Sceideal 1 / Schedule 1

LIMISTÉAR FAOI
CHAOMHNÚ SPEISIALTA
SPECIAL AREA OF CONSERVATION

Limistéar faoi Chaomhnú Speisialta
Special Area of Conservation

Rialachán 4(1)(b) Innéacs Mapa Mionsonraithe
Regulation 4(1)(b) Detail Map Index

LCS Bhaile Mhac Óda
(Cluain Pruachais agus An Poll Mór)
Ballymacoda (Clonpriest and Pillmore) SAC
000077

Achar / Area 494.82 ha

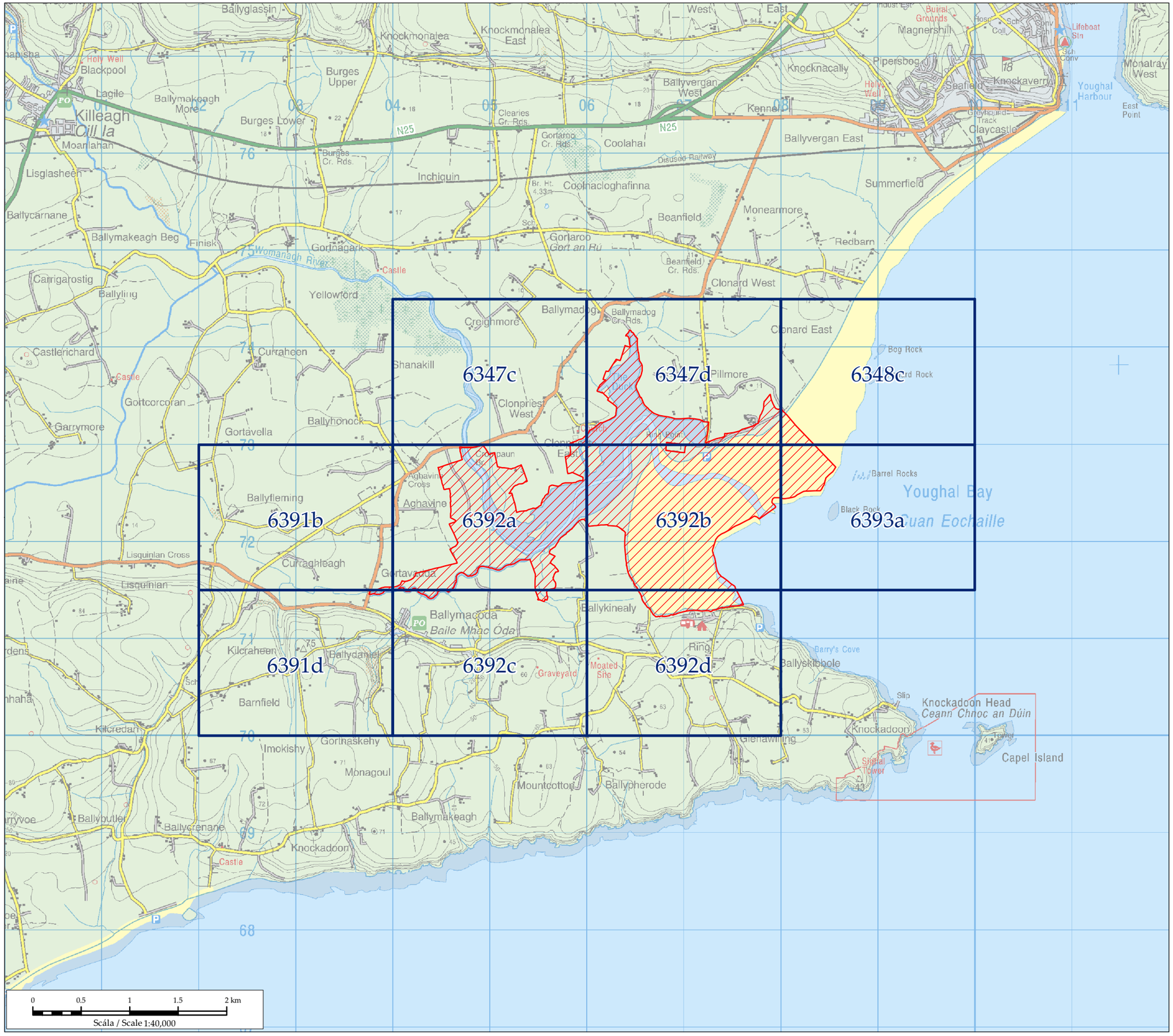

Co. Chorcaí / Co. Cork

Suirbhéireacht Ordanáis Éireann Ceadúnas Uimhir EN 0059216 © OSi / Rialtas na hÉireann
Ordnance Survey Ireland Licence No. EN 0059216 © Ordnance Survey Ireland / Government of Ireland
Córas Comhordanáidí: Trasteilgean Mercator na hÉireann / Co-ordinate System: Irish Transverse Mercator

Leagan / Version: 3.01 Arna chló an / Printed on: 31/10/2017

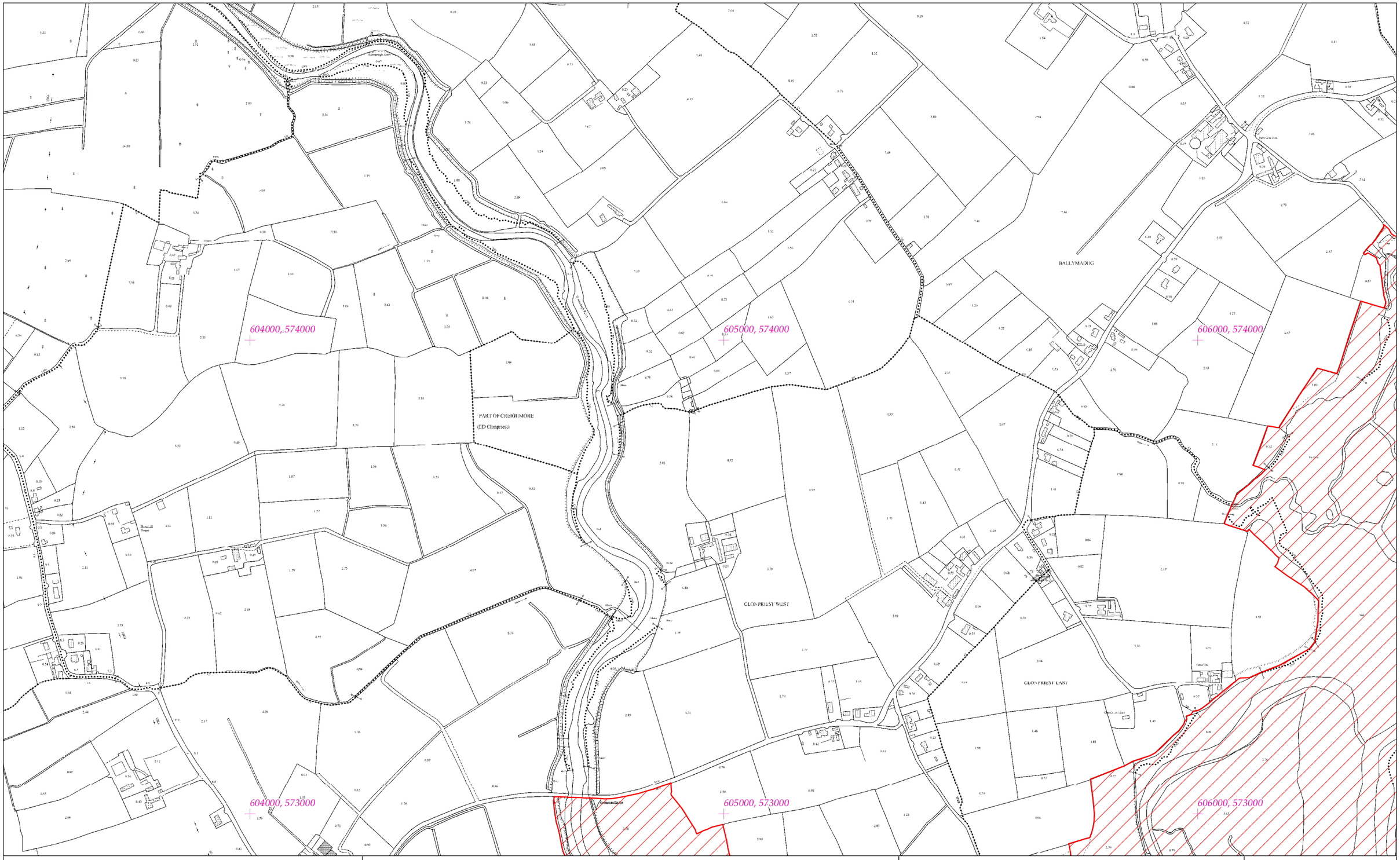

Rialachán 4(1)(b) / Regulation 4(1)(b)

Leathanach 1 de 10 (Co. Chorcaí)
Page 1 of 10 (Co. Cork)

LIMISTÉAR FAOI CHAOMHNÚ SPEISIALTA
SPECIAL AREA OF CONSERVATION

LCS Bhaile Mhac Óda (Cluain Pruachais agus An Poll Mór)
Ballymacoda (Clonpriest and Pillmore) SAC
1:5000 O.S. TILE 6347c 1 of 10

SITE CODE
000077

Suirbhéireacht Ordanáis Éireann Ceadúnas Uimhir EN 0059216 © OSi / Rialtas na hÉireann
Ordnance Survey Ireland Licence No. EN 0059216 © Ordnance Survey Ireland / Government of Ireland
Córas Comhordanáidí: Trasteilgean Mercator na hÉireann / Co-ordinate System: Irish Transverse Mercator

0 0.5 km
Scála / Scale 1:7,500

Leagan / Version: 3.01

Arna chló an / Printed on: 31/10/2017

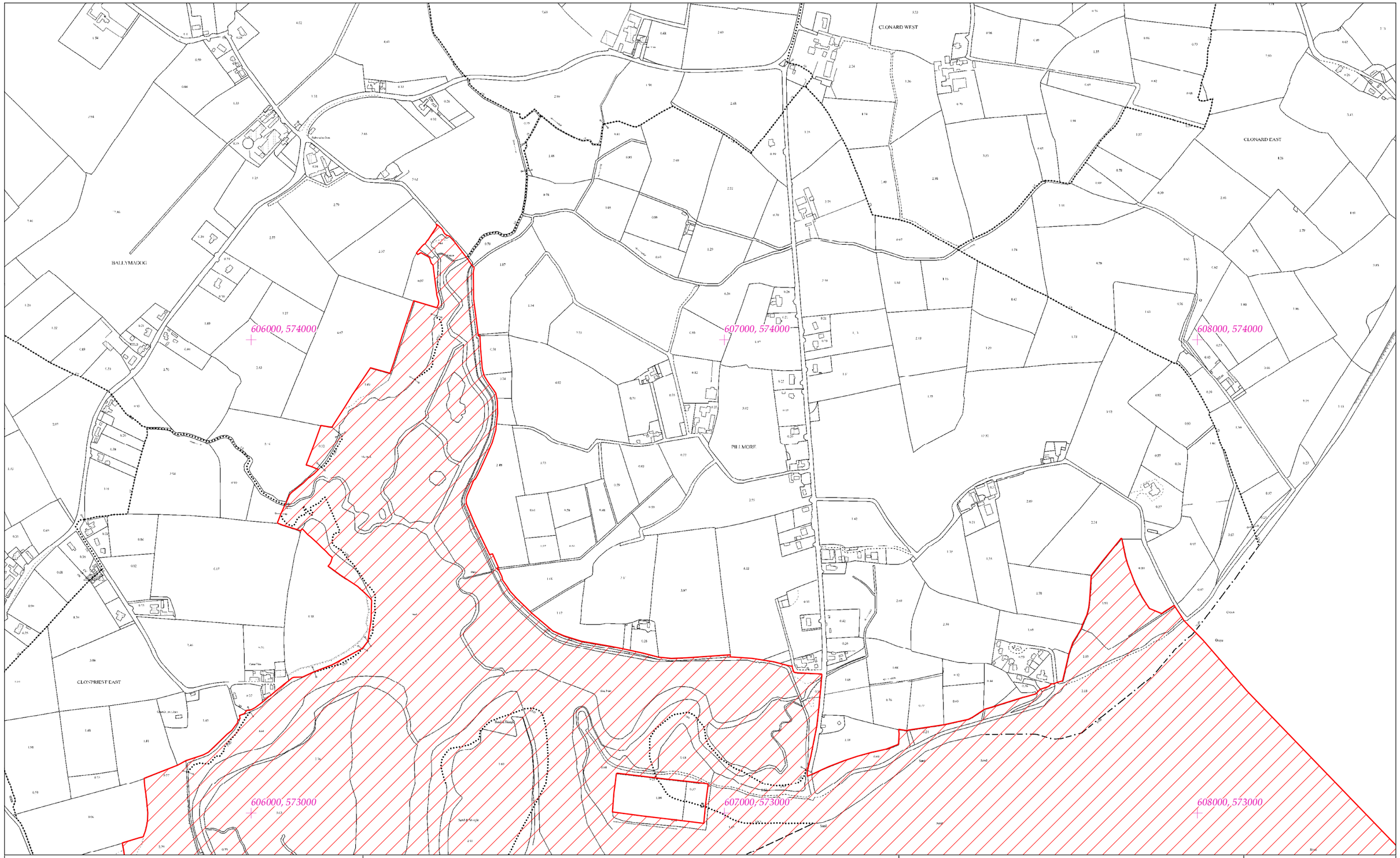

Rialachán 4(1)(b) / Regulation 4(1)(b)

Leathanach 2 de 10 (Co. Chorcaí)
Page 2 of 10 (Co. Cork)

LIMISTÉAR FAOI CHAOMHNÚ SPEISIALTA
SPECIAL AREA OF CONSERVATION

Suirbhéireacht Ordanáis Éireann Ceadúnas Uimhir EN 0059216 © OSi / Rialtas na hÉireann
Ordnance Survey Ireland Licence No. EN 0059216 © Ordnance Survey Ireland / Government of Ireland
Córas Comhordanáidí: Trasteilgean Mercator na hÉireann / Co-ordinate System: Irish Transverse Mercator

LCS Bhaile Mhac Óda (Cluain Pruachais agus An Poll Mór)
Ballymacoda (Clonpriest and Pillmore) SAC
1:5000 O.S. TILE 6347d 2 of 10

0 0.5 km
Scála / Scale 1:7,500

SITE CODE
000077

Leagan / Version: 3.01

Arna chló an / Printed on: 31/10/2017

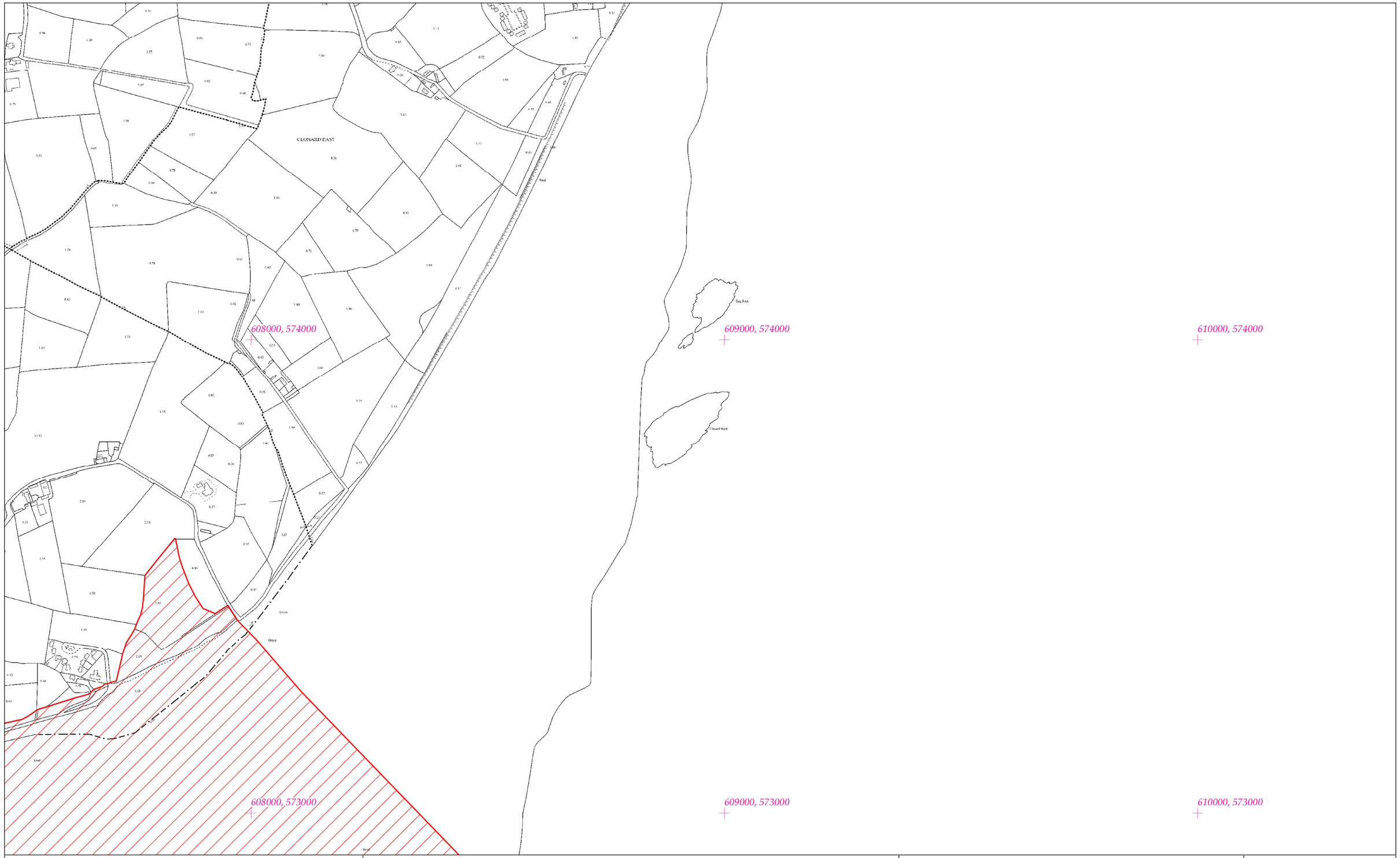

Rialachán 4(1)(b) / Regulation 4(1)(b)

Leathanach 3 de 10 (Co. Chorcaí)
Page 3 of 10 (Co. Cork)

LIMISTÉAR FAOI CHAOMHNÚ SPEISIALTA
SPECIAL AREA OF CONSERVATION

LCS Bhaile Mhac Óda (Cluain Pruachais agus An Poll Mór)
Ballymacoda (Clonpriest and Pillmore) SAC
1:5000 O.S. TILE 6348c 3 of 10

SITE CODE
000077

Suirbhéireacht Ordanáis Éireann Ceadúnas Uimhir EN 0059216 © OSi / Rialtas na hÉireann
Ordnance Survey Ireland Licence No. EN 0059216 © Ordnance Survey Ireland / Government of Ireland
Córas Comhordanáidí: Trasteilgean Mercator na hÉireann / Co-ordinate System: Irish Transverse Mercator

0 0.5 km

Scála / Scale 1:7,500

Leagan / Version: 3.01

Arna chló an / Printed on: 31/10/2017

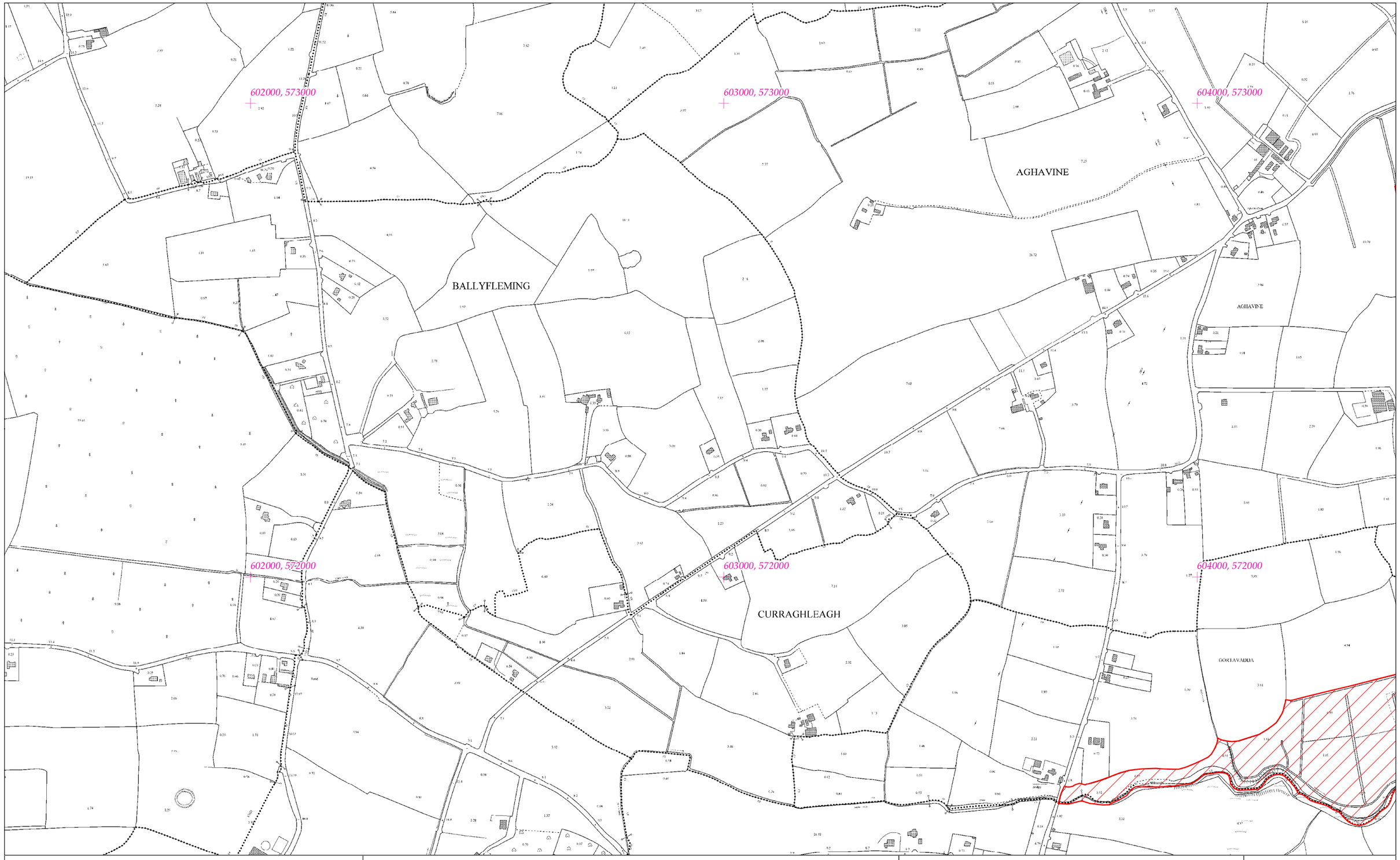

Rialachán 4(1)(b) / Regulation 4(1)(b)

Leathanach 4 de 10 (Co. Chorcaí)
Page 4 of 10 (Co. Cork)

LIMISTÉAR FAOI CHAOMHNÚ SPEISIALTA
SPECIAL AREA OF CONSERVATION

LCS Bhaile Mhac Óda (Cluain Pruachais agus An Poll Mór)
Ballymacoda (Clonpriest and Pillmore) SAC
1:5000 O.S. TILE 6391b 4 of 10

SITE CODE
000077

Suirbhéireacht Ordanáis Éireann Ceadúnas Uimhir EN 0059216 © OSi / Rialtas na hÉireann
Ordnance Survey Ireland Licence No. EN 0059216 © Ordnance Survey Ireland / Government of Ireland
Córas Comhordanáidí: Trasteilgean Mercator na hÉireann / Co-ordinate System: Irish Transverse Mercator

0 0.5 km

Scála / Scale 1:7,500

Leagan / Version: 3.01

Arna chló an / Printed on: 31/10/2017

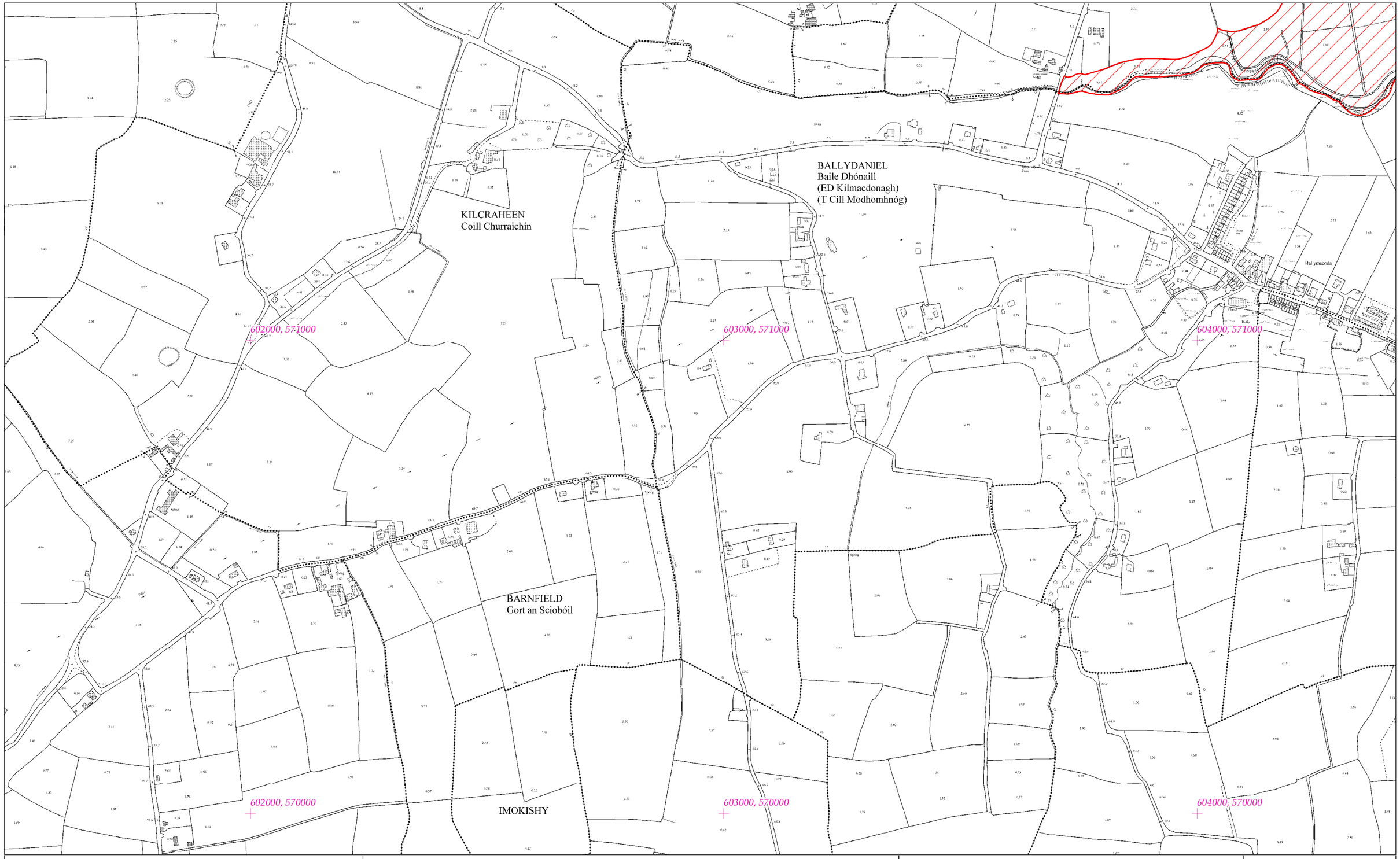

Rialachán 4(1)(b) / Regulation 4(1)(b)

Leathanach 5 de 10 (Co. Chorcaí)
Page 5 of 10 (Co. Cork)

LIMISTÉAR FAOI CHAOMHNÚ SPEISIALTA
SPECIAL AREA OF CONSERVATION

Suirbhéireacht Ordanáis Éireann Ceadúnas Uimhir EN 0059216 © OSi / Rialtas na hÉireann
Ordnance Survey Ireland Licence No. EN 0059216 © Ordnance Survey Ireland / Government of Ireland
Córas Comhordanáidí: Trasteilgean Mercator na hÉireann / Co-ordinate System: Irish Transverse Mercator

LCS Bhaile Mhac Óda (Cluain Pruachais agus An Poll Mór)
Ballymacoda (Clonpriest and Pillmore) SAC
1:5000 O.S. TILE 6391d 5 of 10

0 0.5 km
Scála / Scale 1:7,500

SITE CODE
000077

Leagan / Version: 3.01

Arna chló an / Printed on: 31/10/2017

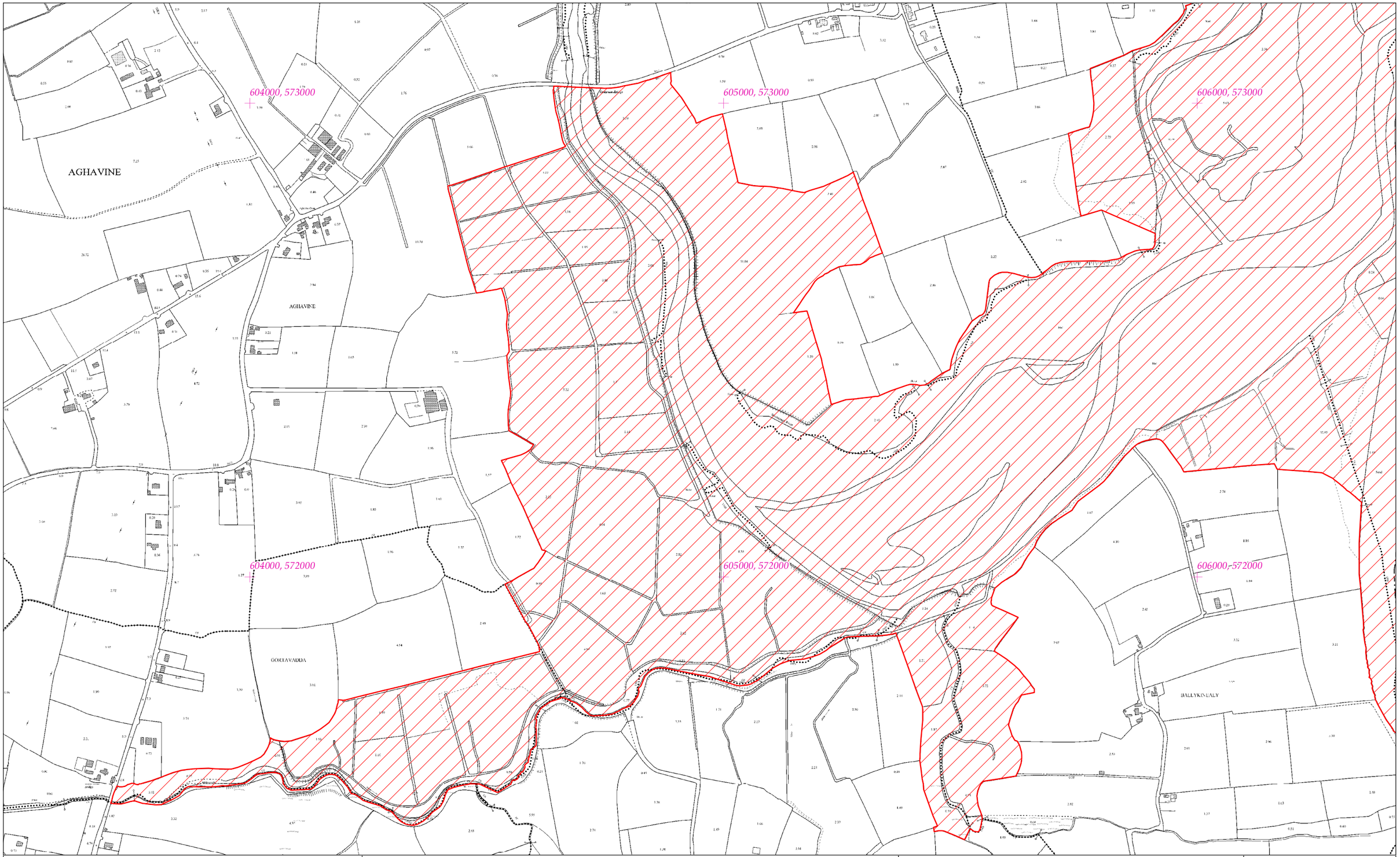

Rialachán 4(1)(b) / Regulation 4(1)(b)

Leathanach 6 de 10 (Co. Chorcaí)
Page 6 of 10 (Co. Cork)

LIMISTÉAR FAOI CHAOMHNÚ SPEISIALTA
SPECIAL AREA OF CONSERVATION

LCS Bhaile Mhac Óda (Cluain Pruachais agus An Poll Mór)
Ballymacoda (Clonpriest and Pillmore) SAC
1:5000 O.S. TILE 6392a 6 of 10

SITE CODE
000077

Suirbhéireacht Ordanáis Éireann Ceadúnas Uimhir EN 0059216 © OSi / Rialtas na hÉireann
Ordnance Survey Ireland Licence No. EN 0059216 © Ordnance Survey Ireland / Government of Ireland
Córas Comhordanáidí: Trasteilgean Mercator na hÉireann / Co-ordinate System: Irish Transverse Mercator

0 0.5 km

Scála / Scale 1:7,500

Leagan / Version: 3.01

Arna chló an / Printed on: 31/10/2017

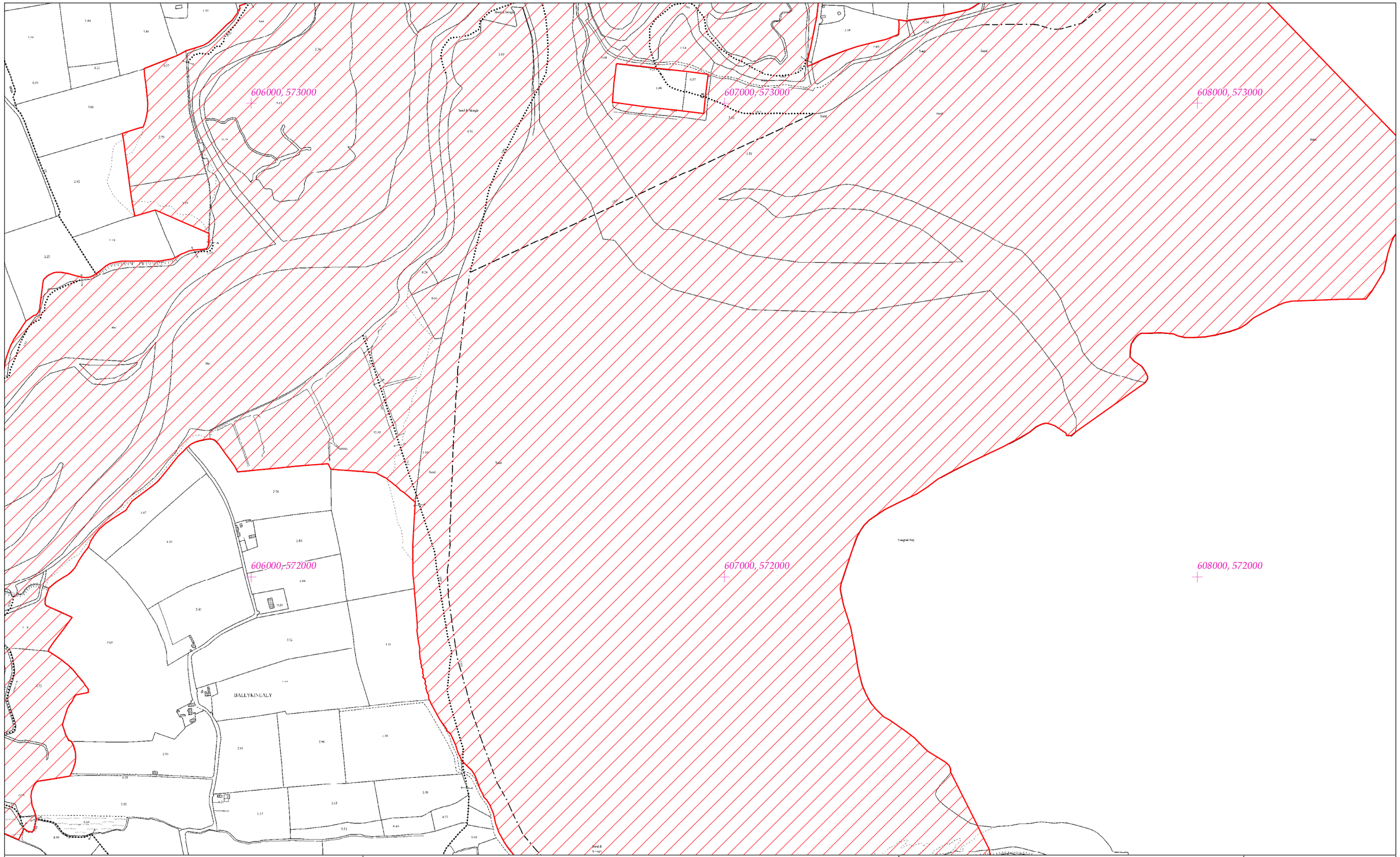

Rialachán 4(1)(b) / Regulation 4(1)(b)

Leathanach 7 de 10 (Co. Chorcaí)
Page 7 of 10 (Co. Cork)

LIMISTÉAR FAOI CHAOMHNÚ SPEISIALTA
SPECIAL AREA OF CONSERVATION

LCS Bhaile Mhac Óda (Cluain Pruachais agus An Poll Mór)
Ballymacoda (Clonpriest and Pillmore) SAC
1:5000 O.S. TILE 6392b 7 of 10

SITE CODE
000077

Suirbhéireacht Ordanáis Éireann Ceadúnas Uimhir EN 0059216 © OSi / Rialtas na hÉireann
Ordnance Survey Ireland Licence No. EN 0059216 © Ordnance Survey Ireland / Government of Ireland
Córas Comhordanáidí: Trasteilgean Mercator na hÉireann / Co-ordinate System: Irish Transverse Mercator

0 0.5 km

Scála / Scale 1:7,500

Leagan / Version: 3.01

Arna chló an / Printed on: 31/10/2017

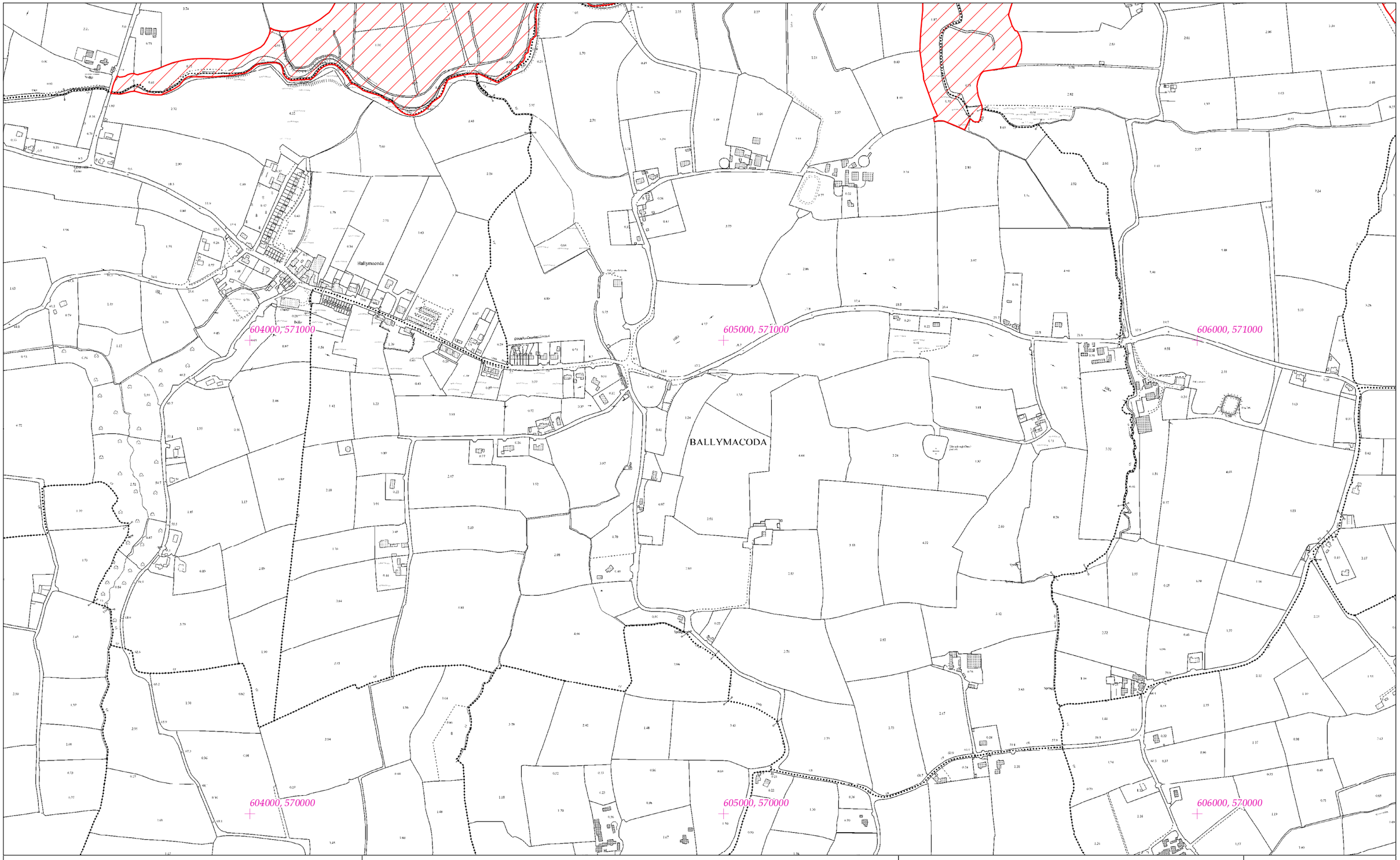

Rialachán 4(1)(b) / Regulation 4(1)(b)

Leathanach 8 de 10 (Co. Chorcaí)
Page 8 of 10 (Co. Cork)

LIMISTÉAR FAOI CHAOMHNÚ SPEISIALTA
SPECIAL AREA OF CONSERVATION

Suirbhéireacht Ordanáis Éireann Ceadúnas Uimhir EN 0059216 © OSi / Rialtas na hÉireann
Ordnance Survey Ireland Licence No. EN 0059216 © Ordnance Survey Ireland / Government of Ireland
Córas Comhordanáidí: Trasteilgean Mercator na hÉireann / Co-ordinate System: Irish Transverse Mercator

LCS Bhaile Mhac Óda (Cluain Pruachais agus An Poll Mór)
Ballymacoda (Clonpriest and Pillmore) SAC
1:5000 O.S. TILE 6392c 8 of 10

0 — 0.5 km
Scála / Scale 1:7,500

SITE CODE
000077

Leagan / Version: 3.01

Arna chló an / Printed on: 31/10/2017

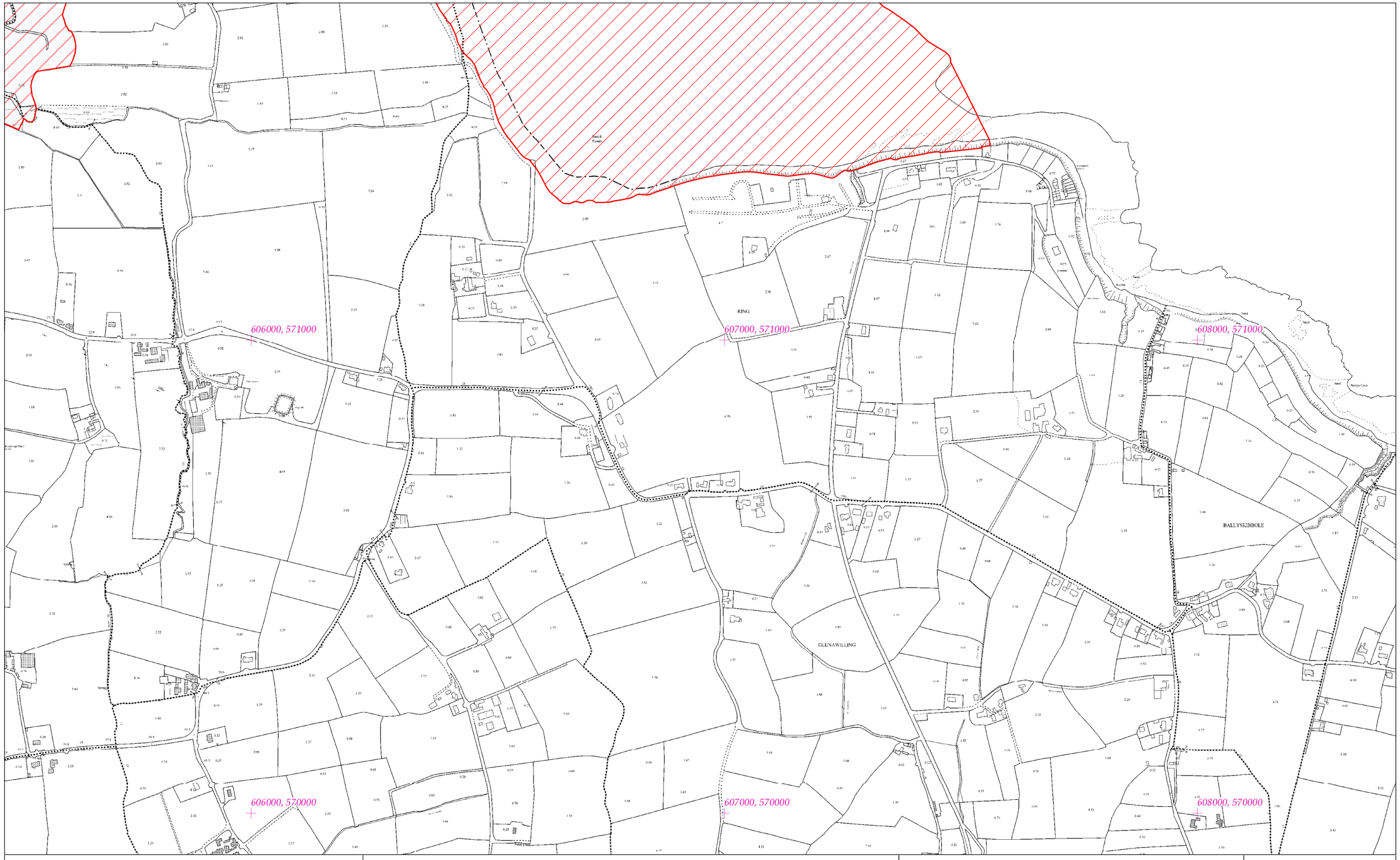

Rialachán 4(1)(b) / Regulation 4(1)(b)

Leathanach 9 de 10 (Co. Chorcaí)
Page 9 of 10 (Co. Cork)

LIMISTÉAR FAOI CHAOMHNÚ SPEISIALTA
SPECIAL AREA OF CONSERVATION

LCS Bhaile Mhac Óda (Cluain Pruachais agus An Poll Mór)
Ballymacoda (Clonpriest and Pillmore) SAC
1:5000 O.S. TILE 6392d 9 of 10

SITE CODE
000077

Suirbhéireacht Ordanáis Éireann Ceadúnas Uimhir EN 0059216 © OSi / Rialtas na hÉireann
Ordnance Survey Ireland Licence No. EN 0059216 © Ordnance Survey Ireland / Government of Ireland
Córas Comhordanáidí: Trasteilgean Mercator na hÉireann / Co-ordinate System: Irish Transverse Mercator

0 0.5 km

Scála / Scale 1:7,500

Leagan / Version: 3.01

Arna chló an / Printed on: 31/10/2017

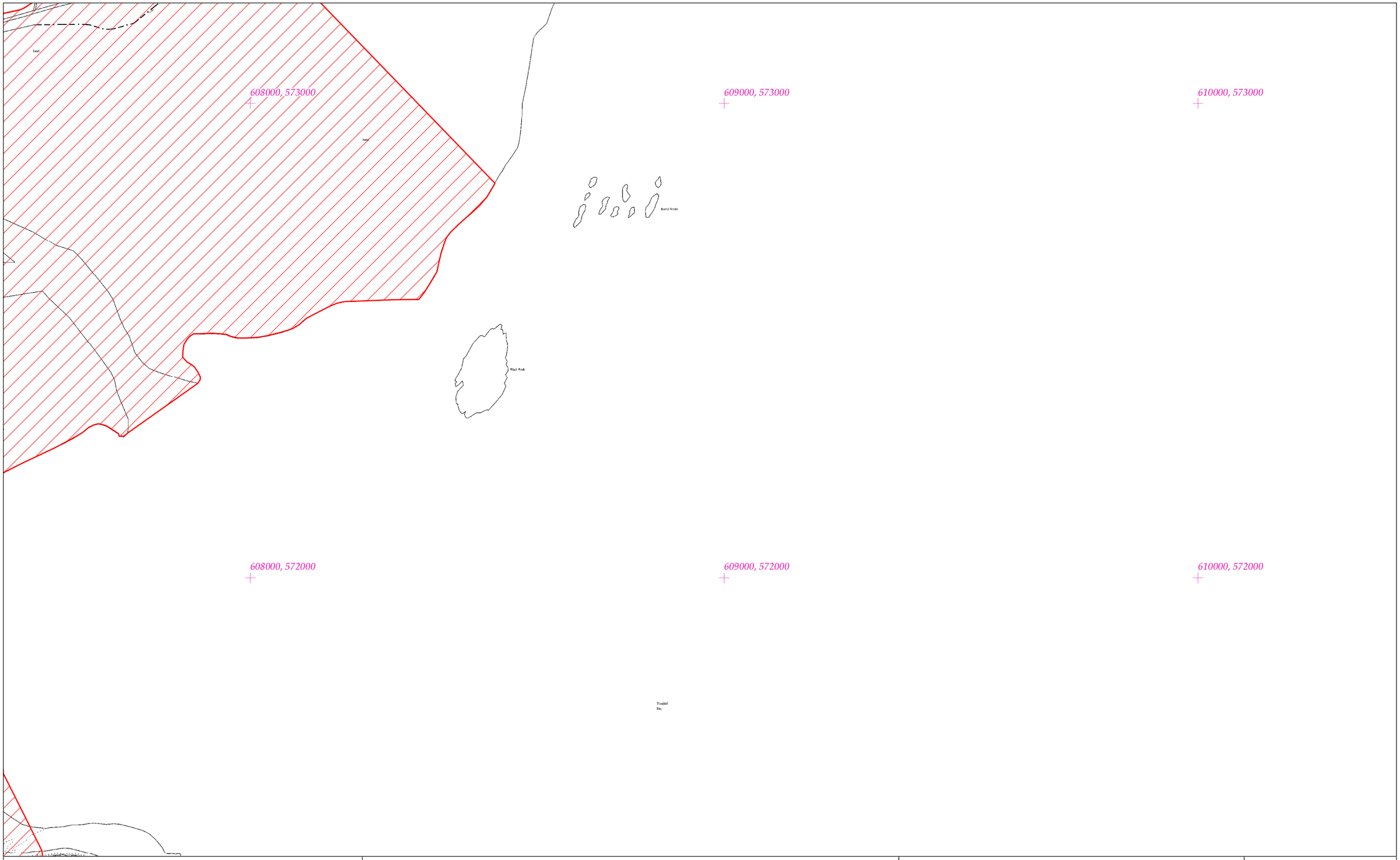

Rialachán 4(1)(b) / Regulation 4(1)(b)

Leathanach 10 de 10 (Co. Chorcaí)
Page 10 of 10 (Co. Cork)

LIMISTÉAR FAOI CHAOMHNÚ SPEISIALTA
SPECIAL AREA OF CONSERVATION

Suirbhéireacht Ordanáis Éireann Ceadúnas Uimhir EN 0059216 © OSi / Rialtas na hÉireann
Ordnance Survey Ireland Licence No. EN 0059216 © Ordnance Survey Ireland / Government of Ireland
Córas Comhordanáidí: Trasteilgean Mercator na hÉireann / Co-ordinate System: Irish Transverse Mercator

LCS Bhaile Mhac Óda (Cluain Pruachais agus An Poll Mór)
Ballymacoda (Clonpriest and Pillmore) SAC
1:5000 O.S. TILE 6393a 10 of 10

0 — 0.5 km

Scála / Scale 1:7,500

SITE CODE
000077

Leagan / Version: 3.01

Arna chló an / Printed on: 31/10/2017