Sceideal 1 / Schedule 1

LIMISTÉAR FAOI
CHAOMHNÚ SPEISIALTA
SPECIAL AREA OF CONSERVATION

Limistéar faoi Chaomhnú Speisialta
Special Area of Conservation

Rialachán 4(1)(b) Innéacs Mapa Mionsonraithe
Regulation 4(1)(b) Detail Map Index

LCS Choimpléacs Phortach Chonamara
Connemara Bog Complex SAC
002034
Achar / Area 49,169.37 ha

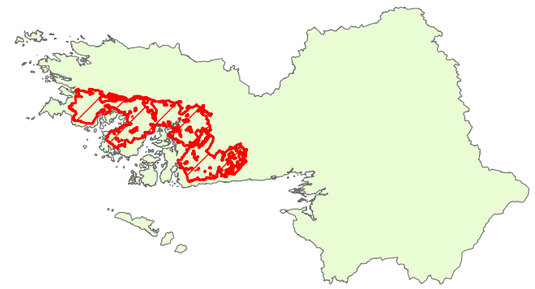

Co. na Gaillimhe
Co. Galway

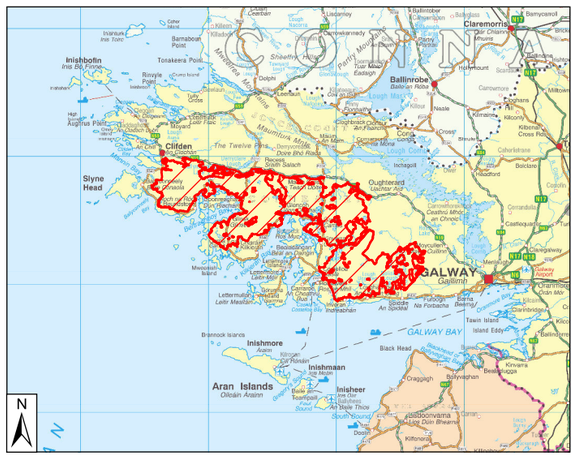

© Rannán Náisiúnta Mapála de Thailte Éireann. Gach ceart ar cosaint. Uimhir Ceadúnais CYAL50351092.
© National Mapping Division of Tailte Éireann . All rights reserved. Licence number CYAL50351092.
Córas Comhordanáidí: Trasteilgean Mercator na hÉireann / Co-ordinate System: Irish Transverse Mercator.

Leagan / Version: 3.04

Arna chló an / Printed on: 26/10/2023

0 5 10 15 km
Scála / Scale 1:250,000

Index Sheet 1

Innéacs do mhapaí mionsonraithe an Rialacháin 4(1)(b)
Index to Regulation 4(1)(b) Detail Maps

Bileog Innéacs / Index Sheet : 1

LIMISTÉAR FAOI CHAOMHNÚ SPEISIALTA
SPECIAL AREA OF CONSERVATION

Limistéar faoi Chaomhnú Speisialta
Special Area of Conservation

Rialachán 4(1)(b) Innéacs Mapa Mionsonraithe
Regulation 4(1)(b) Detail Map Index

LCS Choimpléacs Phortach Chonamara
Connemara Bog Complex SAC

000365

Achar / Area 49,169.37 ha

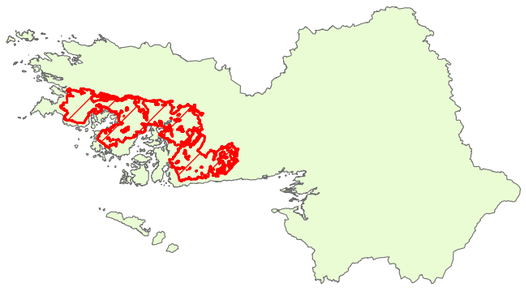

Co. na Gaillimhe
Co. Galway

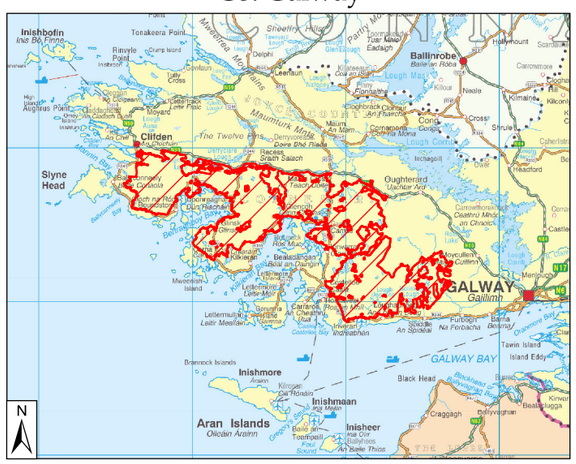

© Rannán Náisiúnta Mapála de Thailte Éireann. Gach ceart ar cosaint. Uimhir Ceadúnais CYAL50351092.
© National Mapping Division of Tailte Éireann . All rights reserved. Licence number CYAL50351092.
Córas Comhordanáidí: Trasteilgean Mercator na hÉireann / Co-ordinate System: Irish Transverse Mercator.

Leagan / Version: 3.04

Arna chló an / Printed on: 26/10/2023

0 2 4 6 Km
Scála / Scale 1:110,000

Index Sheet 2

2937b 2938a 2938b 2939a
2937d 2938c 2938d 2939c 2939d 2940c 2940d 2941c
3007b 3008a 3008b 3009a 3009b 3010a 3010b 3011a
3007d 3008c 3008d 3009c 3009d 3010c 3010d 3011c 3011d
3075b 3076a 3076b 3077a 3077b 3078a 3078b 3079a
3075d 3076c 3076d 3077c 3077d 3078c 3078d 3079c 3079d
3142b 3143a 3143b 3144a 3144b 3145a 3145b
3142c 3142d 3143c 3143d 3144c 3144d 3145c 3145d
3208b 3209a 3209b 3210a 3210b 3211a 3211b
3209d 3210c 3210d 3211c 3211d 3213c 3213d 3214c
3274b 3275a 3275b 3276a 3277a 3277b 3278a 3278b 3279a
3274c 3274d 3275c 3275d 3276c 3276d 3277c 3277d 3278c 3278d 3279c
3337a 3337b 3338a 3338b 3339a 3339b 3340a 3340b 3341a 3341b 3342a
3337c 3337d 3338c 3338d 3339c 3339d 3340c 3340d 3341c 3341d 3342c
3400a 3400b 3401a 3401b 3402a 3402b 3403a 3403b 3404a 3404b
3400d 3401c 3401d 3402c 3402d 3403c 3403d 3404c
3462b 3463a 3463b 3464a 3464b

Keeraun
Loughanillaun
Loch an Oileáin
Maam Cross
An Teach Dóite
Loch Bó Finne
Gleann Trasna
Rusheeny
Seanabhán
Lough Letterdraffoc
Glinn Chatha
Cill Bhreacáin
Loch Mhuiseanach
Ros Muc
Cinn Mhara
Cuan Chamais
Béal an Daingin
Loch Ghleann Mhac Muirín
Inis Mhic Cionaith
Loch an Mhuilinn
An Cheathrú Rua
Ros an Mhíl
Caoráin an Bhlonta
Cuan Chasla
Cuan an Fhir Mhaoir
Trá an Doilín
Baile hAbhann
Indreabhán
Loch na Creithinne
Cora an Chaisleáin
An Trá Mhór
Cnocán na Lao
Loch Suí Con
An Tulaigh
An Lochán Beag
An Spidéal
Na Forbacha
Loch Inse
Cnoc an Gharráin
Maigh Cuilinn
An Chaothach
Loch an Chip
Loch Thormaoil
Tulaigh na Sióg
Na Caoráin Mhóra
Lough Corrib
Inchiquin
Loch Coirib
Oughterard
Uachtar Ard
Aughnanure Castle
Killarone
Carrowmoreknoc
Ceathrú Mhór an Chnoic
Buffy Lough
Rosscahill
Loch an Rosa
Loch Gort an Chalaic
Ower
Odhar
Tóin
Bearna
R336
R374
R343
R372
N59
P

0 2 4 6 Km
Scála / Scale 1:110,000

Innéacs do mhapaí mionsonraithe an Rialacháin 4(1)(b)
Index to Regulation 4(1)(b) Detail Maps

Bileog Innéacs / Index Sheet : 2

LIMISTÉAR FAOI CHAOMHNÚ SPEISIALTA
SPECIAL AREA OF CONSERVATION

Limistéar faoi Chaomhnú Speisialta
Special Area of Conservation

Rialachán 4(1)(b) Innéacs Mapa Mionsonraithe
Regulation 4(1)(b) Detail Map Index

LCS Choimpléacs Phortach Chonamara
Connemara Bog Complex SAC

000365

Achar / Area 49,169.37 ha

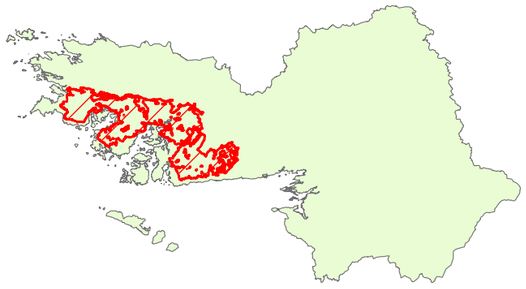

Co. na Gaillimhe
Co. Galway

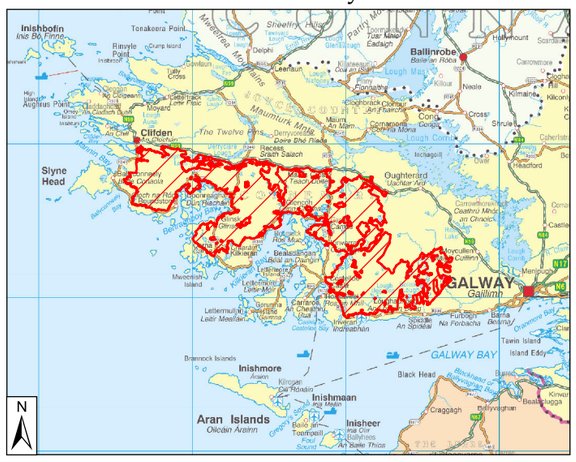

© Rannán Náisiúnta Mapála de Thailte Éireann. Gach ceart ar cosaint. Uimhir Ceadúnais CYAL50351092.
© National Mapping Division of Tailte Éireann . All rights reserved. Licence number CYAL50351092.
Córas Comhordanáidí: Trasteilgean Mercator na hÉireann / Co-ordinate System: Irish Transverse Mercator.

Leagan / Version: 3.04

Arna chló an / Printed on: 26/10/2023


464000, 750000
465000, 750000
466000, 750000
464000,,749000
465000,749000
466000,749000
ARDBEAR
FAUL
MAUM
Sand & Shingle
Oats
Fish Pond
Ardvoar Bay
Flaggy Island
Flaggy Island
Flaggy Island

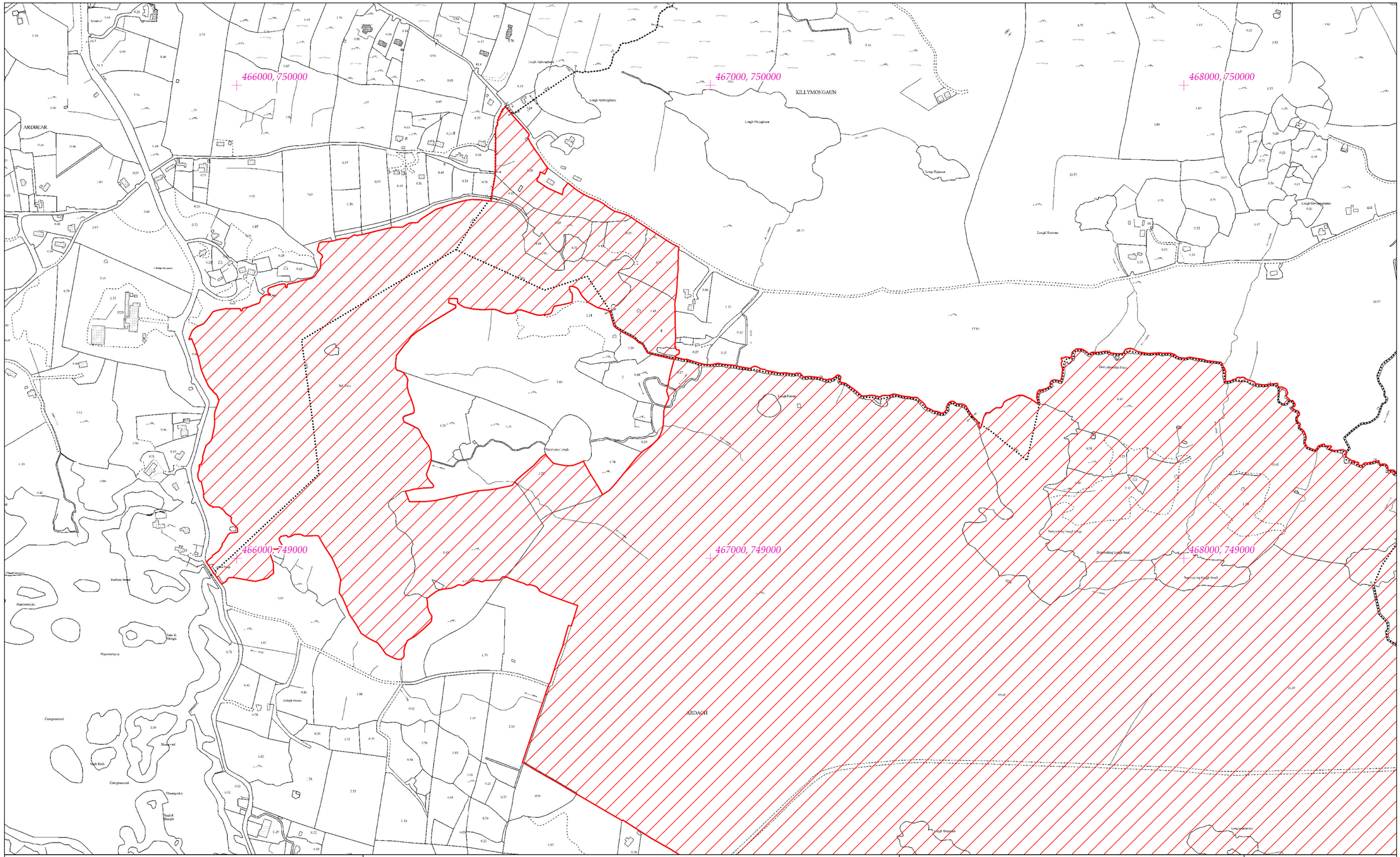

Rialachán 4(1)(b) / Regulation 4(1)(b)

Leathanach 2 de 253 (Co. na Gaillimhe)
Page 2 of 253 (Co. Galway)

LIMISTÉAR FAOI CHAOMHNÚ SPEISIALTA
SPECIAL AREA OF CONSERVATION

LCS Choimpléacs Phortach Chonamara
Connemara Bog Complex SAC

1:5000 O.S. TILE 2862b 2 of 253 Uimhir Bhileog Innéacs/ Index Sheet Number: 1

SITE CODE
002034

© Rannán Náisiúnta Mapála de Thailte Éireann. Gach ceart ar cosaint. Uimhir Ceadúnais CYAL50351092.
© National Mapping Division of Tailte Éireann . All rights reserved. Licence number CYAL50351092.
Córas Comhordanáidí: Trasteilgean Mercator na hÉireann / Co-ordinate System: Irish Transverse Mercator.

0 0.5km
Scála / Scale 1:7,500

Leagan / Version: 3.04

Arna chló an / Printed on: 26/10/2023

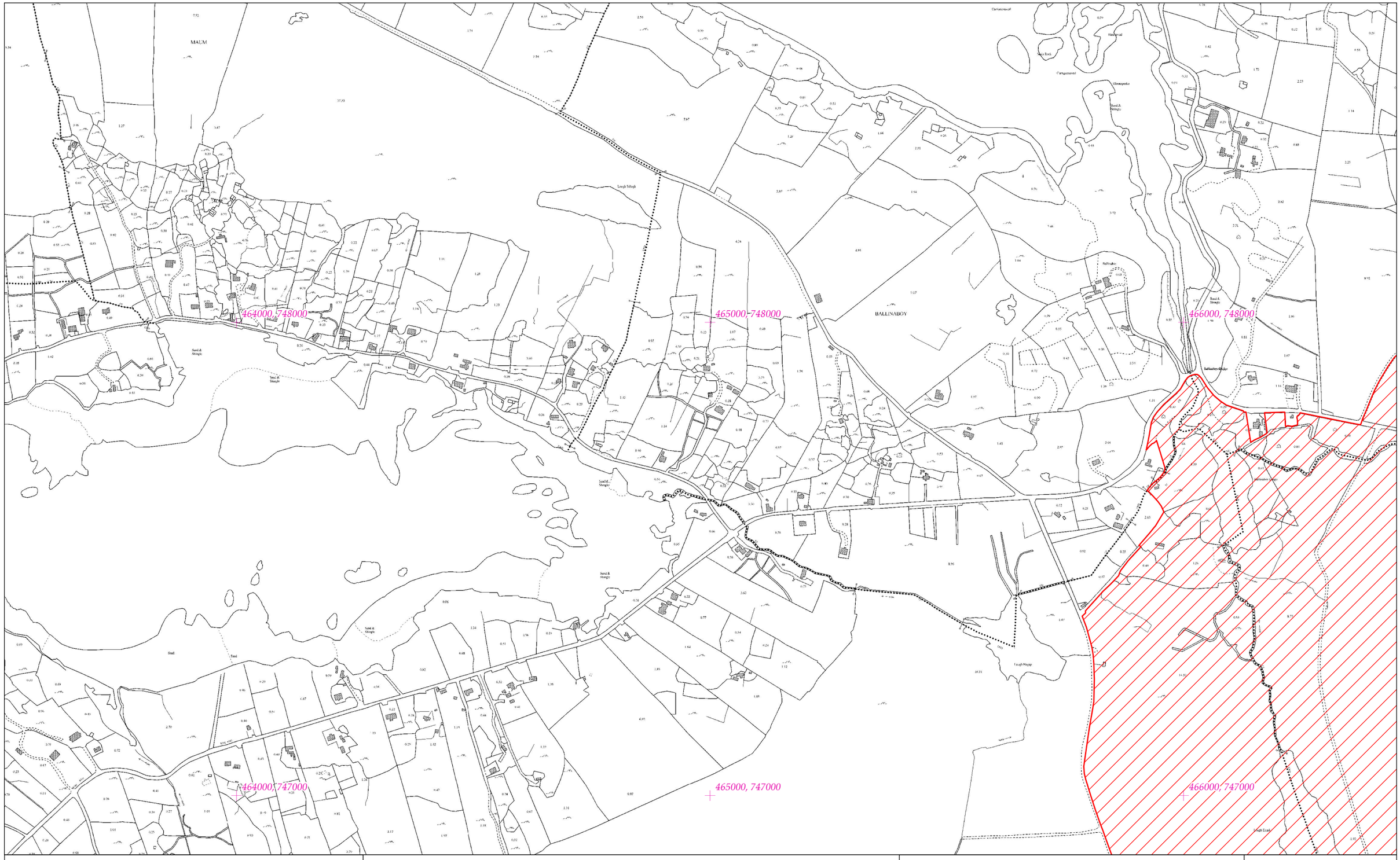

Rialachán 4(1)(b) / Regulation 4(1)(b)

Leathanach 3 de 253 (Co. na Gaillimhe)
Page 3 of 253 (Co. Galway)

LIMISTÉAR FAOI CHAOMHNÚ SPEISIALTA
SPECIAL AREA OF CONSERVATION

LCS Choimpléacs Phortach Chonamara
Connemara Bog Complex SAC

1:5000 O.S. TILE 2862c 3 of 253 Uimhir Bhileog Innéacs/ Index Sheet Number: 1

SITE CODE
002034

© Rannán Náisiúnta Mapála de Thailte Éireann. Gach ceart ar cosaint. Uimhir Ceadúnais CYAL50351092.
© National Mapping Division of Tailte Éireann . All rights reserved. Licence number CYAL50351092.
Córas Comhordanáidí: Trasteilgean Mercator na hÉireann / Co-ordinate System: Irish Transverse Mercator.

0 0.5km
Scála / Scale 1:7,500

Leagan / Version: 3.04

Arna chló an / Printed on: 26/10/2023

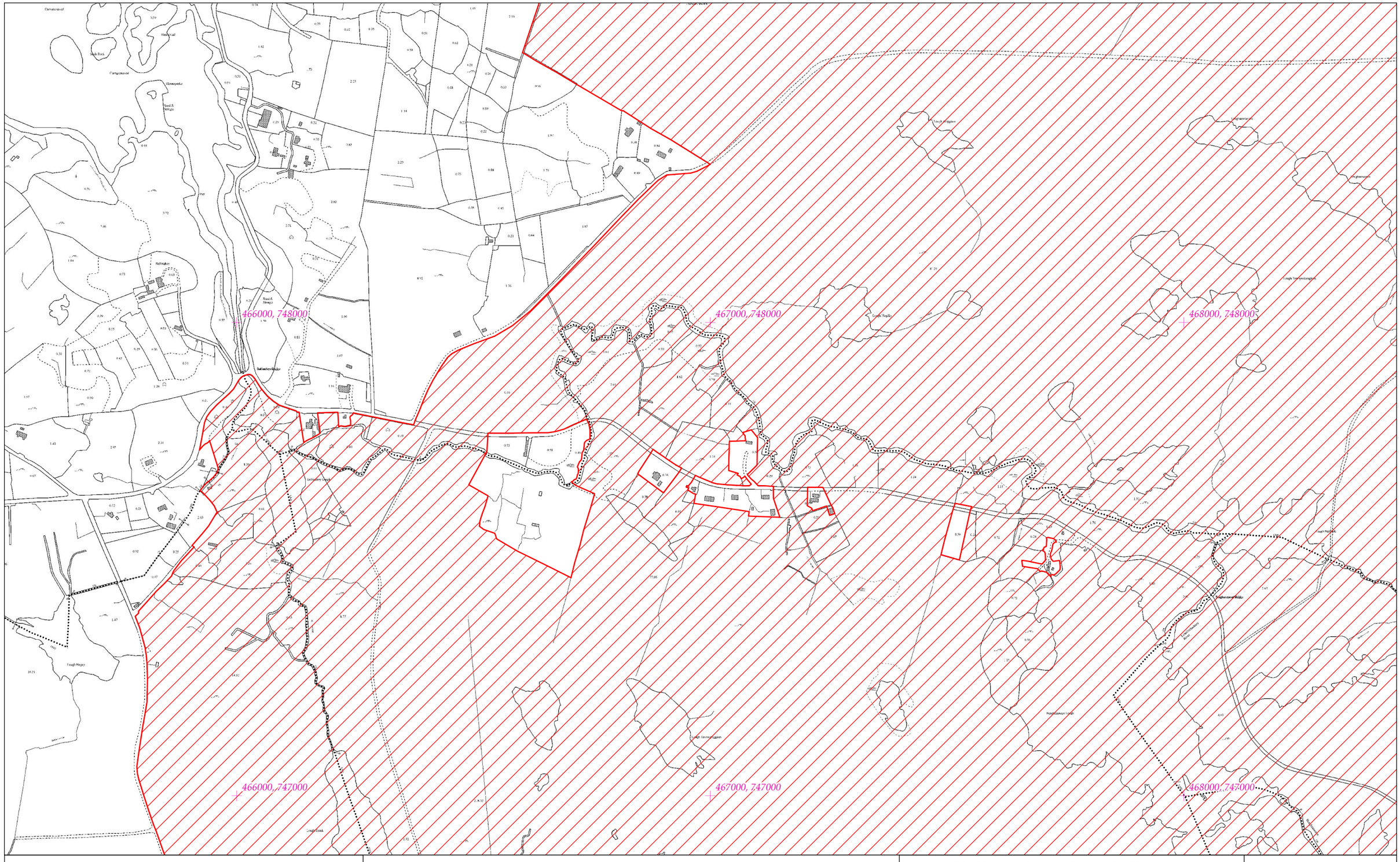

Rialachán 4(1)(b) / Regulation 4(1)(b)

Leathanach 4 de 253 (Co. na Gaillimhe)
Page 4 of 253 (Co. Galway)

LIMISTÉAR FAOI CHAOMHNÚ SPEISIALTA
SPECIAL AREA OF CONSERVATION

LCS Choimpléacs Phortach Chonamara
Connemara Bog Complex SAC

1:5000 O.S. TILE 2862d 4 of 253 Uimhir Bhileog Innéacs/ Index Sheet Number: 1

SITE CODE
002034

© Rannán Náisiúnta Mapála de Thailte Éireann. Gach ceart ar cosaint. Uimhir Ceadúnais CYAL50351092.
© National Mapping Division of Tailte Éireann . All rights reserved. Licence number CYAL50351092.
Córas Comhordanáidí: Trasteilgean Mercator na hÉireann / Co-ordinate System: Irish Transverse Mercator.

0 0.5km
Scála / Scale 1:7,500

Leagan / Version: 3.04

Arna chló an / Printed on: 26/10/2023

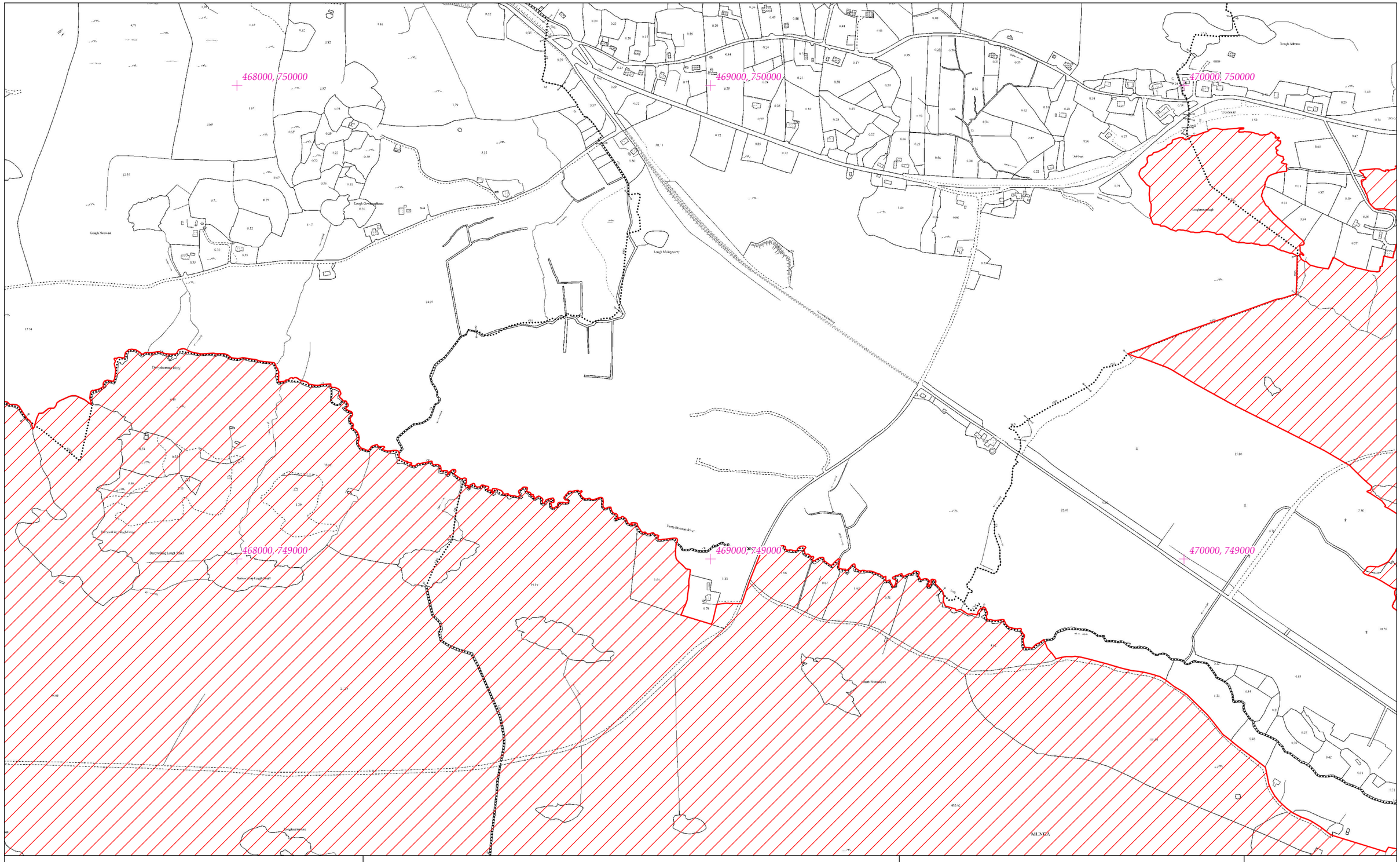

Rialachán 4(1)(b) / Regulation 4(1)(b)

Leathanach 5 de 253 (Co. na Gaillimhe)
Page 5 of 253 (Co. Galway)

LIMISTÉAR FAOI CHAOMHNÚ SPEISIALTA
SPECIAL AREA OF CONSERVATION

LCS Choimpléacs Phortach Chonamara
Connemara Bog Complex SAC

1:5000 O.S. TILE 2863a 5 of 253 Uimhir Bhileog Innéacs/ Index Sheet Number: 1

SITE CODE
002034

© Rannán Náisiúnta Mapála de Thailte Éireann. Gach ceart ar cosaint. Uimhir Ceadúnais CYAL50351092.
© National Mapping Division of Tailte Éireann . All rights reserved. Licence number CYAL50351092.
Córas Comhordanáidí: Trasteilgean Mercator na hÉireann / Co-ordinate System: Irish Transverse Mercator.

0 0.5km
Scála / Scale 1:7,500

Leagan / Version: 3.04

Arna chló an / Printed on: 26/10/2023

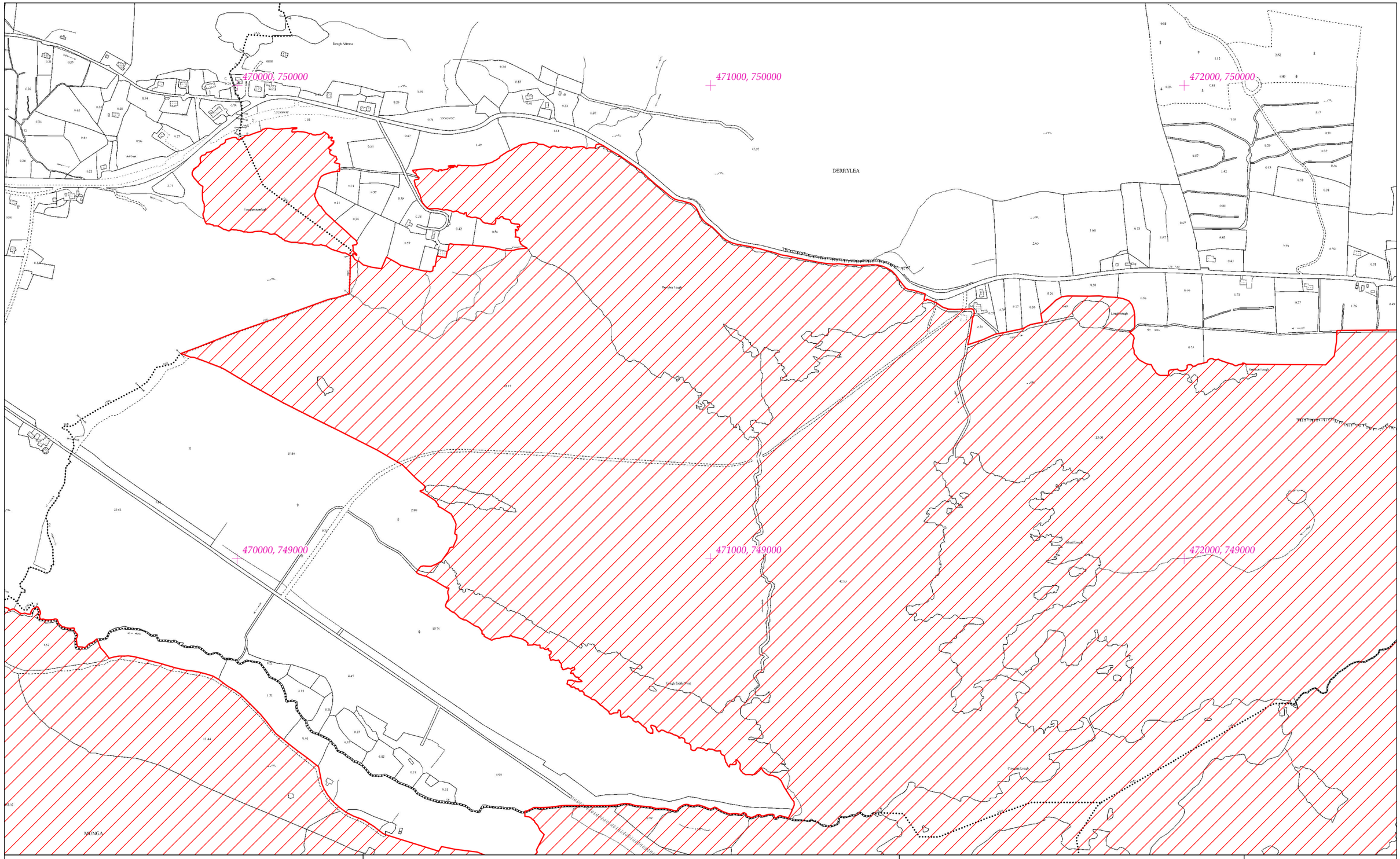

Rialachán 4(1)(b) / Regulation 4(1)(b)

Leathanach 6 de 253 (Co. na Gaillimhe)
Page 6 of 253 (Co. Galway)

LIMISTÉAR FAOI CHAOMHNÚ SPEISIALTA
SPECIAL AREA OF CONSERVATION

LCS Choimpléacs Phortach Chonamara
Connemara Bog Complex SAC

1:5000 O.S. TILE 2863b 6 of 253 Uimhir Bhileog Innéacs/ Index Sheet Number: 1

SITE CODE
002034

© Rannán Náisiúnta Mapála de Thailte Éireann. Gach ceart ar cosaint. Uimhir Ceadúnais CYAL50351092.
© National Mapping Division of Tailte Éireann . All rights reserved. Licence number CYAL50351092.
Córas Comhordanáidí: Trasteilgean Mercator na hÉireann / Co-ordinate System: Irish Transverse Mercator.

0 0.5km

Scála / Scale 1:7,500

Leagan / Version: 3.04

Arna chló an / Printed on: 26/10/2023

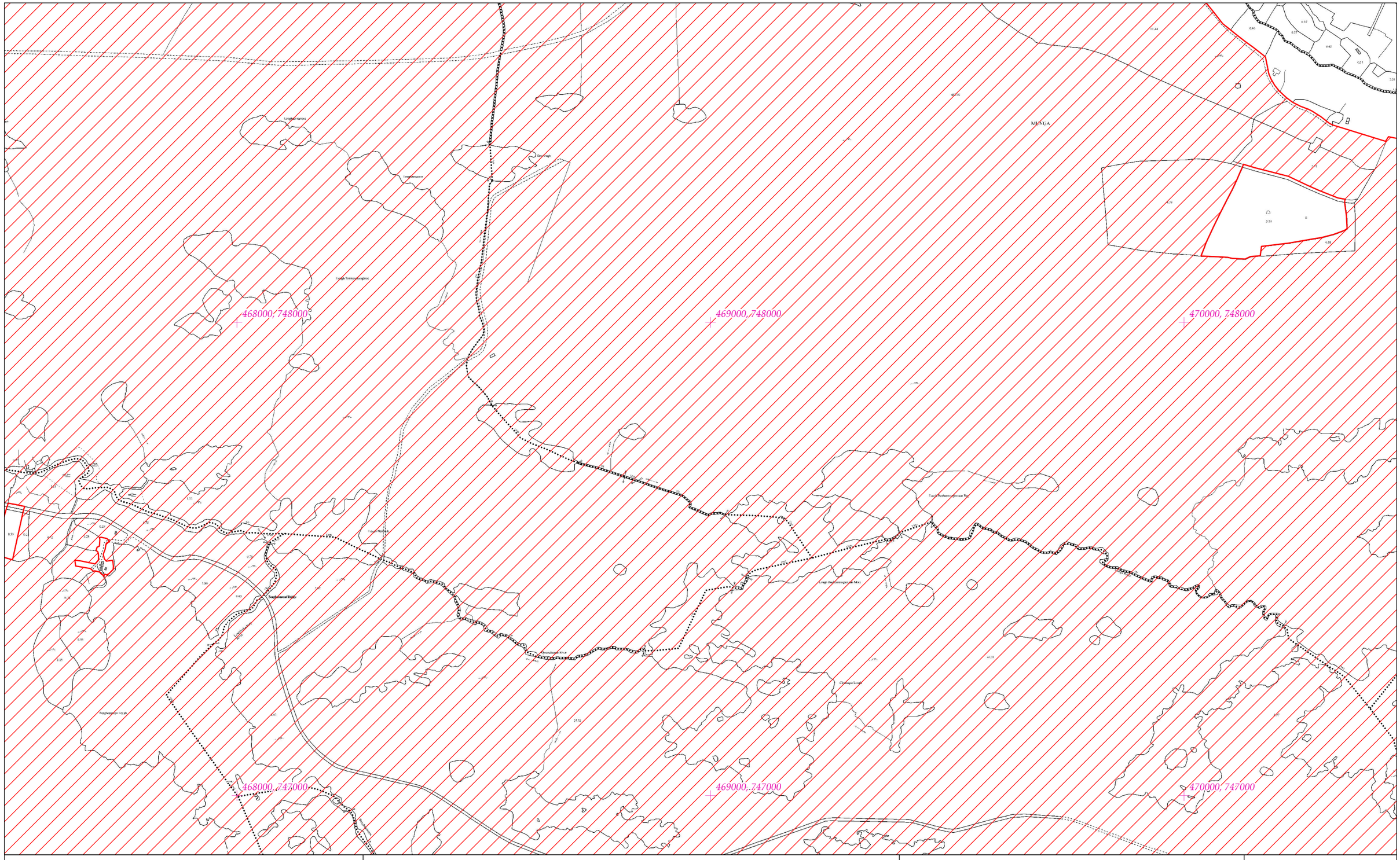

Rialachán 4(1)(b) / Regulation 4(1)(b)

Leathanach 7 de 253 (Co. na Gaillimhe)
Page 7 of 253 (Co. Galway)

LIMISTÉAR FAOI CHAOMHNÚ SPEISIALTA
SPECIAL AREA OF CONSERVATION

LCS Choimpléacs Phortach Chonamara
Connemara Bog Complex SAC

1:5000 O.S. TILE 2863c 7 of 253 Uimhir Bhileog Innéacs/ Index Sheet Number: 1

SITE CODE
002034

© Rannán Náisiúnta Mapála de Thailte Éireann. Gach ceart ar cosaint. Uimhir Ceadúnais CYAL50351092.
© National Mapping Division of Tailte Éireann . All rights reserved. Licence number CYAL50351092.
Córas Comhordanáidí: Trasteilgean Mercator na hÉireann / Co-ordinate System: Irish Transverse Mercator.

0 0.5km
Scála / Scale 1:7,500

Leagan / Version: 3.04

Arna chló an / Printed on: 26/10/2023

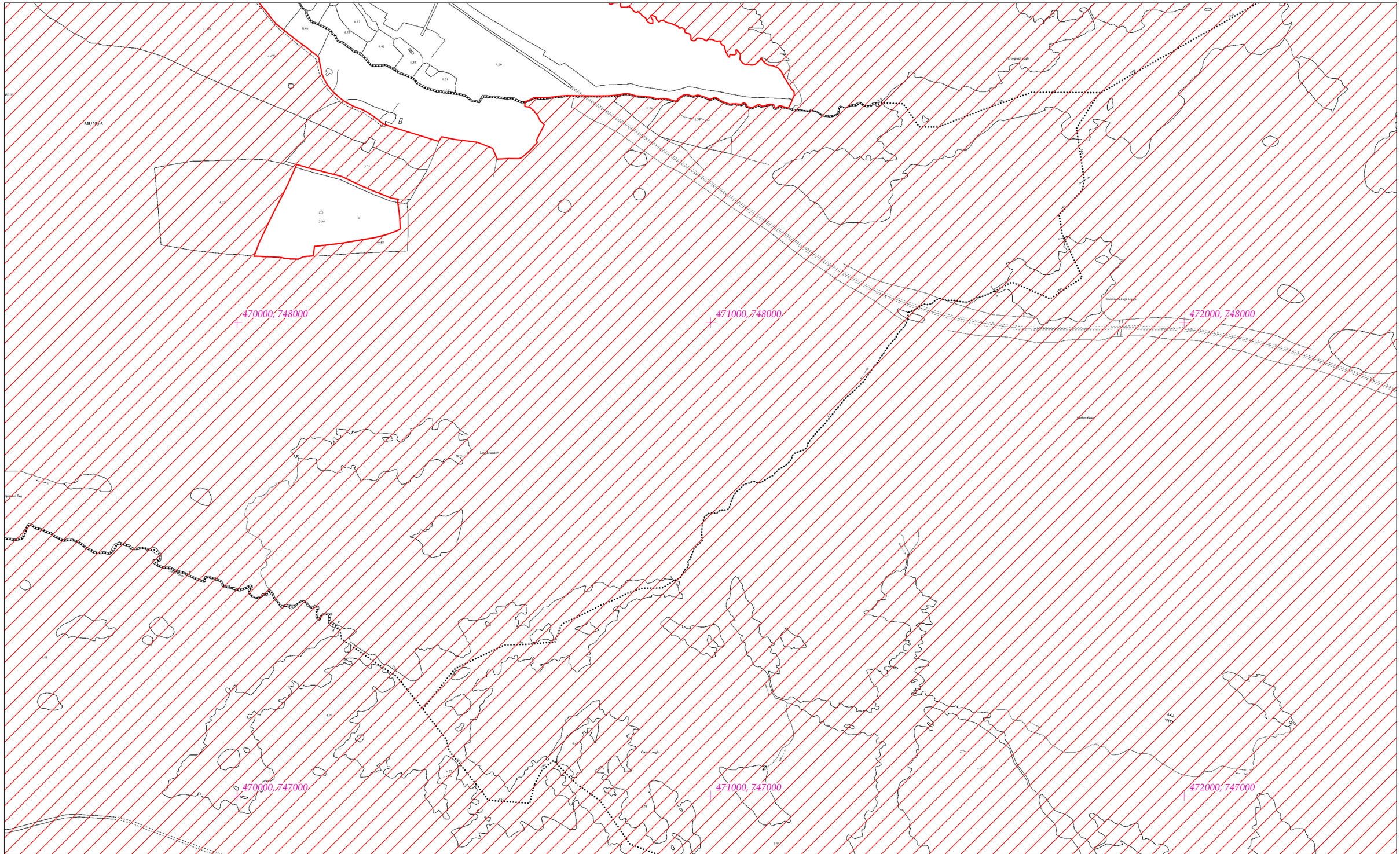

Rialachán 4(1)(b) / Regulation 4(1)(b)

Leathanach 8 de 253 (Co. na Gaillimhe)
Page 8 of 253 (Co. Galway)

LIMISTÉAR FAOI CHAOMHNÚ SPEISIALTA
SPECIAL AREA OF CONSERVATION

LCS Choimpléacs Phortach Chonamara
Connemara Bog Complex SAC

1:5000 O.S. TILE 2863d 8 of 253 Uimhir Bhileog Innéacs/ Index Sheet Number: 1

SITE CODE
002034

© Rannán Náisiúnta Mapála de Thailte Éireann. Gach ceart ar cosaint. Uimhir Ceadúnais CYAL50351092.
© National Mapping Division of Tailte Éireann . All rights reserved. Licence number CYAL50351092.
Córas Comhordanáidí: Trasteilgean Mercator na hÉireann / Co-ordinate System: Irish Transverse Mercator.

0 0.5km
Scála / Scale 1:7,500

Leagan / Version: 3.04

Arna chló an / Printed on: 26/10/2023

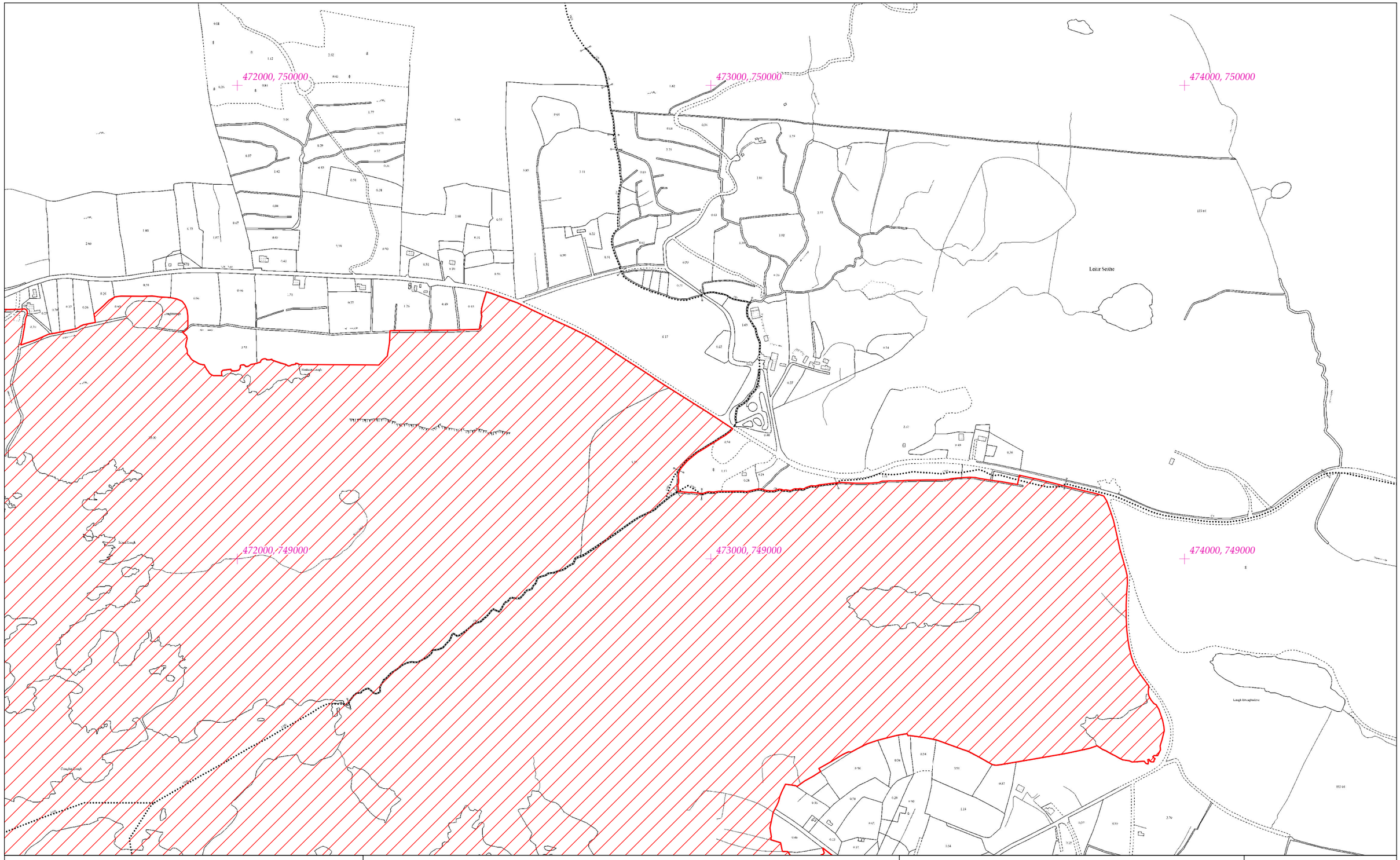

Rialachán 4(1)(b) / Regulation 4(1)(b)

Leathanach 9 de 253 (Co. na Gaillimhe)
Page 9 of 253 (Co. Galway)

LIMISTÉAR FAOI CHAOMHNÚ SPEISIALTA
SPECIAL AREA OF CONSERVATION

LCS Choimpléacs Phortach Chonamara
Connemara Bog Complex SAC

1:5000 O.S. TILE 2864a 9 of 253 Uimhir Bhileog Innéacs/ Index Sheet Number: 1

SITE CODE
002034

© Rannán Náisiúnta Mapála de Thailte Éireann. Gach ceart ar cosaint. Uimhir Ceadúnais CYAL50351092.
© National Mapping Division of Tailte Éireann . All rights reserved. Licence number CYAL50351092.
Córas Comhordanáidí: Trasteilgean Mercator na hÉireann / Co-ordinate System: Irish Transverse Mercator.

0 0.5km
Scála / Scale 1:7,500

Leagan / Version: 3.04

Arna chló an / Printed on: 26/10/2023

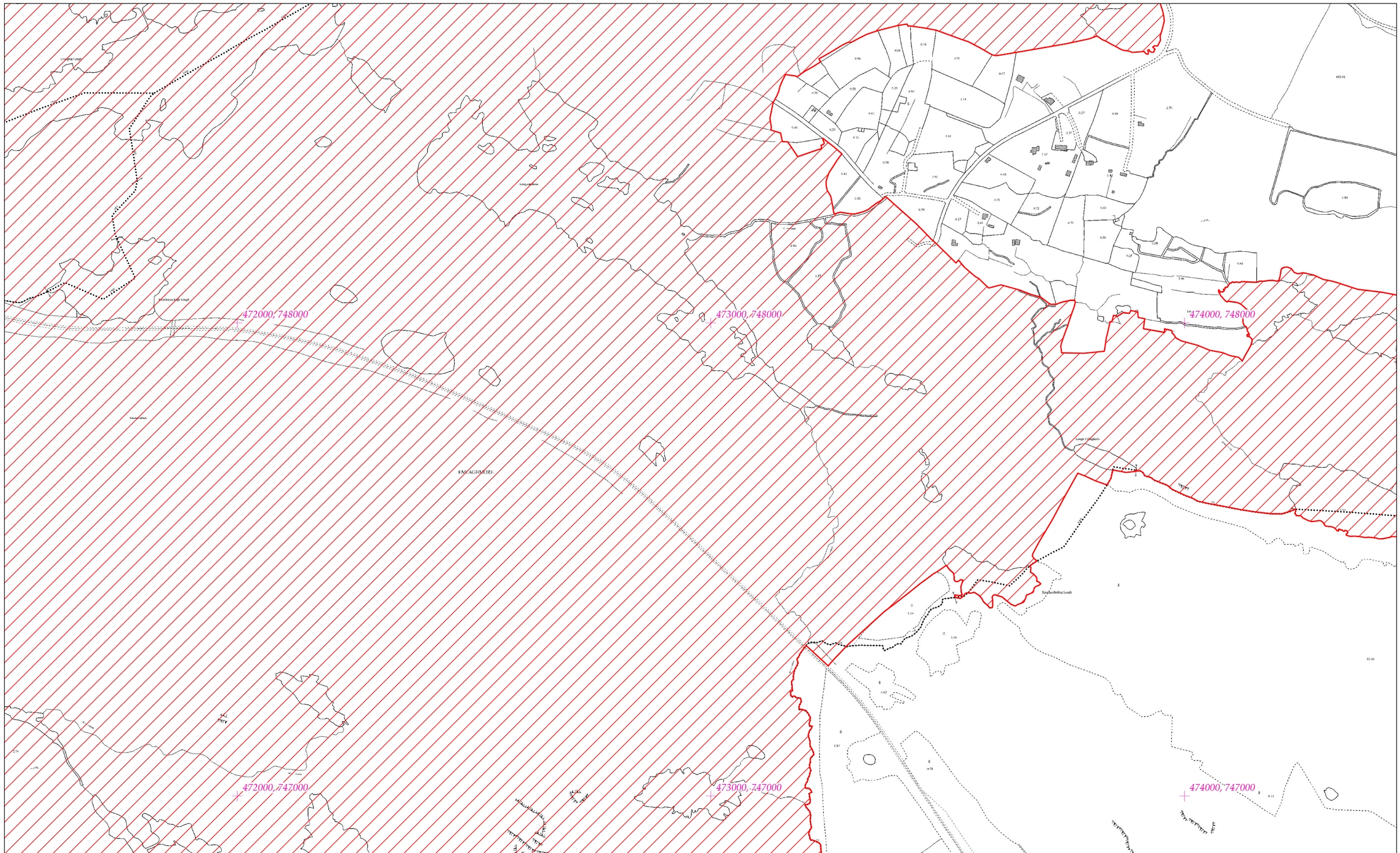

Rialachán 4(1)(b) / Regulation 4(1)(b)

Leathanach 10 de 253 (Co. na Gaillimhe)
Page 10 of 253 (Co. Galway)

LIMISTÉAR FAOI CHAOMHNÚ SPEISIALTA
SPECIAL AREA OF CONSERVATION

LCS Choimpléacs Phortach Chonamara
Connemara Bog Complex SAC

1:5000 O.S. TILE 2864c 10 of 253 Uimhir Bhileog Innéacs/ Index Sheet Number: 1

SITE CODE
002034

© Rannán Náisiúnta Mapála de Thailte Éireann. Gach ceart ar cosaint. Uimhir Ceadúnais CYAL50351092.
© National Mapping Division of Tailte Éireann . All rights reserved. Licence number CYAL50351092.
Córas Comhordanáidí: Trasteilgean Mercator na hÉireann / Co-ordinate System: Irish Transverse Mercator.

0 0.5km

Scála / Scale 1:7,500

Leagan / Version: 3.04

Arna chló an / Printed on: 26/10/2023

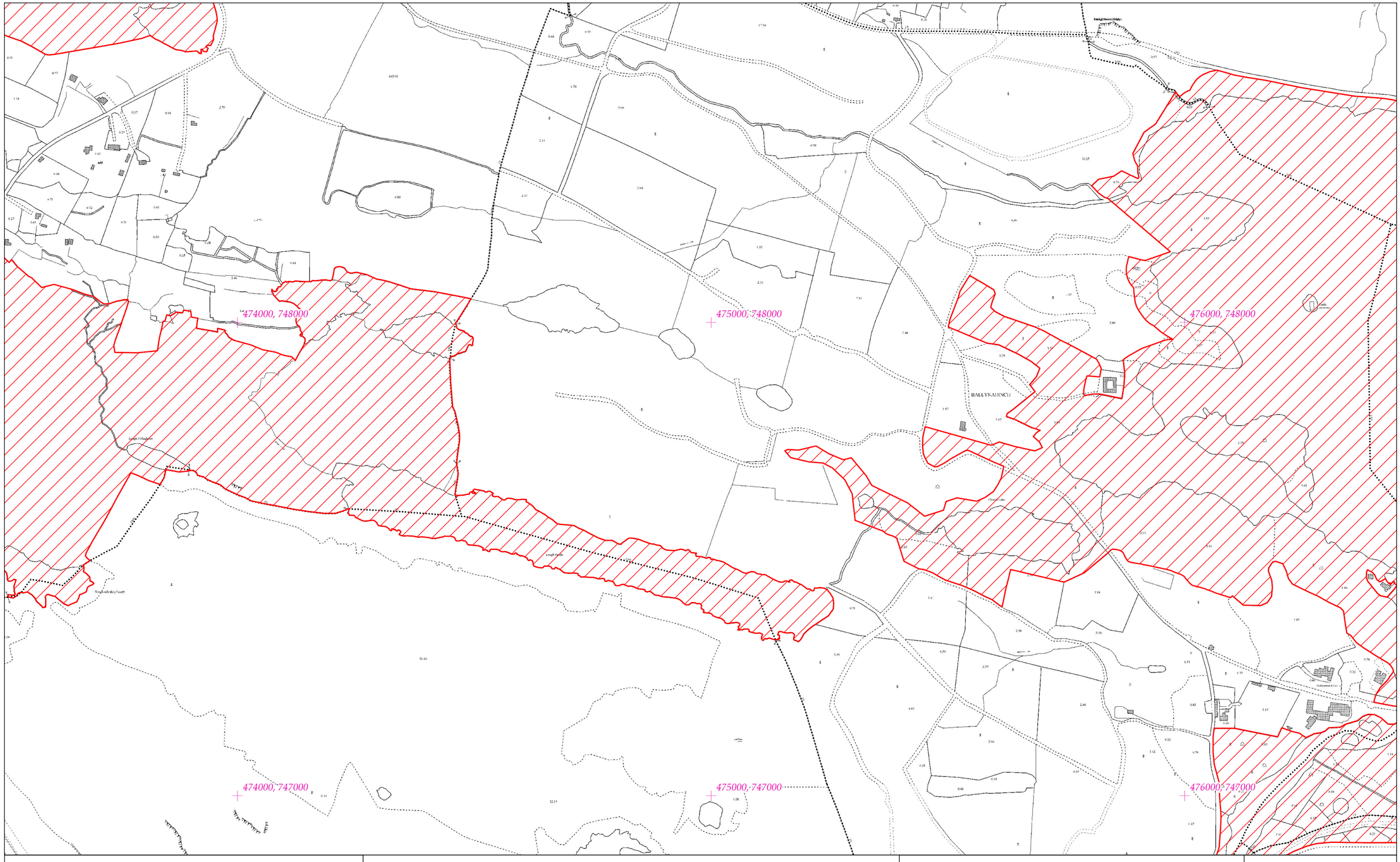

Rialachán 4(1)(b) / Regulation 4(1)(b)

Leathanach 11 de 253 (Co. na Gaillimhe)
Page 11 of 253 (Co. Galway)

LIMISTÉAR FAOI CHAOMHNÚ SPEISIALTA
SPECIAL AREA OF CONSERVATION

© Rannán Náisiúnta Mapála de Thailte Éireann. Gach ceart ar cosaint. Uimhir Ceadúnais CYAL50351092.
© National Mapping Division of Tailte Éireann . All rights reserved. Licence number CYAL50351092.
Córas Comhordanáidí: Trasteilgean Mercator na hÉireann / Co-ordinate System: Irish Transverse Mercator.

LCS Choimpléacs Phortach Chonamara
Connemara Bog Complex SAC

1:5000 O.S. TILE 2864d 11 of 253 Uimhir Bhileog Innéacs/ Index Sheet Number: 1

0 0.5km

Scála / Scale 1:7,500

SITE CODE
002034

Leagan / Version: 3.04

Arna chló an / Printed on: 26/10/2023

476000, 750000

477000, 750000

478000, 750000

Imleach Dhá Ré

476000, 749000

477000, 749000

478000, 749000

Leitir

Rialachán 4(1)(b) / Regulation 4(1)(b)

Leathanach 12 de 253 (Co. na Gaillimhe)
Page 12 of 253 (Co. Galway)

LIMISTÉAR FAOI CHAOMHNÚ SPEISIALTA
SPECIAL AREA OF CONSERVATION

LCS Choimpléacs Phortach Chonamara
Connemara Bog Complex SAC

1:5000 O.S. TILE 2865a 12 of 253 Uimhir Bhileog Innéacs/ Index Sheet Number: 1

SITE CODE
002034

© Rannán Náisiúnta Mapála de Thailte Éireann. Gach ceart ar cosaint. Uimhir Ceadúnais CYAL50351092.
© National Mapping Division of Tailte Éireann . All rights reserved. Licence number CYAL50351092.
Córas Comhordanáidí: Trasteilgean Mercator na hÉireann / Co-ordinate System: Irish Transverse Mercator.

0 0.5km

Scála / Scale 1:7,500

Leagan / Version: 3.04

Arna chló an / Printed on: 26/10/2023

476000, 748000

477000, 748000

478000, 748000

476000, 747000

477000, 747000

478000, 747000

BALLYNAHINCH

KILLEEN

Rialachán 4(1)(b) / Regulation 4(1)(b)

Leathanach 13 de 253 (Co. na Gaillimhe)
Page 13 of 253 (Co. Galway)

LIMISTÉAR FAOI CHAOMHNÚ SPEISIALTA
SPECIAL AREA OF CONSERVATION

LCS Choimpléacs Phortach Chonamara
Connemara Bog Complex SAC

1:5000 O.S. TILE 2865c 13 of 253 Uimhir Bhileog Innéacs/ Index Sheet Number: 1

SITE CODE
002034

© Rannán Náisiúnta Mapála de Thailte Éireann. Gach ceart ar cosaint. Uimhir Ceadúnais CYAL50351092.
© National Mapping Division of Tailte Éireann . All rights reserved. Licence number CYAL50351092.
Córas Comhordanáidí: Trasteilgean Mercator na hÉireann / Co-ordinate System: Irish Transverse Mercator.

0 0.5km

Scála / Scale 1:7,500

Leagan / Version: 3.04

Arna chló an / Printed on: 26/10/2023

478000, 748000

479000, 748000

480000, 748000

478000, 747000

479000, 747000

480000, 747000

Rialachán 4(1)(b) / Regulation 4(1)(b)

Leathanach 14 de 253 (Co. na Gaillimhe)
Page 14 of 253 (Co. Galway)

LIMISTÉAR FAOI CHAOMHNÚ SPEISIALTA
SPECIAL AREA OF CONSERVATION

LCS Choimpléacs Phortach Chonamara
Connemara Bog Complex SAC

1:5000 O.S. TILE 2865d 14 of 253 Uimhir Bhileog Innéacs/ Index Sheet Number: 1

SITE CODE
002034

© Rannán Náisiúnta Mapála de Thailte Éireann. Gach ceart ar cosaint. Uimhir Ceadúnais CYAL50351092.
© National Mapping Division of Tailte Éireann . All rights reserved. Licence number CYAL50351092.
Córas Comhordanáidí: Trasteilgean Mercator na hÉireann / Co-ordinate System: Irish Transverse Mercator.

0 0.5km

Scála / Scale 1:7,500

Leagan / Version: 3.04

Arna chló an / Printed on: 26/10/2023

480000, 748000

481000, 748000

482000, 748000

480000, 747000

481000, 747000

482000, 747000

Rialachán 4(1)(b) / Regulation 4(1)(b)

Leathanach 15 de 253 (Co. na Gaillimhe)
Page 15 of 253 (Co. Galway)

LIMISTÉAR FAOI CHAOMHNÚ SPEISIALTA
SPECIAL AREA OF CONSERVATION

LCS Choimpléacs Phortach Chonamara
Connemara Bog Complex SAC

1:5000 O.S. TILE 2866c 15 of 253 Uimhir Bhileog Innéacs/ Index Sheet Number: 1

SITE CODE
002034

© Rannán Náisiúnta Mapála de Thailte Éireann. Gach ceart ar cosaint. Uimhir Ceadúnais CYAL50351092.
© National Mapping Division of Tailte Éireann . All rights reserved. Licence number CYAL50351092.
Córas Comhordanáidí: Trasteilgean Mercator na hÉireann / Co-ordinate System: Irish Transverse Mercator.

0 0.5km

Scála / Scale 1:7,500

Leagan / Version: 3.04

Arna chló an / Printed on: 26/10/2023

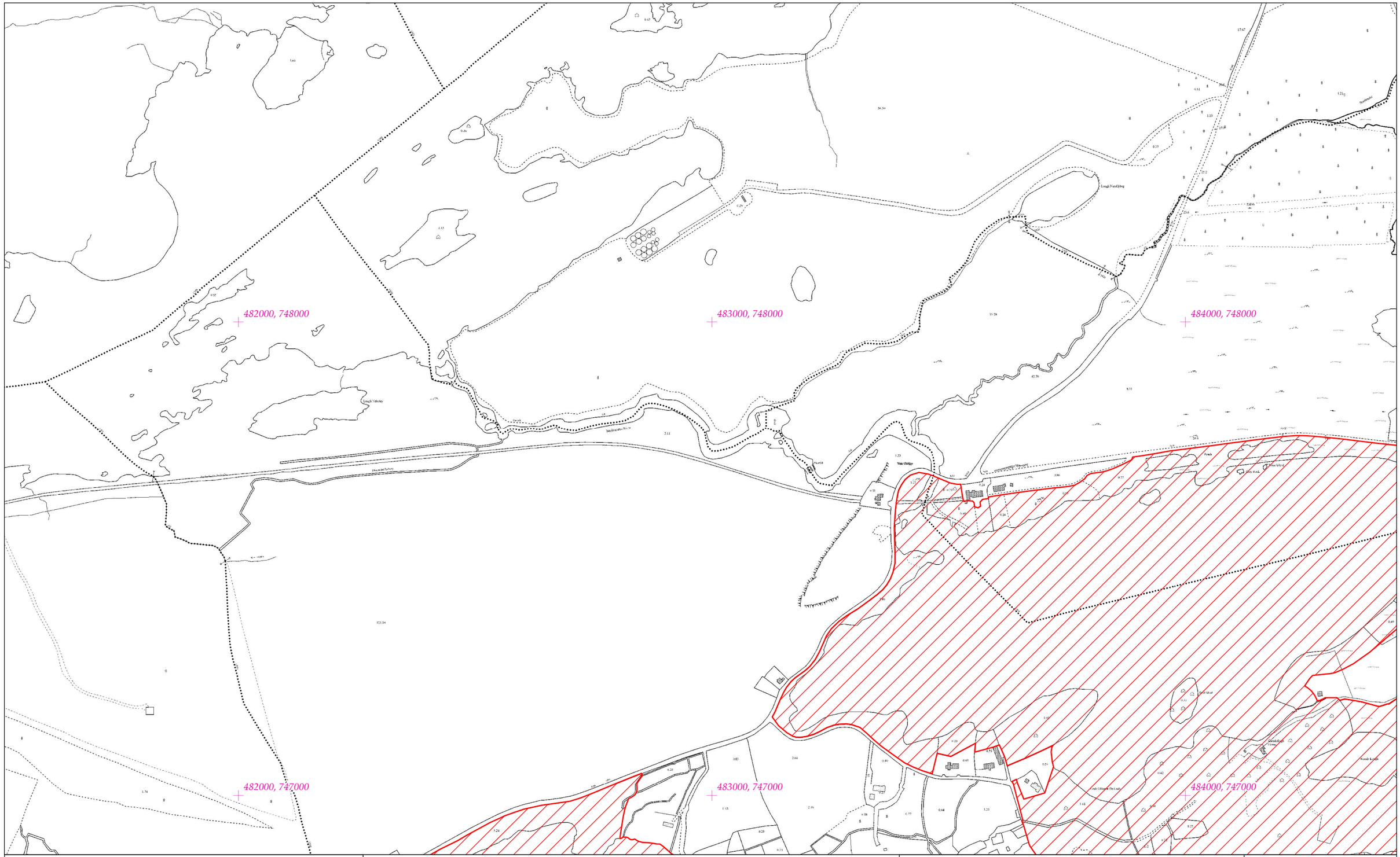

Rialachán 4(1)(b) / Regulation 4(1)(b)

Leathanach 16 de 253 (Co. na Gaillimhe)
Page 16 of 253 (Co. Galway)

LIMISTÉAR FAOI CHAOMHNÚ SPEISIALTA
SPECIAL AREA OF CONSERVATION

LCS Choimpléacs Phortach Chonamara
Connemara Bog Complex SAC

1:5000 O.S. TILE 2866d 16 of 253 Uimhir Bhileog Innéacs/ Index Sheet Number: 1

SITE CODE
002034

© Rannán Náisiúnta Mapála de Thailte Éireann. Gach ceart ar cosaint. Uimhir Ceadúnais CYAL50351092.
© National Mapping Division of Tailte Éireann . All rights reserved. Licence number CYAL50351092.
Córas Comhordanáidí: Trasteilgean Mercator na hÉireann / Co-ordinate System: Irish Transverse Mercator.

0 0.5km
Scála / Scale 1:7,500

Leagan / Version: 3.04

Arna chló an / Printed on: 26/10/2023

LIOS UACHTAIR

484000, 748000

485000, 748000

486000, 748000

LIOS U

484000, 747000

485000, 747000

486000, 747000

Rialachán 4(1)(b) / Regulation 4(1)(b)

Leathanach 17 de 253 (Co. na Gaillimhe)
Page 17 of 253 (Co. Galway)

LIMISTÉAR FAOI CHAOMHNÚ SPEISIALTA
SPECIAL AREA OF CONSERVATION

LCS Choimpléacs Phortach Chonamara
Connemara Bog Complex SAC

1:5000 O.S. TILE 2867c 17 of 253 Uimhir Bhileog Innéacs/ Index Sheet Number: 1

SITE CODE
002034

© Rannán Náisiúnta Mapála de Thailte Éireann. Gach ceart ar cosaint. Uimhir Ceadúnais CYAL50351092.
© National Mapping Division of Tailte Éireann . All rights reserved. Licence number CYAL50351092.
Córas Comhordanáidí: Trasteilgean Mercator na hÉireann / Co-ordinate System: Irish Transverse Mercator.

0 0.5km

Scála / Scale 1:7,500

Leagan / Version: 3.04

Arna chló an / Printed on: 26/10/2023

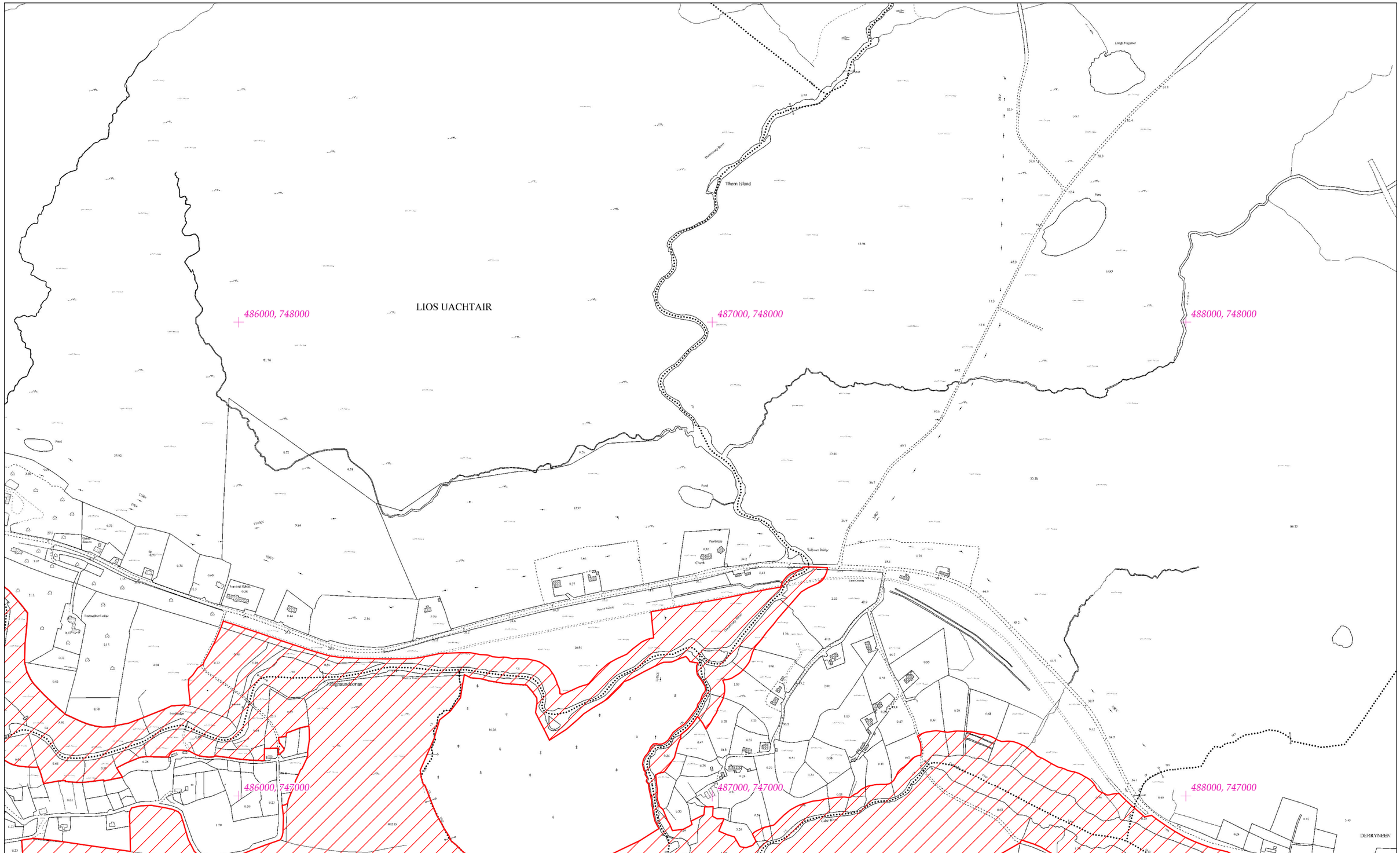

Rialachán 4(1)(b) / Regulation 4(1)(b)

Leathanach 18 de 253 (Co. na Gaillimhe)
Page 18 of 253 (Co. Galway)

LIMISTÉAR FAOI CHAOMHNÚ SPEISIALTA
SPECIAL AREA OF CONSERVATION

LCS Choimpléacs Phortach Chonamara
Connemara Bog Complex SAC

1:5000 O.S. TILE 2867d 18 of 253 Uimhir Bhileog Innéacs/ Index Sheet Number: 1

SITE CODE
002034

© Rannán Náisiúnta Mapála de Thailte Éireann. Gach ceart ar cosaint. Uimhir Ceadúnais CYAL50351092.
© National Mapping Division of Tailte Éireann . All rights reserved. Licence number CYAL50351092.
Córas Comhordanáidí: Trasteilgean Mercator na hÉireann / Co-ordinate System: Irish Transverse Mercator.

0 0.5km
Scála / Scale 1:7,500

Leagan / Version: 3.04

Arna chló an / Printed on: 26/10/2023

462000, 745000

463000, 745000

464000, 745000

SHANNANAGOWER

462000, 744000

463000, 744000

464000, 744000

Rialachán 4(1)(b) / Regulation 4(1)(b)

Leathanach 19 de 253 (Co. na Gaillimhe)
Page 19 of 253 (Co. Galway)

LIMISTÉAR FAOI CHAOMHNÚ SPEISIALTA
SPECIAL AREA OF CONSERVATION

LCS Choimpléacs Phortach Chonamara
Connemara Bog Complex SAC

1:5000 O.S. TILE 2930d 19 of 253 Uimhir Bhileog Innéacs/ Index Sheet Number: 1

SITE CODE
002034

© Rannán Náisiúnta Mapála de Thailte Éireann. Gach ceart ar cosaint. Uimhir Ceadúnais CYAL50351092.
© National Mapping Division of Tailte Éireann . All rights reserved. Licence number CYAL50351092.
Córas Comhordanáidí: Trasteilgean Mercator na hÉireann / Co-ordinate System: Irish Transverse Mercator.

0 0.5km

Scála / Scale 1:7,500

Leagan / Version: 3.04

Arna chló an / Printed on: 26/10/2023

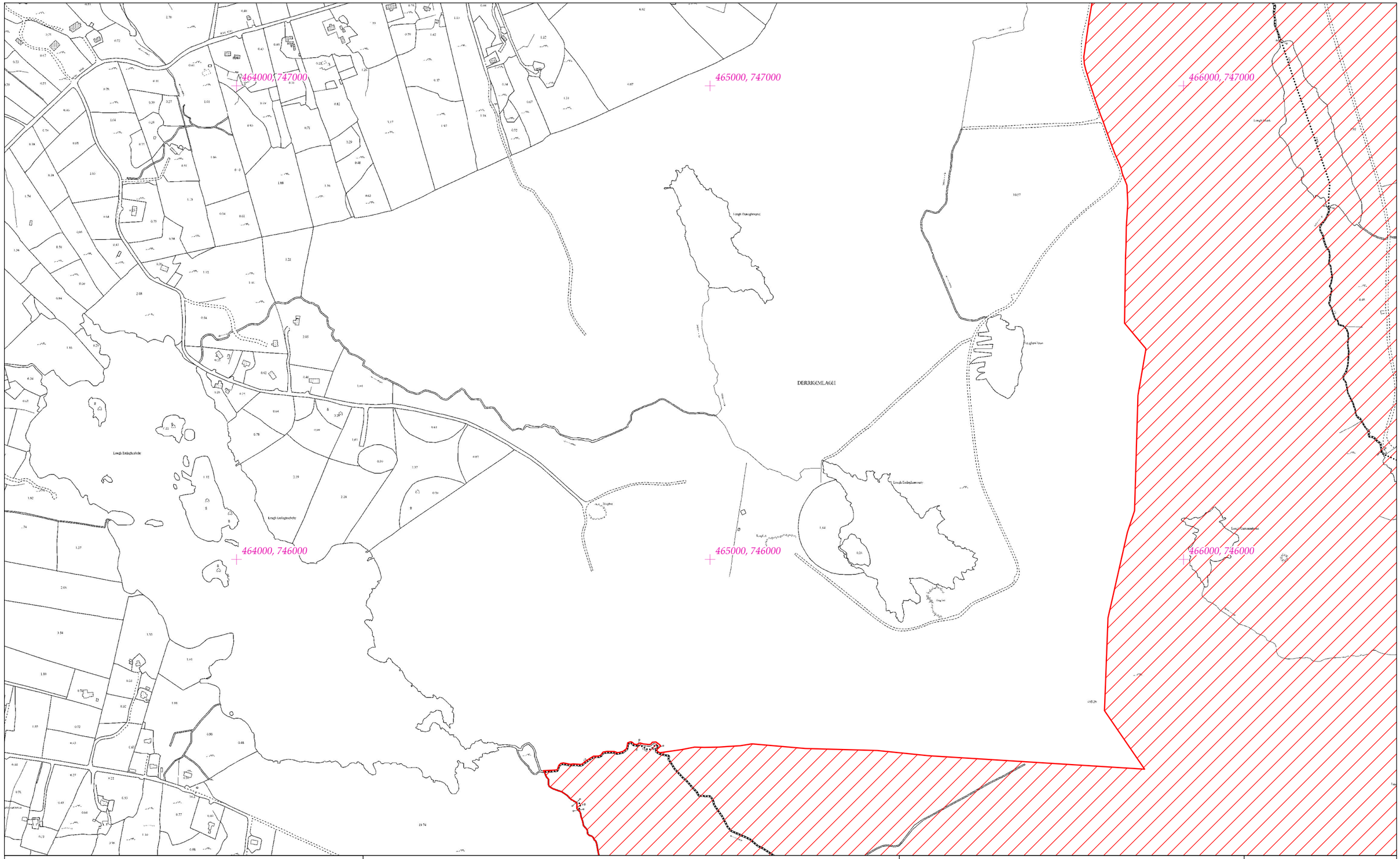

Rialachán 4(1)(b) / Regulation 4(1)(b)

Leathanach 20 de 253 (Co. na Gaillimhe)
Page 20 of 253 (Co. Galway)

LIMISTÉAR FAOI CHAOMHNÚ SPEISIALTA
SPECIAL AREA OF CONSERVATION

LCS Choimpléacs Phortach Chonamara
Connemara Bog Complex SAC

1:5000 O.S. TILE 2931a 20 of 253 Uimhir Bhileog Innéacs/ Index Sheet Number: 1

SITE CODE
002034

© Rannán Náisiúnta Mapála de Thailte Éireann. Gach ceart ar cosaint. Uimhir Ceadúnais CYAL50351092.
© National Mapping Division of Tailte Éireann . All rights reserved. Licence number CYAL50351092.
Córas Comhordanáidí: Trasteilgean Mercator na hÉireann / Co-ordinate System: Irish Transverse Mercator.

0 0.5km

Scála / Scale 1:7,500

Leagan / Version: 3.04

Arna chló an / Printed on: 26/10/2023

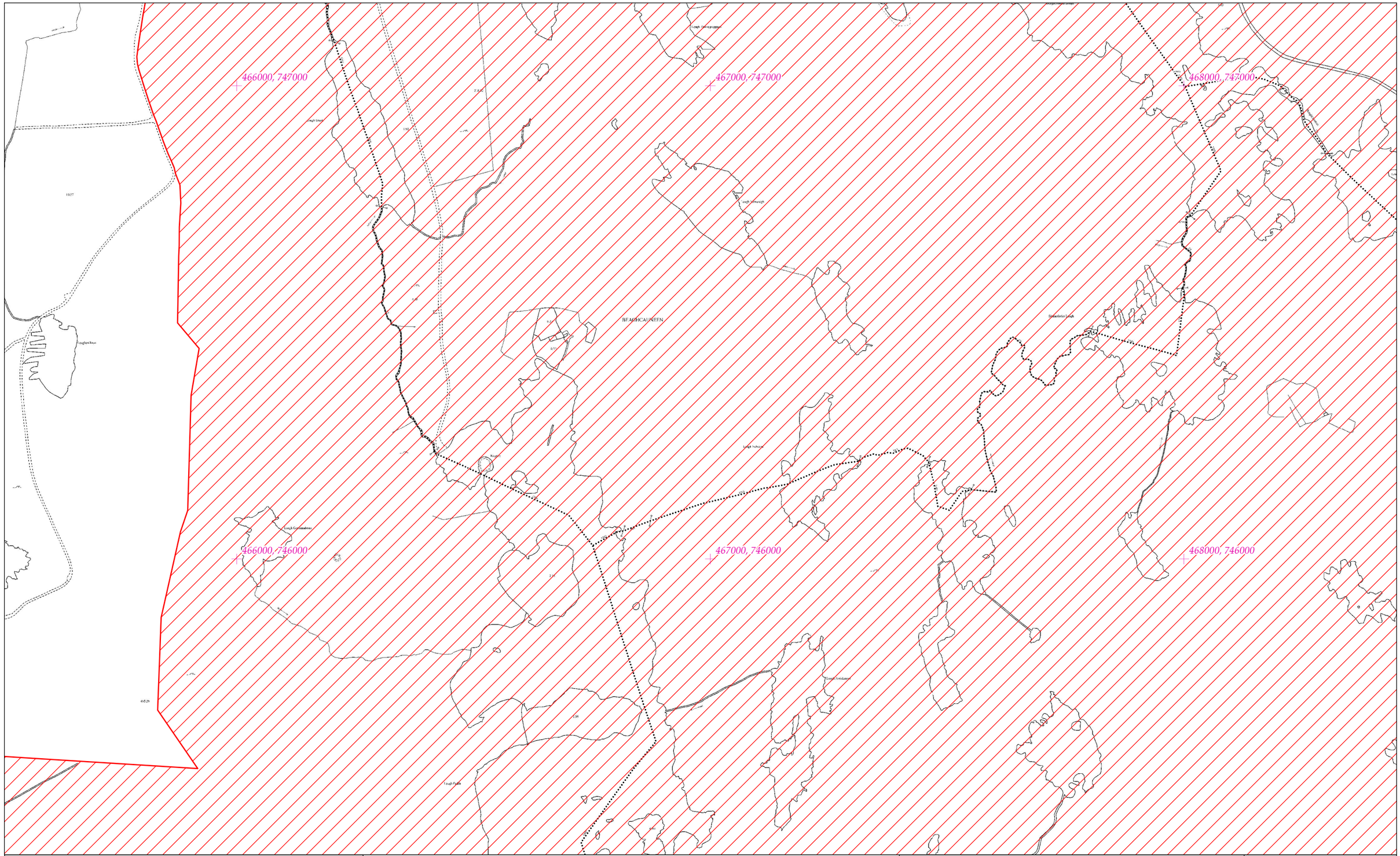

LIMISTÉAR FAOI CHAOMHNÚ SPEISIALTA
SPECIAL AREA OF CONSERVATION

LCS Choimpléacs Phortach Chonamara
Connemara Bog Complex SAC

1:5000 O.S. TILE 2931b 21 of 253 Uimhir Bhileog Innéacs/ Index Sheet Number: 1

SITE CODE
002034

Rialachán 4(1)(b) / Regulation 4(1)(b)

Leathanach 21 de 253 (Co. na Gaillimhe)
Page 21 of 253 (Co. Galway)

© Rannán Náisiúnta Mapála de Thailte Éireann. Gach ceart ar cosaint. Uimhir Ceadúnais CYAL50351092.
© National Mapping Division of Tailte Éireann . All rights reserved. Licence number CYAL50351092.
Córas Comhordanáidí: Trasteilgean Mercator na hÉireann / Co-ordinate System: Irish Transverse Mercator.

0 0.5km

Scála / Scale 1:7,500

Leagan / Version: 3.04

Arna chló an / Printed on: 26/10/2023

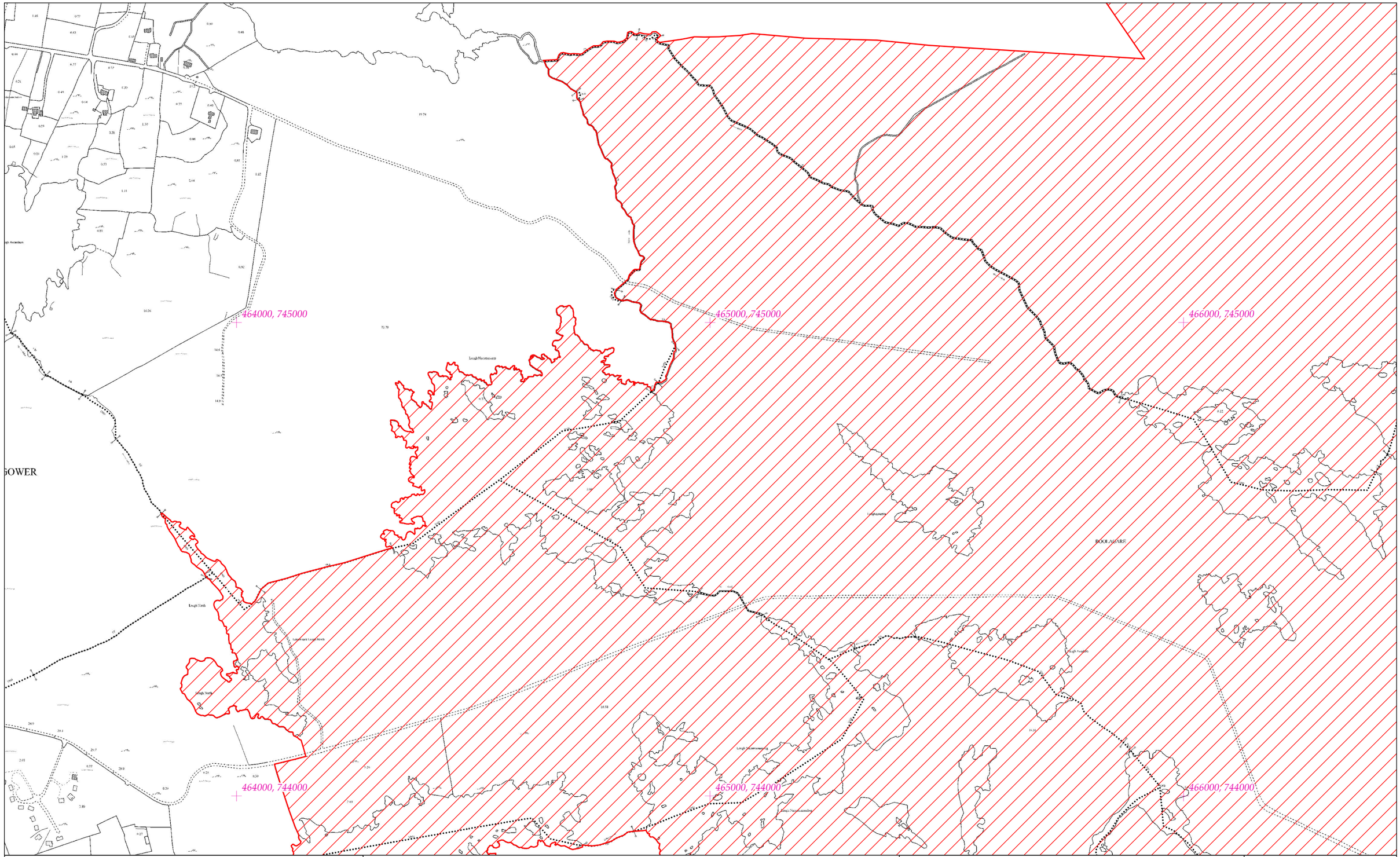

Rialachán 4(1)(b) / Regulation 4(1)(b)

Leathanach 22 de 253 (Co. na Gaillimhe)
Page 22 of 253 (Co. Galway)

LIMISTÉAR FAOI CHAOMHNÚ SPEISIALTA
SPECIAL AREA OF CONSERVATION

LCS Choimpléacs Phortach Chonamara
Connemara Bog Complex SAC

1:5000 O.S. TILE 2931c 22 of 253 Uimhir Bhileog Innéacs/ Index Sheet Number: 1

SITE CODE
002034

© Rannán Náisiúnta Mapála de Thailte Éireann. Gach ceart ar cosaint. Uimhir Ceadúnais CYAL50351092.
© National Mapping Division of Tailte Éireann . All rights reserved. Licence number CYAL50351092.
Córas Comhordanáidí: Trasteilgean Mercator na hÉireann / Co-ordinate System: Irish Transverse Mercator.

0 0.5km

Scála / Scale 1:7,500

Leagan / Version: 3.04

Arna chló an / Printed on: 26/10/2023

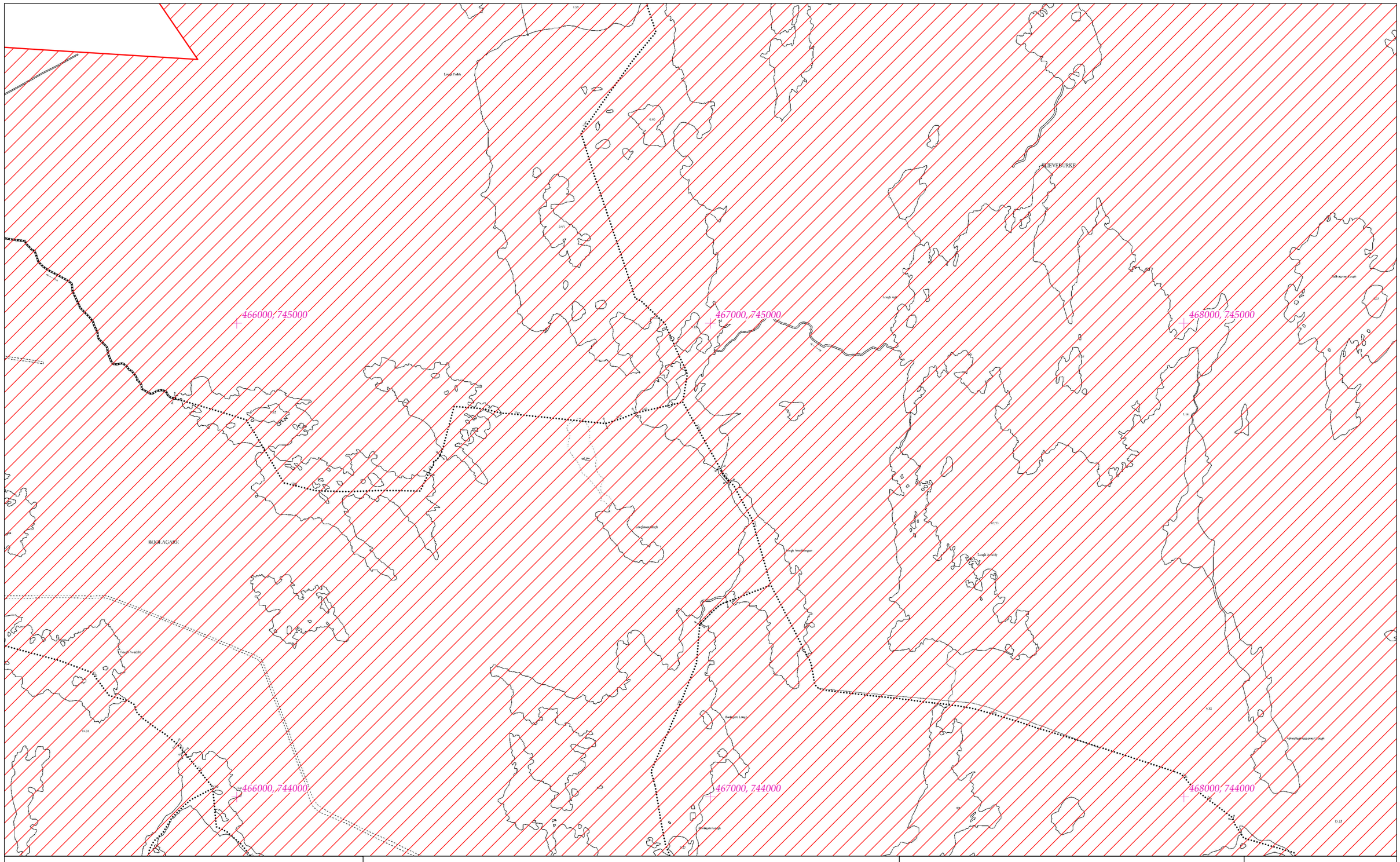

Rialachán 4(1)(b) / Regulation 4(1)(b)

Leathanach 23 de 253 (Co. na Gaillimhe)
Page 23 of 253 (Co. Galway)

LIMISTÉAR FAOI CHAOMHNÚ SPEISIALTA
SPECIAL AREA OF CONSERVATION

© Rannán Náisiúnta Mapála de Thailte Éireann. Gach ceart ar cosaint. Uimhir Ceadúnais CYAL50351092.
© National Mapping Division of Tailte Éireann . All rights reserved. Licence number CYAL50351092.
Córas Comhordanáidí: Trasteilgean Mercator na hÉireann / Co-ordinate System: Irish Transverse Mercator.

LCS Choimpléacs Phortach Chonamara
Connemara Bog Complex SAC

1:5000 O.S. TILE 2931d 23 of 253 Uimhir Bhileog Innéacs/ Index Sheet Number: 1

0 0.5km

Scála / Scale 1:7,500

SITE CODE
002034

Leagan / Version: 3.04

Arna chló an / Printed on: 26/10/2023

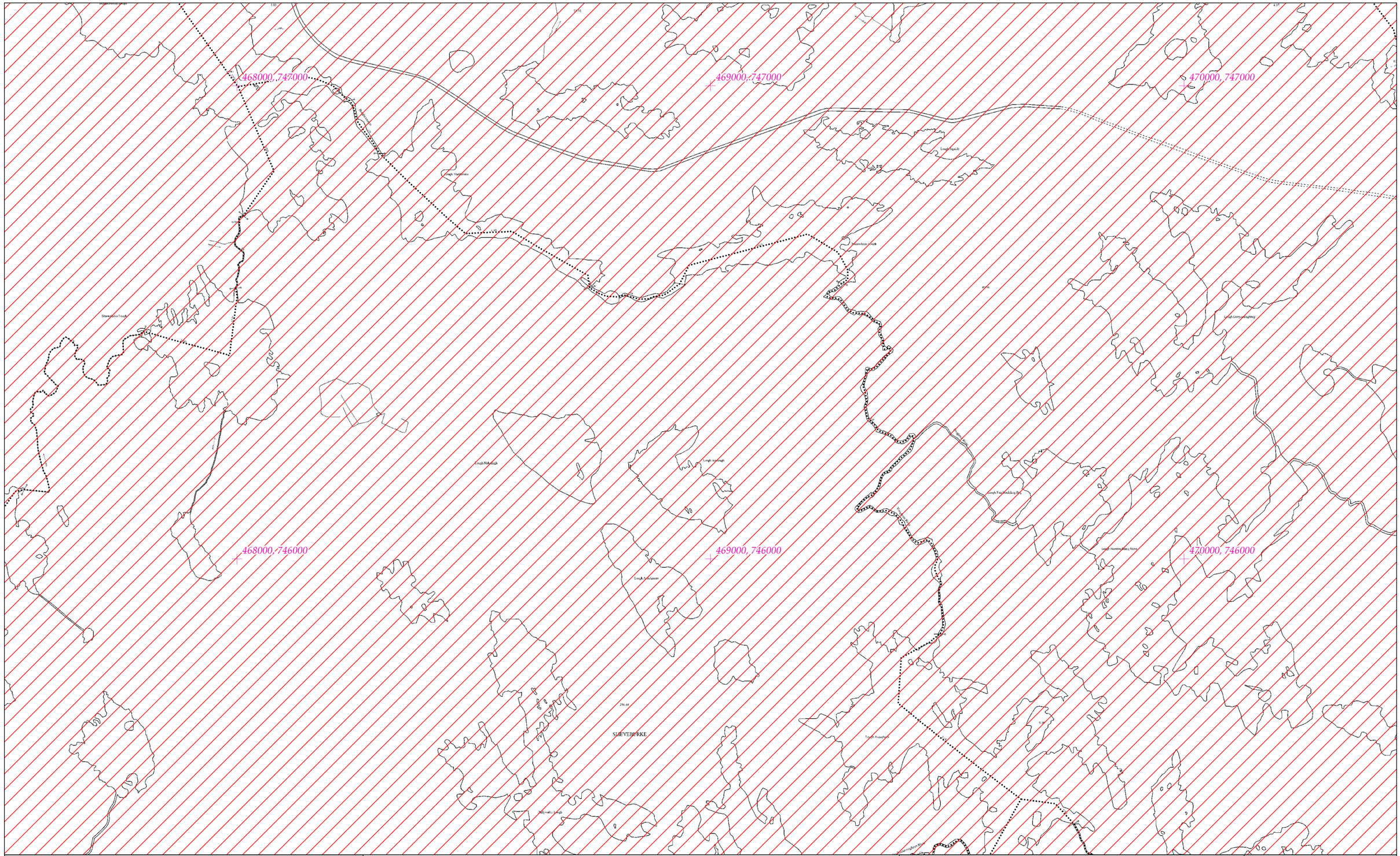

Rialachán 4(1)(b) / Regulation 4(1)(b)

Leathanach 24 de 253 (Co. na Gaillimhe)
Page 24 of 253 (Co. Galway)

LIMISTÉAR FAOI CHAOMHNÚ SPEISIALTA
SPECIAL AREA OF CONSERVATION

© Rannán Náisiúnta Mapála de Thailte Éireann. Gach ceart ar cosaint. Uimhir Ceadúnais CYAL50351092.
© National Mapping Division of Tailte Éireann . All rights reserved. Licence number CYAL50351092.
Córas Comhordanáidí: Trasteilgean Mercator na hÉireann / Co-ordinate System: Irish Transverse Mercator.

LCS Choimpléacs Phortach Chonamara
Connemara Bog Complex SAC

1:5000 O.S. TILE 2932a 24 of 253 Uimhir Bhileog Innéacs/ Index Sheet Number: 1

SITE CODE
002034

0 0.5km

Scála / Scale 1:7,500

Leagan / Version: 3.04

Arna chló an / Printed on: 26/10/2023

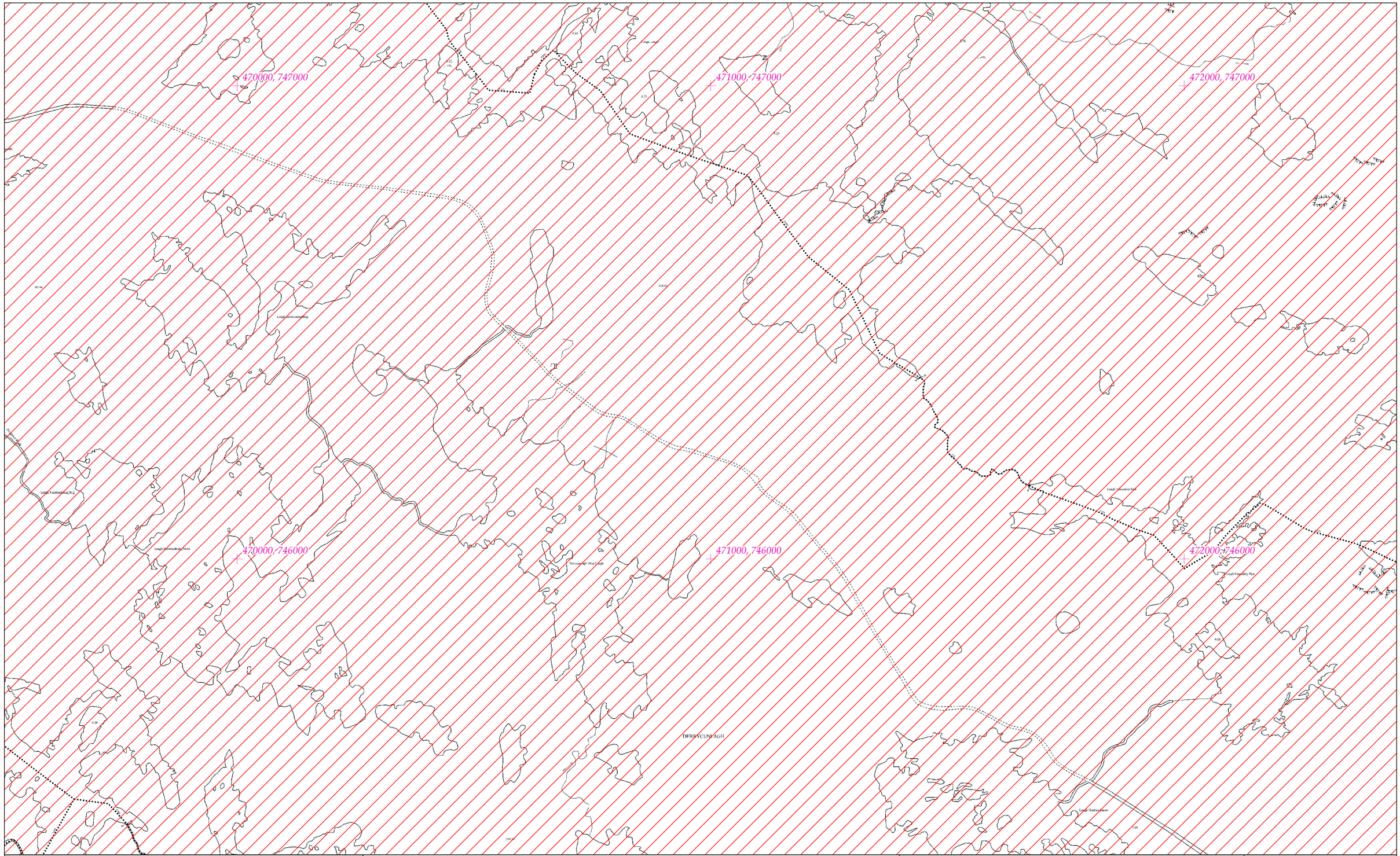

Rialachán 4(1)(b) / Regulation 4(1)(b)

Leathanach 25 de 253 (Co. na Gaillimhe)
Page 25 of 253 (Co. Galway)

LIMISTÉAR FAOI CHAOMHNÚ SPEISIALTA
SPECIAL AREA OF CONSERVATION

LCS Choimpléacs Phortach Chonamara
Connemara Bog Complex SAC

1:5000 O.S. TILE 2932b 25 of 253 Uimhir Bhileog Innéacs/ Index Sheet Number: 1

SITE CODE
002034

© Rannán Náisiúnta Mapála de Thailte Éireann. Gach ceart ar cosaint. Uimhir Ceadúnais CYAL50351092.
© National Mapping Division of Tailte Éireann . All rights reserved. Licence number CYAL50351092.
Córas Comhordanáidí: Trasteilgean Mercator na hÉireann / Co-ordinate System: Irish Transverse Mercator.

0 0.5km
Scála / Scale 1:7,500

Leagan / Version: 3.04

Arna chló an / Printed on: 26/10/2023

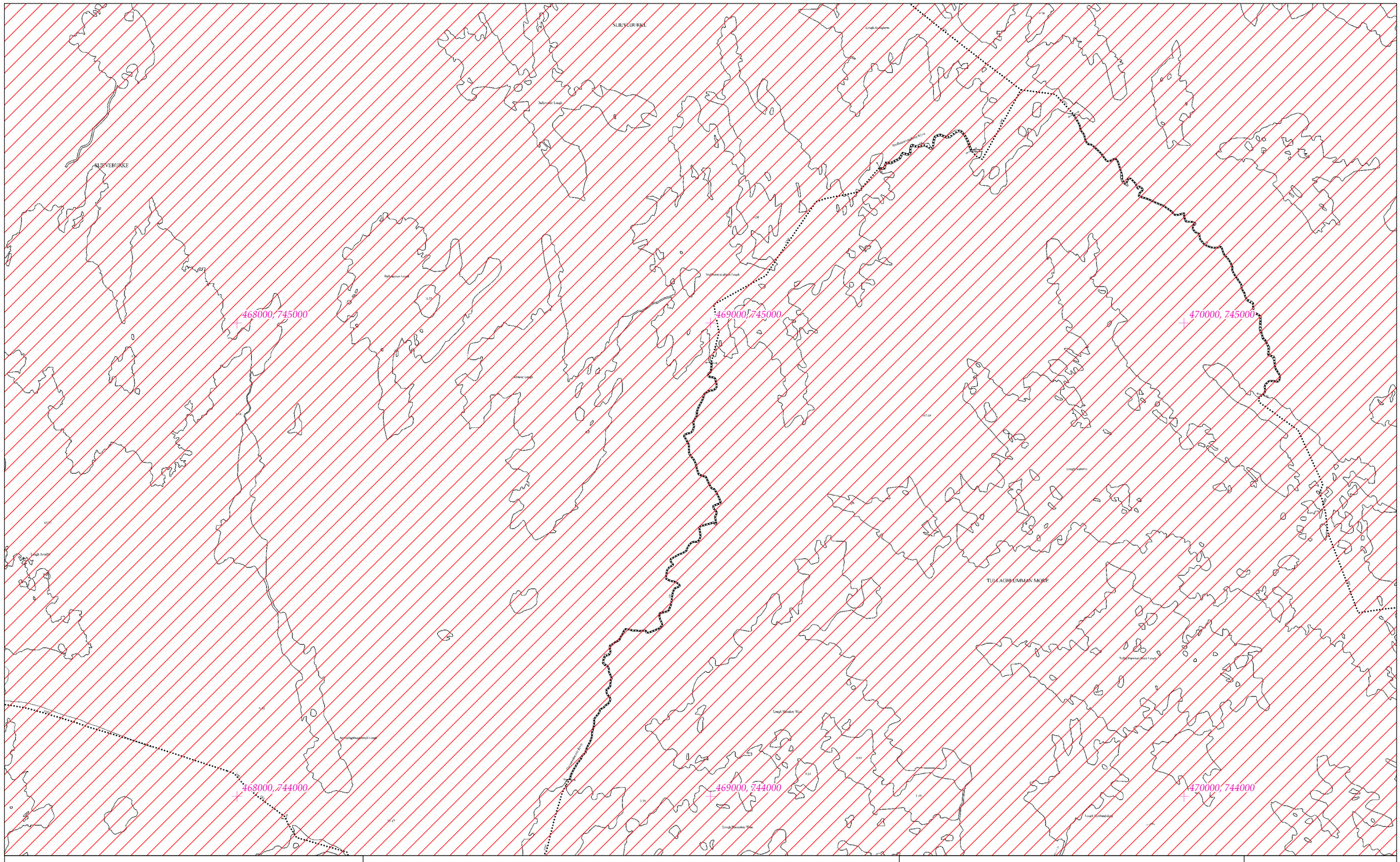
SLIEVEBURKE
SLIEVEBURKE
TULLAGHLUMMAN MORE
Lough Aconglerin
Lough Scanmore
Lough Scrubby West
Lough Skannive
Lough Shanaghy West
Lough Shanaghy East
Lough Knockadoo
Lough Knockbrack
Lough Knockbrack
Lough Knockbrack

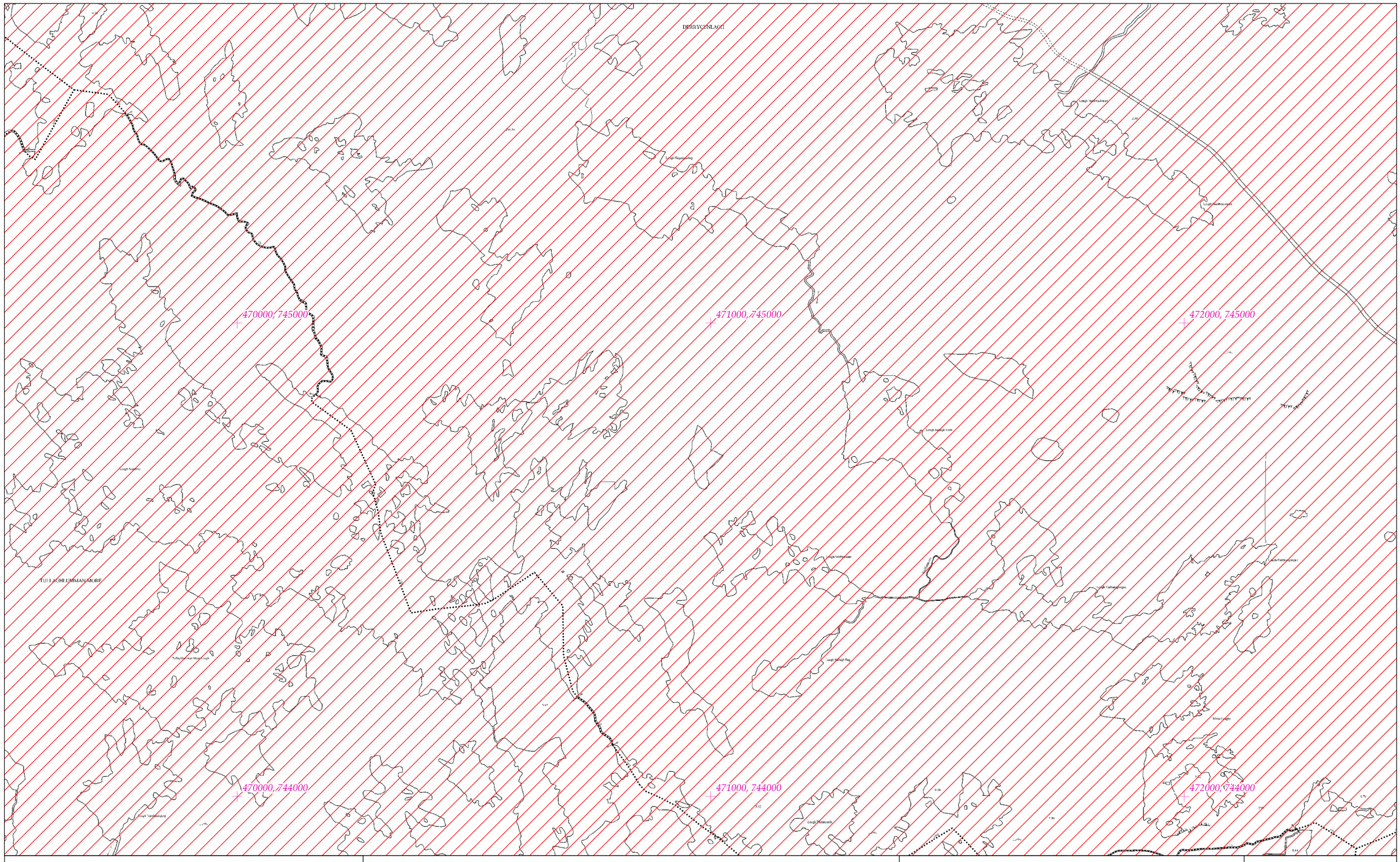

Rialachán 4(1)(b) / Regulation 4(1)(b)

Leathanach 27 de 253 (Co. na Gaillimhe)
Page 27 of 253 (Co. Galway)

LIMISTÉAR FAOI CHAOMHNÚ SPEISIALTA
SPECIAL AREA OF CONSERVATION

LCS Choimpléacs Phortach Chonamara
Connemara Bog Complex SAC

1:5000 O.S. TILE 2932d 27 of 253 Uimhir Bhileog Innéacs/ Index Sheet Number: 1

SITE CODE
002034

© Rannán Náisiúnta Mapála de Thailte Éireann. Gach ceart ar cosaint. Uimhir Ceadúnais CYAL50351092.
© National Mapping Division of Tailte Éireann . All rights reserved. Licence number CYAL50351092.
Córas Comhordanáidí: Trasteilgean Mercator na hÉireann / Co-ordinate System: Irish Transverse Mercator.

0 0.5km

Scála / Scale 1:7,500

Leagan / Version: 3.04

Arna chló an / Printed on: 26/10/2023

472000, 747000

473000, 747000

474000, 747000

472000, 746000

473000, 746000

474000, 746000

Rialachán 4(1)(b) / Regulation 4(1)(b)

Leathanach 28 de 253 (Co. na Gaillimhe)
Page 28 of 253 (Co. Galway)

LIMISTÉAR FAOI CHAOMHNÚ SPEISIALTA
SPECIAL AREA OF CONSERVATION

LCS Choimpléacs Phortach Chonamara
Connemara Bog Complex SAC

1:5000 O.S. TILE 2933a 28 of 253 Uimhir Bhileog Innéacs/ Index Sheet Number: 1

SITE CODE
002034

© Rannán Náisiúnta Mapála de Thailte Éireann. Gach ceart ar cosaint. Uimhir Ceadúnais CYAL50351092.
© National Mapping Division of Tailte Éireann . All rights reserved. Licence number CYAL50351092.
Córas Comhordanáidí: Trasteilgean Mercator na hÉireann / Co-ordinate System: Irish Transverse Mercator.

0 0.5km

Scála / Scale 1:7,500

Leagan / Version: 3.04

Arna chló an / Printed on: 26/10/2023

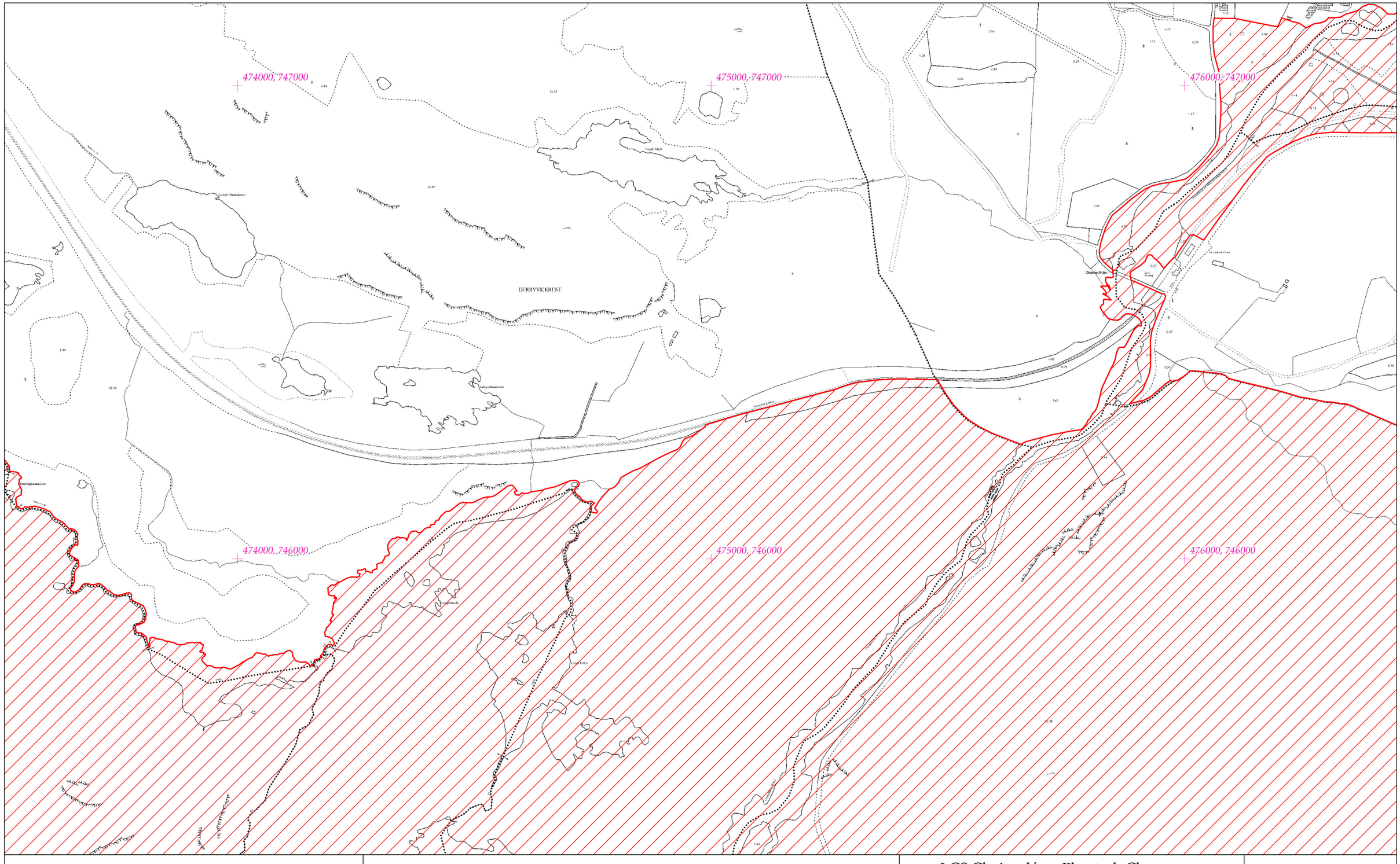

Rialachán 4(1)(b) / Regulation 4(1)(b)

Leathanach 29 de 253 (Co. na Gaillimhe)
Page 29 of 253 (Co. Galway)

LIMISTÉAR FAOI CHAOMHNÚ SPEISIALTA
SPECIAL AREA OF CONSERVATION

© Rannán Náisiúnta Mapála de Thailte Éireann. Gach ceart ar cosaint. Uimhir Ceadúnais CYAL50351092.
© National Mapping Division of Tailte Éireann . All rights reserved. Licence number CYAL50351092.
Córas Comhordanáidí: Trasteilgean Mercator na hÉireann / Co-ordinate System: Irish Transverse Mercator.

LCS Choimpléacs Phortach Chonamara
Connemara Bog Complex SAC

1:5000 O.S. TILE 2933b 29 of 253 Uimhir Bhileog Innéacs/ Index Sheet Number: 1

0 0.5km

Scála / Scale 1:7,500

SITE CODE
002034

Leagan / Version: 3.04

Arna chló an / Printed on: 26/10/2023

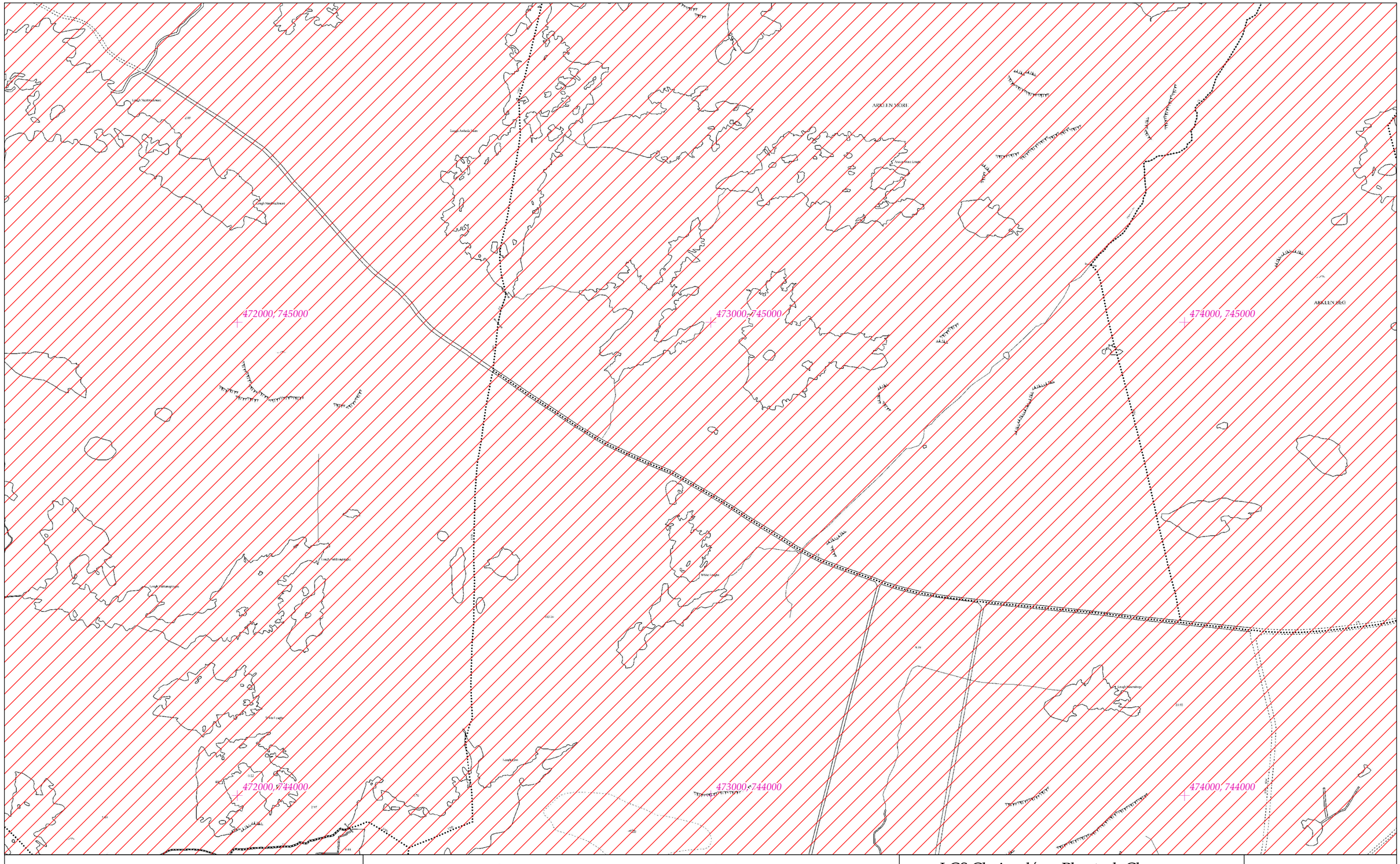

Rialachán 4(1)(b) / Regulation 4(1)(b)

Leathanach 30 de 253 (Co. na Gaillimhe)
Page 30 of 253 (Co. Galway)

LIMISTÉAR FAOI CHAOMHNÚ SPEISIALTA
SPECIAL AREA OF CONSERVATION

© Rannán Náisiúnta Mapála de Thailte Éireann. Gach ceart ar cosaint. Uimhir Ceadúnais CYAL50351092.
© National Mapping Division of Tailte Éireann . All rights reserved. Licence number CYAL50351092.
Córas Comhordanáidí: Trasteilgean Mercator na hÉireann / Co-ordinate System: Irish Transverse Mercator.

LCS Choimpléacs Phortach Chonamara
Connemara Bog Complex SAC

1:5000 O.S. TILE 2933c 30 of 253 Uimhir Bhileog Innéacs/ Index Sheet Number: 1

0 0.5km

Scála / Scale 1:7,500

SITE CODE
002034

Leagan / Version: 3.04

Arna chló an / Printed on: 26/10/2023

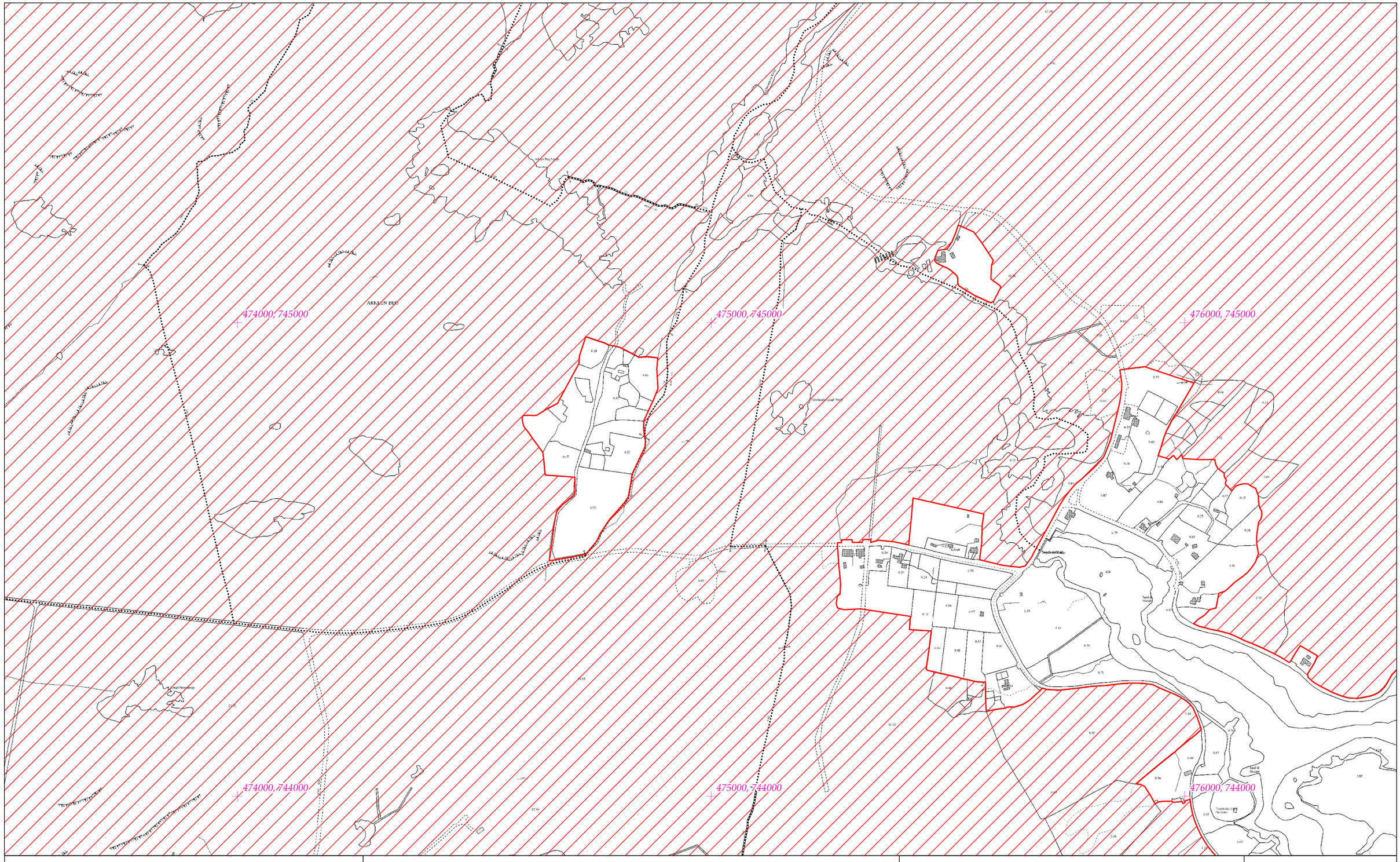

Rialachán 4(1)(b) / Regulation 4(1)(b)

Leathanach 31 de 253 (Co. na Gaillimhe)
Page 31 of 253 (Co. Galway)

LIMISTÉAR FAOI CHAOMHNÚ SPEISIALTA
SPECIAL AREA OF CONSERVATION

LCS Choimpléacs Phortach Chonamara
Connemara Bog Complex SAC

1:5000 O.S. TILE 2933d 31 of 253 Uimhir Bhileog Innéacs/ Index Sheet Number: 1

SITE CODE
002034

© Rannán Náisiúnta Mapála de Thailte Éireann. Gach ceart ar cosaint. Uimhir Ceadúnais CYAL50351092.
© National Mapping Division of Tailte Éireann . All rights reserved. Licence number CYAL50351092.
Córas Comhordanáidí: Trasteilgean Mercator na hÉireann / Co-ordinate System: Irish Transverse Mercator.

0 0.5km

Scála / Scale 1:7,500

Leagan / Version: 3.04

Arna chló an / Printed on: 26/10/2023

476000, 747000

477000, 747000

478000, 747000

CLOON BEG

476000, 746000

477000, 746000

478000, 746000

Rialachán 4(1)(b) / Regulation 4(1)(b)

Leathanach 32 de 253 (Co. na Gaillimhe)
Page 32 of 253 (Co. Galway)

LIMISTÉAR FAOI CHAOMHNÚ SPEISIALTA
SPECIAL AREA OF CONSERVATION

LCS Choimpléacs Phortach Chonamara
Connemara Bog Complex SAC

1:5000 O.S. TILE 2934a 32 of 253 Uimhir Bhileog Innéacs/ Index Sheet Number: 1

SITE CODE
002034

© Rannán Náisiúnta Mapála de Thailte Éireann. Gach ceart ar cosaint. Uimhir Ceadúnais CYAL50351092.
© National Mapping Division of Tailte Éireann . All rights reserved. Licence number CYAL50351092.
Córas Comhordanáidí: Trasteilgean Mercator na hÉireann / Co-ordinate System: Irish Transverse Mercator.

0 0.5km

Scála / Scale 1:7,500

Leagan / Version: 3.04

Arna chló an / Printed on: 26/10/2023

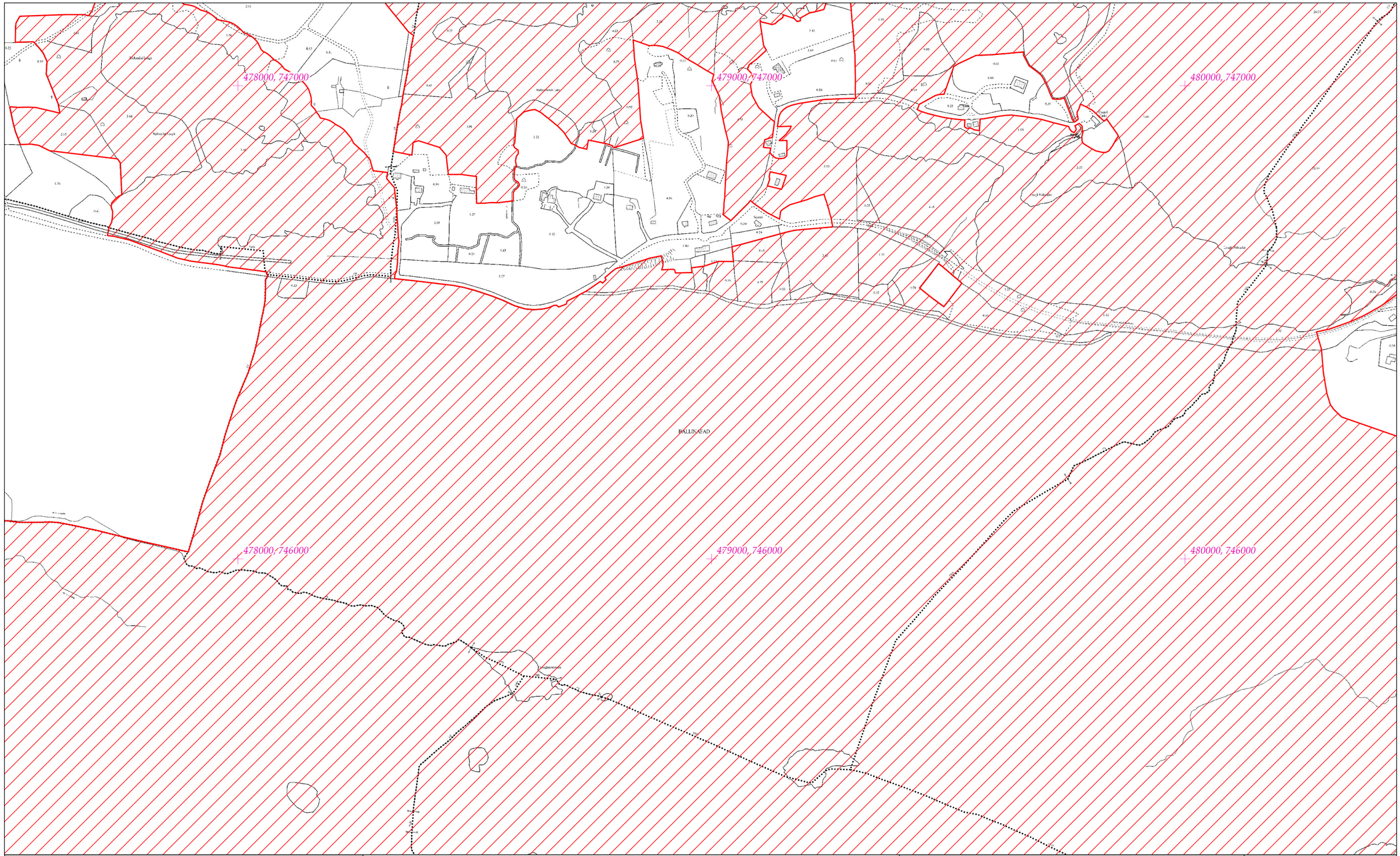

Rialachán 4(1)(b) / Regulation 4(1)(b)

Leathanach 33 de 253 (Co. na Gaillimhe)
Page 33 of 253 (Co. Galway)

LIMISTÉAR FAOI CHAOMHNÚ SPEISIALTA
SPECIAL AREA OF CONSERVATION

LCS Choimpléacs Phortach Chonamara
Connemara Bog Complex SAC

1:5000 O.S. TILE 2934b 33 of 253 Uimhir Bhileog Innéacs/ Index Sheet Number: 1

SITE CODE
002034

© Rannán Náisiúnta Mapála de Thailte Éireann. Gach ceart ar cosaint. Uimhir Ceadúnais CYAL50351092.
© National Mapping Division of Tailte Éireann . All rights reserved. Licence number CYAL50351092.
Córas Comhordanáidí: Trasteilgean Mercator na hÉireann / Co-ordinate System: Irish Transverse Mercator.

0 0.5km

Scála / Scale 1:7,500

Leagan / Version: 3.04

Arna chló an / Printed on: 26/10/2023

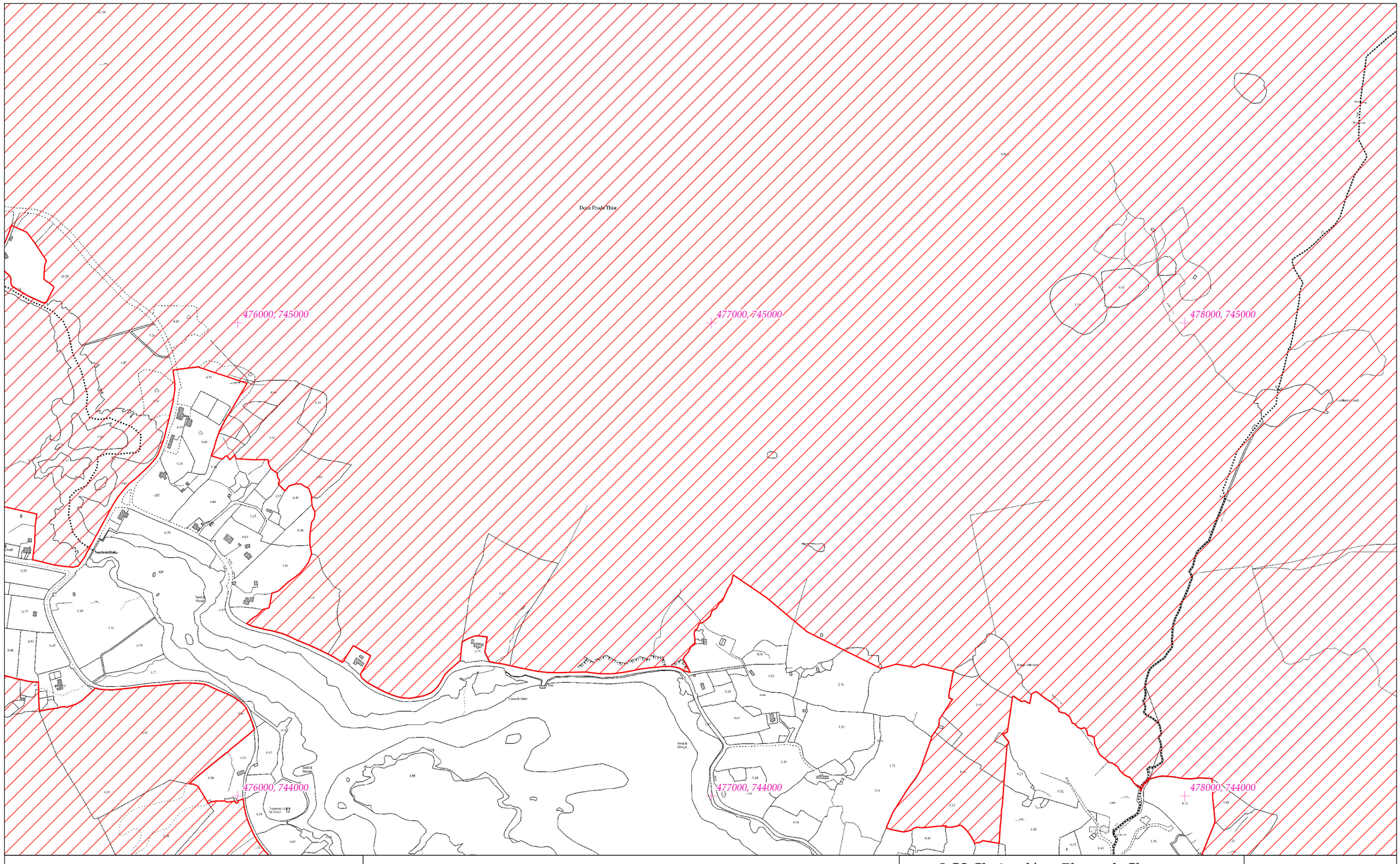

Rialachán 4(1)(b) / Regulation 4(1)(b)

Leathanach 34 de 253 (Co. na Gaillimhe)
Page 34 of 253 (Co. Galway)

LIMISTÉAR FAOI CHAOMHNÚ SPEISIALTA
SPECIAL AREA OF CONSERVATION

LCS Choimpléacs Phortach Chonamara
Connemara Bog Complex SAC

1:5000 O.S. TILE 2934c 34 of 253 Uimhir Bhileog Innéacs/ Index Sheet Number: 1

SITE CODE
002034

© Rannán Náisiúnta Mapála de Thailte Éireann. Gach ceart ar cosaint. Uimhir Ceadúnais CYAL50351092.
© National Mapping Division of Tailte Éireann . All rights reserved. Licence number CYAL50351092.
Córas Comhordanáidí: Trasteilgean Mercator na hÉireann / Co-ordinate System: Irish Transverse Mercator.

0 0.5km

Scála / Scale 1:7,500

Leagan / Version: 3.04

Arna chló an / Printed on: 26/10/2023

478000, 745000

479000, 745000

480000, 745000

478000, 744000

479000, 744000

480000, 744000

Rialachán 4(1)(b) / Regulation 4(1)(b)

Leathanach 35 de 253 (Co. na Gaillimhe)
Page 35 of 253 (Co. Galway)

LIMISTÉAR FAOI CHAOMHNÚ SPEISIALTA
SPECIAL AREA OF CONSERVATION

© Rannán Náisiúnta Mapála de Thailte Éireann. Gach ceart ar cosaint. Uimhir Ceadúnais CYAL50351092.
© National Mapping Division of Tailte Éireann . All rights reserved. Licence number CYAL50351092.
Córas Comhordanáidí: Trasteilgean Mercator na hÉireann / Co-ordinate System: Irish Transverse Mercator.

LCS Choimpléacs Phortach Chonamara
Connemara Bog Complex SAC

1:5000 O.S. TILE 2934d 35 of 253 Uimhir Bhileog Innéacs/ Index Sheet Number: 1

0 0.5km

Scála / Scale 1:7,500

SITE CODE
002034

Leagan / Version: 3.04

Arna chló an / Printed on: 26/10/2023

480000, 747000

481000, 747000

482000, 747000

480000, 746000

481000, 746000

482000, 746000

Rialachán 4(1)(b) / Regulation 4(1)(b)

Leathanach 36 de 253 (Co. na Gaillimhe)
Page 36 of 253 (Co. Galway)

LIMISTÉAR FAOI CHAOMHNÚ SPEISIALTA
SPECIAL AREA OF CONSERVATION

LCS Choimpléacs Phortach Chonamara
Connemara Bog Complex SAC

1:5000 O.S. TILE 2935a 36 of 253 Uimhir Bhileog Innéacs/ Index Sheet Number: 1

SITE CODE
002034

© Rannán Náisiúnta Mapála de Thailte Éireann. Gach ceart ar cosaint. Uimhir Ceadúnais CYAL50351092.
© National Mapping Division of Tailte Éireann . All rights reserved. Licence number CYAL50351092.
Córas Comhordanáidí: Trasteilgean Mercator na hÉireann / Co-ordinate System: Irish Transverse Mercator.

0 0.5km

Scála / Scale 1:7,500

Leagan / Version: 3.04

Arna chló an / Printed on: 26/10/2023

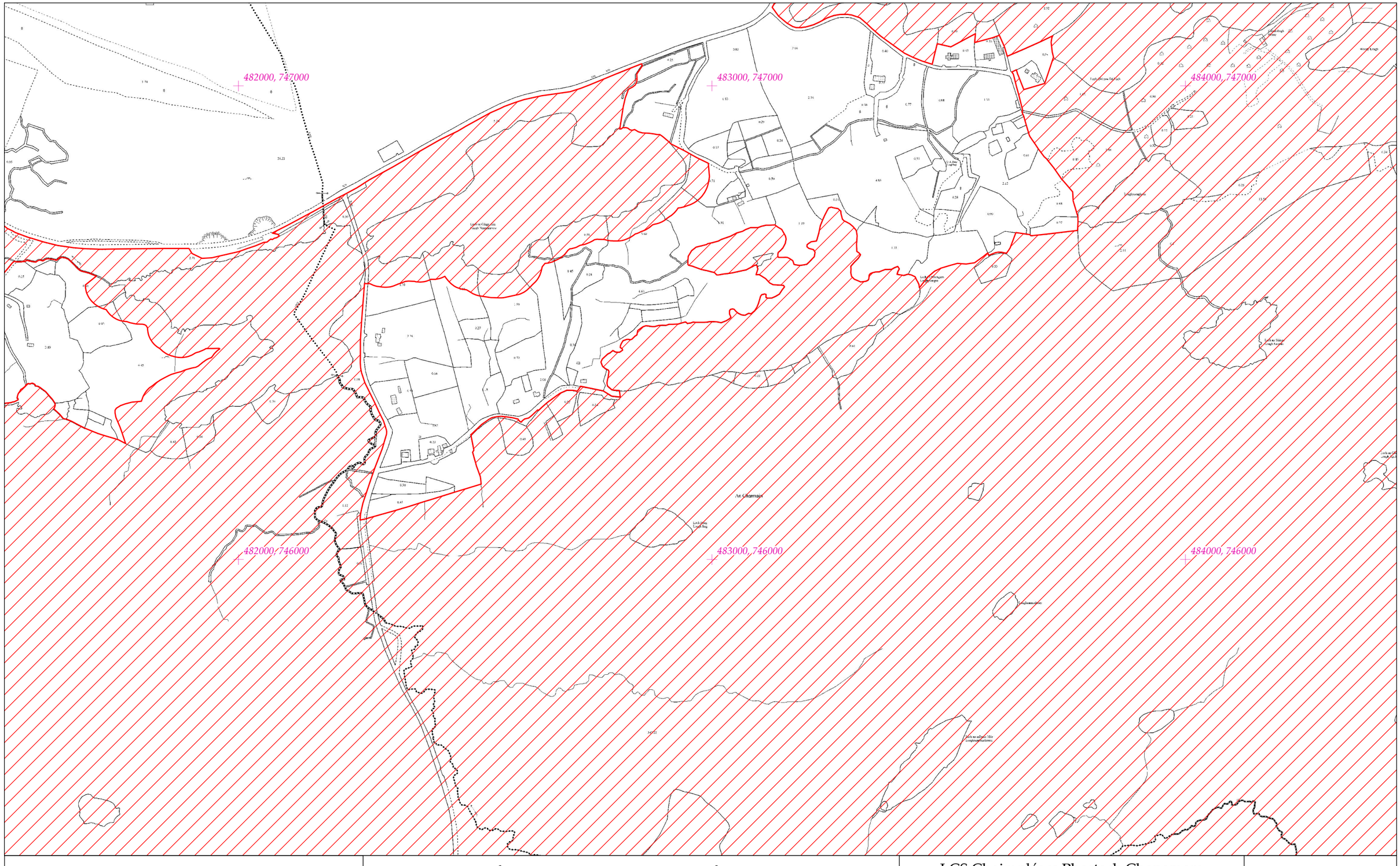

LIMISTÉAR FAOI CHAOMHNÚ SPEISIALTA
SPECIAL AREA OF CONSERVATION

LCS Choimpléacs Phortach Chonamara
Connemara Bog Complex SAC

1:5000 O.S. TILE 2935b 37 of 253 Uimhir Bhileog Innéacs/ Index Sheet Number: 1

SITE CODE
002034

Rialachán 4(1)(b) / Regulation 4(1)(b)

Leathanach 37 de 253 (Co. na Gaillimhe)
Page 37 of 253 (Co. Galway)

© Rannán Náisiúnta Mapála de Thailte Éireann. Gach ceart ar cosaint. Uimhir Ceadúnais CYAL50351092.
© National Mapping Division of Tailte Éireann . All rights reserved. Licence number CYAL50351092.
Córas Comhordanáidí: Trasteilgean Mercator na hÉireann / Co-ordinate System: Irish Transverse Mercator.

0 0.5km

Scála / Scale 1:7,500

Leagan / Version: 3.04

Arna chló an / Printed on: 26/10/2023

480000, 745000

481000, 745000

482000, 745000

GLENCREES

GLENCRE

480000, 744000

481000, 744000

482000, 744000

Rialachán 4(1)(b) / Regulation 4(1)(b)

Leathanach 38 de 253 (Co. na Gaillimhe)
Page 38 of 253 (Co. Galway)

LIMISTÉAR FAOI CHAOMHNÚ SPEISIALTA
SPECIAL AREA OF CONSERVATION

LCS Choimpléacs Phortach Chonamara
Connemara Bog Complex SAC

1:5000 O.S. TILE 2935c 38 of 253 Uimhir Bhileog Innéacs/ Index Sheet Number: 1

SITE CODE
002034

© Rannán Náisiúnta Mapála de Thailte Éireann. Gach ceart ar cosaint. Uimhir Ceadúnais CYAL50351092.
© National Mapping Division of Tailte Éireann . All rights reserved. Licence number CYAL50351092.
Córas Comhordanáidí: Trasteilgean Mercator na hÉireann / Co-ordinate System: Irish Transverse Mercator.

0 0.5km

Scála / Scale 1:7,500

Leagan / Version: 3.04

Arna chló an / Printed on: 26/10/2023

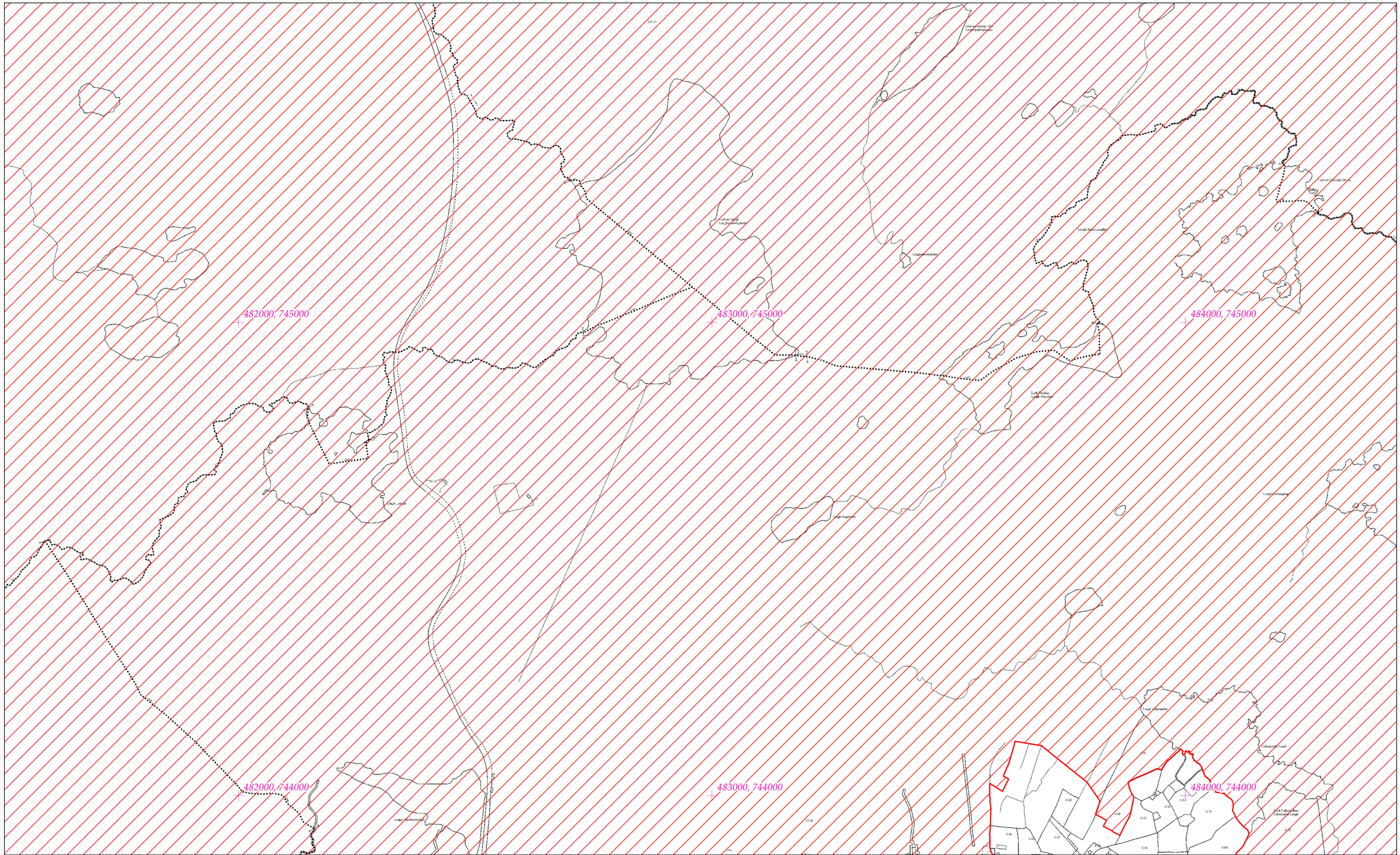

Rialachán 4(1)(b) / Regulation 4(1)(b)

Leathanach 39 de 253 (Co. na Gaillimhe)
Page 39 of 253 (Co. Galway)

LIMISTÉAR FAOI CHAOMHNÚ SPEISIALTA
SPECIAL AREA OF CONSERVATION

LCS Choimpléacs Phortach Chonamara
Connemara Bog Complex SAC

1:5000 O.S. TILE 2935d 39 of 253 Uimhir Bhileog Innéacs/ Index Sheet Number: 1

SITE CODE
002034

© Rannán Náisiúnta Mapála de Thailte Éireann. Gach ceart ar cosaint. Uimhir Ceadúnais CYAL50351092.
© National Mapping Division of Tailte Éireann . All rights reserved. Licence number CYAL50351092.
Córas Comhordanáidí: Trasteilgean Mercator na hÉireann / Co-ordinate System: Irish Transverse Mercator.

0 0.5km

Scála / Scale 1:7,500

Leagan / Version: 3.04

Arna chló an / Printed on: 26/10/2023

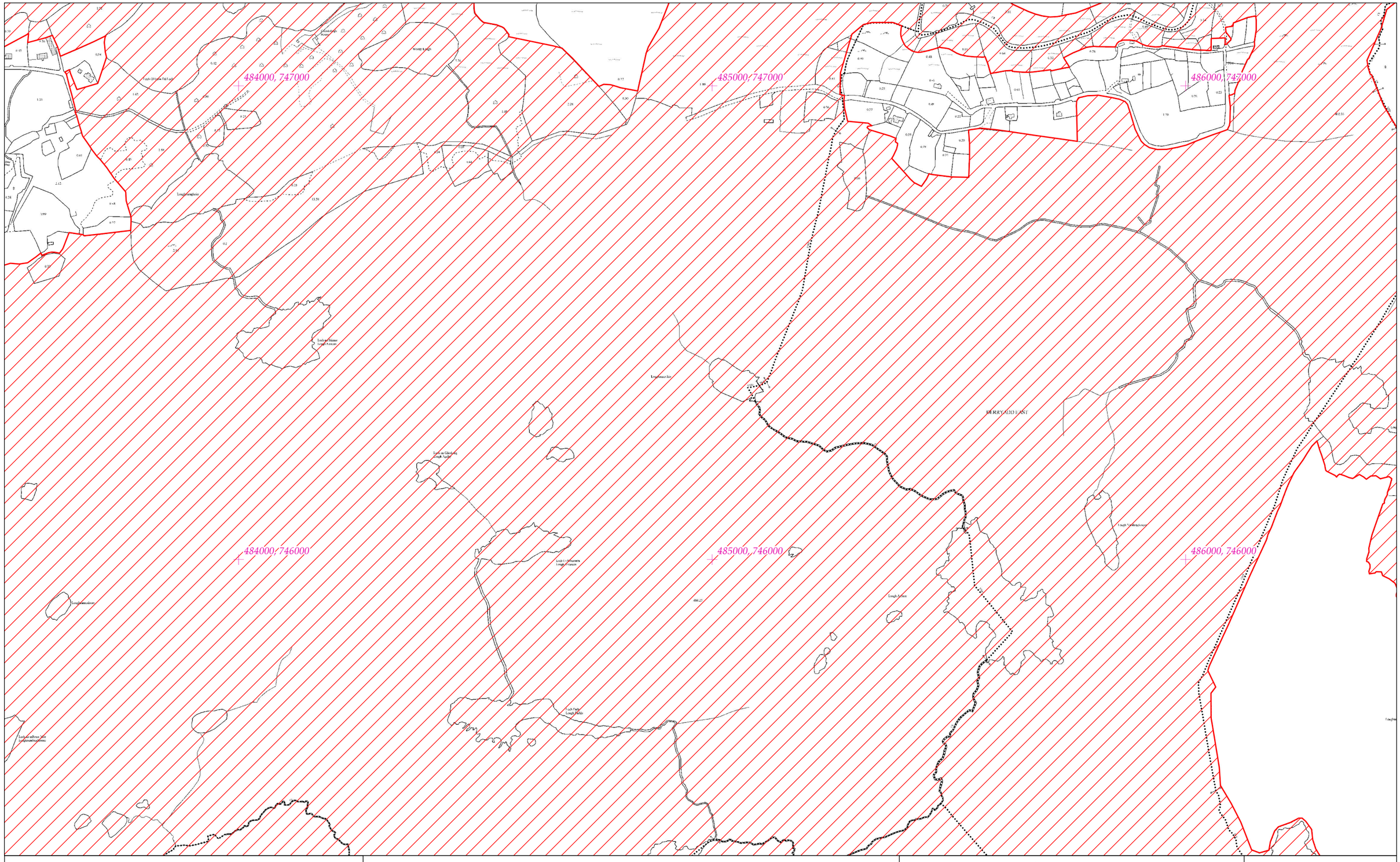
484000, 747000
485000, 747000
486000, 747000
484000, 746000
485000, 746000
486000, 746000
Loch Gill
Loch Gill
Loch Gill

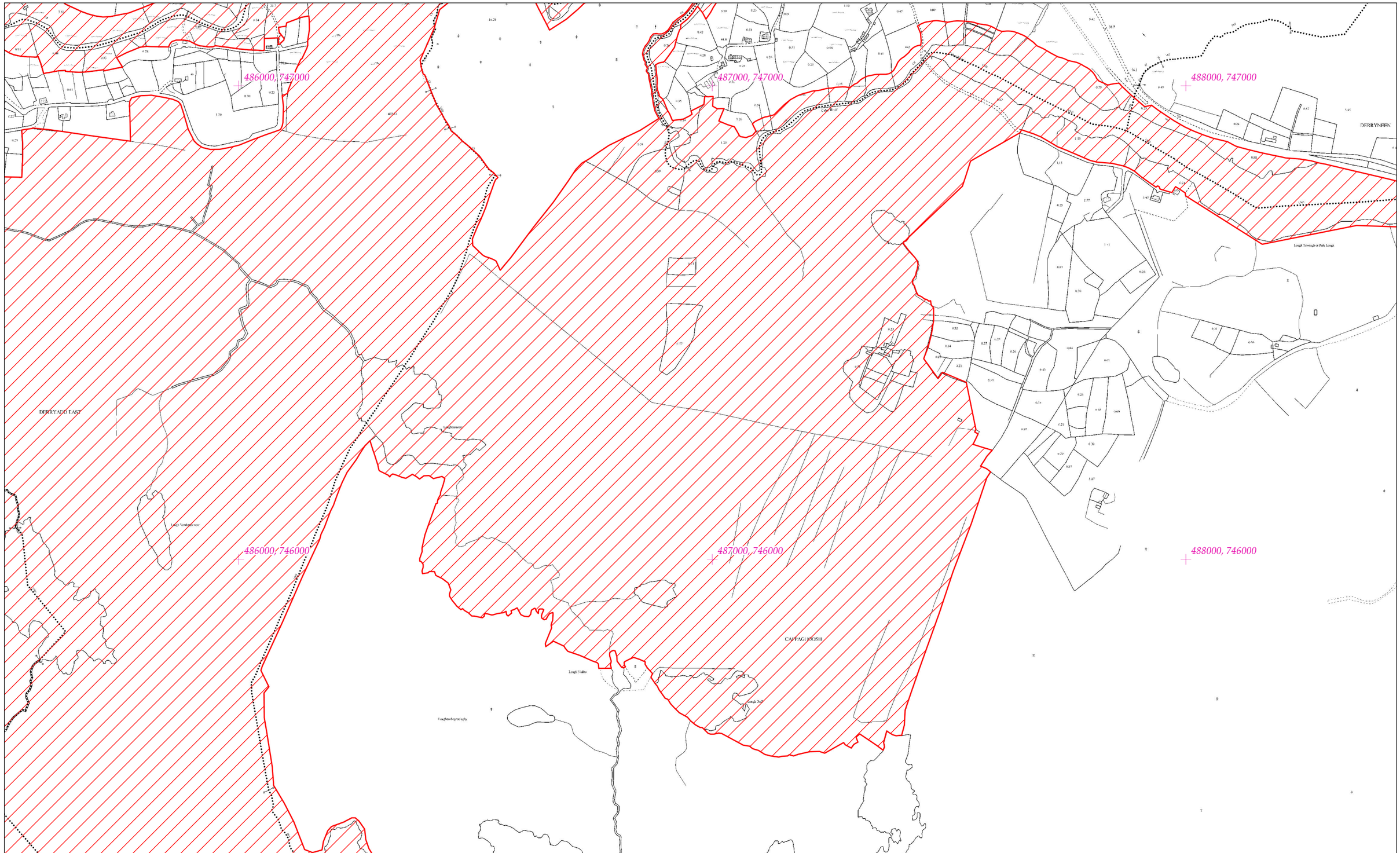

Rialachán 4(1)(b) / Regulation 4(1)(b)

Leathanach 41 de 253 (Co. na Gaillimhe)
Page 41 of 253 (Co. Galway)

LIMISTÉAR FAOI CHAOMHNÚ SPEISIALTA
SPECIAL AREA OF CONSERVATION

LCS Choimpléacs Phortach Chonamara
Connemara Bog Complex SAC

1:5000 O.S. TILE 2936b 41 of 253 Uimhir Bhileog Innéacs/ Index Sheet Number: 1

SITE CODE
002034

© Rannán Náisiúnta Mapála de Thailte Éireann. Gach ceart ar cosaint. Uimhir Ceadúnais CYAL50351092.
© National Mapping Division of Tailte Éireann . All rights reserved. Licence number CYAL50351092.
Córas Comhordanáidí: Trasteilgean Mercator na hÉireann / Co-ordinate System: Irish Transverse Mercator.

0 0.5km

Scála / Scale 1:7,500

Leagan / Version: 3.04

Arna chló an / Printed on: 26/10/2023

484000, 745000

485000, 745000

486000, 745000

484000, 744000

485000, 744000

486000, 744000

Rialachán 4(1)(b) / Regulation 4(1)(b)

Leathanach 42 de 253 (Co. na Gaillimhe)
Page 42 of 253 (Co. Galway)

LIMISTÉAR FAOI CHAOMHNÚ SPEISIALTA
SPECIAL AREA OF CONSERVATION

LCS Choimpléacs Phortach Chonamara
Connemara Bog Complex SAC

1:5000 O.S. TILE 2936c 42 of 253 Uimhir Bhileog Innéacs/ Index Sheet Number: 1

SITE CODE
002034

© Rannán Náisiúnta Mapála de Thailte Éireann. Gach ceart ar cosaint. Uimhir Ceadúnais CYAL50351092.
© National Mapping Division of Tailte Éireann . All rights reserved. Licence number CYAL50351092.
Córas Comhordanáidí: Trasteilgean Mercator na hÉireann / Co-ordinate System: Irish Transverse Mercator.

0 0.5km

Scála / Scale 1:7,500

Leagan / Version: 3.04

Arna chló an / Printed on: 26/10/2023

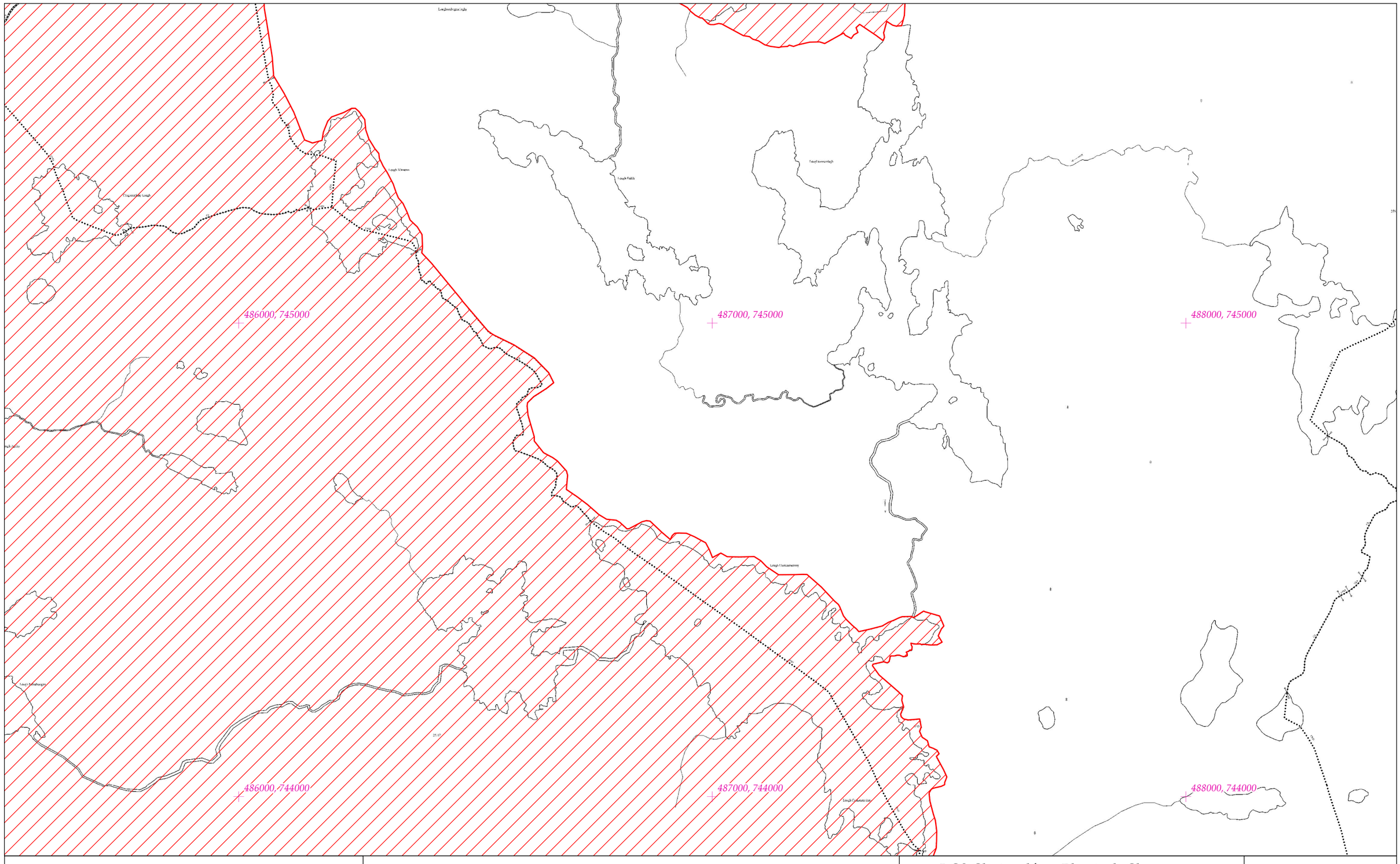

Rialachán 4(1)(b) / Regulation 4(1)(b)

Leathanach 43 de 253 (Co. na Gaillimhe)
Page 43 of 253 (Co. Galway)

LIMISTÉAR FAOI CHAOMHNÚ SPEISIALTA
SPECIAL AREA OF CONSERVATION

LCS Choimpléacs Phortach Chonamara
Connemara Bog Complex SAC

1:5000 O.S. TILE 2936d 43 of 253 Uimhir Bhileog Innéacs/ Index Sheet Number: 1

SITE CODE
002034

© Rannán Náisiúnta Mapála de Thailte Éireann. Gach ceart ar cosaint. Uimhir Ceadúnais CYAL50351092.
© National Mapping Division of Tailte Éireann . All rights reserved. Licence number CYAL50351092.
Córas Comhordanáidí: Trasteilgean Mercator na hÉireann / Co-ordinate System: Irish Transverse Mercator.

0 0.5km

Scála / Scale 1:7,500

Leagan / Version: 3.04

Arna chló an / Printed on: 26/10/2023

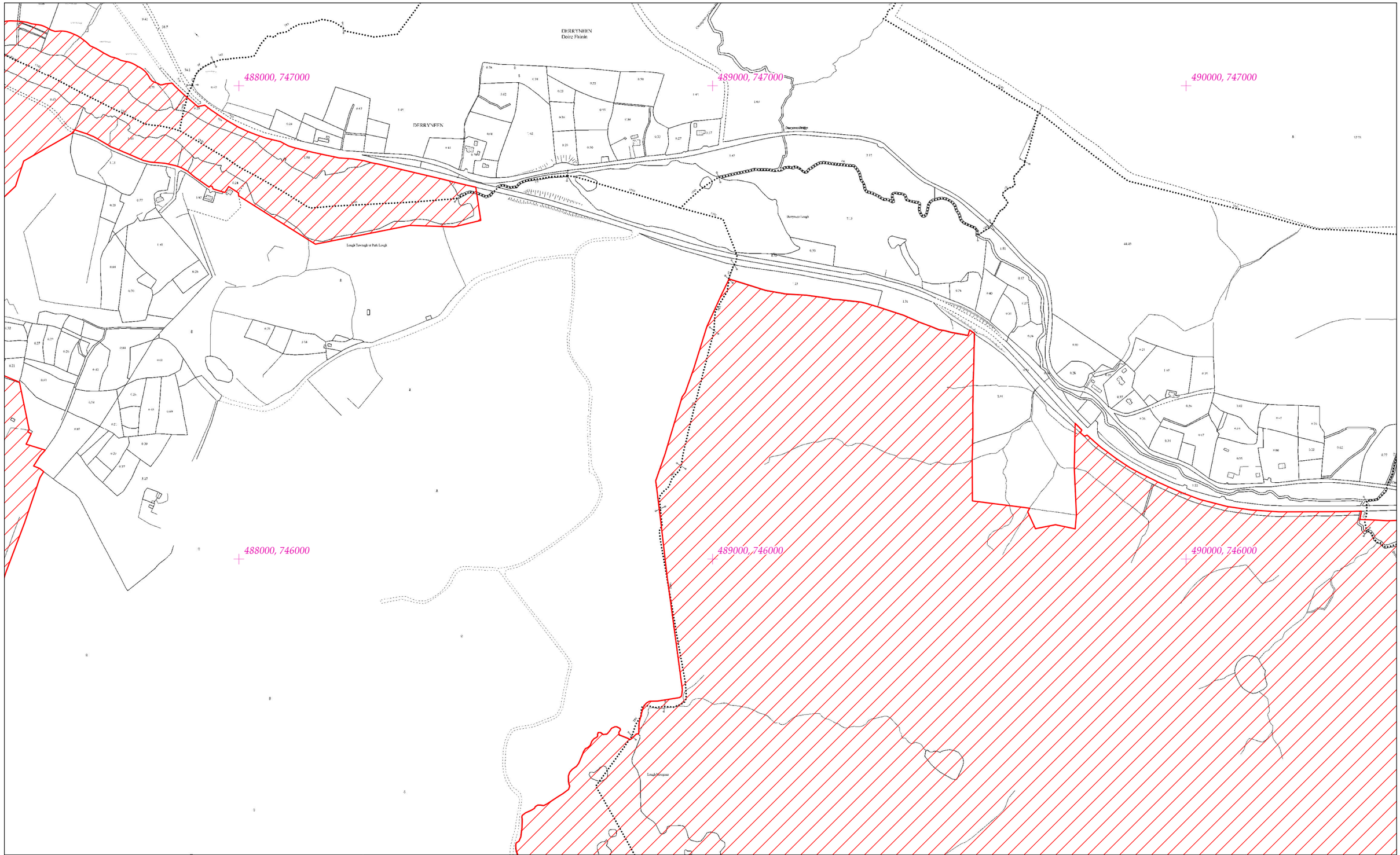

Rialachán 4(1)(b) / Regulation 4(1)(b)

Leathanach 44 de 253 (Co. na Gaillimhe)
Page 44 of 253 (Co. Galway)

LIMISTÉAR FAOI CHAOMHNÚ SPEISIALTA
SPECIAL AREA OF CONSERVATION

LCS Choimpléacs Phortach Chonamara
Connemara Bog Complex SAC

1:5000 O.S. TILE 2937a 44 of 253 Uimhir Bhileog Innéacs/ Index Sheet Number: 1

SITE CODE
002034

© Rannán Náisiúnta Mapála de Thailte Éireann. Gach ceart ar cosaint. Uimhir Ceadúnais CYAL50351092.
© National Mapping Division of Tailte Éireann . All rights reserved. Licence number CYAL50351092.
Córas Comhordanáidí: Trasteilgean Mercator na hÉireann / Co-ordinate System: Irish Transverse Mercator.

0 0.5km

Scála / Scale 1:7,500

Leagan / Version: 3.04

Arna chló an / Printed on: 26/10/2023

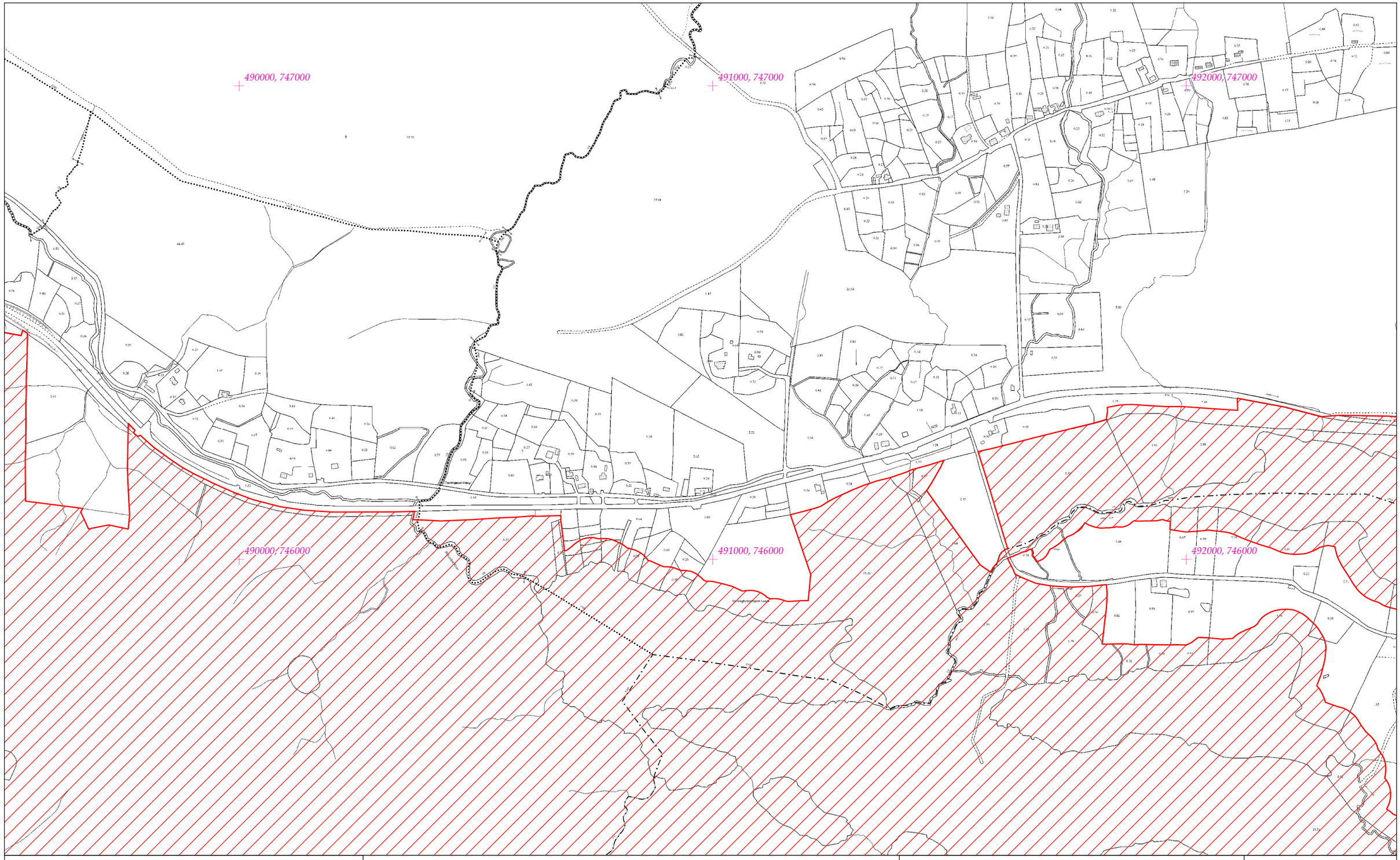

Rialachán 4(1)(b) / Regulation 4(1)(b)

Leathanach 45 de 253 (Co. na Gaillimhe)
Page 45 of 253 (Co. Galway)

LIMISTÉAR FAOI CHAOMHNÚ SPEISIALTA
SPECIAL AREA OF CONSERVATION

LCS Choimpléacs Phortach Chonamara
Connemara Bog Complex SAC

1:5000 O.S. TILE 2937b 45 of 253 Uimhir Bhileog Innéacs/ Index Sheet Number: 2

SITE CODE
002034

© Rannán Náisiúnta Mapála de Thailte Éireann. Gach ceart ar cosaint. Uimhir Ceadúnais CYAL50351092.
© National Mapping Division of Tailte Éireann . All rights reserved. Licence number CYAL50351092.
Córas Comhordanáidí: Trasteilgean Mercator na hÉireann / Co-ordinate System: Irish Transverse Mercator.

0 0.5km

Scála / Scale 1:7,500

Leagan / Version: 3.04

Arna chló an / Printed on: 26/10/2023

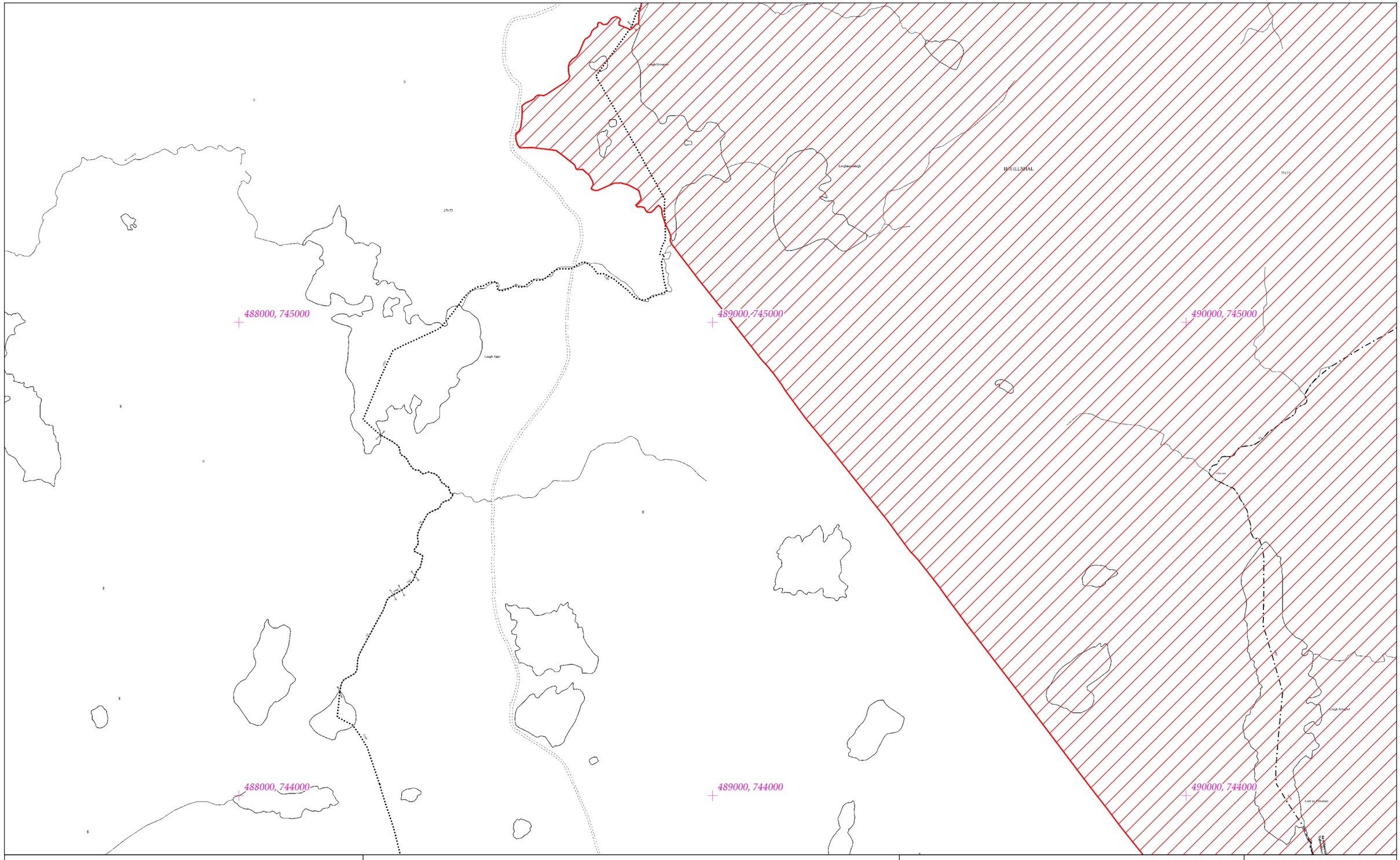

Rialachán 4(1)(b) / Regulation 4(1)(b)

Leathanach 46 de 253 (Co. na Gaillimhe)
Page 46 of 253 (Co. Galway)

LIMISTÉAR FAOI CHAOMHNÚ SPEISIALTA
SPECIAL AREA OF CONSERVATION

LCS Choimpléacs Phortach Chonamara
Connemara Bog Complex SAC

1:5000 O.S. TILE 2937c 46 of 253 Uimhir Bhileog Innéacs/ Index Sheet Number: 1

SITE CODE
002034

© Rannán Náisiúnta Mapála de Thailte Éireann. Gach ceart ar cosaint. Uimhir Ceadúnais CYAL50351092.
© National Mapping Division of Tailte Éireann . All rights reserved. Licence number CYAL50351092.
Córas Comhordanáidí: Trasteilgean Mercator na hÉireann / Co-ordinate System: Irish Transverse Mercator.

0 0.5km

Scála / Scale 1:7,500

Leagan / Version: 3.04

Arna chló an / Printed on: 26/10/2023

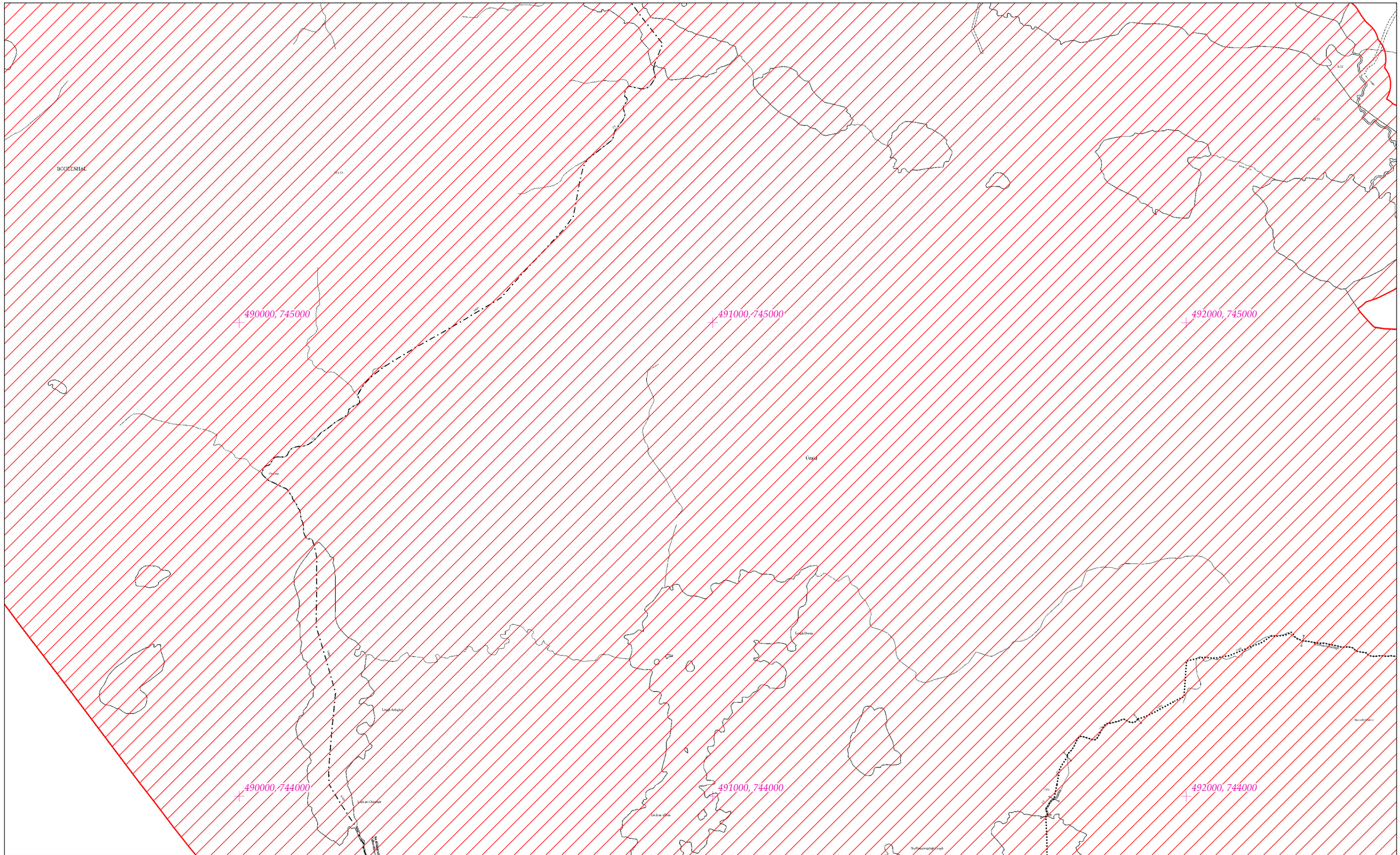

Rialachán 4(1)(b) / Regulation 4(1)(b)

Leathanach 47 de 253 (Co. na Gaillimhe)
Page 47 of 253 (Co. Galway)

LIMISTÉAR FAOI CHAOMHNÚ SPEISIALTA
SPECIAL AREA OF CONSERVATION

LCS Choimpléacs Phortach Chonamara
Connemara Bog Complex SAC

1:5000 O.S. TILE 2937d 47 of 253 Uimhir Bhileog Innéacs/ Index Sheet Number: 2

SITE CODE
002034

© Rannán Náisiúnta Mapála de Thailte Éireann. Gach ceart ar cosaint. Uimhir Ceadúnais CYAL50351092.
© National Mapping Division of Tailte Éireann . All rights reserved. Licence number CYAL50351092.
Córas Comhordanáidí: Trasteilgean Mercator na hÉireann / Co-ordinate System: Irish Transverse Mercator.

0 0.5km

Scála / Scale 1:7,500

Leagan / Version: 3.04

Arna chló an / Printed on: 26/10/2023

492000, 747000

493000, 747000

494000, 747000

492000, 746000

493000, 746000

494000, 746000

Rialachán 4(1)(b) / Regulation 4(1)(b)

Leathanach 48 de 253 (Co. na Gaillimhe)
Page 48 of 253 (Co. Galway)

LIMISTÉAR FAOI CHAOMHNÚ SPEISIALTA
SPECIAL AREA OF CONSERVATION

© Rannán Náisiúnta Mapála de Thailte Éireann. Gach ceart ar cosaint. Uimhir Ceadúnais CYAL50351092.
© National Mapping Division of Tailte Éireann . All rights reserved. Licence number CYAL50351092.
Córas Comhordanáidí: Trasteilgean Mercator na hÉireann / Co-ordinate System: Irish Transverse Mercator.

LCS Choimpléacs Phortach Chonamara
Connemara Bog Complex SAC

1:5000 O.S. TILE 2938a 48 of 253 Uimhir Bhileog Innéacs/ Index Sheet Number: 2

0 0.5km

Scála / Scale 1:7,500

SITE CODE
002034

Leagan / Version: 3.04

Arna chló an / Printed on: 26/10/2023

494000, 747000

495000, 747000

496000, 747000

BUNSCANNIFF

494000, 746000

495000, 746000

496000, 746000

Rialachán 4(1)(b) / Regulation 4(1)(b)

Leathanach 49 de 253 (Co. na Gaillimhe)
Page 49 of 253 (Co. Galway)

LIMISTÉAR FAOI CHAOMHNÚ SPEISIALTA
SPECIAL AREA OF CONSERVATION

© Rannán Náisiúnta Mapála de Thailte Éireann. Gach ceart ar cosaint. Uimhir Ceadúnais CYAL50351092.
© National Mapping Division of Tailte Éireann . All rights reserved. Licence number CYAL50351092.
Córas Comhordanáidí: Trasteilgean Mercator na hÉireann / Co-ordinate System: Irish Transverse Mercator.

LCS Choimpléacs Phortach Chonamara
Connemara Bog Complex SAC

1:5000 O.S. TILE 2938b 49 of 253 Uimhir Bhileog Innéacs/ Index Sheet Number: 2

SITE CODE
002034

0 0.5km

Scála / Scale 1:7,500

Leagan / Version: 3.04

Arna chló an / Printed on: 26/10/2023

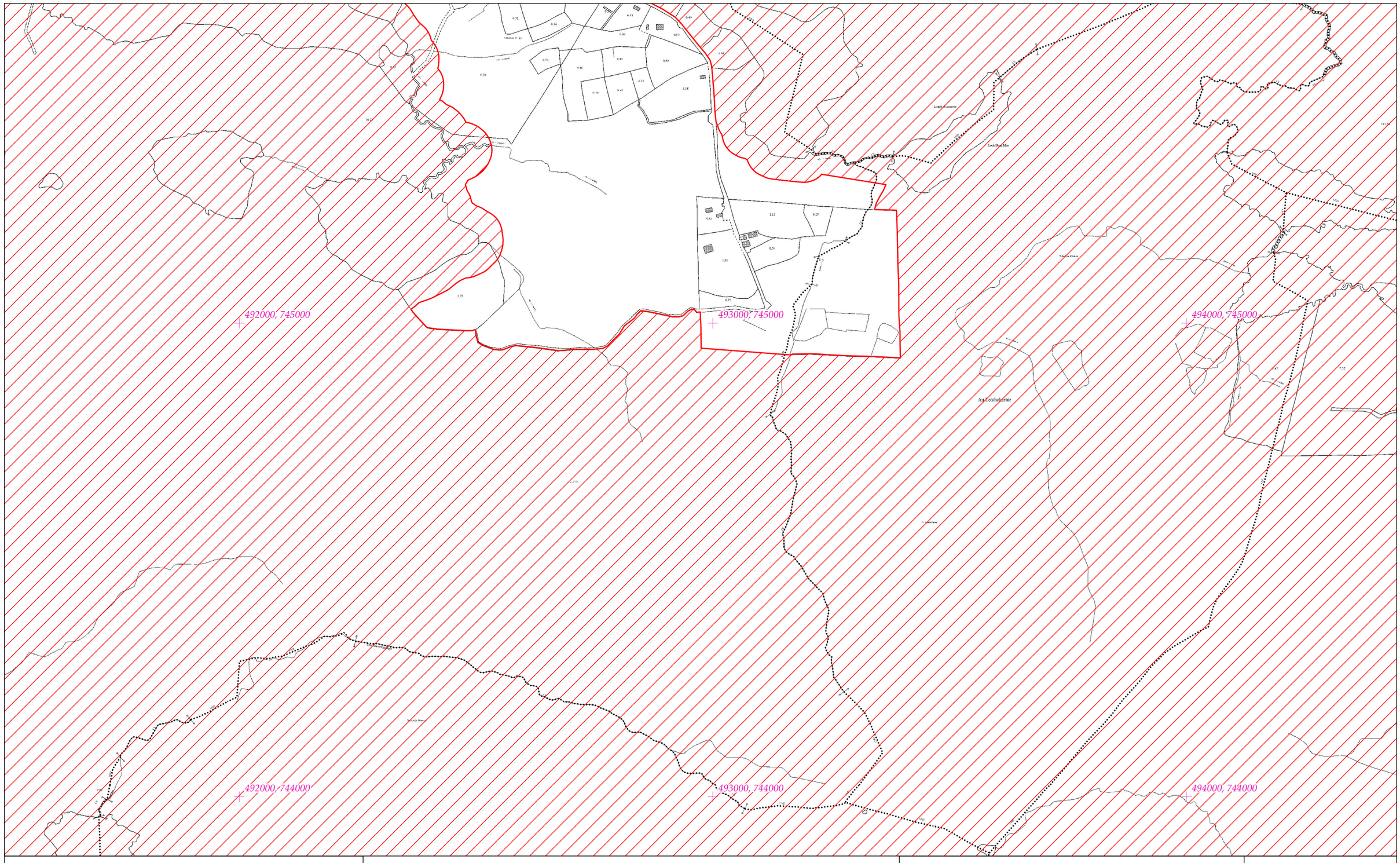

Rialachán 4(1)(b) / Regulation 4(1)(b)

Leathanach 50 de 253 (Co. na Gaillimhe)
Page 50 of 253 (Co. Galway)

LIMISTÉAR FAOI CHAOMHNÚ SPEISIALTA
SPECIAL AREA OF CONSERVATION

© Rannán Náisiúnta Mapála de Thailte Éireann. Gach ceart ar cosaint. Uimhir Ceadúnais CYAL50351092.
© National Mapping Division of Tailte Éireann . All rights reserved. Licence number CYAL50351092.
Córas Comhordanáidí: Trasteilgean Mercator na hÉireann / Co-ordinate System: Irish Transverse Mercator.

LCS Choimpléacs Phortach Chonamara
Connemara Bog Complex SAC

1:5000 O.S. TILE 2938c 50 of 253 Uimhir Bhileog Innéacs/ Index Sheet Number: 2

0 0.5km

Scála / Scale 1:7,500

SITE CODE
002034

Leagan / Version: 3.04

Arna chló an / Printed on: 26/10/2023

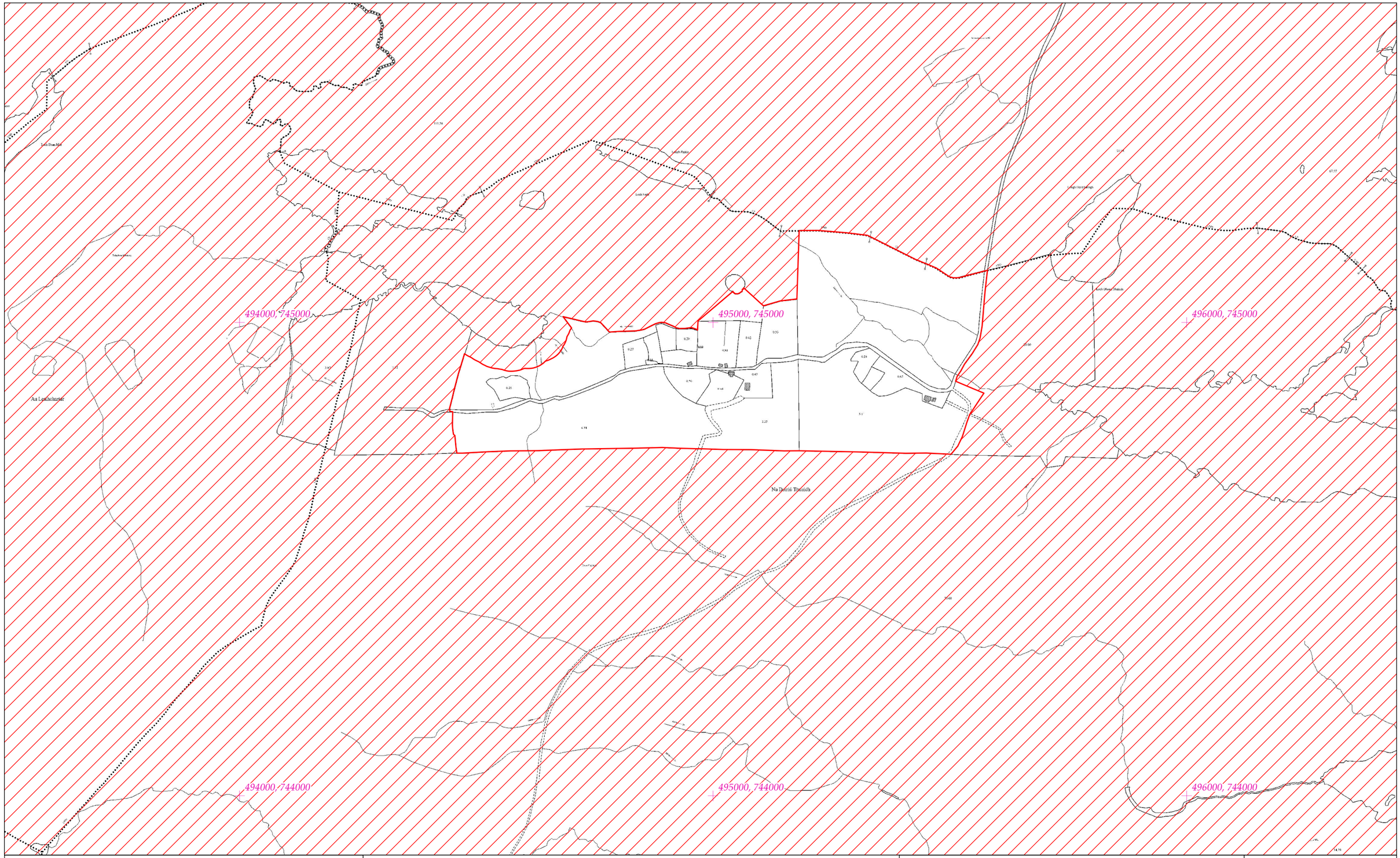

Rialachán 4(1)(b) / Regulation 4(1)(b)

Leathanach 51 de 253 (Co. na Gaillimhe)
Page 51 of 253 (Co. Galway)

LIMISTÉAR FAOI CHAOMHNÚ SPEISIALTA
SPECIAL AREA OF CONSERVATION

LCS Choimpléacs Phortach Chonamara
Connemara Bog Complex SAC

1:5000 O.S. TILE 2938d 51 of 253 Uimhir Bhileog Innéacs/ Index Sheet Number: 2

SITE CODE
002034

© Rannán Náisiúnta Mapála de Thailte Éireann. Gach ceart ar cosaint. Uimhir Ceadúnais CYAL50351092.
© National Mapping Division of Tailte Éireann . All rights reserved. Licence number CYAL50351092.
Córas Comhordanáidí: Trasteilgean Mercator na hÉireann / Co-ordinate System: Irish Transverse Mercator.

0 0.5km

Scála / Scale 1:7,500

Leagan / Version: 3.04

Arna chló an / Printed on: 26/10/2023

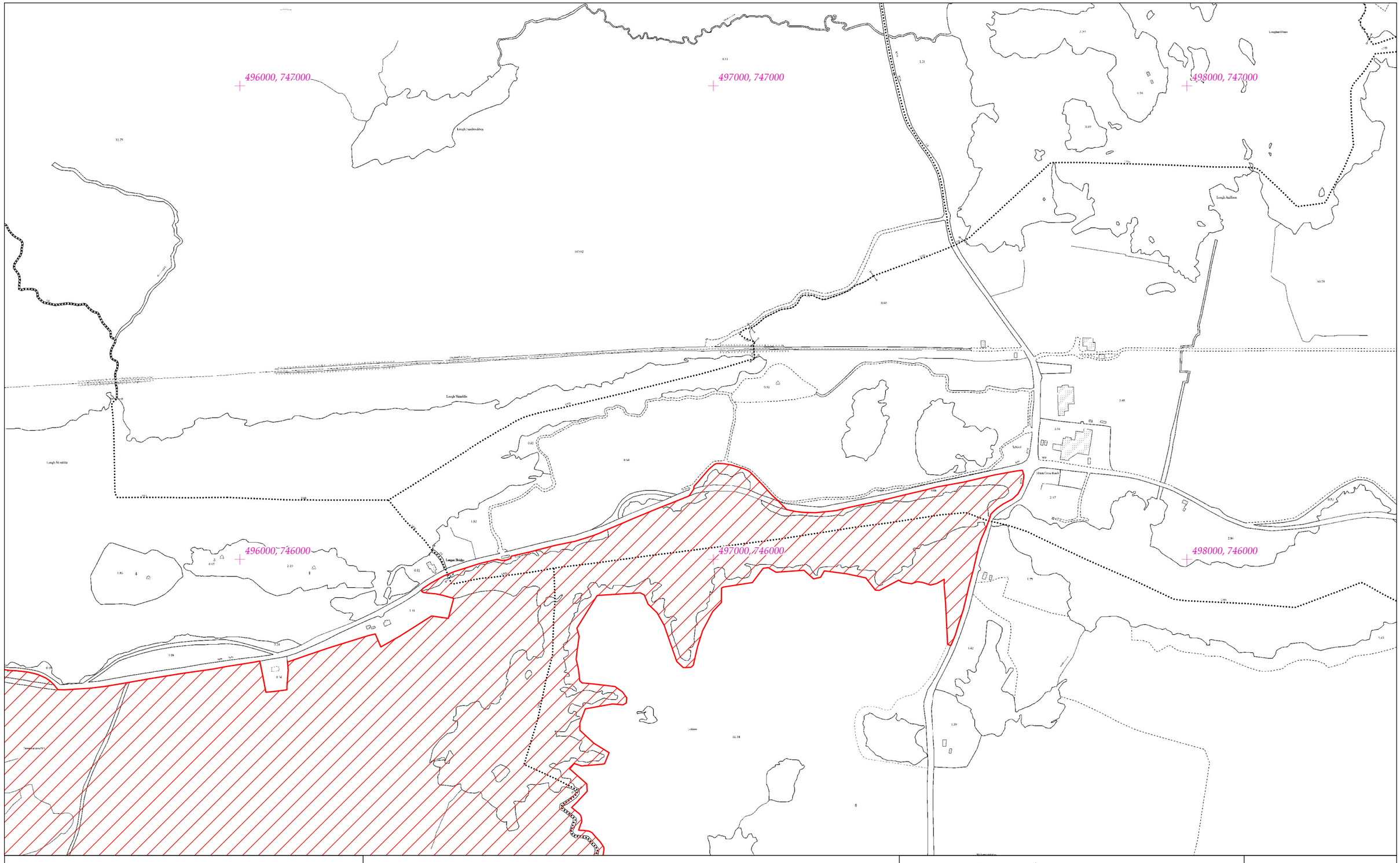

Rialachán 4(1)(b) / Regulation 4(1)(b)

Leathanach 52 de 253 (Co. na Gaillimhe)
Page 52 of 253 (Co. Galway)

LIMISTÉAR FAOI CHAOMHNÚ SPEISIALTA
SPECIAL AREA OF CONSERVATION

LCS Choimpléacs Phortach Chonamara
Connemara Bog Complex SAC

1:5000 O.S. TILE 2939a 52 of 253 Uimhir Bhileog Innéacs/ Index Sheet Number: 2

SITE CODE
002034

© Rannán Náisiúnta Mapála de Thailte Éireann. Gach ceart ar cosaint. Uimhir Ceadúnais CYAL50351092.
© National Mapping Division of Tailte Éireann . All rights reserved. Licence number CYAL50351092.
Córas Comhordanáidí: Trasteilgean Mercator na hÉireann / Co-ordinate System: Irish Transverse Mercator.

0 0.5km

Scála / Scale 1:7,500

Leagan / Version: 3.04

Arna chló an / Printed on: 26/10/2023

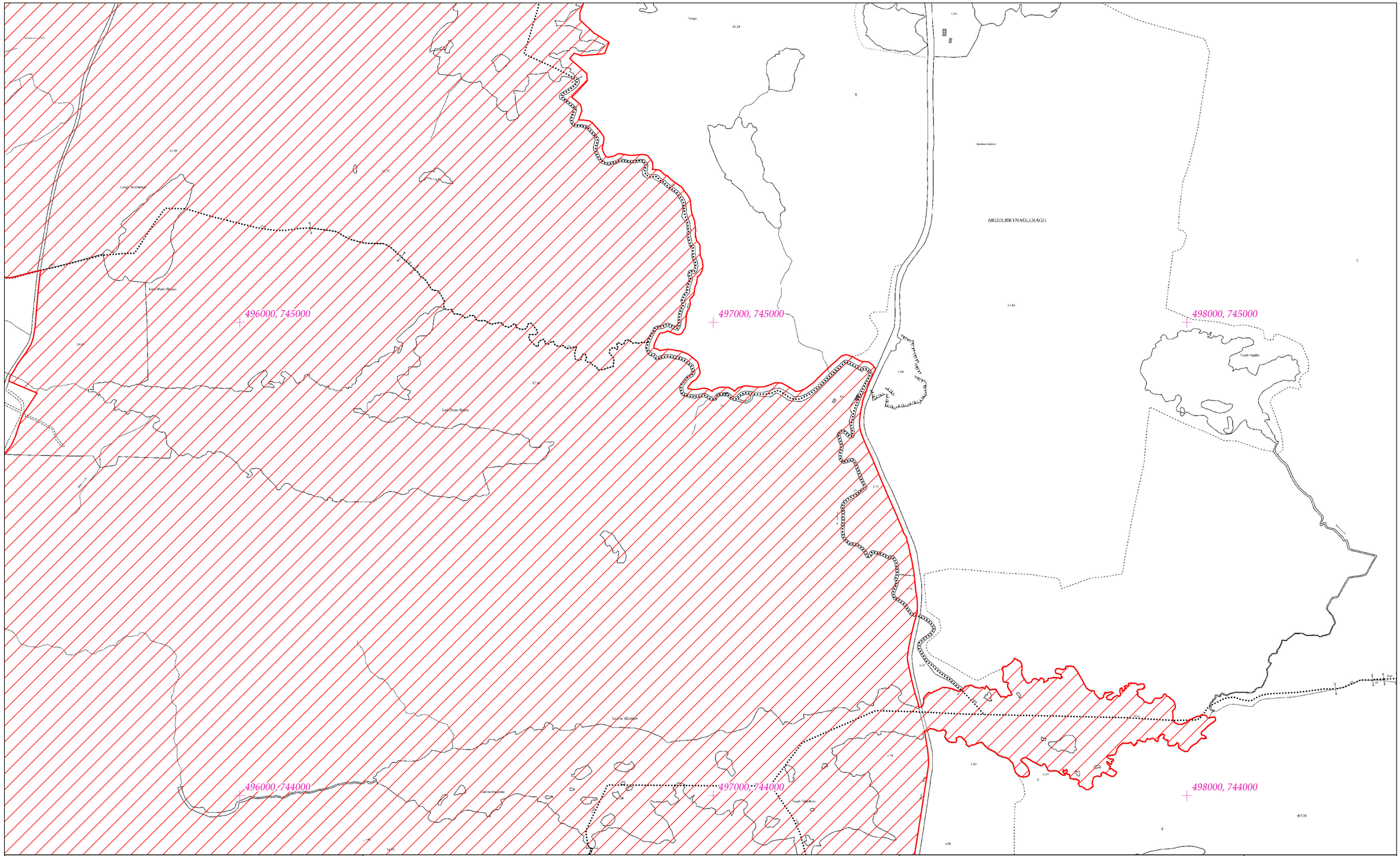

LIMISTÉAR FAOI CHAOMHNÚ SPEISIALTA
SPECIAL AREA OF CONSERVATION

Rialachán 4(1)(b) / Regulation 4(1)(b)

Leathanach 53 de 253 (Co. na Gaillimhe)
Page 53 of 253 (Co. Galway)

LCS Choimpléacs Phortach Chonamara
Connemara Bog Complex SAC

1:5000 O.S. TILE 2939c 53 of 253 Uimhir Bhileog Innéacs/ Index Sheet Number: 2

SITE CODE
002034

© Rannán Náisiúnta Mapála de Thailte Éireann. Gach ceart ar cosaint. Uimhir Ceadúnais CYAL50351092.
© National Mapping Division of Tailte Éireann . All rights reserved. Licence number CYAL50351092.
Córas Comhordanáidí: Trasteilgean Mercator na hÉireann / Co-ordinate System: Irish Transverse Mercator.

0 0.5km

Scála / Scale 1:7,500

Leagan / Version: 3.04

Arna chló an / Printed on: 26/10/2023

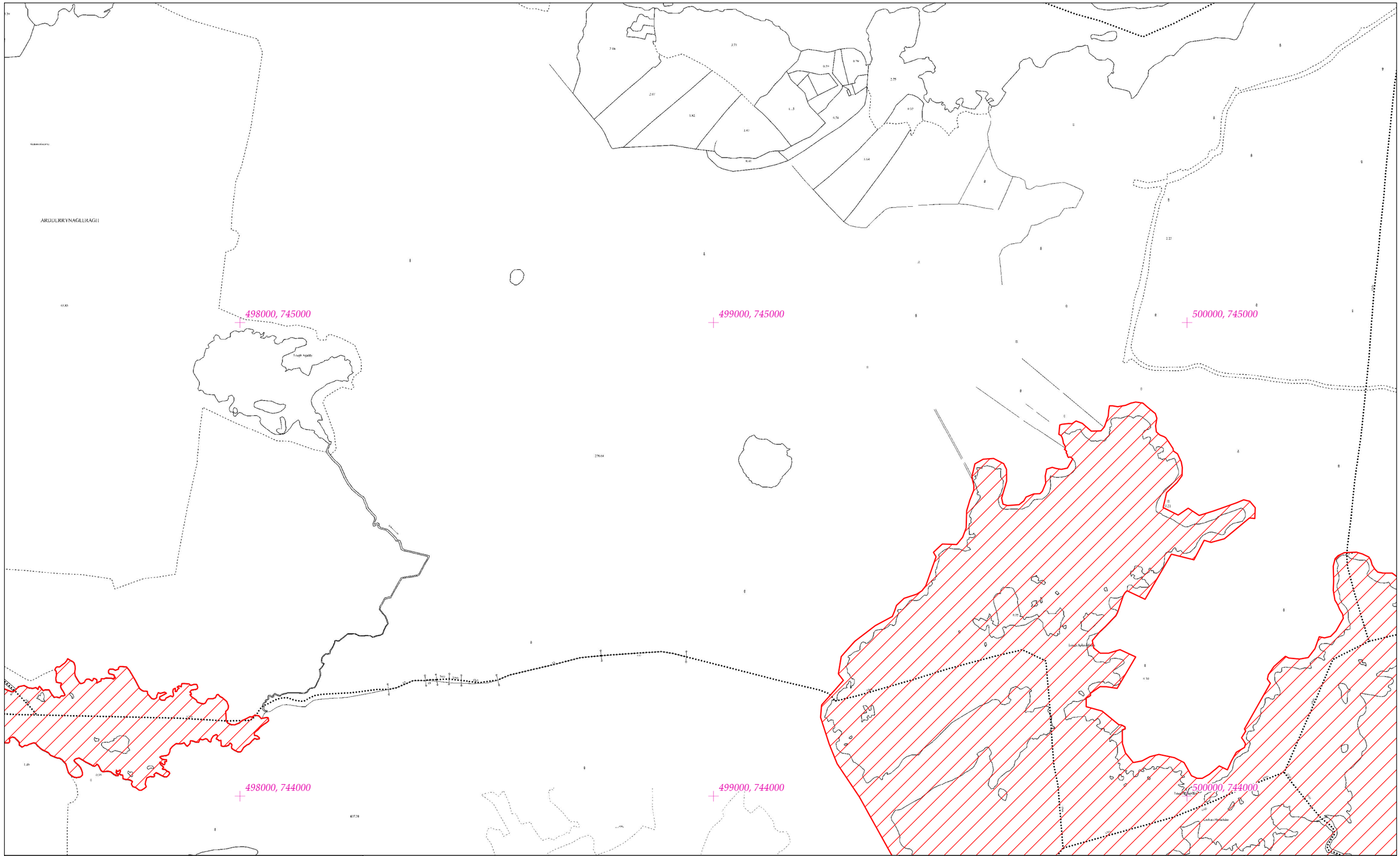

Rialachán 4(1)(b) / Regulation 4(1)(b)

Leathanach 54 de 253 (Co. na Gaillimhe)
Page 54 of 253 (Co. Galway)

LIMISTÉAR FAOI CHAOMHNÚ SPEISIALTA
SPECIAL AREA OF CONSERVATION

LCS Choimpléacs Phortach Chonamara
Connemara Bog Complex SAC

1:5000 O.S. TILE 2939d 54 of 253 Uimhir Bhileog Innéacs/ Index Sheet Number: 2

SITE CODE
002034

© Rannán Náisiúnta Mapála de Thailte Éireann. Gach ceart ar cosaint. Uimhir Ceadúnais CYAL50351092.
© National Mapping Division of Tailte Éireann . All rights reserved. Licence number CYAL50351092.
Córas Comhordanáidí: Trasteilgean Mercator na hÉireann / Co-ordinate System: Irish Transverse Mercator.

0 0.5km

Scála / Scale 1:7,500

Leagan / Version: 3.04

Arna chló an / Printed on: 26/10/2023

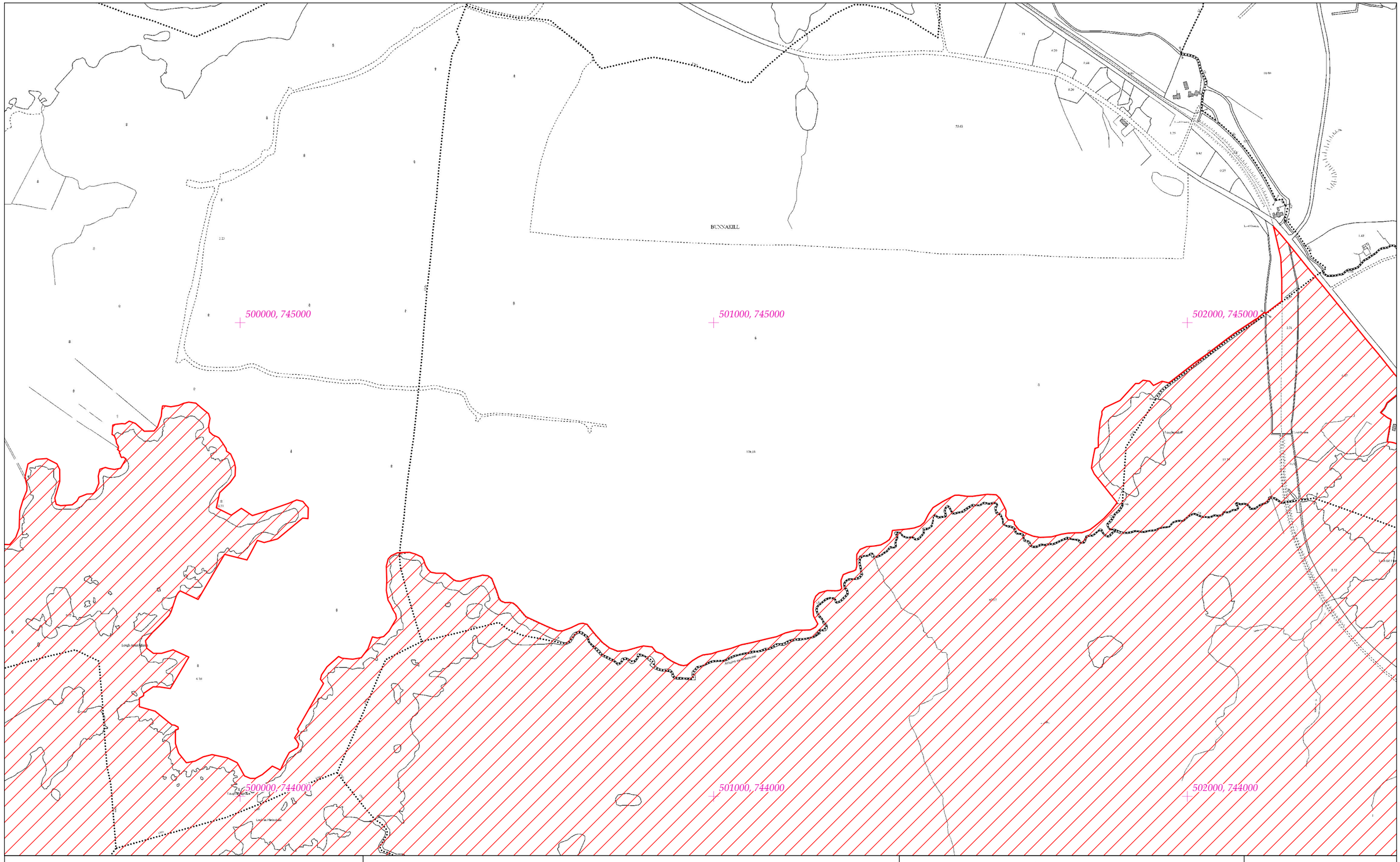

Rialachán 4(1)(b) / Regulation 4(1)(b)

Leathanach 55 de 253 (Co. na Gaillimhe)
Page 55 of 253 (Co. Galway)

LIMISTÉAR FAOI CHAOMHNÚ SPEISIALTA
SPECIAL AREA OF CONSERVATION

LCS Choimpléacs Phortach Chonamara
Connemara Bog Complex SAC

1:5000 O.S. TILE 2940c 55 of 253 Uimhir Bhileog Innéacs/ Index Sheet Number: 2

SITE CODE
002034

© Rannán Náisiúnta Mapála de Thailte Éireann. Gach ceart ar cosaint. Uimhir Ceadúnais CYAL50351092.
© National Mapping Division of Tailte Éireann . All rights reserved. Licence number CYAL50351092.
Córas Comhordanáidí: Trasteilgean Mercator na hÉireann / Co-ordinate System: Irish Transverse Mercator.

0 0.5km

Scála / Scale 1:7,500

Leagan / Version: 3.04

Arna chló an / Printed on: 26/10/2023

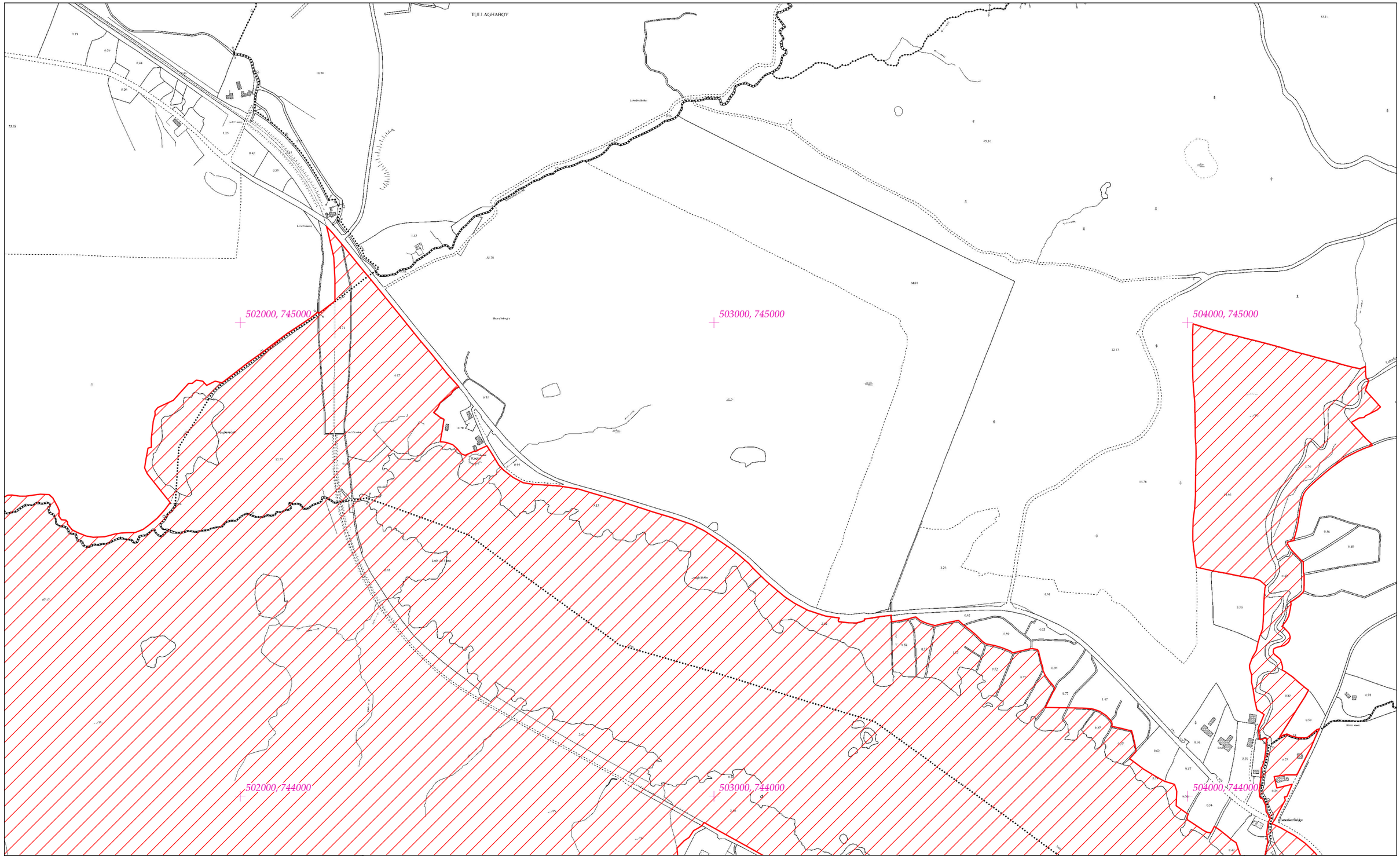

Rialachán 4(1)(b) / Regulation 4(1)(b)

Leathanach 56 de 253 (Co. na Gaillimhe)
Page 56 of 253 (Co. Galway)

LIMISTÉAR FAOI CHAOMHNÚ SPEISIALTA
SPECIAL AREA OF CONSERVATION

LCS Choimpléacs Phortach Chonamara
Connemara Bog Complex SAC

1:5000 O.S. TILE 2940d 56 of 253 Uimhir Bhileog Innéacs/ Index Sheet Number: 2

SITE CODE
002034

© Rannán Náisiúnta Mapála de Thailte Éireann. Gach ceart ar cosaint. Uimhir Ceadúnais CYAL50351092.
© National Mapping Division of Tailte Éireann . All rights reserved. Licence number CYAL50351092.
Córas Comhordanáidí: Trasteilgean Mercator na hÉireann / Co-ordinate System: Irish Transverse Mercator.

0 0.5km

Scála / Scale 1:7,500

Leagan / Version: 3.04

Arna chló an / Printed on: 26/10/2023

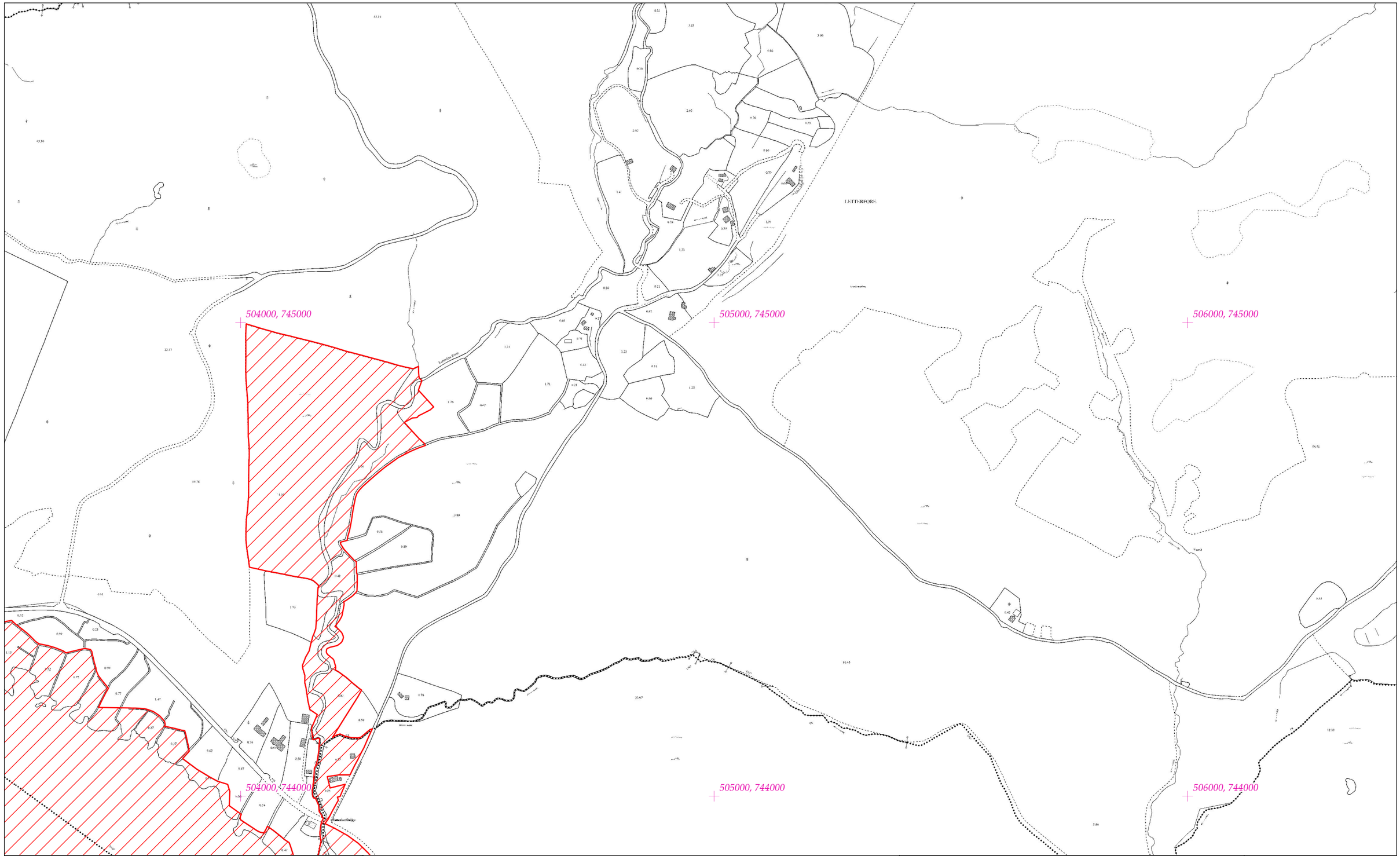

Rialachán 4(1)(b) / Regulation 4(1)(b)

Leathanach 57 de 253 (Co. na Gaillimhe)
Page 57 of 253 (Co. Galway)

LIMISTÉAR FAOI CHAOMHNÚ SPEISIALTA
SPECIAL AREA OF CONSERVATION

LCS Choimpléacs Phortach Chonamara
Connemara Bog Complex SAC

1:5000 O.S. TILE 2941c 57 of 253 Uimhir Bhileog Innéacs/ Index Sheet Number: 2

SITE CODE
002034

© Rannán Náisiúnta Mapála de Thailte Éireann. Gach ceart ar cosaint. Uimhir Ceadúnais CYAL50351092.
© National Mapping Division of Tailte Éireann . All rights reserved. Licence number CYAL50351092.
Córas Comhordanáidí: Trasteilgean Mercator na hÉireann / Co-ordinate System: Irish Transverse Mercator.

0 0.5km
Scála / Scale 1:7,500

Leagan / Version: 3.04

Arna chló an / Printed on: 26/10/2023

464000, 744000

465000, 744000

466000, 744000

464000, 743000

465000, 743000

466000, 743000

DOOHULLA

Rialachán 4(1)(b) / Regulation 4(1)(b)

Leathanach 58 de 253 (Co. na Gaillimhe)
Page 58 of 253 (Co. Galway)

LIMISTÉAR FAOI CHAOMHNÚ SPEISIALTA
SPECIAL AREA OF CONSERVATION

© Rannán Náisiúnta Mapála de Thailte Éireann. Gach ceart ar cosaint. Uimhir Ceadúnais CYAL50351092.
© National Mapping Division of Tailte Éireann . All rights reserved. Licence number CYAL50351092.
Córas Comhordanáidí: Trasteilgean Mercator na hÉireann / Co-ordinate System: Irish Transverse Mercator.

LCS Choimpléacs Phortach Chonamara
Connemara Bog Complex SAC

1:5000 O.S. TILE 3001a 58 of 253 Uimhir Bhileog Innéacs/ Index Sheet Number: 1

0 0.5km

Scála / Scale 1:7,500

SITE CODE
002034

Leagan / Version: 3.04

Arna chló an / Printed on: 26/10/2023

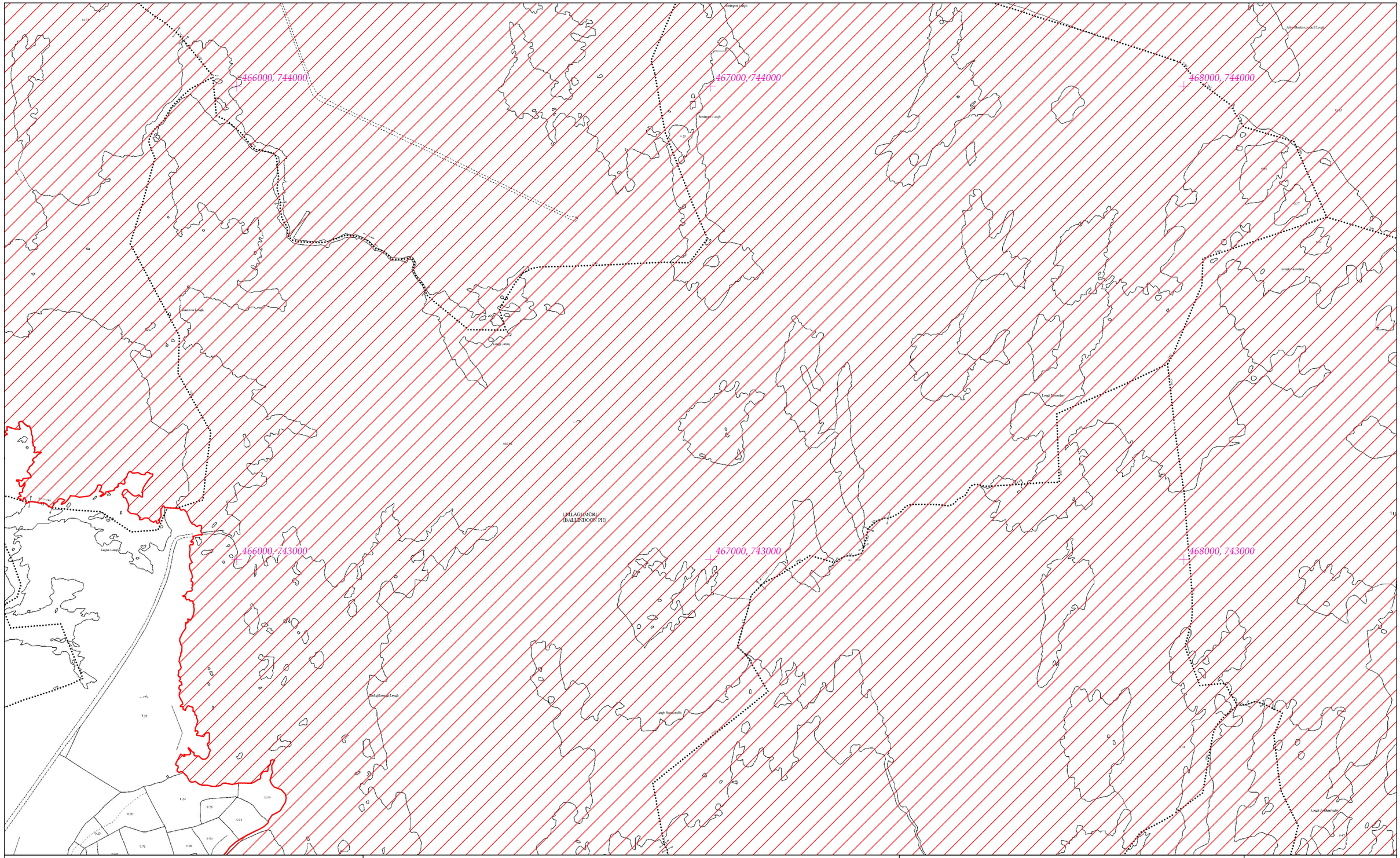

Rialachán 4(1)(b) / Regulation 4(1)(b)

Leathanach 59 de 253 (Co. na Gaillimhe)
Page 59 of 253 (Co. Galway)

LIMISTÉAR FAOI CHAOMHNÚ SPEISIALTA
SPECIAL AREA OF CONSERVATION

© Rannán Náisiúnta Mapála de Thailte Éireann. Gach ceart ar cosaint. Uimhir Ceadúnais CYAL50351092.
© National Mapping Division of Tailte Éireann . All rights reserved. Licence number CYAL50351092.
Córas Comhordanáidí: Trasteilgean Mercator na hÉireann / Co-ordinate System: Irish Transverse Mercator.

LCS Choimpléacs Phortach Chonamara
Connemara Bog Complex SAC

1:5000 O.S. TILE 3001b 59 of 253 Uimhir Bhileog Innéacs/ Index Sheet Number: 1

0 0.5km

Scála / Scale 1:7,500

SITE CODE
002034

Leagan / Version: 3.04

Arna chló an / Printed on: 26/10/2023

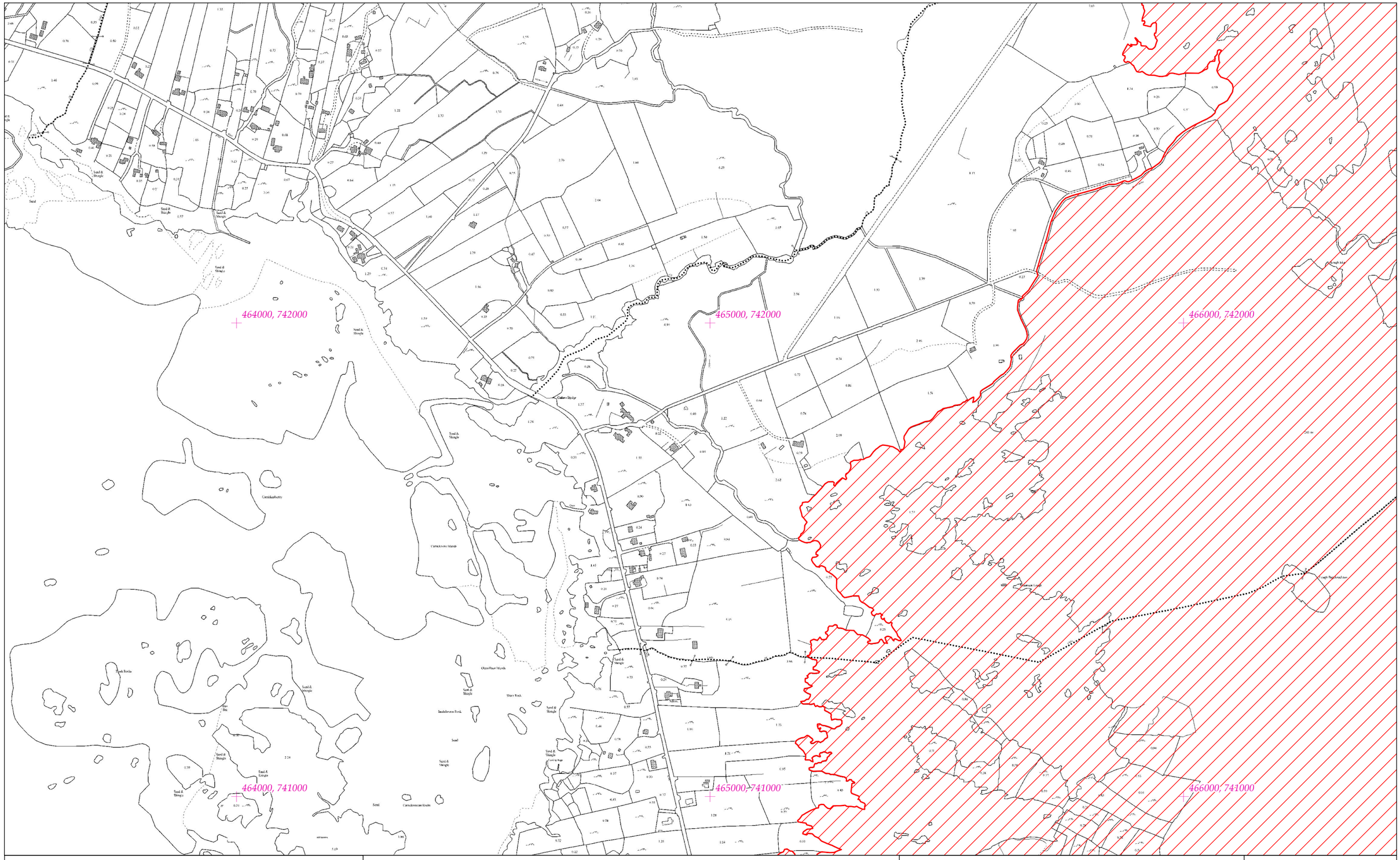

Rialachán 4(1)(b) / Regulation 4(1)(b)

Leathanach 60 de 253 (Co. na Gaillimhe)
Page 60 of 253 (Co. Galway)

LIMISTÉAR FAOI CHAOMHNÚ SPEISIALTA
SPECIAL AREA OF CONSERVATION

LCS Choimpléacs Phortach Chonamara
Connemara Bog Complex SAC

1:5000 O.S. TILE 3001c 60 of 253 Uimhir Bhileog Innéacs/ Index Sheet Number: 1

SITE CODE
002034

© Rannán Náisiúnta Mapála de Thailte Éireann. Gach ceart ar cosaint. Uimhir Ceadúnais CYAL50351092.
© National Mapping Division of Tailte Éireann . All rights reserved. Licence number CYAL50351092.
Córas Comhordanáidí: Trasteilgean Mercator na hÉireann / Co-ordinate System: Irish Transverse Mercator.

0 0.5km

Scála / Scale 1:7,500

Leagan / Version: 3.04

Arna chló an / Printed on: 26/10/2023

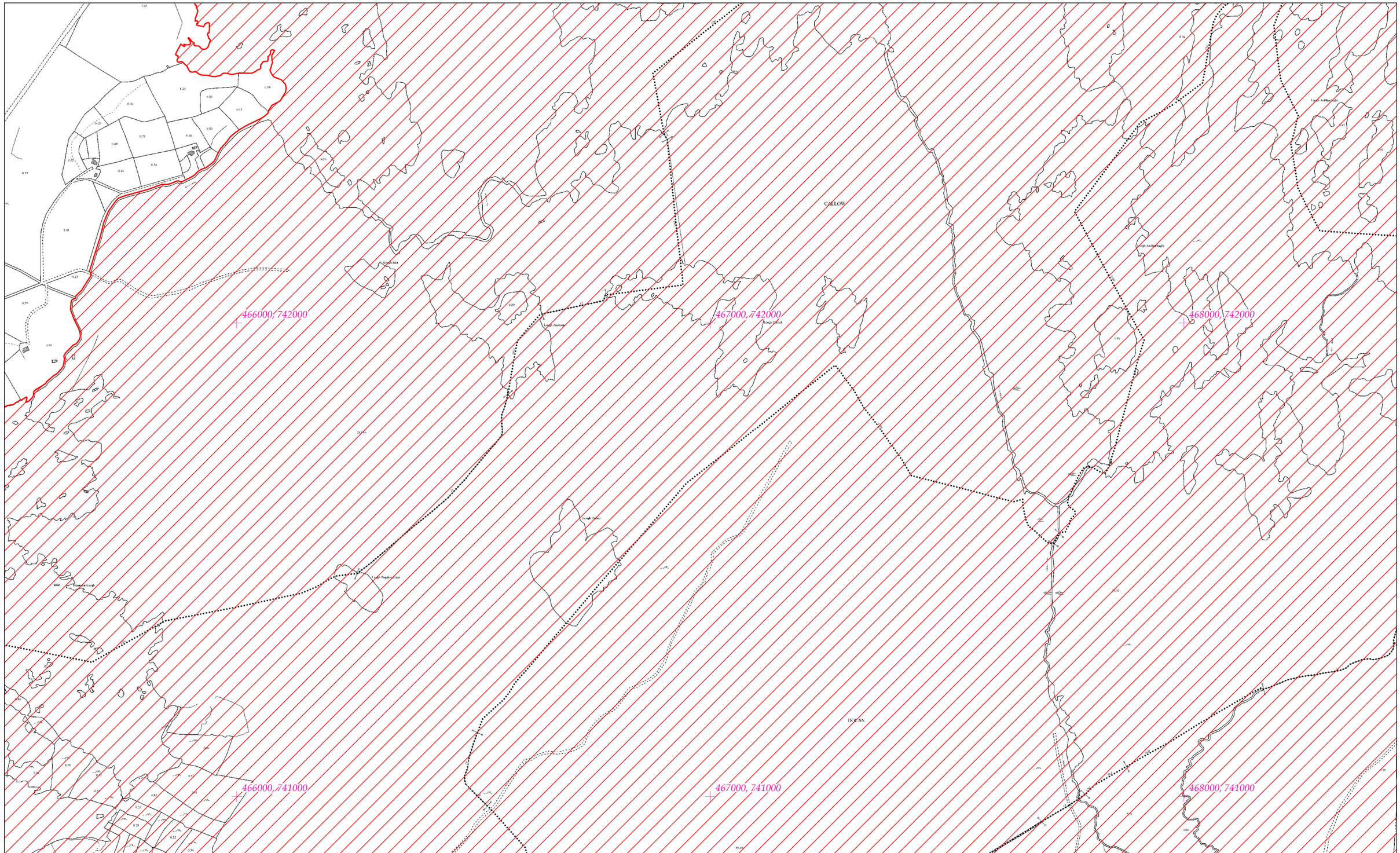

Rialachán 4(1)(b) / Regulation 4(1)(b)

Leathanach 61 de 253 (Co. na Gaillimhe)
Page 61 of 253 (Co. Galway)

LIMISTÉAR FAOI CHAOMHNÚ SPEISIALTA
SPECIAL AREA OF CONSERVATION

LCS Choimpléacs Phortach Chonamara
Connemara Bog Complex SAC

1:5000 O.S. TILE 3001d 61 of 253 Uimhir Bhileog Innéacs/ Index Sheet Number: 1

SITE CODE
002034

© Rannán Náisiúnta Mapála de Thailte Éireann. Gach ceart ar cosaint. Uimhir Ceadúnais CYAL50351092.
© National Mapping Division of Tailte Éireann . All rights reserved. Licence number CYAL50351092.
Córas Comhordanáidí: Trasteilgean Mercator na hÉireann / Co-ordinate System: Irish Transverse Mercator.

0 0.5km

Scála / Scale 1:7,500

Leagan / Version: 3.04

Arna chló an / Printed on: 26/10/2023

468000, 744000

469000, 744000

470000, 744000

468000, 743000

469000, 743000

470000, 743000

TULLAGHLUMMAN BEG

Rialachán 4(1)(b) / Regulation 4(1)(b)

Leathanach 62 de 253 (Co. na Gaillimhe)
Page 62 of 253 (Co. Galway)

LIMISTÉAR FAOI CHAOMHNÚ SPEISIALTA
SPECIAL AREA OF CONSERVATION

LCS Choimpléacs Phortach Chonamara
Connemara Bog Complex SAC

1:5000 O.S. TILE 3002a 62 of 253 Uimhir Bhileog Innéacs/ Index Sheet Number: 1

SITE CODE
002034

© Rannán Náisiúnta Mapála de Thailte Éireann. Gach ceart ar cosaint. Uimhir Ceadúnais CYAL50351092.
© National Mapping Division of Tailte Éireann . All rights reserved. Licence number CYAL50351092.
Córas Comhordanáidí: Trasteilgean Mercator na hÉireann / Co-ordinate System: Irish Transverse Mercator.

0 0.5km

Scála / Scale 1:7,500

Leagan / Version: 3.04

Arna chló an / Printed on: 26/10/2023

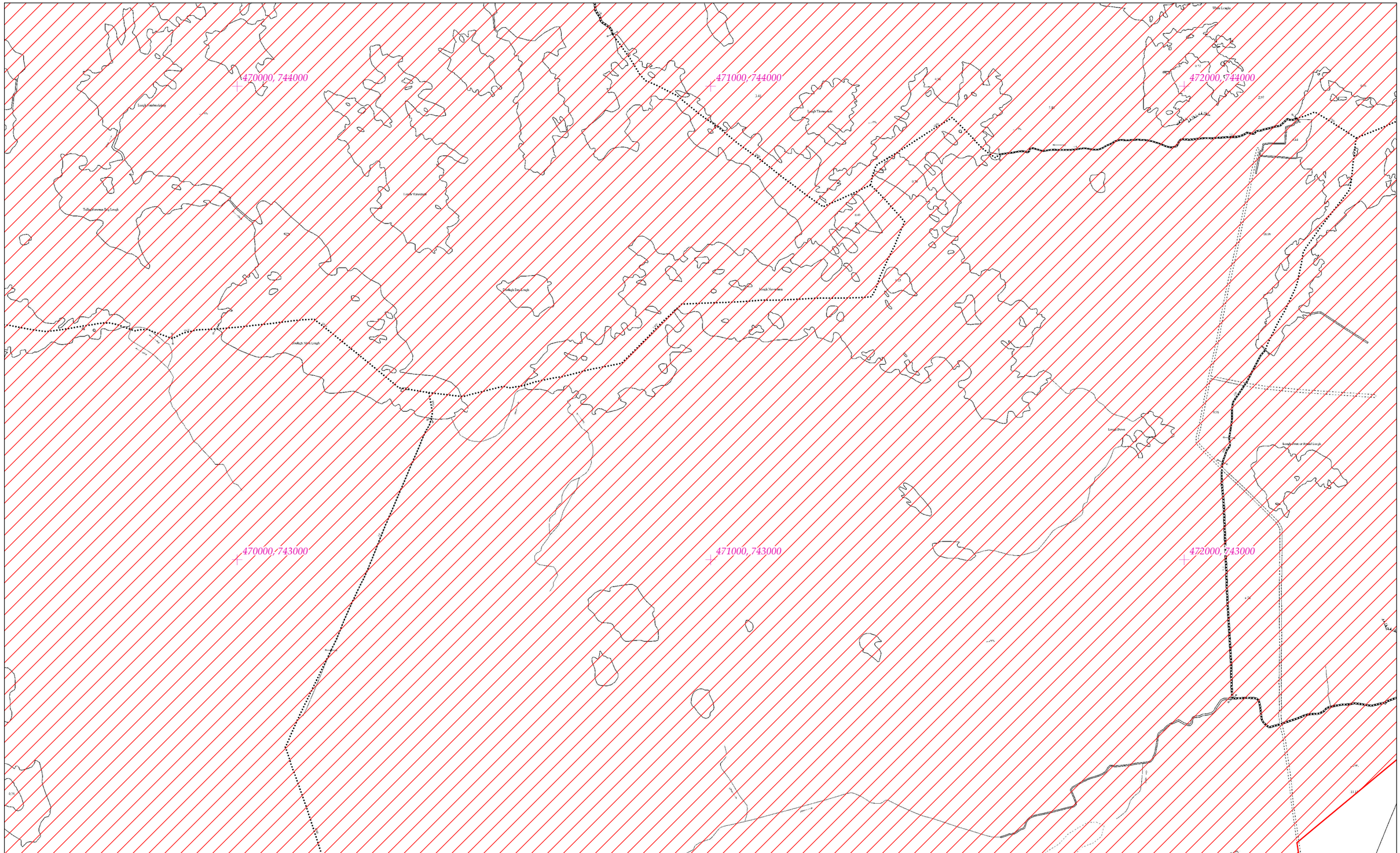

Rialachán 4(1)(b) / Regulation 4(1)(b)

Leathanach 63 de 253 (Co. na Gaillimhe)
Page 63 of 253 (Co. Galway)

LIMISTÉAR FAOI CHAOMHNÚ SPEISIALTA
SPECIAL AREA OF CONSERVATION

LCS Choimpléacs Phortach Chonamara
Connemara Bog Complex SAC

1:5000 O.S. TILE 3002b 63 of 253 Uimhir Bhileog Innéacs/ Index Sheet Number: 1

SITE CODE
002034

© Rannán Náisiúnta Mapála de Thailte Éireann. Gach ceart ar cosaint. Uimhir Ceadúnais CYAL50351092.
© National Mapping Division of Tailte Éireann . All rights reserved. Licence number CYAL50351092.
Córas Comhordanáidí: Trasteilgean Mercator na hÉireann / Co-ordinate System: Irish Transverse Mercator.

0 0.5km

Scála / Scale 1:7,500

Leagan / Version: 3.04

Arna chló an / Printed on: 26/10/2023

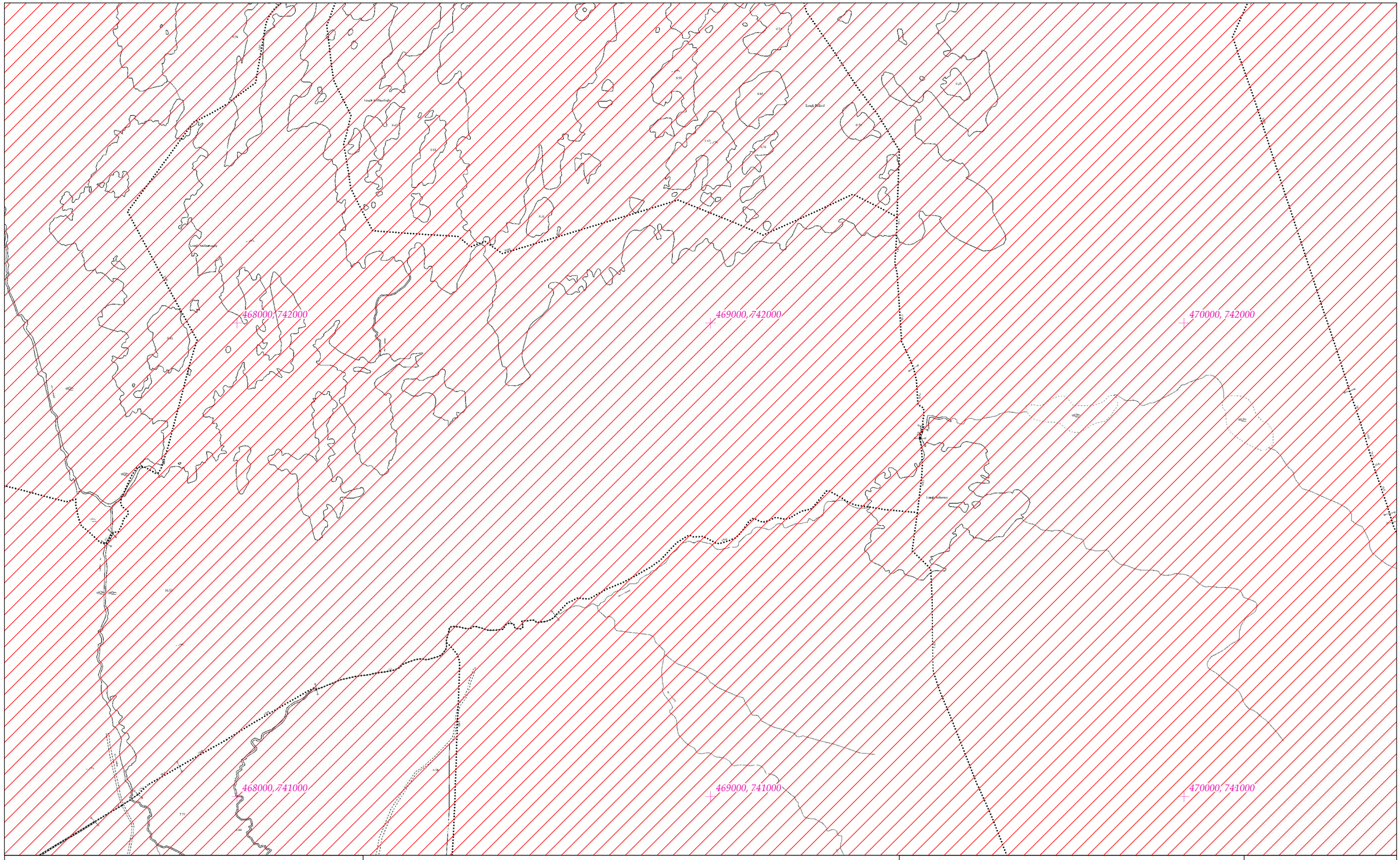

Rialachán 4(1)(b) / Regulation 4(1)(b)

Leathanach 64 de 253 (Co. na Gaillimhe)
Page 64 of 253 (Co. Galway)

LIMISTÉAR FAOI CHAOMHNÚ SPEISIALTA
SPECIAL AREA OF CONSERVATION

LCS Choimpléacs Phortach Chonamara
Connemara Bog Complex SAC

1:5000 O.S. TILE 3002c 64 of 253 Uimhir Bhileog Innéacs/ Index Sheet Number: 1

SITE CODE
002034

© Rannán Náisiúnta Mapála de Thailte Éireann. Gach ceart ar cosaint. Uimhir Ceadúnais CYAL50351092.
© National Mapping Division of Tailte Éireann . All rights reserved. Licence number CYAL50351092.
Córas Comhordanáidí: Trasteilgean Mercator na hÉireann / Co-ordinate System: Irish Transverse Mercator.

0 0.5km

Scála / Scale 1:7,500

Leagan / Version: 3.04

Arna chló an / Printed on: 26/10/2023

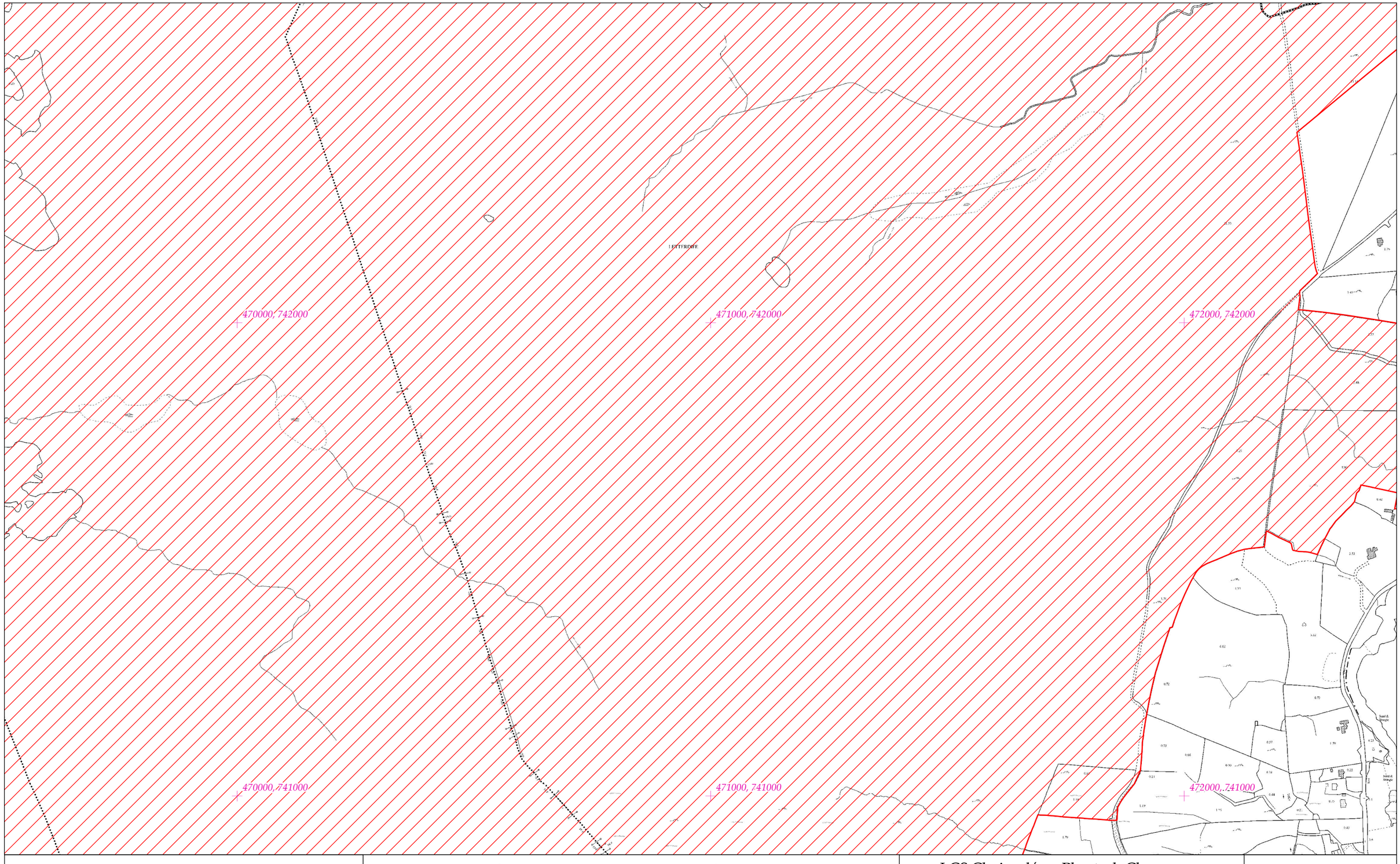

Rialachán 4(1)(b) / Regulation 4(1)(b)

Leathanach 65 de 253 (Co. na Gaillimhe)
Page 65 of 253 (Co. Galway)

LIMISTÉAR FAOI CHAOMHNÚ SPEISIALTA
SPECIAL AREA OF CONSERVATION

© Rannán Náisiúnta Mapála de Thailte Éireann. Gach ceart ar cosaint. Uimhir Ceadúnais CYAL50351092.
© National Mapping Division of Tailte Éireann . All rights reserved. Licence number CYAL50351092.
Córas Comhordanáidí: Trasteilgean Mercator na hÉireann / Co-ordinate System: Irish Transverse Mercator.

LCS Choimpléacs Phortach Chonamara
Connemara Bog Complex SAC

1:5000 O.S. TILE 3002d 65 of 253 Uimhir Bhileog Innéacs/ Index Sheet Number: 1

0 0.5km

Scála / Scale 1:7,500

SITE CODE
002034

Leagan / Version: 3.04

Arna chló an / Printed on: 26/10/2023

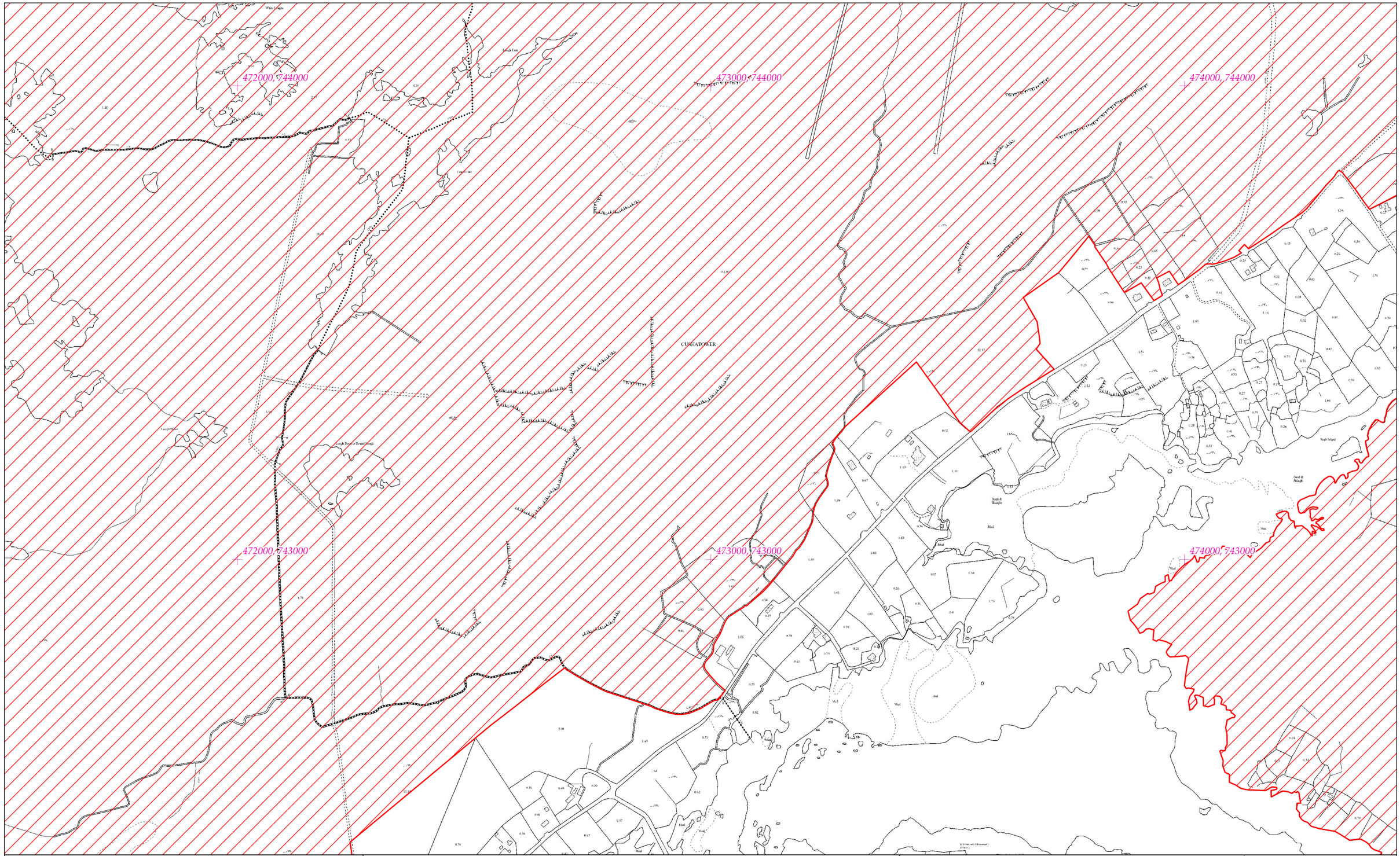

Rialachán 4(1)(b) / Regulation 4(1)(b)

Leathanach 66 de 253 (Co. na Gaillimhe)
Page 66 of 253 (Co. Galway)

LIMISTÉAR FAOI CHAOMHNÚ SPEISIALTA
SPECIAL AREA OF CONSERVATION

LCS Choimpléacs Phortach Chonamara
Connemara Bog Complex SAC

1:5000 O.S. TILE 3003a 66 of 253 Uimhir Bhileog Innéacs/ Index Sheet Number: 1

SITE CODE
002034

© Rannán Náisiúnta Mapála de Thailte Éireann. Gach ceart ar cosaint. Uimhir Ceadúnais CYAL50351092.
© National Mapping Division of Tailte Éireann . All rights reserved. Licence number CYAL50351092.
Córas Comhordanáidí: Trasteilgean Mercator na hÉireann / Co-ordinate System: Irish Transverse Mercator.

0 0.5km
Scála / Scale 1:7,500

Leagan / Version: 3.04

Arna chló an / Printed on: 26/10/2023

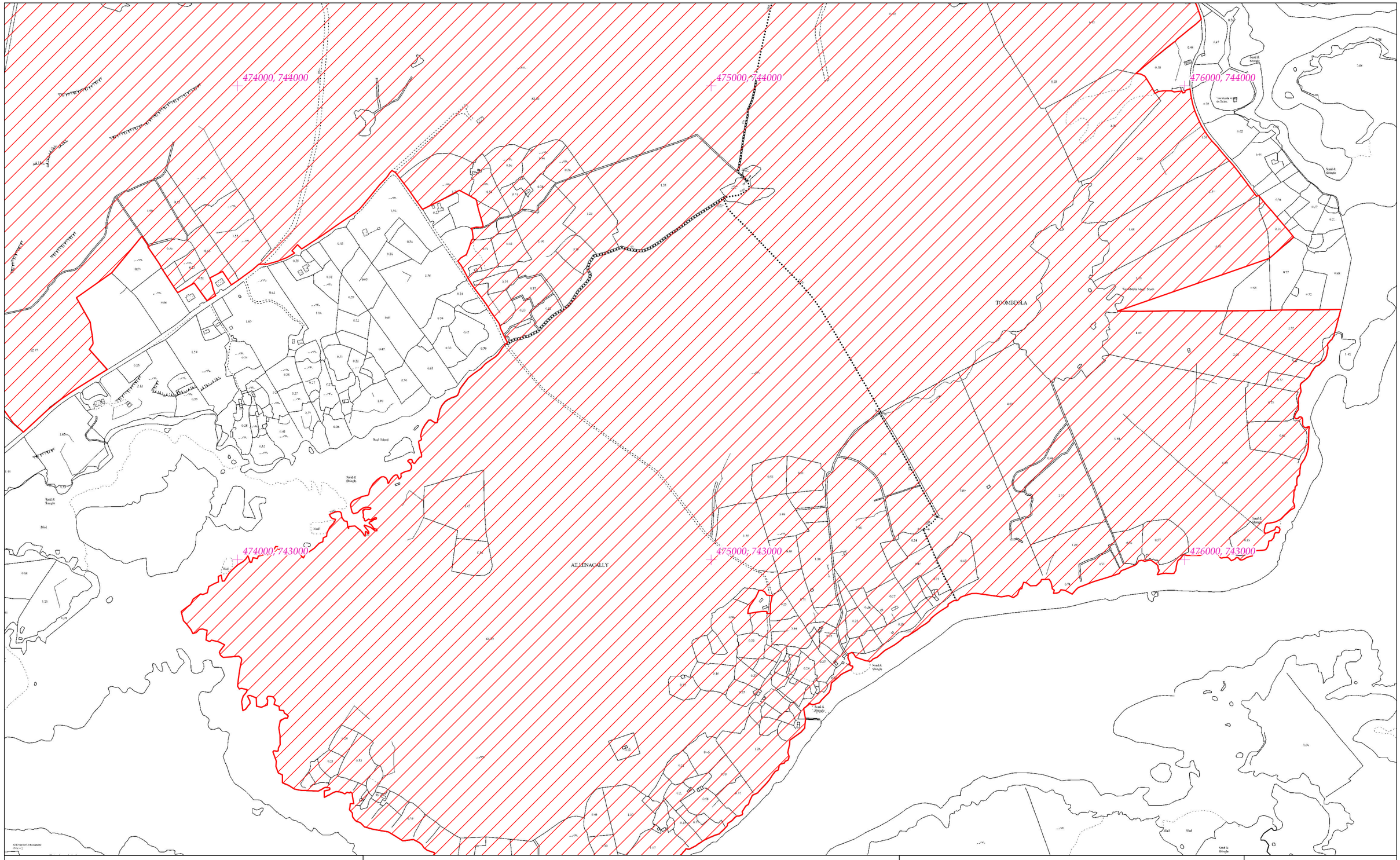

Rialachán 4(1)(b) / Regulation 4(1)(b)

Leathanach 67 de 253 (Co. na Gaillimhe)
Page 67 of 253 (Co. Galway)

LIMISTÉAR FAOI CHAOMHNÚ SPEISIALTA
SPECIAL AREA OF CONSERVATION

© Rannán Náisiúnta Mapála de Thailte Éireann. Gach ceart ar cosaint. Uimhir Ceadúnais CYAL50351092.
© National Mapping Division of Tailte Éireann . All rights reserved. Licence number CYAL50351092.
Córas Comhordanáidí: Trasteilgean Mercator na hÉireann / Co-ordinate System: Irish Transverse Mercator.

LCS Choimpléacs Phortach Chonamara
Connemara Bog Complex SAC

1:5000 O.S. TILE 3003b 67 of 253 Uimhir Bhileog Innéacs/ Index Sheet Number: 1

0 0.5km

Scála / Scale 1:7,500

SITE CODE
002034

Leagan / Version: 3.04

Arna chló an / Printed on: 26/10/2023

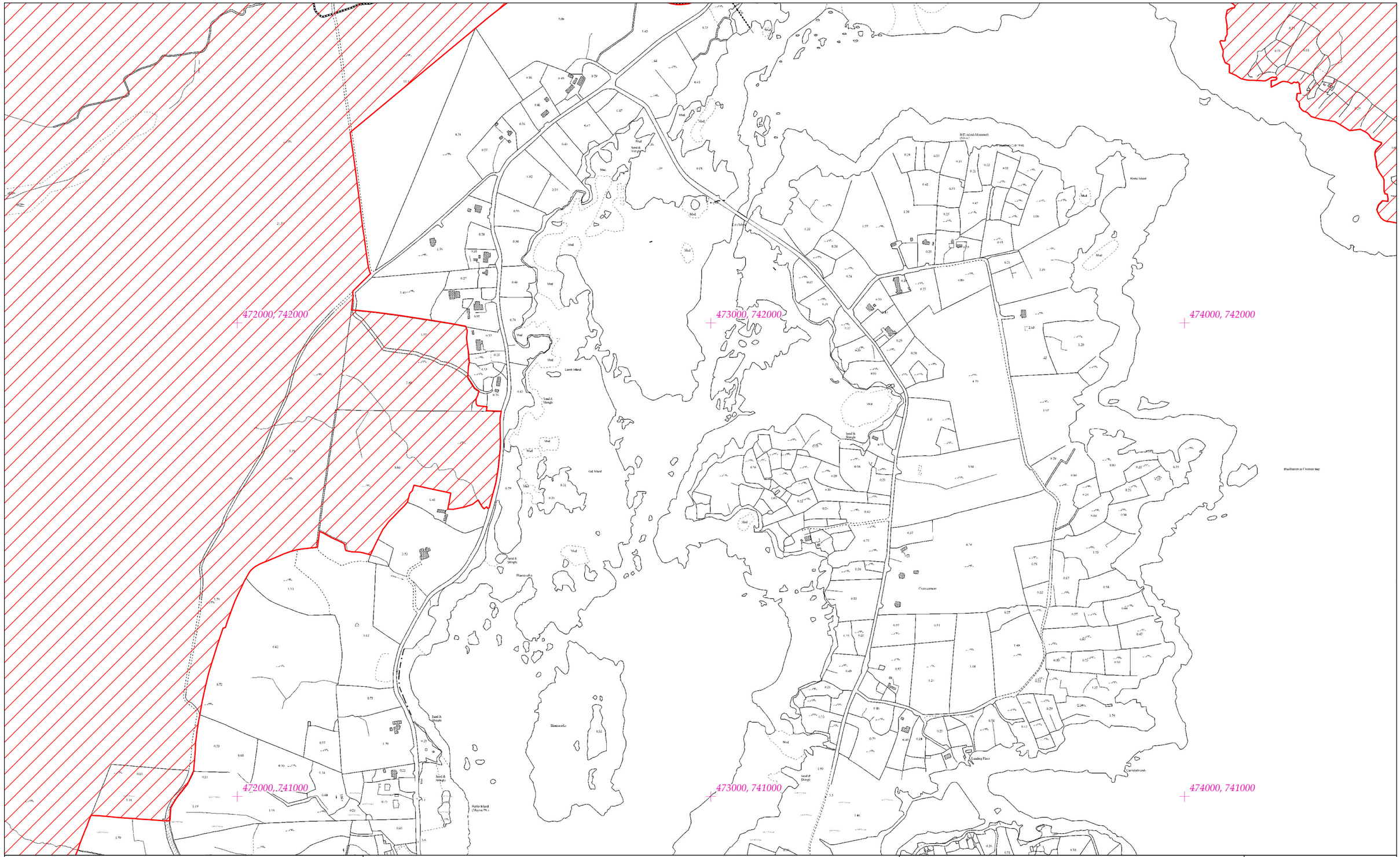

Rialachán 4(1)(b) / Regulation 4(1)(b)

Leathanach 68 de 253 (Co. na Gaillimhe)
Page 68 of 253 (Co. Galway)

LIMISTÉAR FAOI CHAOMHNÚ SPEISIALTA
SPECIAL AREA OF CONSERVATION

LCS Choimpléacs Phortach Chonamara
Connemara Bog Complex SAC

1:5000 O.S. TILE 3003c 68 of 253 Uimhir Bhileog Innéacs/ Index Sheet Number: 1

SITE CODE
002034

© Rannán Náisiúnta Mapála de Thailte Éireann. Gach ceart ar cosaint. Uimhir Ceadúnais CYAL50351092.
© National Mapping Division of Tailte Éireann . All rights reserved. Licence number CYAL50351092.
Córas Comhordanáidí: Trasteilgean Mercator na hÉireann / Co-ordinate System: Irish Transverse Mercator.

0 0.5km

Scála / Scale 1:7,500

Leagan / Version: 3.04

Arna chló an / Printed on: 26/10/2023

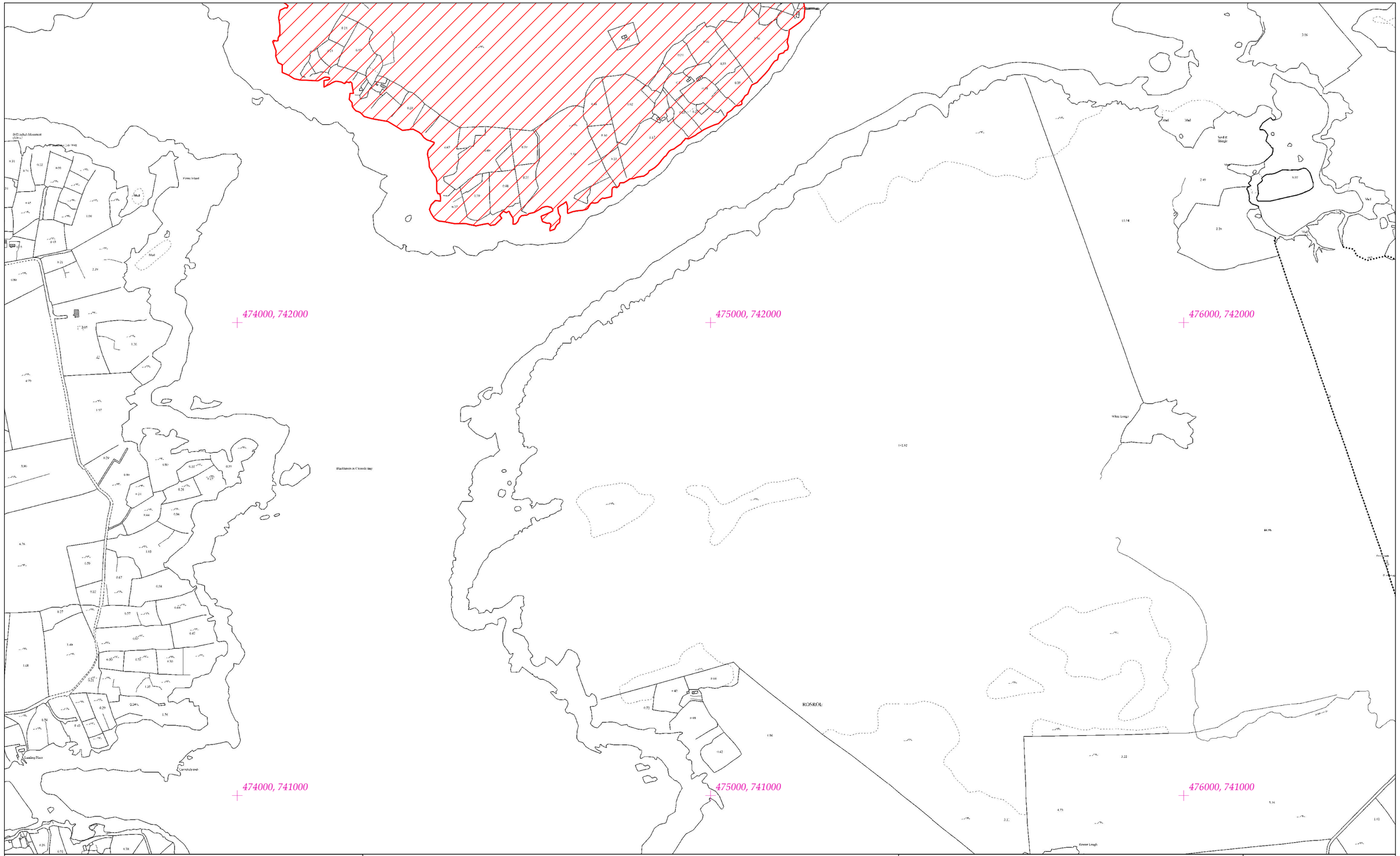
474000, 742000
475000, 742000
476000, 742000
474000, 741000
475000, 741000
476000, 741000
Mud
Sand & Shingle
Rocks
Fiddaun Island
Inishnee
Inishnee (Clonrush) Island
Inishnee (Cloonlis) Island
Inishnee (Cloonlis) Island
Inishnee (Cloonlis

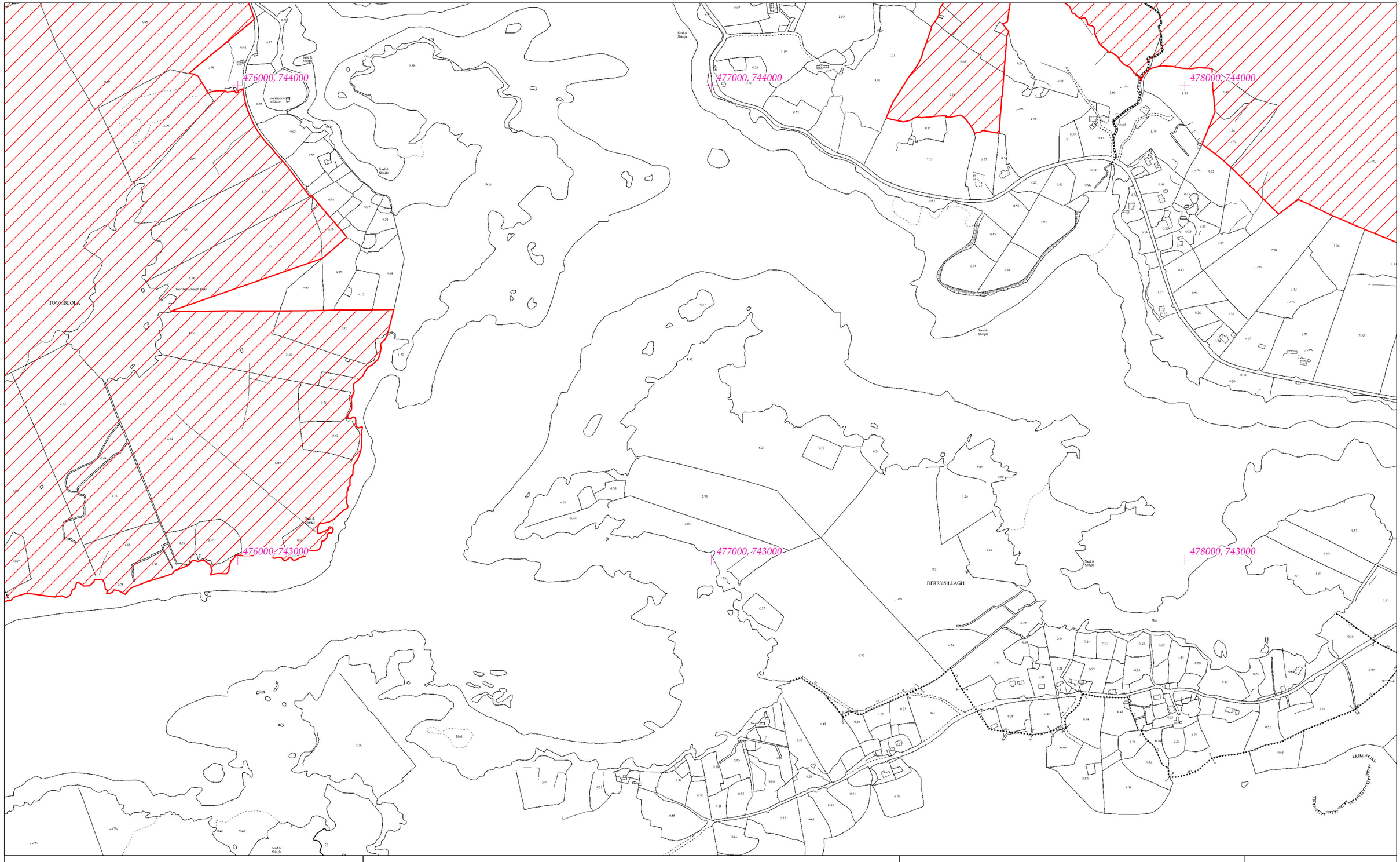

LIMISTÉAR FAOI CHAOMHNÚ SPEISIALTA
SPECIAL AREA OF CONSERVATION

Rialachán 4(1)(b) / Regulation 4(1)(b)

Leathanach 70 de 253 (Co. na Gaillimhe)
Page 70 of 253 (Co. Galway)

LCS Choimpléacs Phortach Chonamara
Connemara Bog Complex SAC

1:5000 O.S. TILE 3004a 70 of 253 Uimhir Bhileog Innéacs/ Index Sheet Number: 1

SITE CODE
002034

© Rannán Náisiúnta Mapála de Thailte Éireann. Gach ceart ar cosaint. Uimhir Ceadúnais CYAL50351092.
© National Mapping Division of Tailte Éireann . All rights reserved. Licence number CYAL50351092.
Córas Comhordanáidí: Trasteilgean Mercator na hÉireann / Co-ordinate System: Irish Transverse Mercator.

0 0.5km

Scála / Scale 1:7,500

Leagan / Version: 3.04

Arna chló an / Printed on: 26/10/2023

478000, 744000

479000, 744000

480000, 744000

478000, 743000

479000, 743000

480000, 743000

SGRAHACLIA

Dún Riachán

Rialachán 4(1)(b) / Regulation 4(1)(b)

Leathanach 71 de 253 (Co. na Gaillimhe)
Page 71 of 253 (Co. Galway)

LIMISTÉAR FAOI CHAOMHNÚ SPEISIALTA
SPECIAL AREA OF CONSERVATION

© Rannán Náisiúnta Mapála de Thailte Éireann. Gach ceart ar cosaint. Uimhir Ceadúnais CYAL50351092.
© National Mapping Division of Tailte Éireann . All rights reserved. Licence number CYAL50351092.
Córas Comhordanáidí: Trasteilgean Mercator na hÉireann / Co-ordinate System: Irish Transverse Mercator.

LCS Choimpléacs Phortach Chonamara
Connemara Bog Complex SAC

1:5000 O.S. TILE 3004b 71 of 253 Uimhir Bhileog Innéacs/ Index Sheet Number: 1

SITE CODE
002034

0 0.5km

Scála / Scale 1:7,500

Leagan / Version: 3.04

Arna chló an / Printed on: 26/10/2023

480000, 744000

481000, 744000

482000, 744000

480000, 743000

481000, 743000

482000, 743000

Rialachán 4(1)(b) / Regulation 4(1)(b)

Leathanach 72 de 253 (Co. na Gaillimhe)
Page 72 of 253 (Co. Galway)

LIMISTÉAR FAOI CHAOMHNÚ SPEISIALTA
SPECIAL AREA OF CONSERVATION

© Rannán Náisiúnta Mapála de Thailte Éireann. Gach ceart ar cosaint. Uimhir Ceadúnais CYAL50351092.
© National Mapping Division of Tailte Éireann . All rights reserved. Licence number CYAL50351092.
Córas Comhordanáidí: Trasteilgean Mercator na hÉireann / Co-ordinate System: Irish Transverse Mercator.

LCS Choimpléacs Phortach Chonamara
Connemara Bog Complex SAC

1:5000 O.S. TILE 3005a 72 of 253 Uimhir Bhileog Innéacs/ Index Sheet Number: 1

0 0.5km

Scála / Scale 1:7,500

SITE CODE
002034

Leagan / Version: 3.04

Arna chló an / Printed on: 26/10/2023

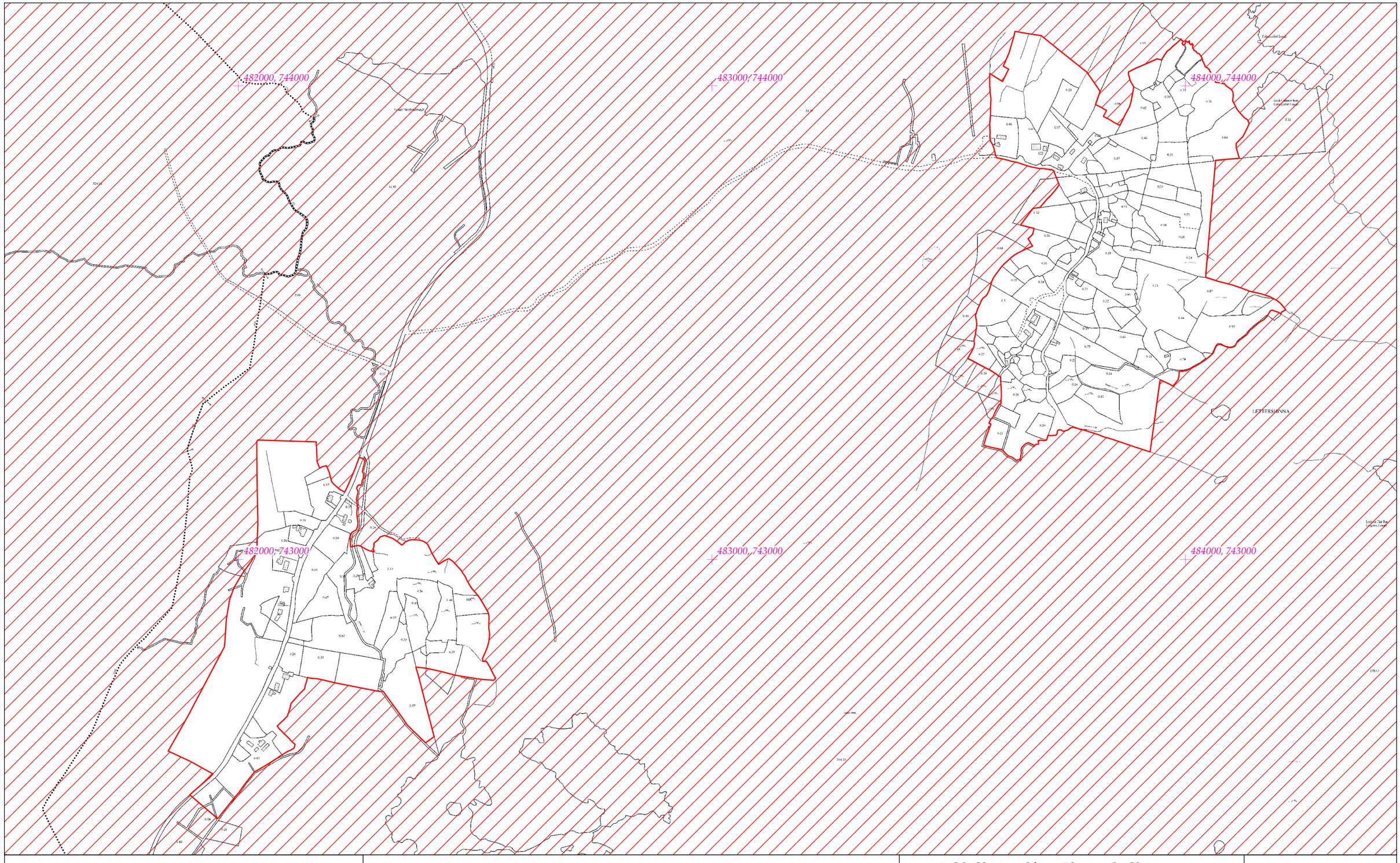

Rialachán 4(1)(b) / Regulation 4(1)(b)

Leathanach 73 de 253 (Co. na Gaillimhe)
Page 73 of 253 (Co. Galway)

LIMISTÉAR FAOI CHAOMHNÚ SPEISIALTA
SPECIAL AREA OF CONSERVATION

LCS Choimpléacs Phortach Chonamara
Connemara Bog Complex SAC

1:5000 O.S. TILE 3005b 73 of 253 Uimhir Bhileog Innéacs/ Index Sheet Number: 1

SITE CODE
002034

© Rannán Náisiúnta Mapála de Thailte Éireann. Gach ceart ar cosaint. Uimhir Ceadúnais CYAL50351092.
© National Mapping Division of Tailte Éireann . All rights reserved. Licence number CYAL50351092.
Córas Comhordanáidí: Trasteilgean Mercator na hÉireann / Co-ordinate System: Irish Transverse Mercator.

0 0.5km

Scála / Scale 1:7,500

Leagan / Version: 3.04

Arna chló an / Printed on: 26/10/2023

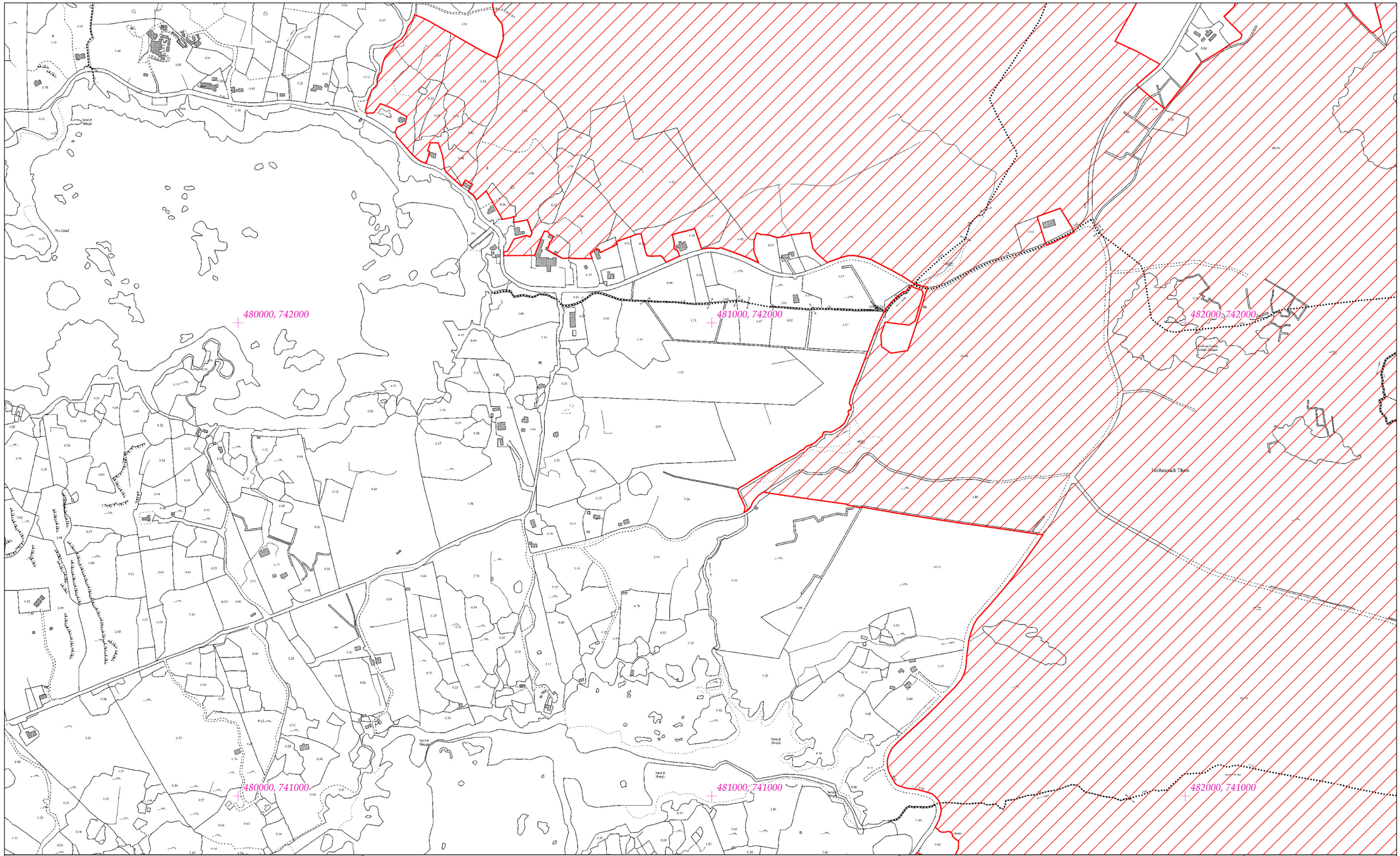

Rialachán 4(1)(b) / Regulation 4(1)(b)

Leathanach 74 de 253 (Co. na Gaillimhe)
Page 74 of 253 (Co. Galway)

LIMISTÉAR FAOI CHAOMHNÚ SPEISIALTA
SPECIAL AREA OF CONSERVATION

LCS Choimpléacs Phortach Chonamara
Connemara Bog Complex SAC

1:5000 O.S. TILE 3005c 74 of 253 Uimhir Bhileog Innéacs/ Index Sheet Number: 1

SITE CODE
002034

© Rannán Náisiúnta Mapála de Thailte Éireann. Gach ceart ar cosaint. Uimhir Ceadúnais CYAL50351092.
© National Mapping Division of Tailte Éireann . All rights reserved. Licence number CYAL50351092.
Córas Comhordanáidí: Trasteilgean Mercator na hÉireann / Co-ordinate System: Irish Transverse Mercator.

0 0.5km

Scála / Scale 1:7,500

Leagan / Version: 3.04

Arna chló an / Printed on: 26/10/2023

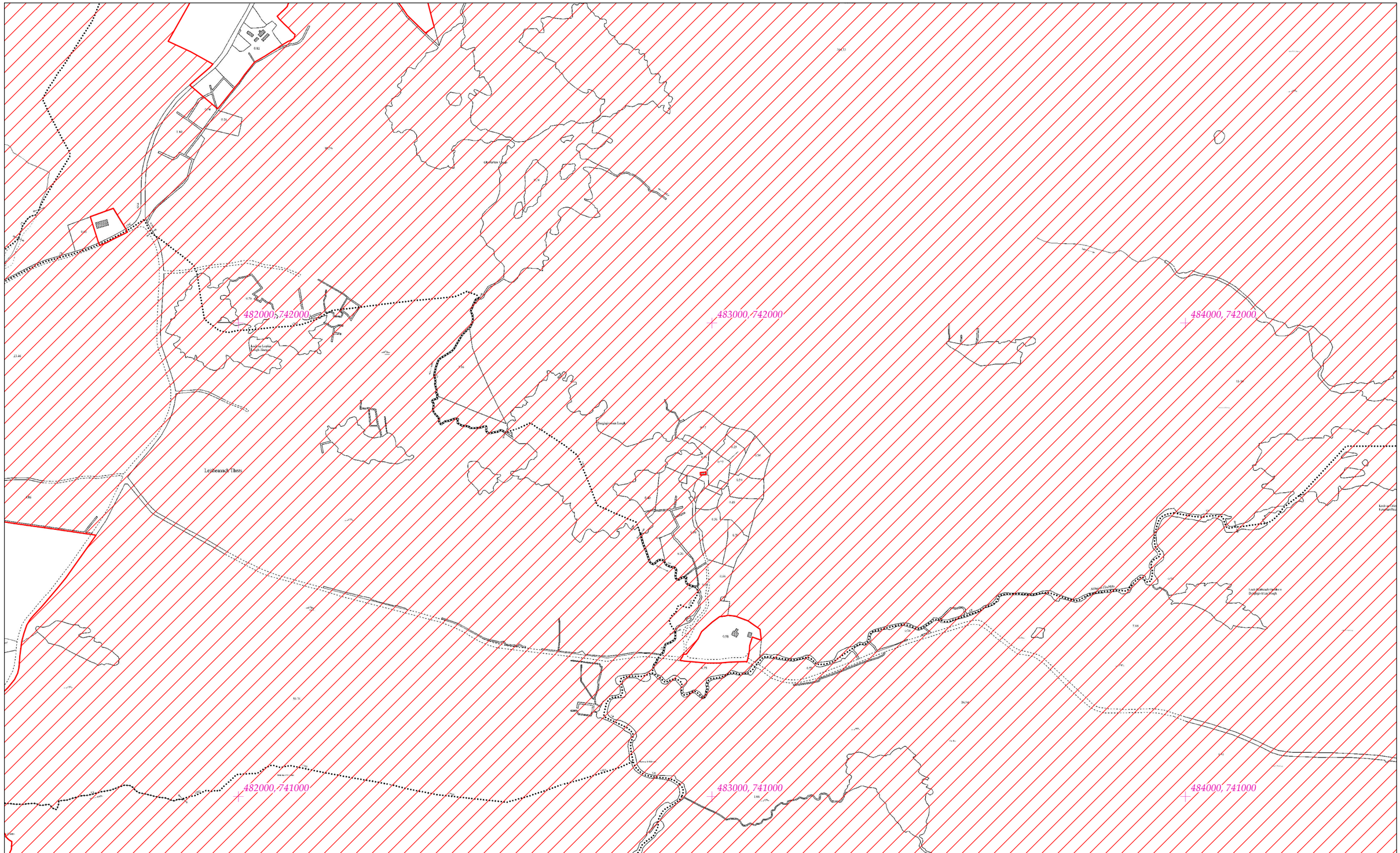

Rialachán 4(1)(b) / Regulation 4(1)(b)

Leathanach 75 de 253 (Co. na Gaillimhe)
Page 75 of 253 (Co. Galway)

LIMISTÉAR FAOI CHAOMHNÚ SPEISIALTA
SPECIAL AREA OF CONSERVATION

LCS Choimpléacs Phortach Chonamara
Connemara Bog Complex SAC

1:5000 O.S. TILE 3005d 75 of 253 Uimhir Bhileog Innéacs/ Index Sheet Number: 1

SITE CODE
002034

© Rannán Náisiúnta Mapála de Thailte Éireann. Gach ceart ar cosaint. Uimhir Ceadúnais CYAL50351092.
© National Mapping Division of Tailte Éireann . All rights reserved. Licence number CYAL50351092.
Córas Comhordanáidí: Trasteilgean Mercator na hÉireann / Co-ordinate System: Irish Transverse Mercator.

0 0.5km

Scála / Scale 1:7,500

Leagan / Version: 3.04

Arna chló an / Printed on: 26/10/2023

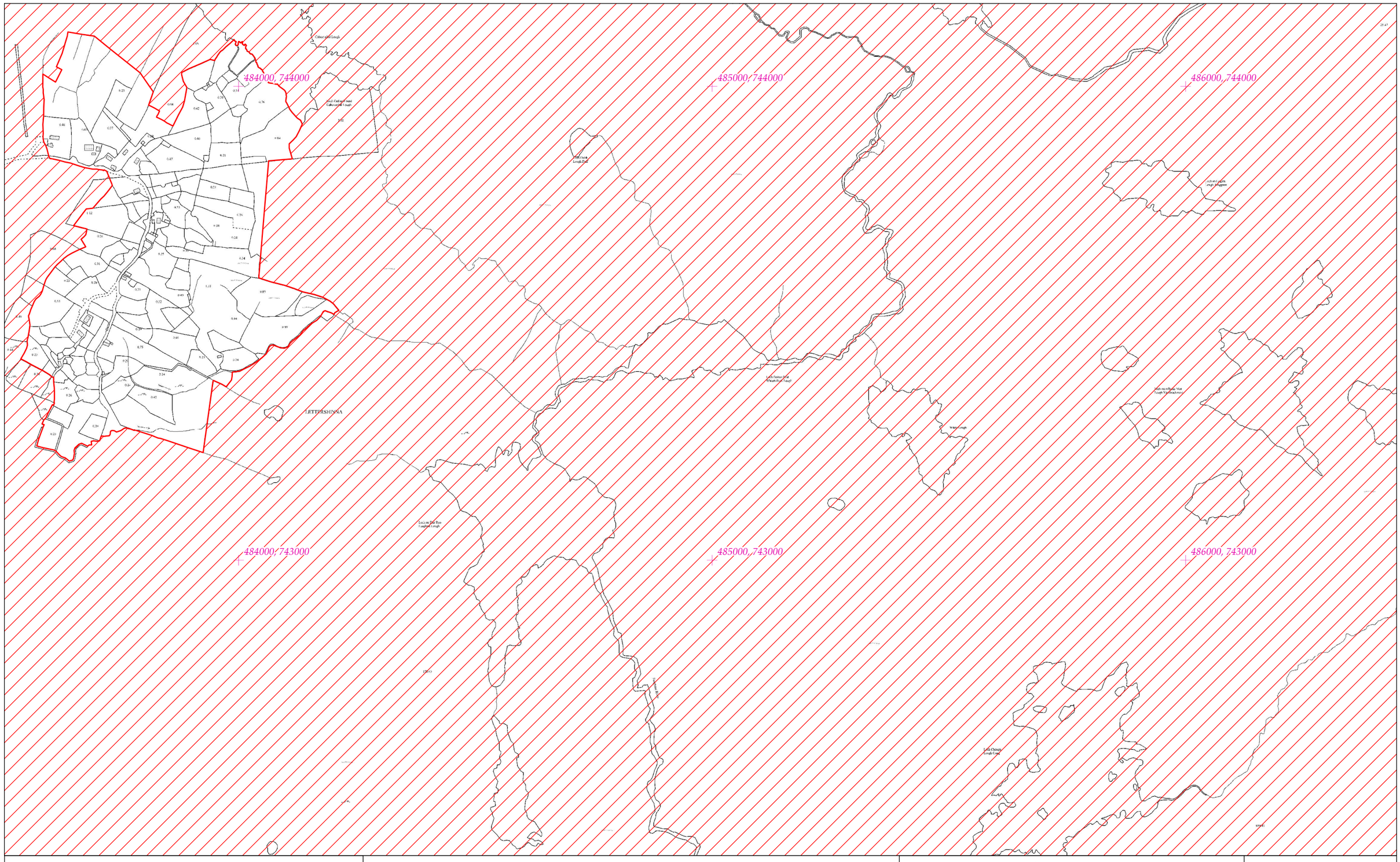

LIMISTÉAR FAOI CHAOMHNÚ SPEISIALTA
SPECIAL AREA OF CONSERVATION

Rialachán 4(1)(b) / Regulation 4(1)(b)

Leathanach 76 de 253 (Co. na Gaillimhe)
Page 76 of 253 (Co. Galway)

LCS Choimpléacs Phortach Chonamara
Connemara Bog Complex SAC

1:5000 O.S. TILE 3006a 76 of 253 Uimhir Bhileog Innéacs/ Index Sheet Number: 1

SITE CODE
002034

© Rannán Náisiúnta Mapála de Thailte Éireann. Gach ceart ar cosaint. Uimhir Ceadúnais CYAL50351092.
© National Mapping Division of Tailte Éireann . All rights reserved. Licence number CYAL50351092.
Córas Comhordanáidí: Trasteilgean Mercator na hÉireann / Co-ordinate System: Irish Transverse Mercator.

0 0.5km

Scála / Scale 1:7,500

Leagan / Version: 3.04

Arna chló an / Printed on: 26/10/2023

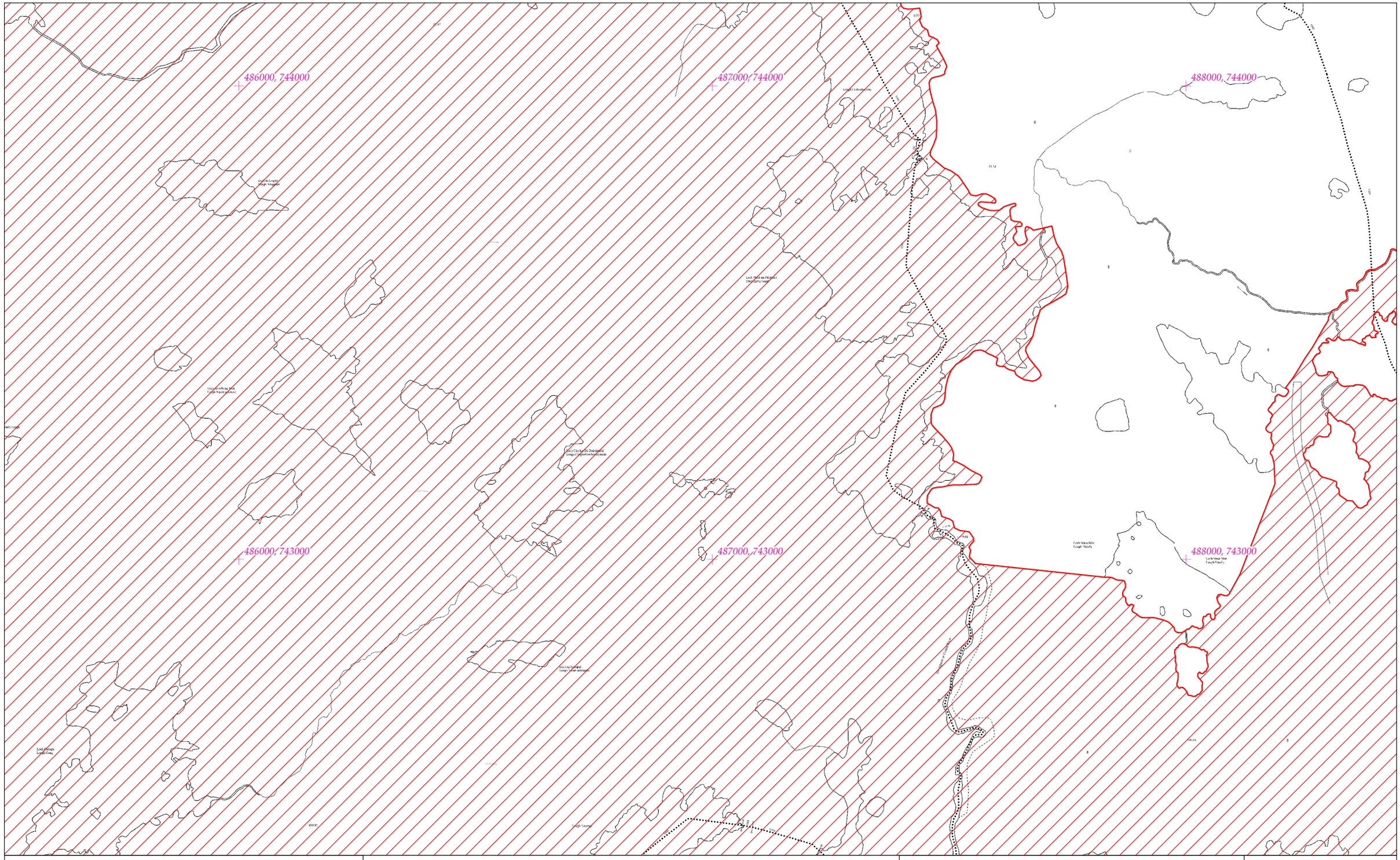

Rialachán 4(1)(b) / Regulation 4(1)(b)

Leathanach 77 de 253 (Co. na Gaillimhe)
Page 77 of 253 (Co. Galway)

LIMISTÉAR FAOI CHAOMHNÚ SPEISIALTA
SPECIAL AREA OF CONSERVATION

LCS Choimpléacs Phortach Chonamara
Connemara Bog Complex SAC

1:5000 O.S. TILE 3006b 77 of 253 Uimhir Bhileog Innéacs/ Index Sheet Number: 1

SITE CODE
002034

© Rannán Náisiúnta Mapála de Thailte Éireann. Gach ceart ar cosaint. Uimhir Ceadúnais CYAL50351092.
© National Mapping Division of Tailte Éireann . All rights reserved. Licence number CYAL50351092.
Córas Comhordanáidí: Trasteilgean Mercator na hÉireann / Co-ordinate System: Irish Transverse Mercator.

0 0.5km
Scála / Scale 1:7,500

Leagan / Version: 3.04

Arna chló an / Printed on: 26/10/2023

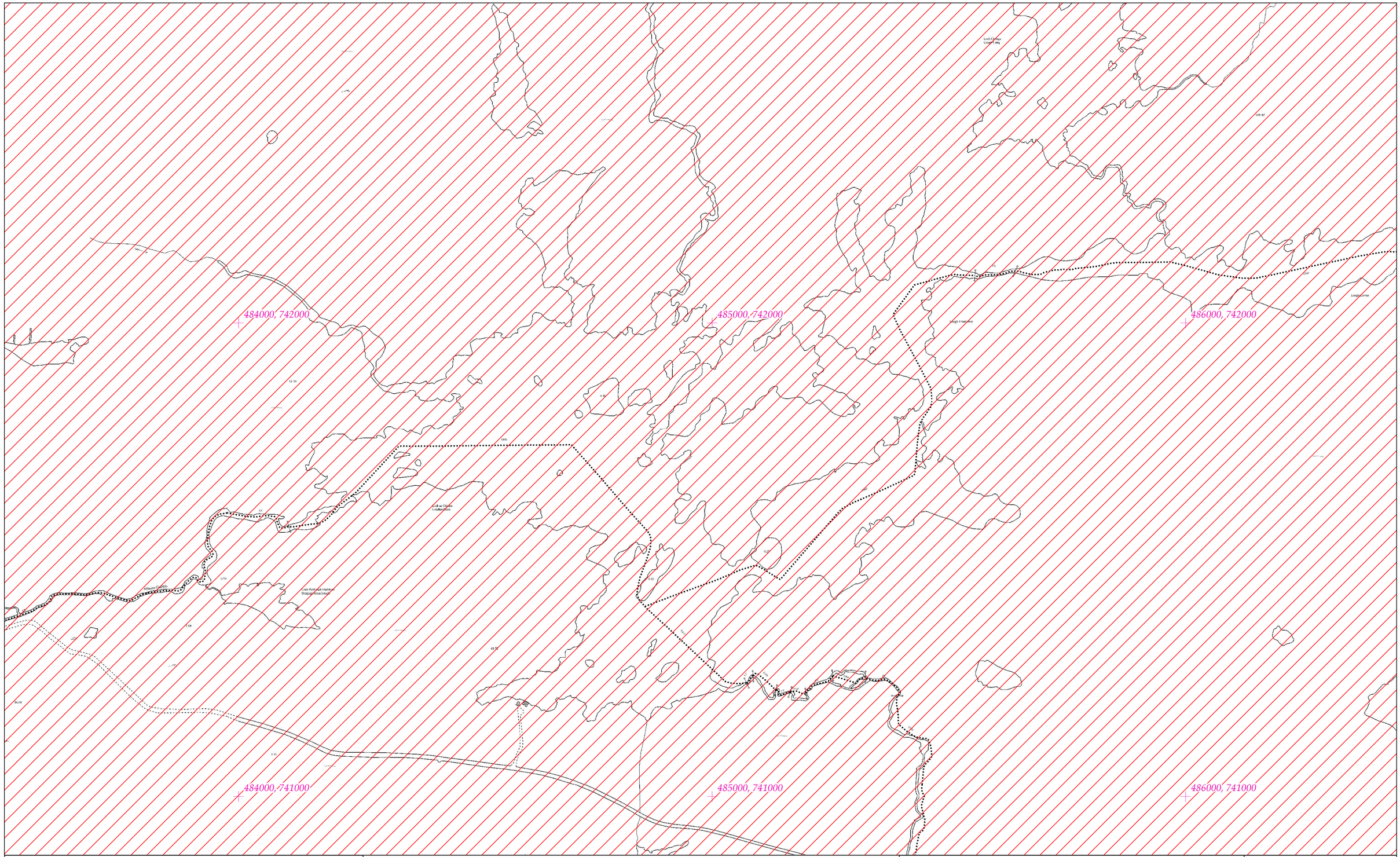

Rialachán 4(1)(b) / Regulation 4(1)(b)

Leathanach 78 de 253 (Co. na Gaillimhe)
Page 78 of 253 (Co. Galway)

LIMISTÉAR FAOI CHAOMHNÚ SPEISIALTA
SPECIAL AREA OF CONSERVATION

LCS Choimpléacs Phortach Chonamara
Connemara Bog Complex SAC

1:5000 O.S. TILE 3006c 78 of 253 Uimhir Bhileog Innéacs/ Index Sheet Number: 1

SITE CODE
002034

© Rannán Náisiúnta Mapála de Thailte Éireann. Gach ceart ar cosaint. Uimhir Ceadúnais CYAL50351092.
© National Mapping Division of Tailte Éireann . All rights reserved. Licence number CYAL50351092.
Córas Comhordanáidí: Trasteilgean Mercator na hÉireann / Co-ordinate System: Irish Transverse Mercator.

0 0.5km

Scála / Scale 1:7,500

Leagan / Version: 3.04

Arna chló an / Printed on: 26/10/2023

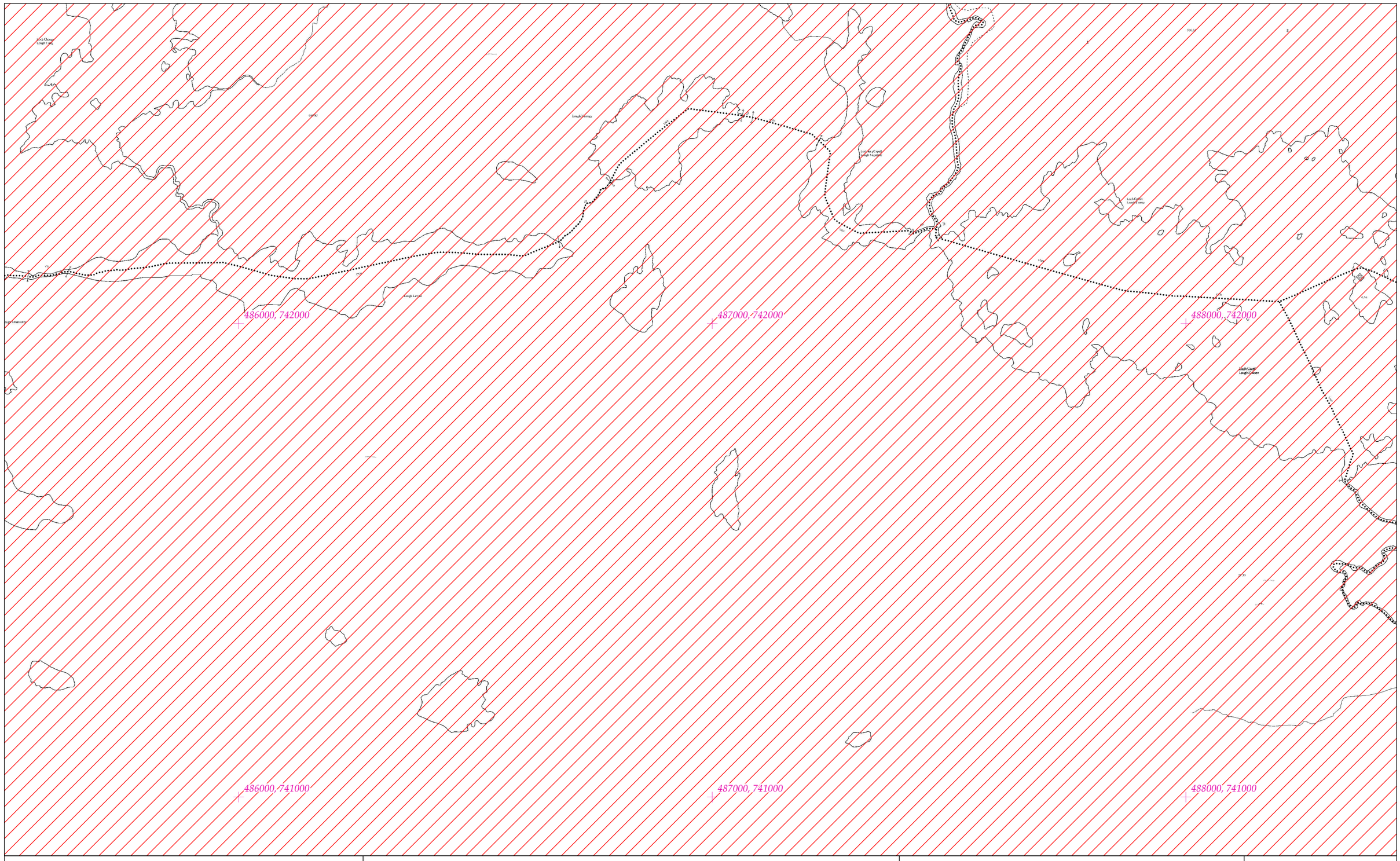

Rialachán 4(1)(b) / Regulation 4(1)(b)

Leathanach 79 de 253 (Co. na Gaillimhe)
Page 79 of 253 (Co. Galway)

LIMISTÉAR FAOI CHAOMHNÚ SPEISIALTA
SPECIAL AREA OF CONSERVATION

LCS Choimpléacs Phortach Chonamara
Connemara Bog Complex SAC

1:5000 O.S. TILE 3006d 79 of 253 Uimhir Bhileog Innéacs/ Index Sheet Number: 1

SITE CODE
002034

© Rannán Náisiúnta Mapála de Thailte Éireann. Gach ceart ar cosaint. Uimhir Ceadúnais CYAL50351092.
© National Mapping Division of Tailte Éireann . All rights reserved. Licence number CYAL50351092.
Córas Comhordanáidí: Trasteilgean Mercator na hÉireann / Co-ordinate System: Irish Transverse Mercator.

0 0.5km

Scála / Scale 1:7,500

Leagan / Version: 3.04

Arna chló an / Printed on: 26/10/2023

488000, 744000

489000, 744000

490000, 744000

488000, 743000

489000, 743000

490000, 743000

BOHEESHAL

Rialachán 4(1)(b) / Regulation 4(1)(b)

Leathanach 80 de 253 (Co. na Gaillimhe)
Page 80 of 253 (Co. Galway)

LIMISTÉAR FAOI CHAOMHNÚ SPEISIALTA
SPECIAL AREA OF CONSERVATION

© Rannán Náisiúnta Mapála de Thailte Éireann. Gach ceart ar cosaint. Uimhir Ceadúnais CYAL50351092.
© National Mapping Division of Tailte Éireann . All rights reserved. Licence number CYAL50351092.
Córas Comhordanáidí: Trasteilgean Mercator na hÉireann / Co-ordinate System: Irish Transverse Mercator.

LCS Choimpléacs Phortach Chonamara
Connemara Bog Complex SAC

1:5000 O.S. TILE 3007a 80 of 253 Uimhir Bhileog Innéacs/ Index Sheet Number: 1

0 0.5km

Scála / Scale 1:7,500

SITE CODE
002034

Leagan / Version: 3.04

Arna chló an / Printed on: 26/10/2023

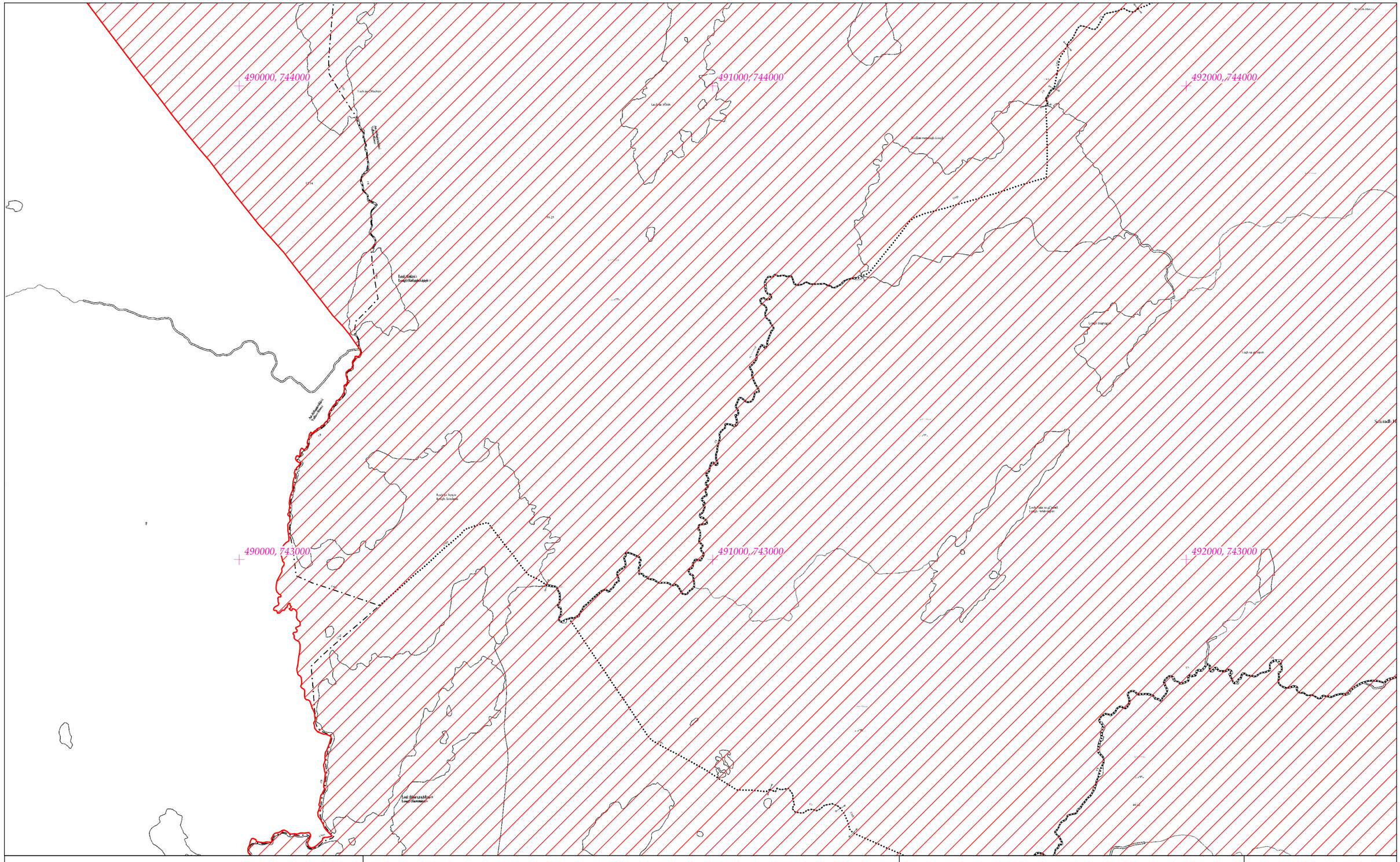

Rialachán 4(1)(b) / Regulation 4(1)(b)

Leathanach 81 de 253 (Co. na Gaillimhe)
Page 81 of 253 (Co. Galway)

LIMISTÉAR FAOI CHAOMHNÚ SPEISIALTA
SPECIAL AREA OF CONSERVATION

LCS Choimpléacs Phortach Chonamara
Connemara Bog Complex SAC

1:5000 O.S. TILE 3007b 81 of 253 Uimhir Bhileog Innéacs/ Index Sheet Number: 2

SITE CODE
002034

© Rannán Náisiúnta Mapála de Thailte Éireann. Gach ceart ar cosaint. Uimhir Ceadúnais CYAL50351092.
© National Mapping Division of Tailte Éireann . All rights reserved. Licence number CYAL50351092.
Córas Comhordanáidí: Trasteilgean Mercator na hÉireann / Co-ordinate System: Irish Transverse Mercator.

0 0.5km

Scála / Scale 1:7,500

Leagan / Version: 3.04

Arna chló an / Printed on: 26/10/2023

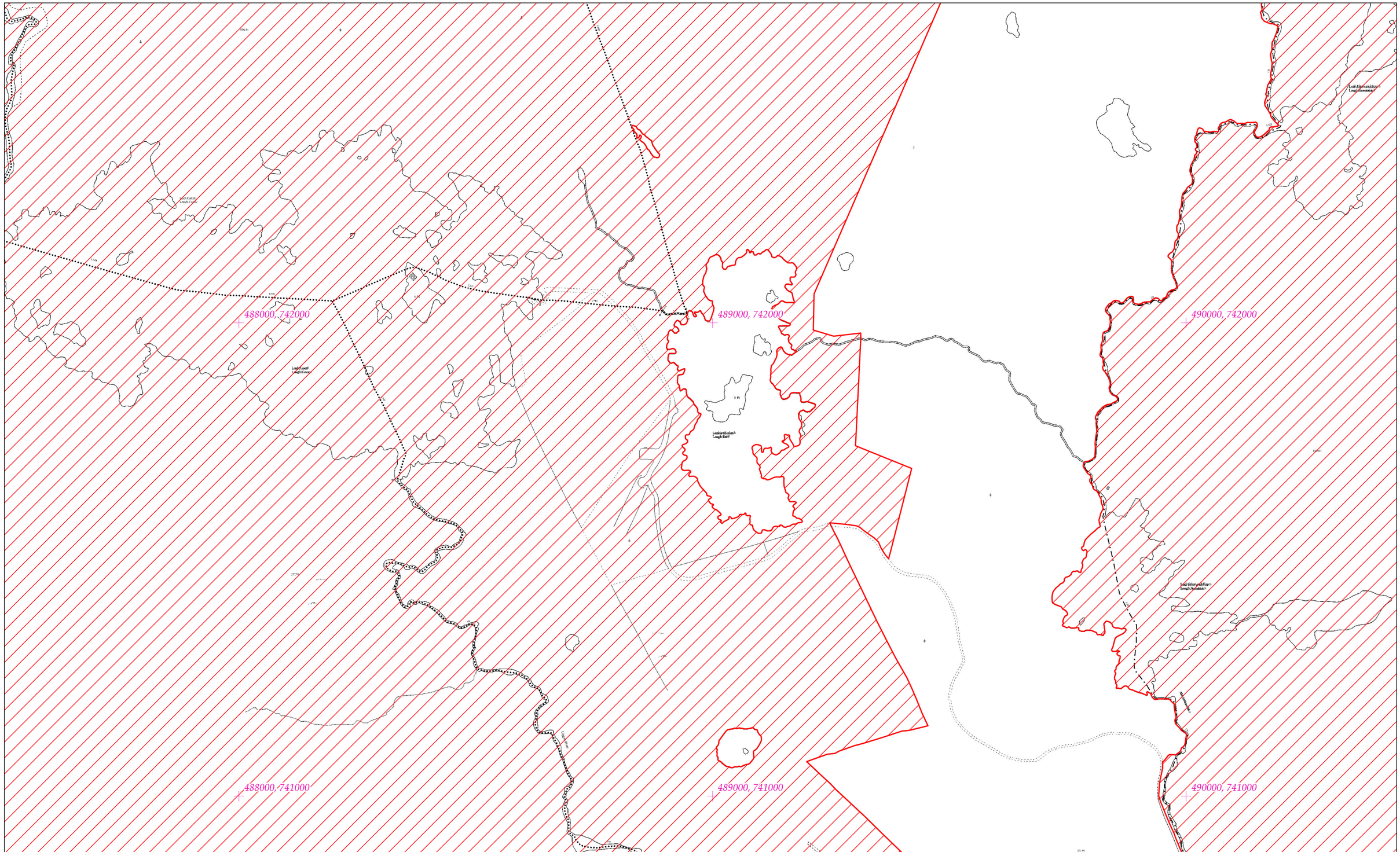

Rialachán 4(1)(b) / Regulation 4(1)(b)

Leathanach 82 de 253 (Co. na Gaillimhe)
Page 82 of 253 (Co. Galway)

LIMISTÉAR FAOI CHAOMHNÚ SPEISIALTA
SPECIAL AREA OF CONSERVATION

LCS Choimpléacs Phortach Chonamara
Connemara Bog Complex SAC

1:5000 O.S. TILE 3007c 82 of 253 Uimhir Bhileog Innéacs/ Index Sheet Number: 1

SITE CODE
002034

© Rannán Náisiúnta Mapála de Thailte Éireann. Gach ceart ar cosaint. Uimhir Ceadúnais CYAL50351092.
© National Mapping Division of Tailte Éireann . All rights reserved. Licence number CYAL50351092.
Córas Comhordanáidí: Trasteilgean Mercator na hÉireann / Co-ordinate System: Irish Transverse Mercator.

0 0.5km

Scála / Scale 1:7,500

Leagan / Version: 3.04

Arna chló an / Printed on: 26/10/2023

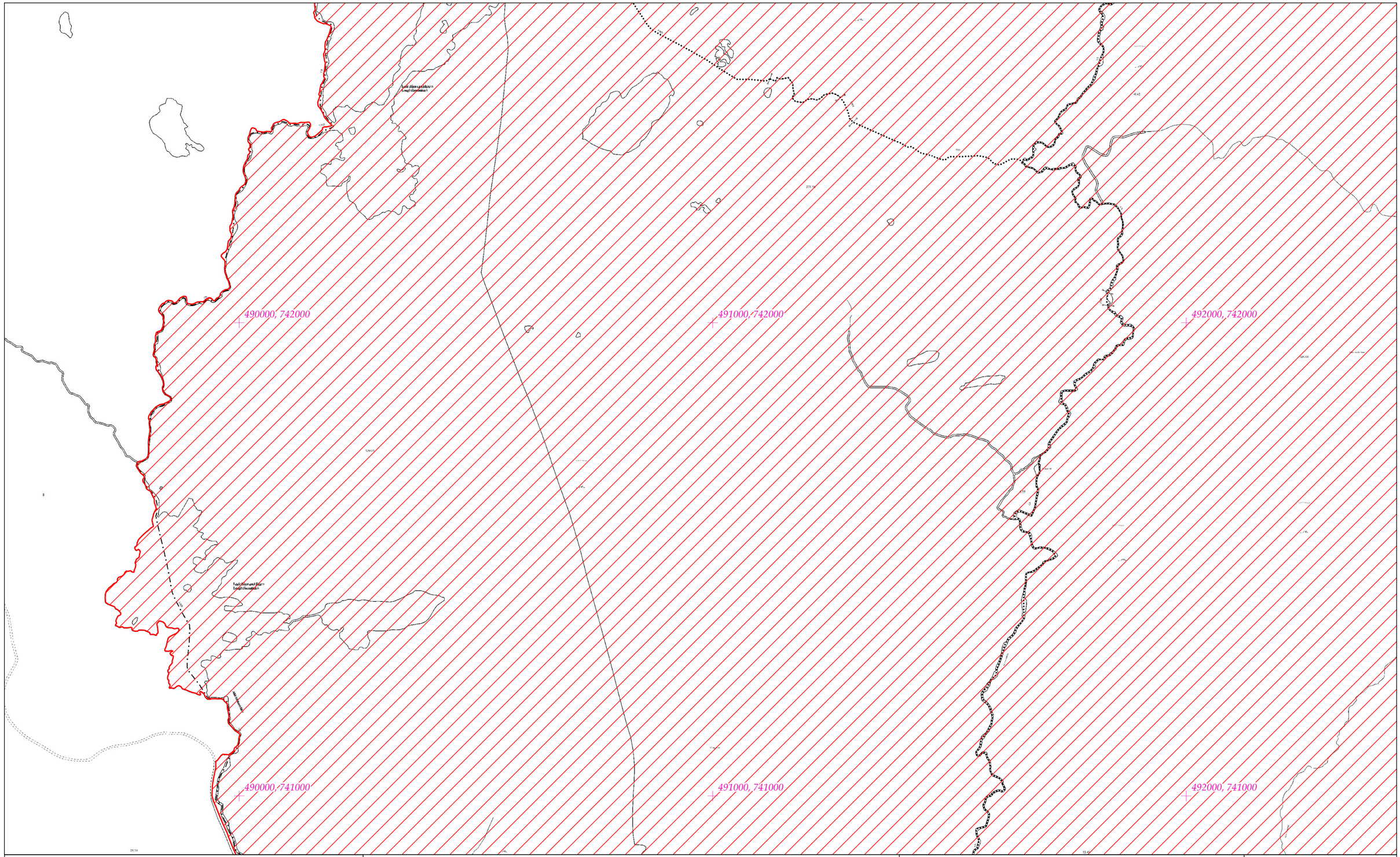

Rialachán 4(1)(b) / Regulation 4(1)(b)

Leathanach 83 de 253 (Co. na Gaillimhe)
Page 83 of 253 (Co. Galway)

LIMISTÉAR FAOI CHAOMHNÚ SPEISIALTA
SPECIAL AREA OF CONSERVATION

LCS Choimpléacs Phortach Chonamara
Connemara Bog Complex SAC

1:5000 O.S. TILE 3007d 83 of 253 Uimhir Bhileog Innéacs/ Index Sheet Number: 2

SITE CODE
002034

© Rannán Náisiúnta Mapála de Thailte Éireann. Gach ceart ar cosaint. Uimhir Ceadúnais CYAL50351092.
© National Mapping Division of Tailte Éireann . All rights reserved. Licence number CYAL50351092.
Córas Comhordanáidí: Trasteilgean Mercator na hÉireann / Co-ordinate System: Irish Transverse Mercator.

0 0.5km

Scála / Scale 1:7,500

Leagan / Version: 3.04

Arna chló an / Printed on: 26/10/2023

492000, 744000

493000, 744000

494000, 744000

492000, 743000

493000, 743000

494000, 743000

Scnaadh Bhéara

Rialachán 4(1)(b) / Regulation 4(1)(b)

Leathanach 84 de 253 (Co. na Gaillimhe)
Page 84 of 253 (Co. Galway)

LIMISTÉAR FAOI CHAOMHNÚ SPEISIALTA
SPECIAL AREA OF CONSERVATION

LCS Choimpléacs Phortach Chonamara
Connemara Bog Complex SAC

1:5000 O.S. TILE 3008a 84 of 253 Uimhir Bhileog Innéacs/ Index Sheet Number: 2

SITE CODE
002034

© Rannán Náisiúnta Mapála de Thailte Éireann. Gach ceart ar cosaint. Uimhir Ceadúnais CYAL50351092.
© National Mapping Division of Tailte Éireann . All rights reserved. Licence number CYAL50351092.
Córas Comhordanáidí: Trasteilgean Mercator na hÉireann / Co-ordinate System: Irish Transverse Mercator.

0 0.5km

Scála / Scale 1:7,500

Leagan / Version: 3.04

Arna chló an / Printed on: 26/10/2023

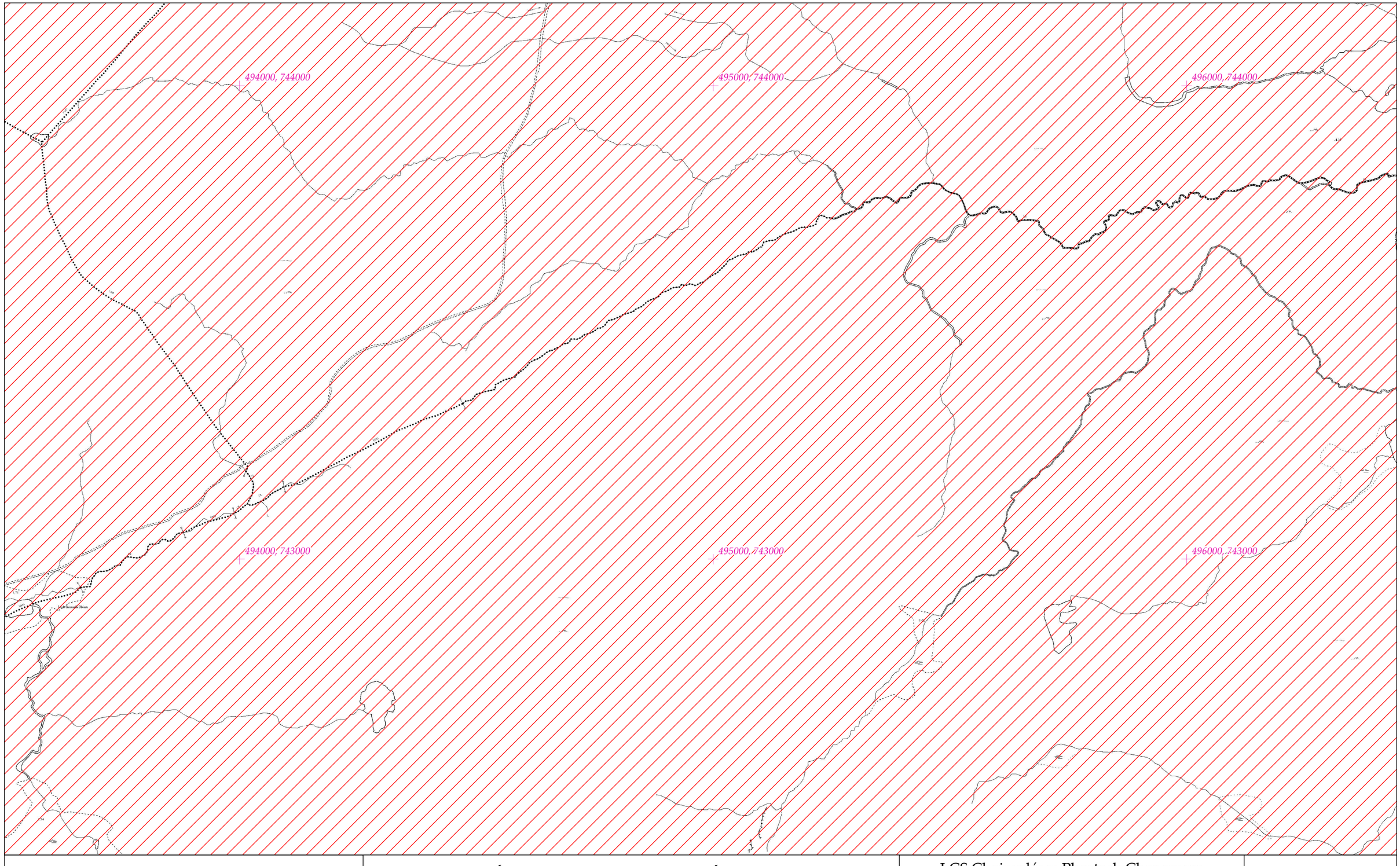

Rialachán 4(1)(b) / Regulation 4(1)(b)

Leathanach 85 de 253 (Co. na Gaillimhe)
Page 85 of 253 (Co. Galway)

LIMISTÉAR FAOI CHAOMHNÚ SPEISIALTA
SPECIAL AREA OF CONSERVATION

© Rannán Náisiúnta Mapála de Thailte Éireann. Gach ceart ar cosaint. Uimhir Ceadúnais CYAL50351092.
© National Mapping Division of Tailte Éireann . All rights reserved. Licence number CYAL50351092.
Córas Comhordanáidí: Trasteilgean Mercator na hÉireann / Co-ordinate System: Irish Transverse Mercator.

LCS Choimpléacs Phortach Chonamara
Connemara Bog Complex SAC

1:5000 O.S. TILE 3008b 85 of 253 Uimhir Bhileog Innéacs/ Index Sheet Number: 2

0 0.5km

Scála / Scale 1:7,500

SITE CODE
002034

Leagan / Version: 3.04

Arna chló an / Printed on: 26/10/2023

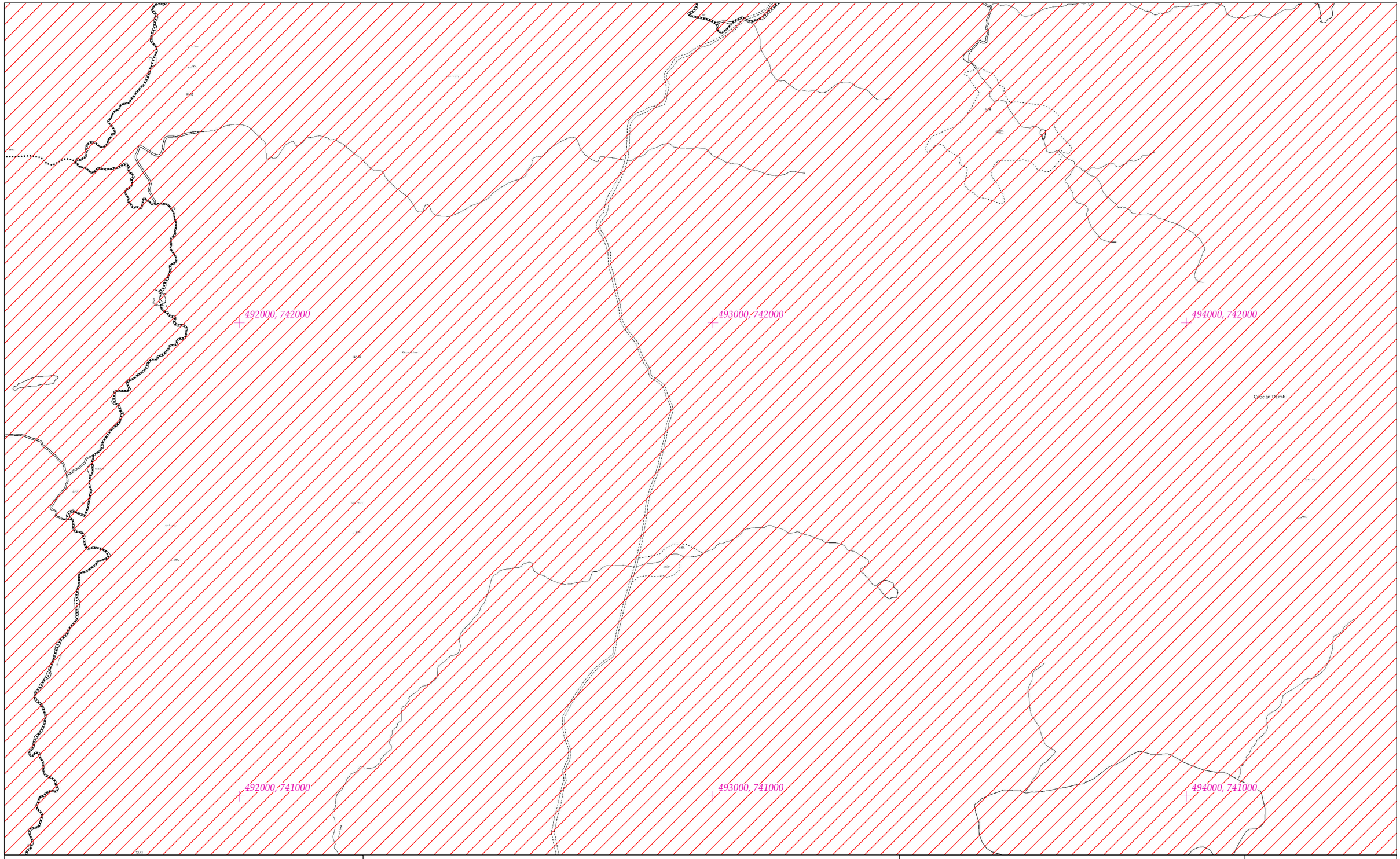

Rialachán 4(1)(b) / Regulation 4(1)(b)

Leathanach 86 de 253 (Co. na Gaillimhe)
Page 86 of 253 (Co. Galway)

LIMISTÉAR FAOI CHAOMHNÚ SPEISIALTA
SPECIAL AREA OF CONSERVATION

© Rannán Náisiúnta Mapála de Thailte Éireann. Gach ceart ar cosaint. Uimhir Ceadúnais CYAL50351092.
© National Mapping Division of Tailte Éireann . All rights reserved. Licence number CYAL50351092.
Córas Comhordanáidí: Trasteilgean Mercator na hÉireann / Co-ordinate System: Irish Transverse Mercator.

LCS Choimpléacs Phortach Chonamara
Connemara Bog Complex SAC

1:5000 O.S. TILE 3008c 86 of 253 Uimhir Bhileog Innéacs/ Index Sheet Number: 2

0 0.5km

Scála / Scale 1:7,500

SITE CODE
002034

Leagan / Version: 3.04

Arna chló an / Printed on: 26/10/2023

494000, 742000

495000, 742000

496000, 742000

Cnoc an Tábhairn

494000, 741000

495000, 741000

496000, 741000

Rialachán 4(1)(b) / Regulation 4(1)(b)

Leathanach 87 de 253 (Co. na Gaillimhe)
Page 87 of 253 (Co. Galway)

LIMISTÉAR FAOI CHAOMHNÚ SPEISIALTA
SPECIAL AREA OF CONSERVATION

© Rannán Náisiúnta Mapála de Thailte Éireann. Gach ceart ar cosaint. Uimhir Ceadúnais CYAL50351092.
© National Mapping Division of Tailte Éireann . All rights reserved. Licence number CYAL50351092.
Córas Comhordanáidí: Trasteilgean Mercator na hÉireann / Co-ordinate System: Irish Transverse Mercator.

LCS Choimpléacs Phortach Chonamara
Connemara Bog Complex SAC

1:5000 O.S. TILE 3008d 87 of 253 Uimhir Bhileog Innéacs/ Index Sheet Number: 2

0 0.5km

Scála / Scale 1:7,500

SITE CODE
002034

Leagan / Version: 3.04

Arna chló an / Printed on: 26/10/2023

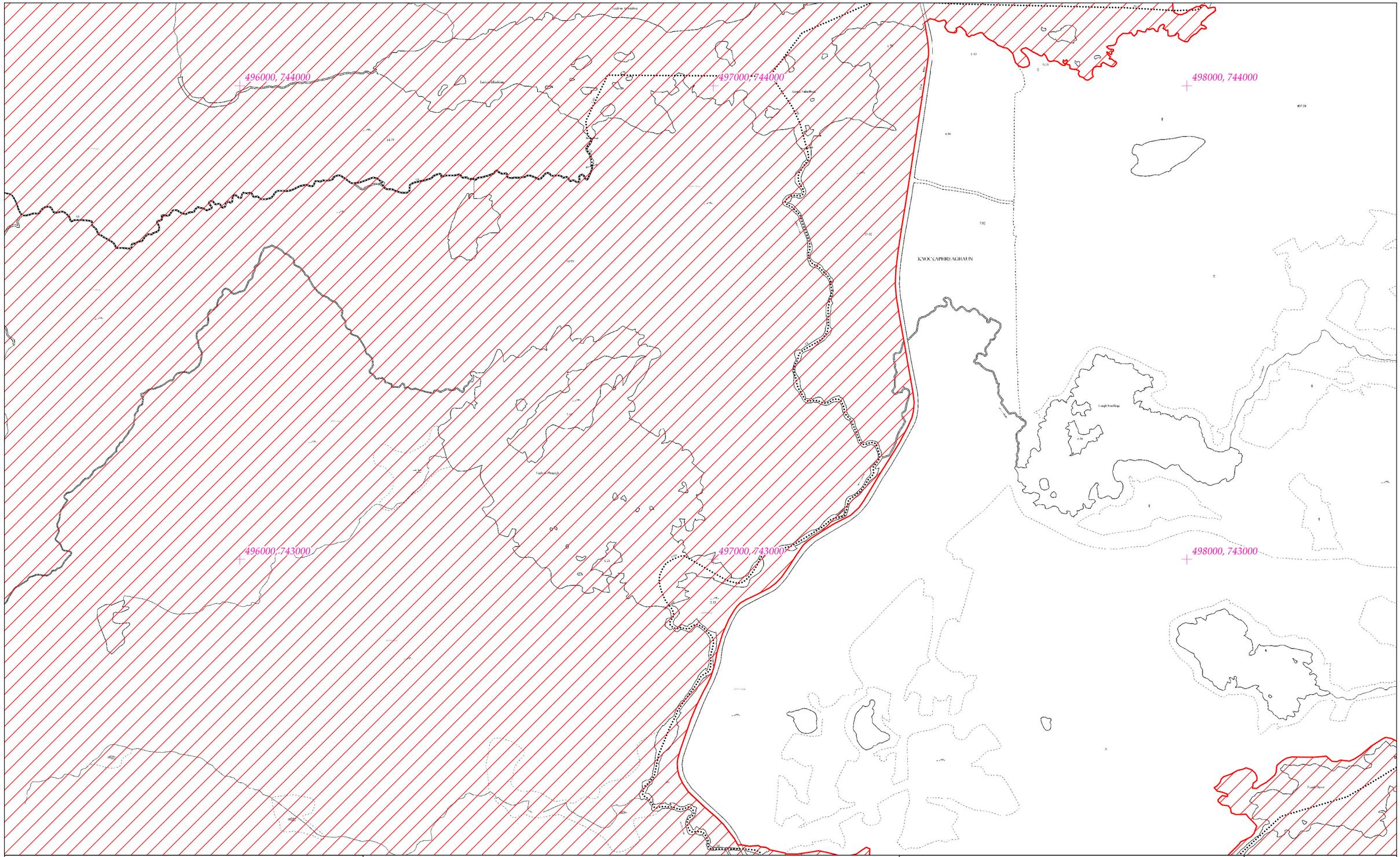

Rialachán 4(1)(b) / Regulation 4(1)(b)

Leathanach 88 de 253 (Co. na Gaillimhe)
Page 88 of 253 (Co. Galway)

LIMISTÉAR FAOI CHAOMHNÚ SPEISIALTA
SPECIAL AREA OF CONSERVATION

LCS Choimpléacs Phortach Chonamara
Connemara Bog Complex SAC

1:5000 O.S. TILE 3009a 88 of 253 Uimhir Bhileog Innéacs/ Index Sheet Number: 2

SITE CODE
002034

© Rannán Náisiúnta Mapála de Thailte Éireann. Gach ceart ar cosaint. Uimhir Ceadúnais CYAL50351092.
© National Mapping Division of Tailte Éireann . All rights reserved. Licence number CYAL50351092.
Córas Comhordanáidí: Trasteilgean Mercator na hÉireann / Co-ordinate System: Irish Transverse Mercator.

0 0.5km

Scála / Scale 1:7,500

Leagan / Version: 3.04

Arna chló an / Printed on: 26/10/2023

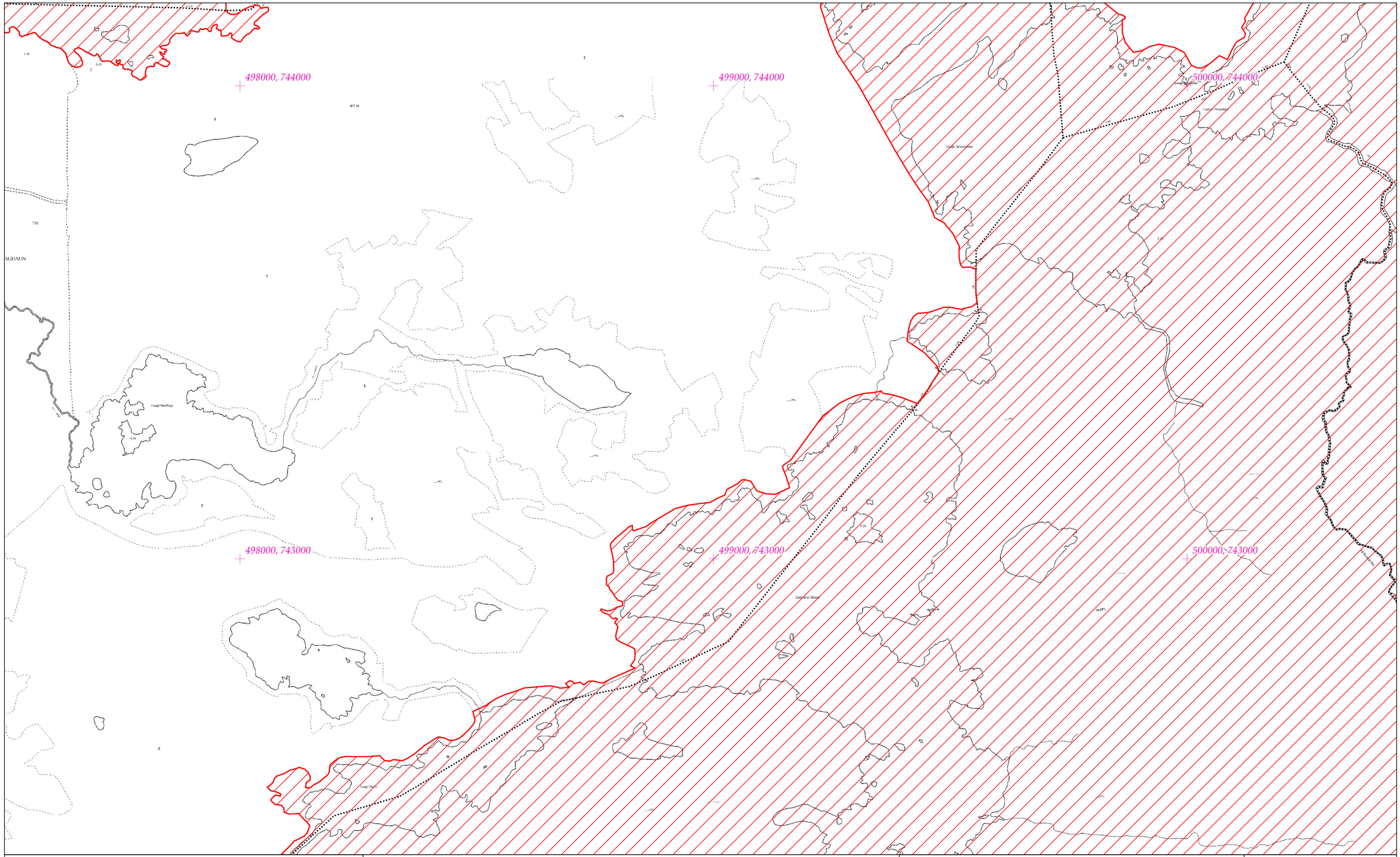

Rialachán 4(1)(b) / Regulation 4(1)(b)

Leathanach 89 de 253 (Co. na Gaillimhe)
Page 89 of 253 (Co. Galway)

LIMISTÉAR FAOI CHAOMHNÚ SPEISIALTA
SPECIAL AREA OF CONSERVATION

LCS Choimpléacs Phortach Chonamara
Connemara Bog Complex SAC

1:5000 O.S. TILE 3009b 89 of 253 Uimhir Bhileog Innéacs/ Index Sheet Number: 2

SITE CODE
002034

© Rannán Náisiúnta Mapála de Thailte Éireann. Gach ceart ar cosaint. Uimhir Ceadúnais CYAL50351092.
© National Mapping Division of Tailte Éireann . All rights reserved. Licence number CYAL50351092.
Córas Comhordanáidí: Trasteilgean Mercator na hÉireann / Co-ordinate System: Irish Transverse Mercator.

0 0.5km

Scála / Scale 1:7,500

Leagan / Version: 3.04

Arna chló an / Printed on: 26/10/2023

496000, 742000

497000, 742000

498000, 742000

496000, 741000

497000, 741000

498000, 741000

Rialachán 4(1)(b) / Regulation 4(1)(b)

Leathanach 90 de 253 (Co. na Gaillimhe)
Page 90 of 253 (Co. Galway)

LIMISTÉAR FAOI CHAOMHNÚ SPEISIALTA
SPECIAL AREA OF CONSERVATION

LCS Choimpléacs Phortach Chonamara
Connemara Bog Complex SAC

1:5000 O.S. TILE 3009c 90 of 253 Uimhir Bhileog Innéacs/ Index Sheet Number: 2

SITE CODE
002034

© Rannán Náisiúnta Mapála de Thailte Éireann. Gach ceart ar cosaint. Uimhir Ceadúnais CYAL50351092.
© National Mapping Division of Tailte Éireann . All rights reserved. Licence number CYAL50351092.
Córas Comhordanáidí: Trasteilgean Mercator na hÉireann / Co-ordinate System: Irish Transverse Mercator.

0 0.5km

Scála / Scale 1:7,500

Leagan / Version: 3.04

Arna chló an / Printed on: 26/10/2023

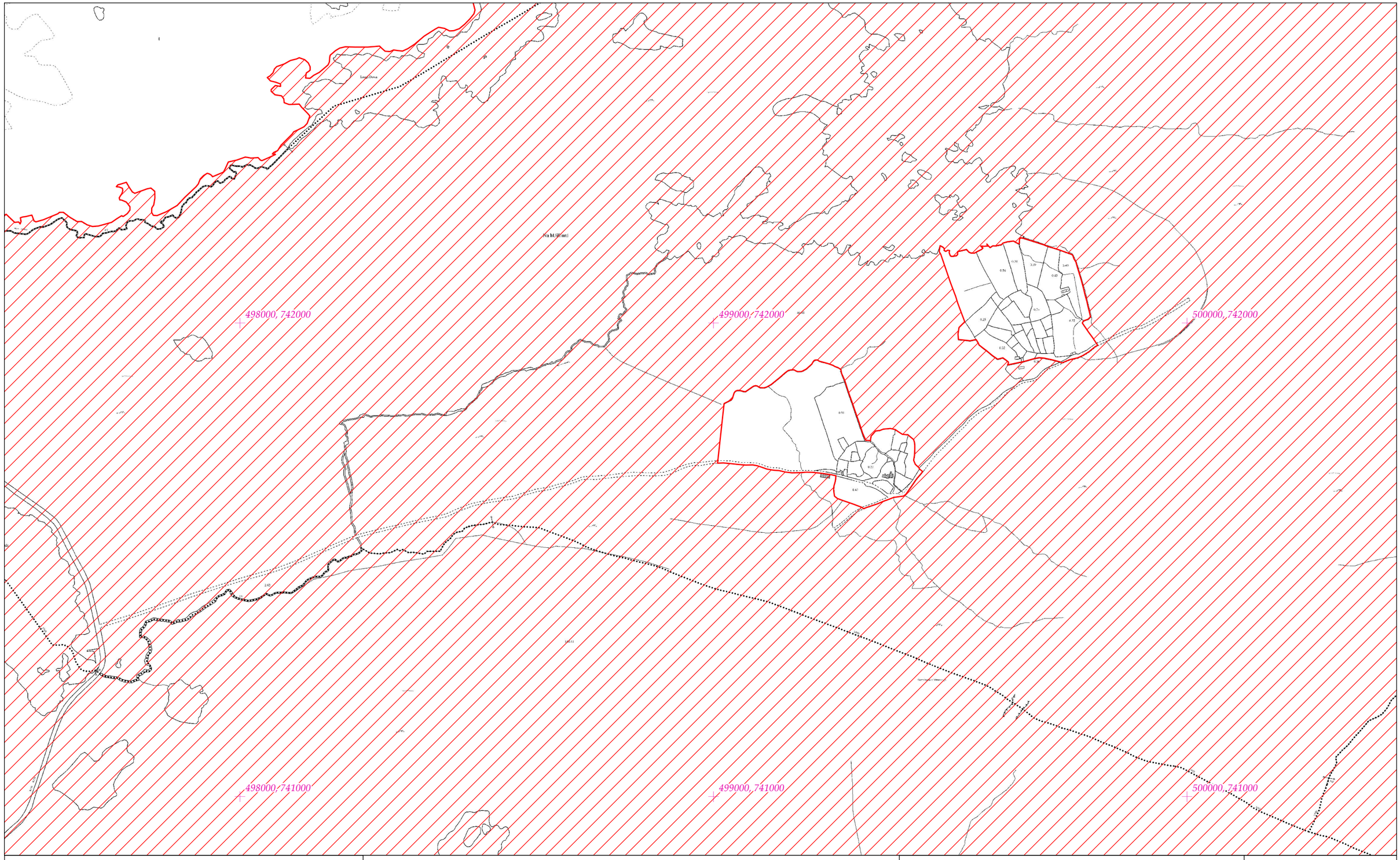

Rialachán 4(1)(b) / Regulation 4(1)(b)

Leathanach 91 de 253 (Co. na Gaillimhe)
Page 91 of 253 (Co. Galway)

LIMISTÉAR FAOI CHAOMHNÚ SPEISIALTA
SPECIAL AREA OF CONSERVATION

LCS Choimpléacs Phortach Chonamara
Connemara Bog Complex SAC

1:5000 O.S. TILE 3009d 91 of 253 Uimhir Bhileog Innéacs/ Index Sheet Number: 2

SITE CODE
002034

© Rannán Náisiúnta Mapála de Thailte Éireann. Gach ceart ar cosaint. Uimhir Ceadúnais CYAL50351092.
© National Mapping Division of Tailte Éireann . All rights reserved. Licence number CYAL50351092.
Córas Comhordanáidí: Trasteilgean Mercator na hÉireann / Co-ordinate System: Irish Transverse Mercator.

0 0.5km

Scála / Scale 1:7,500

Leagan / Version: 3.04

Arna chló an / Printed on: 26/10/2023

500000, 744000

501000, 744000

502000, 744000

500000, 743000

501000, 743000

502000, 743000

Rialachán 4(1)(b) / Regulation 4(1)(b)

Leathanach 92 de 253 (Co. na Gaillimhe)
Page 92 of 253 (Co. Galway)

LIMISTÉAR FAOI CHAOMHNÚ SPEISIALTA
SPECIAL AREA OF CONSERVATION

LCS Choimpléacs Phortach Chonamara
Connemara Bog Complex SAC

1:5000 O.S. TILE 3010a 92 of 253 Uimhir Bhileog Innéacs/ Index Sheet Number: 2

SITE CODE
002034

© Rannán Náisiúnta Mapála de Thailte Éireann. Gach ceart ar cosaint. Uimhir Ceadúnais CYAL50351092.
© National Mapping Division of Tailte Éireann . All rights reserved. Licence number CYAL50351092.
Córas Comhordanáidí: Trasteilgean Mercator na hÉireann / Co-ordinate System: Irish Transverse Mercator.

0 0.5km

Scála / Scale 1:7,500

Leagan / Version: 3.04

Arna chló an / Printed on: 26/10/2023

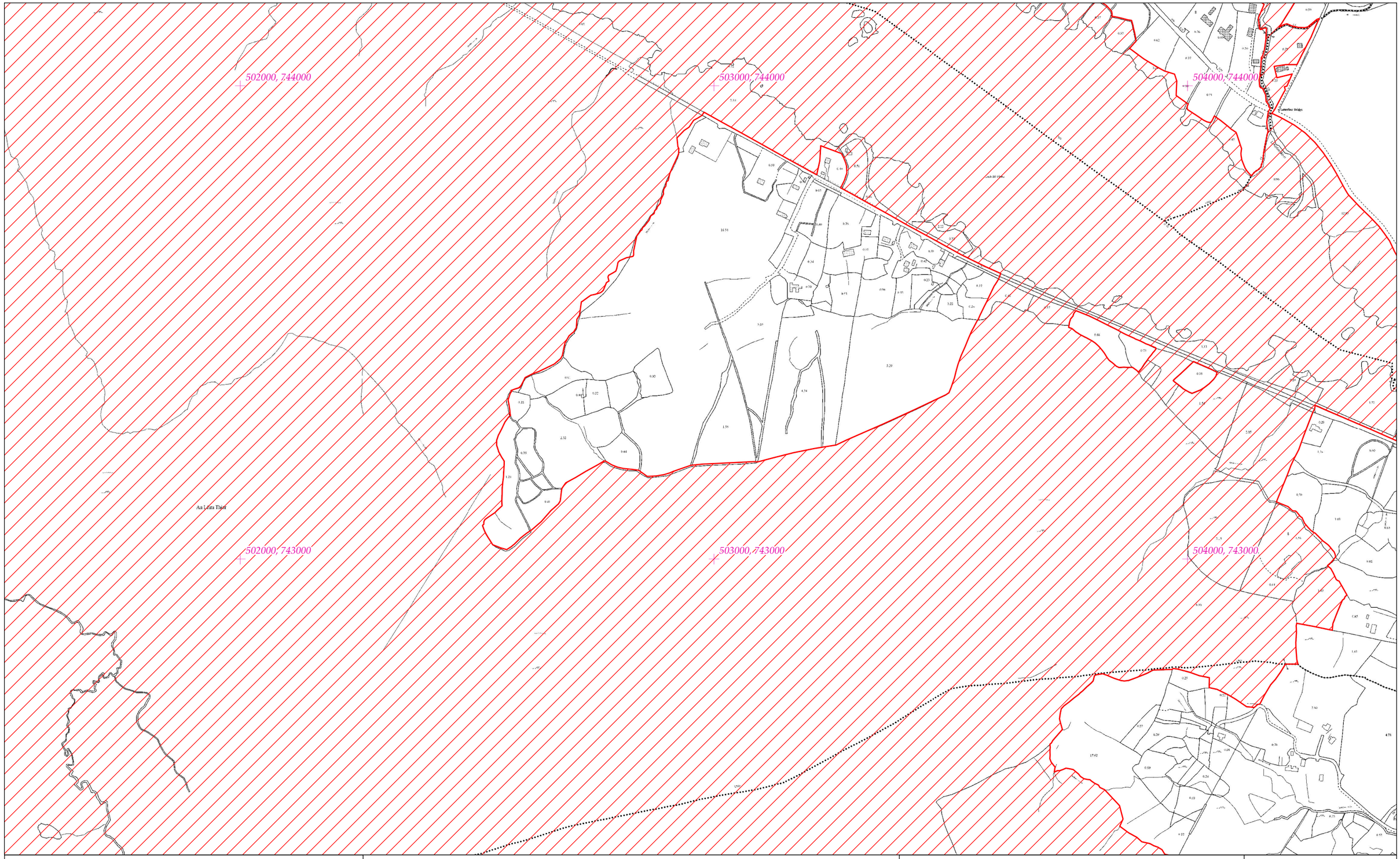

Rialachán 4(1)(b) / Regulation 4(1)(b)

Leathanach 93 de 253 (Co. na Gaillimhe)
Page 93 of 253 (Co. Galway)

LIMISTÉAR FAOI CHAOMHNÚ SPEISIALTA
SPECIAL AREA OF CONSERVATION

LCS Choimpléacs Phortach Chonamara
Connemara Bog Complex SAC

1:5000 O.S. TILE 3010b 93 of 253 Uimhir Bhileog Innéacs/ Index Sheet Number: 2

SITE CODE
002034

© Rannán Náisiúnta Mapála de Thailte Éireann. Gach ceart ar cosaint. Uimhir Ceadúnais CYAL50351092.
© National Mapping Division of Tailte Éireann . All rights reserved. Licence number CYAL50351092.
Córas Comhordanáidí: Trasteilgean Mercator na hÉireann / Co-ordinate System: Irish Transverse Mercator.

0 0.5km
Scála / Scale 1:7,500

Leagan / Version: 3.04

Arna chló an / Printed on: 26/10/2023

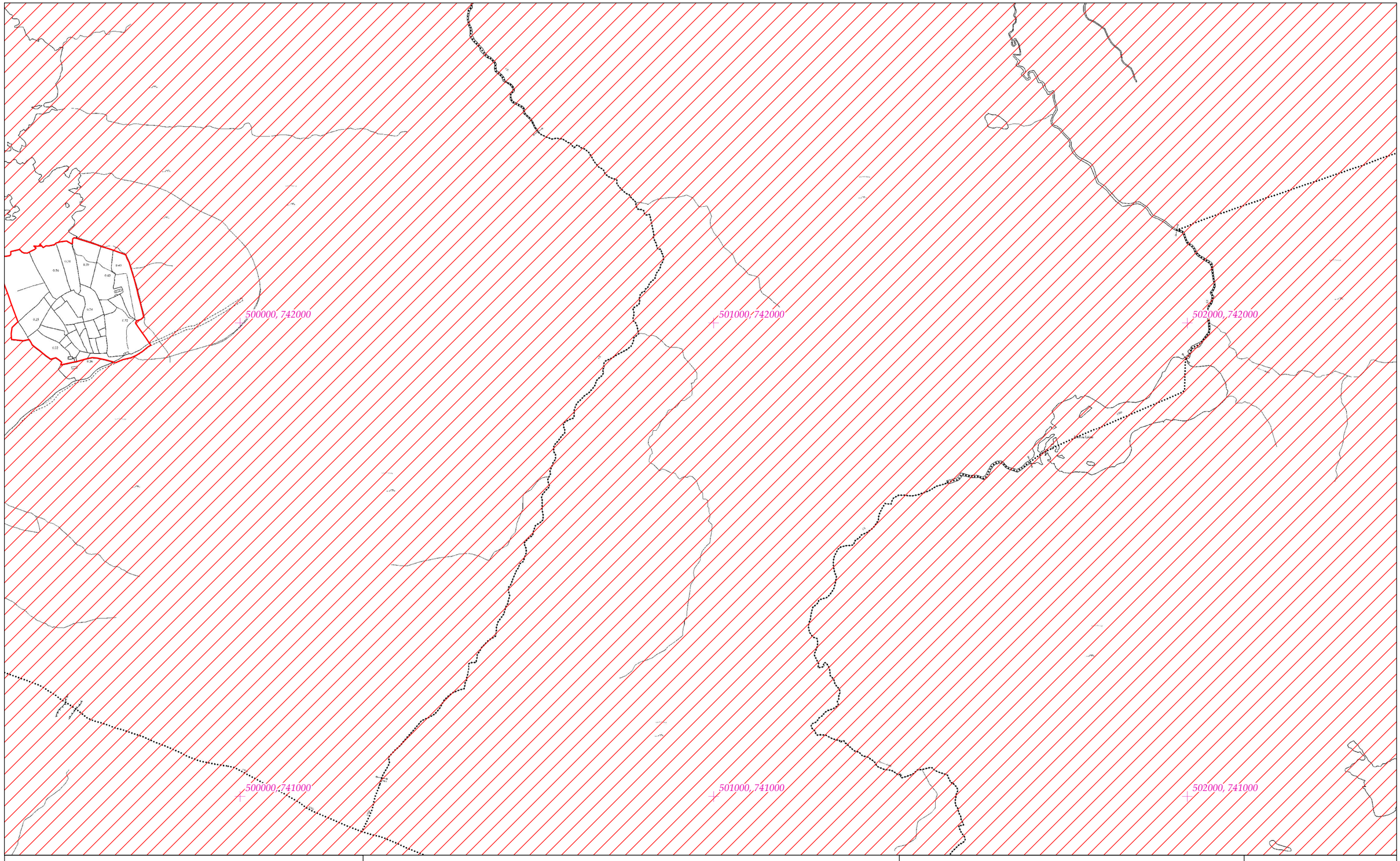

Rialachán 4(1)(b) / Regulation 4(1)(b)

Leathanach 94 de 253 (Co. na Gaillimhe)
Page 94 of 253 (Co. Galway)

LIMISTÉAR FAOI CHAOMHNÚ SPEISIALTA
SPECIAL AREA OF CONSERVATION

LCS Choimpléacs Phortach Chonamara
Connemara Bog Complex SAC

1:5000 O.S. TILE 3010c 94 of 253 Uimhir Bhileog Innéacs/ Index Sheet Number: 2

SITE CODE
002034

© Rannán Náisiúnta Mapála de Thailte Éireann. Gach ceart ar cosaint. Uimhir Ceadúnais CYAL50351092.
© National Mapping Division of Tailte Éireann . All rights reserved. Licence number CYAL50351092.
Córas Comhordanáidí: Trasteilgean Mercator na hÉireann / Co-ordinate System: Irish Transverse Mercator.

0 0.5km

Scála / Scale 1:7,500

Leagan / Version: 3.04

Arna chló an / Printed on: 26/10/2023

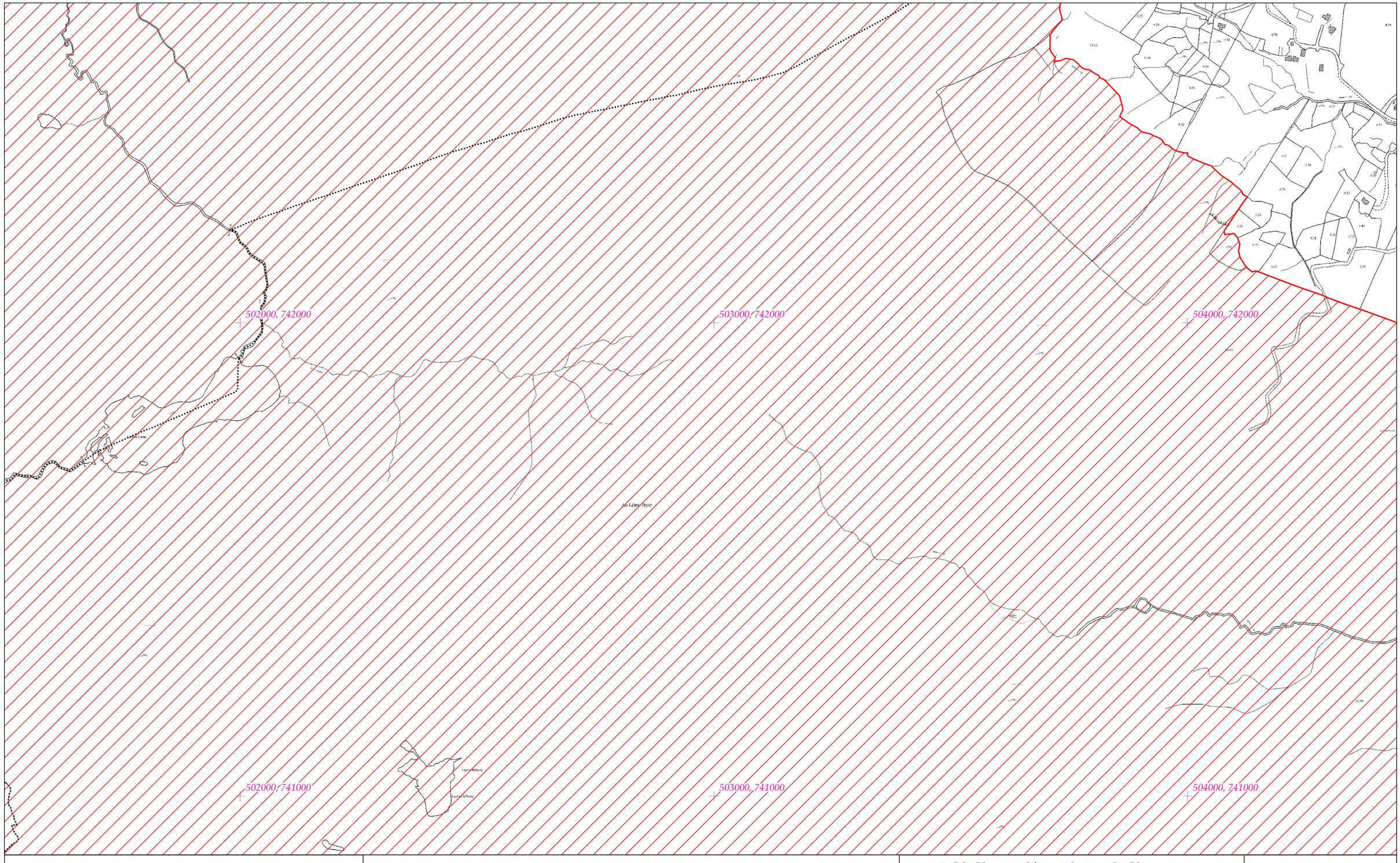

Rialachán 4(1)(b) / Regulation 4(1)(b)

Leathanach 95 de 253 (Co. na Gaillimhe)
Page 95 of 253 (Co. Galway)

LIMISTÉAR FAOI CHAOMHNÚ SPEISIALTA
SPECIAL AREA OF CONSERVATION

© Rannán Náisiúnta Mapála de Thailte Éireann. Gach ceart ar cosaint. Uimhir Ceadúnais CYAL50351092.
© National Mapping Division of Tailte Éireann . All rights reserved. Licence number CYAL50351092.
Córas Comhordanáidí: Trasteilgean Mercator na hÉireann / Co-ordinate System: Irish Transverse Mercator.

LCS Choimpléacs Phortach Chonamara
Connemara Bog Complex SAC

1:5000 O.S. TILE 3010d 95 of 253 Uimhir Bhileog Innéacs/ Index Sheet Number: 2

0 0.5km

Scála / Scale 1:7,500

SITE CODE
002034

Leagan / Version: 3.04

Arna chló an / Printed on: 26/10/2023

504000, 744000

505000, 744000

506000, 744000

DERRYERGLINNA

504000, 743000

505000, 743000

506000, 743000

Rialachán 4(1)(b) / Regulation 4(1)(b)

Leathanach 96 de 253 (Co. na Gaillimhe)
Page 96 of 253 (Co. Galway)

LIMISTÉAR FAOI CHAOMHNÚ SPEISIALTA
SPECIAL AREA OF CONSERVATION

LCS Choimpléacs Phortach Chonamara
Connemara Bog Complex SAC

1:5000 O.S. TILE 3011a 96 of 253 Uimhir Bhileog Innéacs/ Index Sheet Number: 2

SITE CODE
002034

© Rannán Náisiúnta Mapála de Thailte Éireann. Gach ceart ar cosaint. Uimhir Ceadúnais CYAL50351092.
© National Mapping Division of Tailte Éireann . All rights reserved. Licence number CYAL50351092.
Córas Comhordanáidí: Trasteilgean Mercator na hÉireann / Co-ordinate System: Irish Transverse Mercator.

0 0.5km

Scála / Scale 1:7,500

Leagan / Version: 3.04

Arna chló an / Printed on: 26/10/2023

504000, 742000

505000, 742000

506000, 742000

504000, 741000

505000, 741000

506000, 741000

Rialachán 4(1)(b) / Regulation 4(1)(b)

Leathanach 97 de 253 (Co. na Gaillimhe)
Page 97 of 253 (Co. Galway)

LIMISTÉAR FAOI CHAOMHNÚ SPEISIALTA
SPECIAL AREA OF CONSERVATION

LCS Choimpléacs Phortach Chonamara
Connemara Bog Complex SAC

1:5000 O.S. TILE 3011c 97 of 253 Uimhir Bhileog Innéacs/ Index Sheet Number: 2

SITE CODE
002034

© Rannán Náisiúnta Mapála de Thailte Éireann. Gach ceart ar cosaint. Uimhir Ceadúnais CYAL50351092.
© National Mapping Division of Tailte Éireann . All rights reserved. Licence number CYAL50351092.
Córas Comhordanáidí: Trasteilgean Mercator na hÉireann / Co-ordinate System: Irish Transverse Mercator.

0 0.5km

Scála / Scale 1:7,500

Leagan / Version: 3.04

Arna chló an / Printed on: 26/10/2023

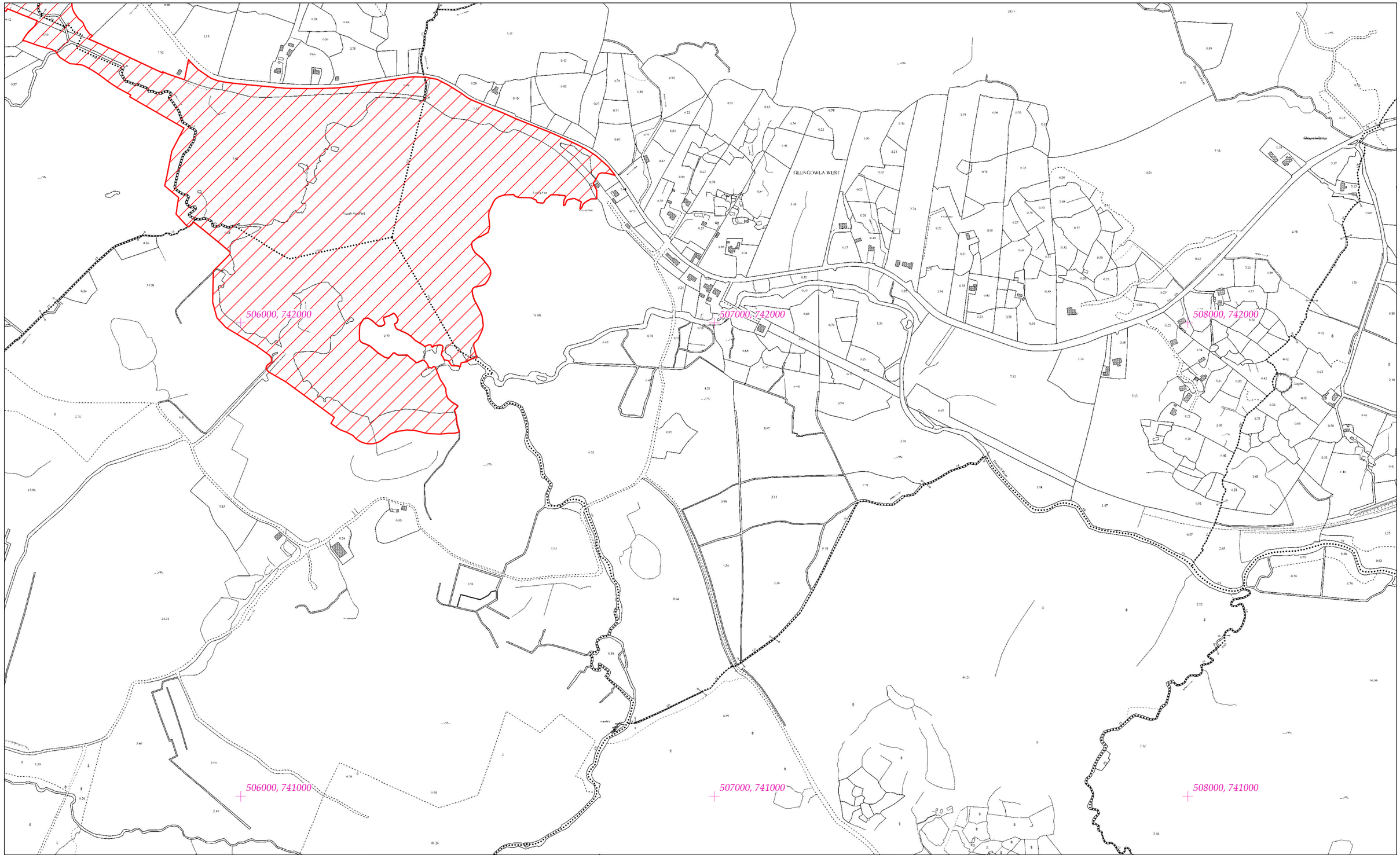

Rialachán 4(1)(b) / Regulation 4(1)(b)

Leathanach 98 de 253 (Co. na Gaillimhe)
Page 98 of 253 (Co. Galway)

LIMISTÉAR FAOI CHAOMHNÚ SPEISIALTA
SPECIAL AREA OF CONSERVATION

LCS Choimpléacs Phortach Chonamara
Connemara Bog Complex SAC

1:5000 O.S. TILE 3011d 98 of 253 Uimhir Bhileog Innéacs/ Index Sheet Number: 2

SITE CODE
002034

© Rannán Náisiúnta Mapála de Thailte Éireann. Gach ceart ar cosaint. Uimhir Ceadúnais CYAL50351092.
© National Mapping Division of Tailte Éireann . All rights reserved. Licence number CYAL50351092.
Córas Comhordanáidí: Trasteilgean Mercator na hÉireann / Co-ordinate System: Irish Transverse Mercator.

0 0.5km

Scála / Scale 1:7,500

Leagan / Version: 3.04

Arna chló an / Printed on: 26/10/2023

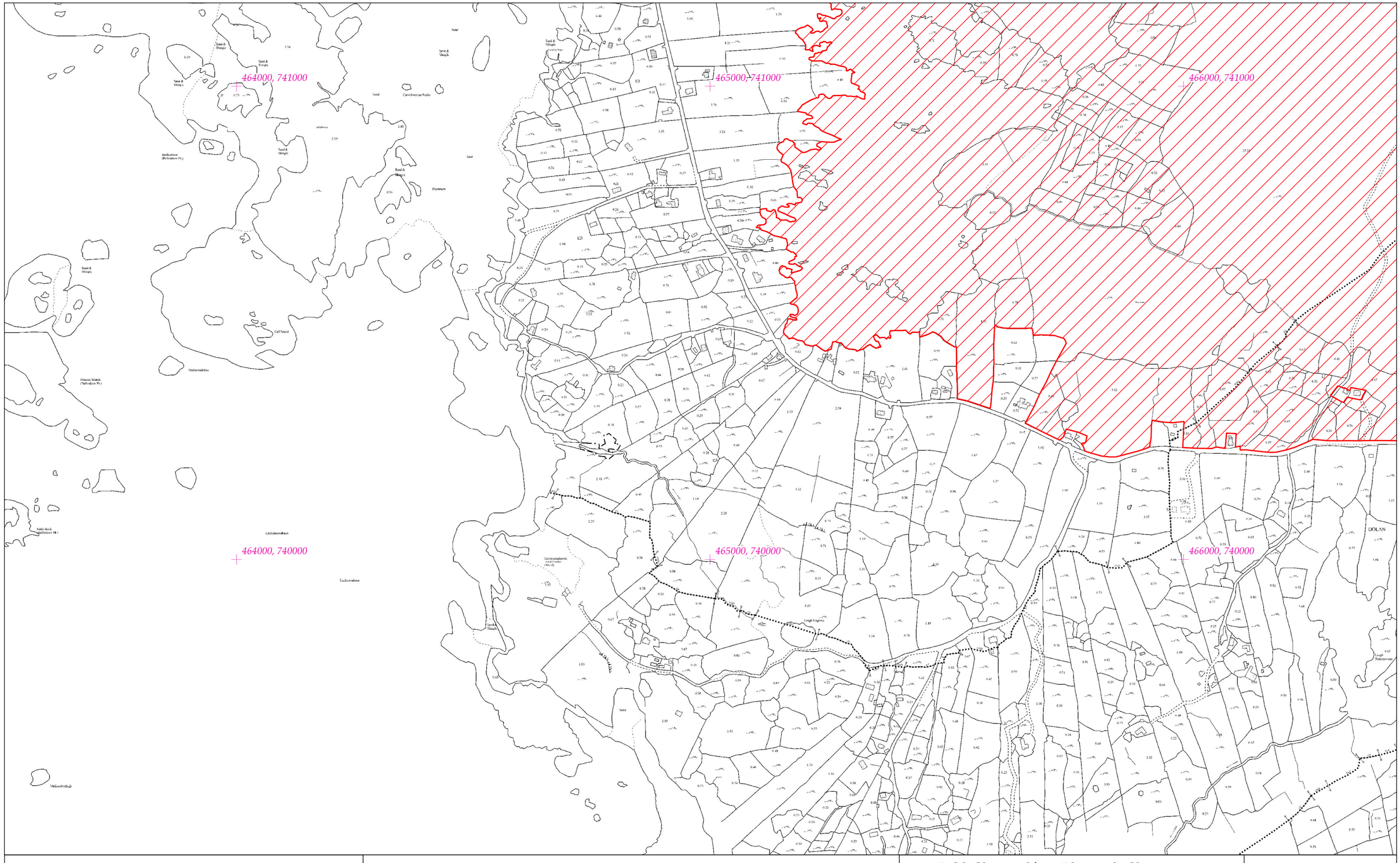

Rialachán 4(1)(b) / Regulation 4(1)(b)

Leathanach 99 de 253 (Co. na Gaillimhe)
Page 99 of 253 (Co. Galway)

LIMISTÉAR FAOI CHAOMHNÚ SPEISIALTA
SPECIAL AREA OF CONSERVATION

LCS Choimpléacs Phortach Chonamara
Connemara Bog Complex SAC

1:5000 O.S. TILE 3069a 99 of 253 Uimhir Bhileog Innéacs/ Index Sheet Number: 1

SITE CODE
002034

© Rannán Náisiúnta Mapála de Thailte Éireann. Gach ceart ar cosaint. Uimhir Ceadúnais CYAL50351092.
© National Mapping Division of Tailte Éireann . All rights reserved. Licence number CYAL50351092.
Córas Comhordanáidí: Trasteilgean Mercator na hÉireann / Co-ordinate System: Irish Transverse Mercator.

0 0.5km

Scála / Scale 1:7,500

Leagan / Version: 3.04

Arna chló an / Printed on: 26/10/2023

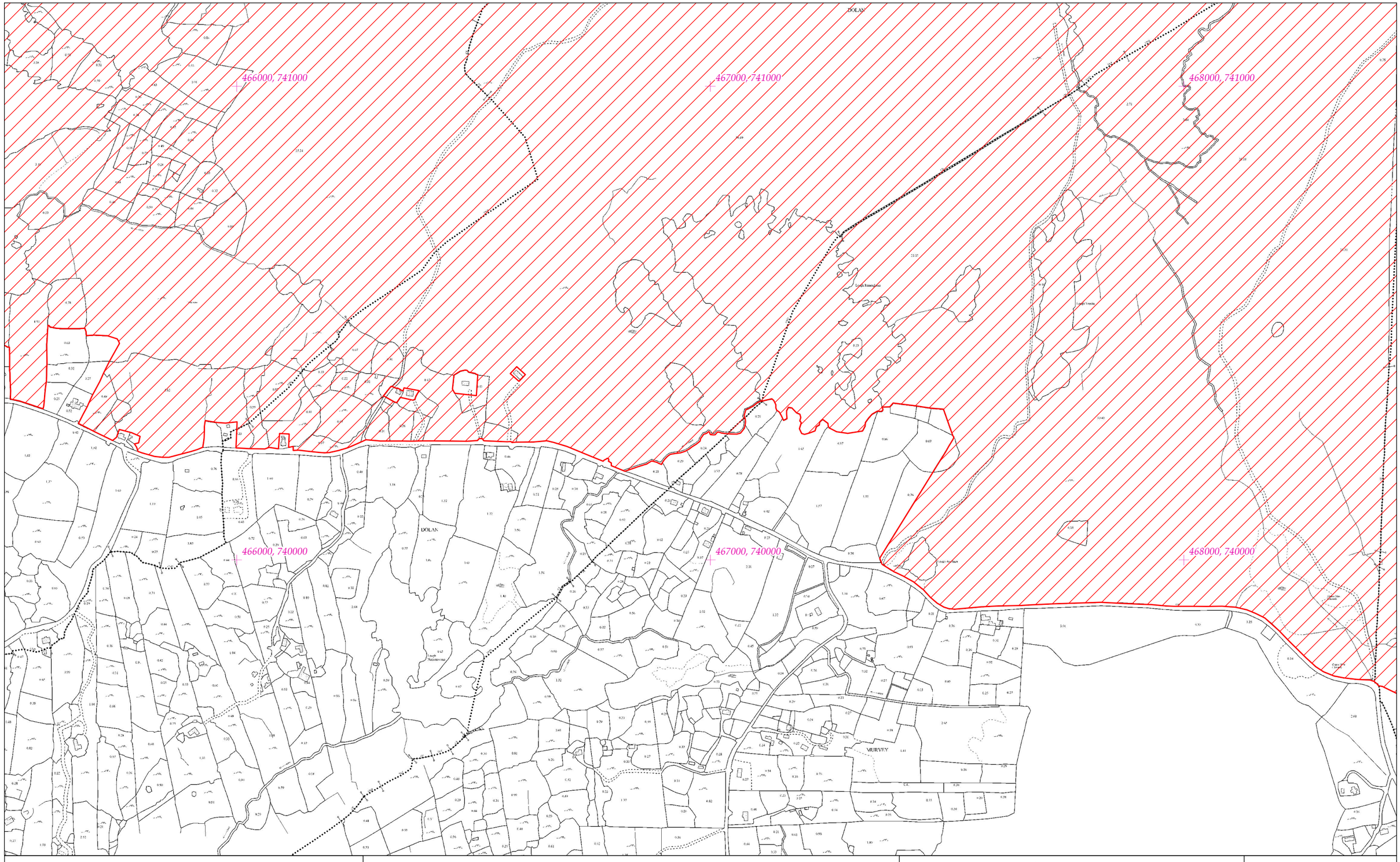

LIMISTÉAR FAOI CHAOMHNÚ SPEISIALTA
SPECIAL AREA OF CONSERVATION

LCS Choimpléacs Phortach Chonamara
Connemara Bog Complex SAC

1:5000 O.S. TILE 3069b 100 of 253 Uimhir Bhileog Innéacs/ Index Sheet Number: 1

SITE CODE
002034

Rialachán 4(1)(b) / Regulation 4(1)(b)

Leathanach 100 de 253 (Co. na Gaillimhe)
Page 100 of 253 (Co. Galway)

© Rannán Náisiúnta Mapála de Thailte Éireann. Gach ceart ar cosaint. Uimhir Ceadúnais CYAL50351092.
© National Mapping Division of Tailte Éireann . All rights reserved. Licence number CYAL50351092.
Córas Comhordanáidí: Trasteilgean Mercator na hÉireann / Co-ordinate System: Irish Transverse Mercator.

0 0.5km

Scála / Scale 1:7,500

Leagan / Version: 3.04

Arna chló an / Printed on: 26/10/2023

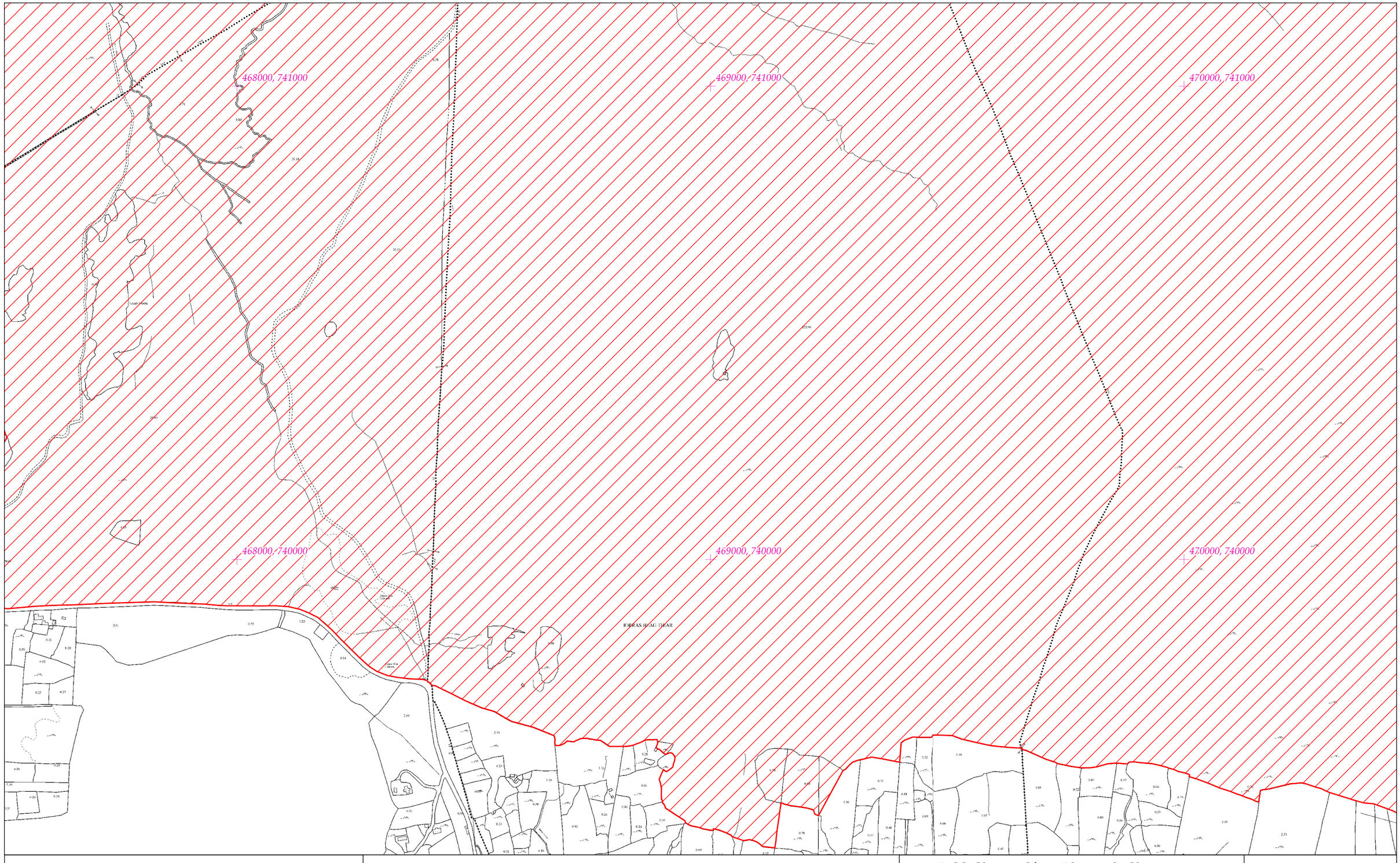

LIMISTÉAR FAOI CHAOMHNÚ SPEISIALTA
SPECIAL AREA OF CONSERVATION

LCS Choimpléacs Phortach Chonamara
Connemara Bog Complex SAC

1:5000 O.S. TILE 3070a 101 of 253 Uimhir Bhileog Innéacs/ Index Sheet Number: 1

SITE CODE
002034

Rialachán 4(1)(b) / Regulation 4(1)(b)

Leathanach 101 de 253 (Co. na Gaillimhe)
Page 101 of 253 (Co. Galway)

© Rannán Náisiúnta Mapála de Thailte Éireann. Gach ceart ar cosaint. Uimhir Ceadúnais CYAL50351092.
© National Mapping Division of Tailte Éireann . All rights reserved. Licence number CYAL50351092.
Córas Comhordanáidí: Trasteilgean Mercator na hÉireann / Co-ordinate System: Irish Transverse Mercator.

0 0.5km

Scála / Scale 1:7,500

Leagan / Version: 3.04

Arna chló an / Printed on: 26/10/2023

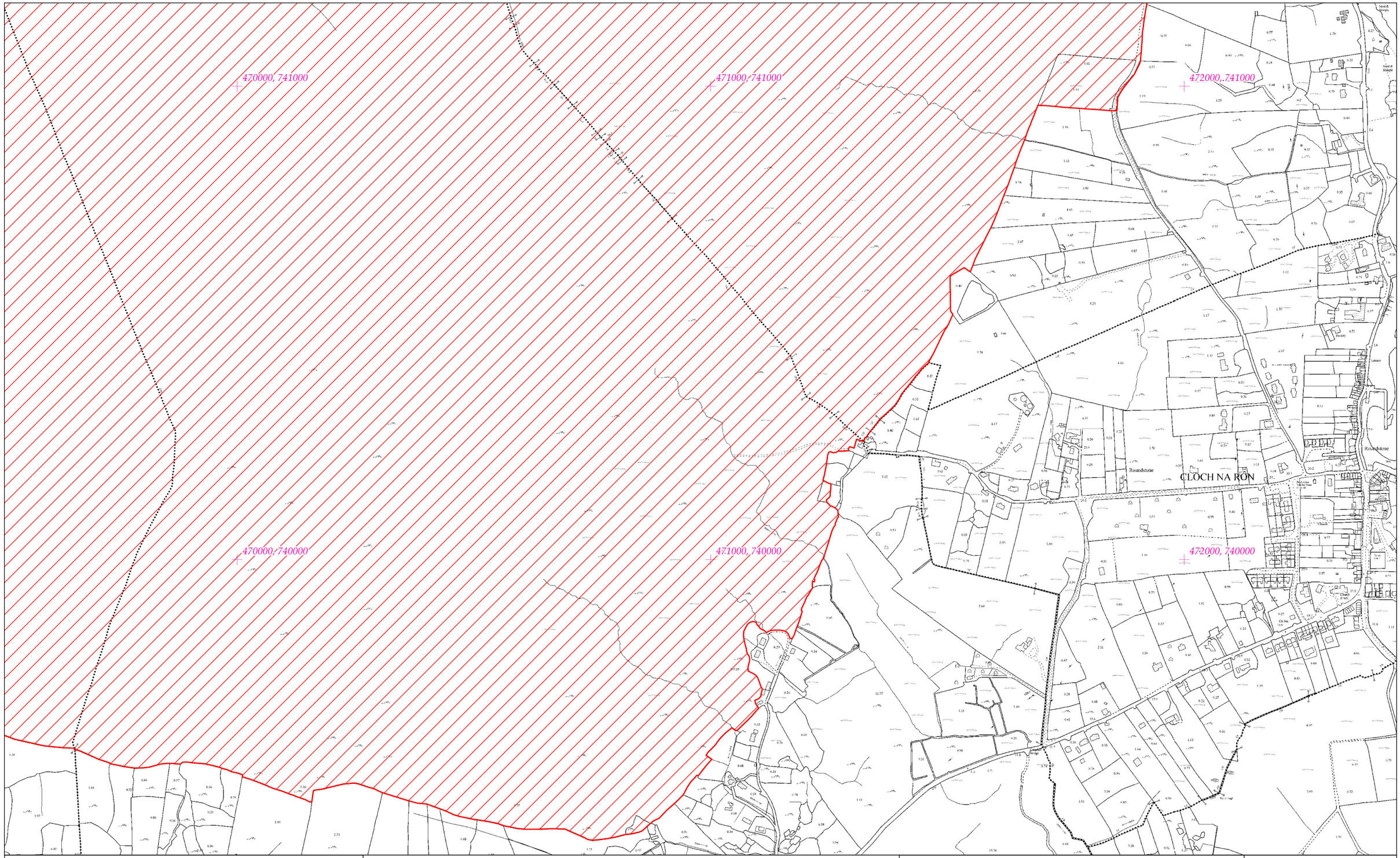

Rialachán 4(1)(b) / Regulation 4(1)(b)

Leathanach 102 de 253 (Co. na Gaillimhe)
Page 102 of 253 (Co. Galway)

LIMISTÉAR FAOI CHAOMHNÚ SPEISIALTA
SPECIAL AREA OF CONSERVATION

LCS Choimpléacs Phortach Chonamara
Connemara Bog Complex SAC

1:5000 O.S. TILE 3070b 102 of 253 Uimhir Bhileog Innéacs/ Index Sheet Number: 1

SITE CODE
002034

© Rannán Náisiúnta Mapála de Thailte Éireann. Gach ceart ar cosaint. Uimhir Ceadúnais CYAL50351092.
© National Mapping Division of Tailte Éireann . All rights reserved. Licence number CYAL50351092.
Córas Comhordanáidí: Trasteilgean Mercator na hÉireann / Co-ordinate System: Irish Transverse Mercator.

0 0.5km

Scála / Scale 1:7,500

Leagan / Version: 3.04

Arna chló an / Printed on: 26/10/2023

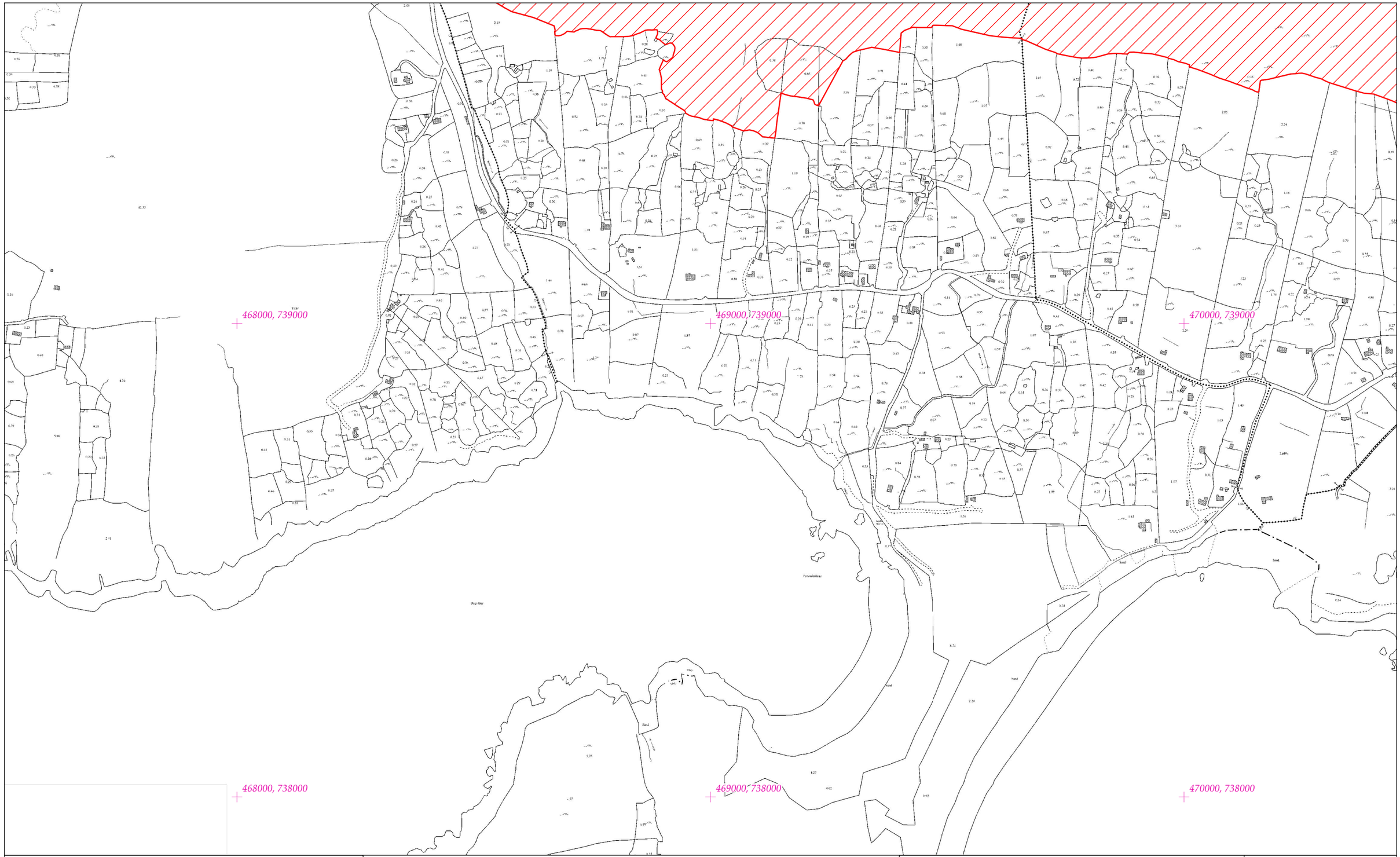

Rialachán 4(1)(b) / Regulation 4(1)(b)

Leathanach 103 de 253 (Co. na Gaillimhe)
Page 103 of 253 (Co. Galway)

LIMISTÉAR FAOI CHAOMHNÚ SPEISIALTA
SPECIAL AREA OF CONSERVATION

LCS Choimpléacs Phortach Chonamara
Connemara Bog Complex SAC

1:5000 O.S. TILE 3070c 103 of 253 Uimhir Bhileog Innéacs/ Index Sheet Number: 1

SITE CODE
002034

© Rannán Náisiúnta Mapála de Thailte Éireann. Gach ceart ar cosaint. Uimhir Ceadúnais CYAL50351092.
© National Mapping Division of Tailte Éireann . All rights reserved. Licence number CYAL50351092.
Córas Comhordanáidí: Trasteilgean Mercator na hÉireann / Co-ordinate System: Irish Transverse Mercator.

0 0.5km
Scála / Scale 1:7,500

Leagan / Version: 3.04

Arna chló an / Printed on: 26/10/2023

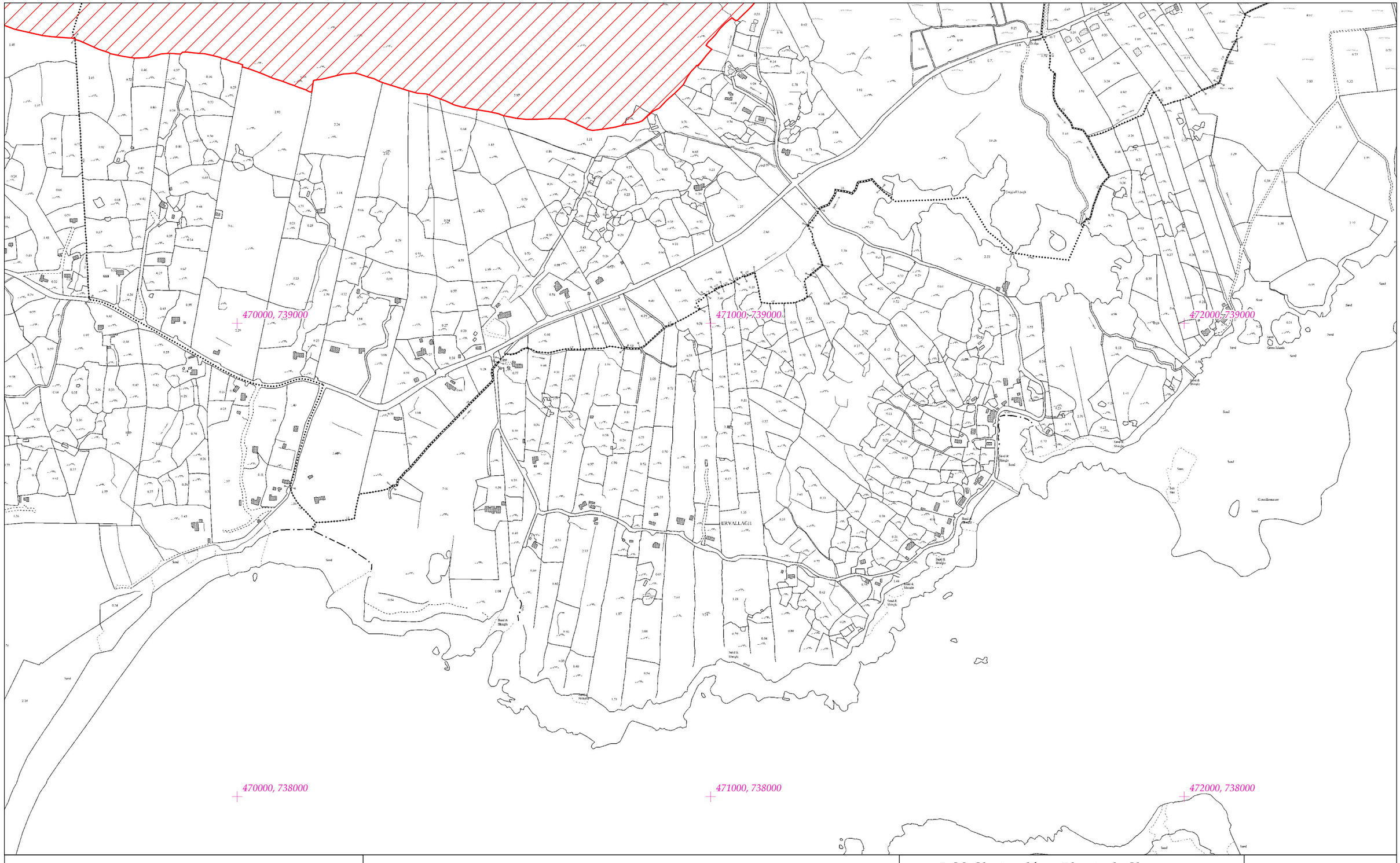

Rialachán 4(1)(b) / Regulation 4(1)(b)

Leathanach 104 de 253 (Co. na Gaillimhe)
Page 104 of 253 (Co. Galway)

LIMISTÉAR FAOI CHAOMHNÚ SPEISIALTA
SPECIAL AREA OF CONSERVATION

LCS Choimpléacs Phortach Chonamara
Connemara Bog Complex SAC

1:5000 O.S. TILE 3070d 104 of 253 Uimhir Bhileog Innéacs/ Index Sheet Number: 1

SITE CODE
002034

© Rannán Náisiúnta Mapála de Thailte Éireann. Gach ceart ar cosaint. Uimhir Ceadúnais CYAL50351092.
© National Mapping Division of Tailte Éireann . All rights reserved. Licence number CYAL50351092.
Córas Comhordanáidí: Trasteilgean Mercator na hÉireann / Co-ordinate System: Irish Transverse Mercator.

0 0.5km

Scála / Scale 1:7,500

Leagan / Version: 3.04

Arna chló an / Printed on: 26/10/2023

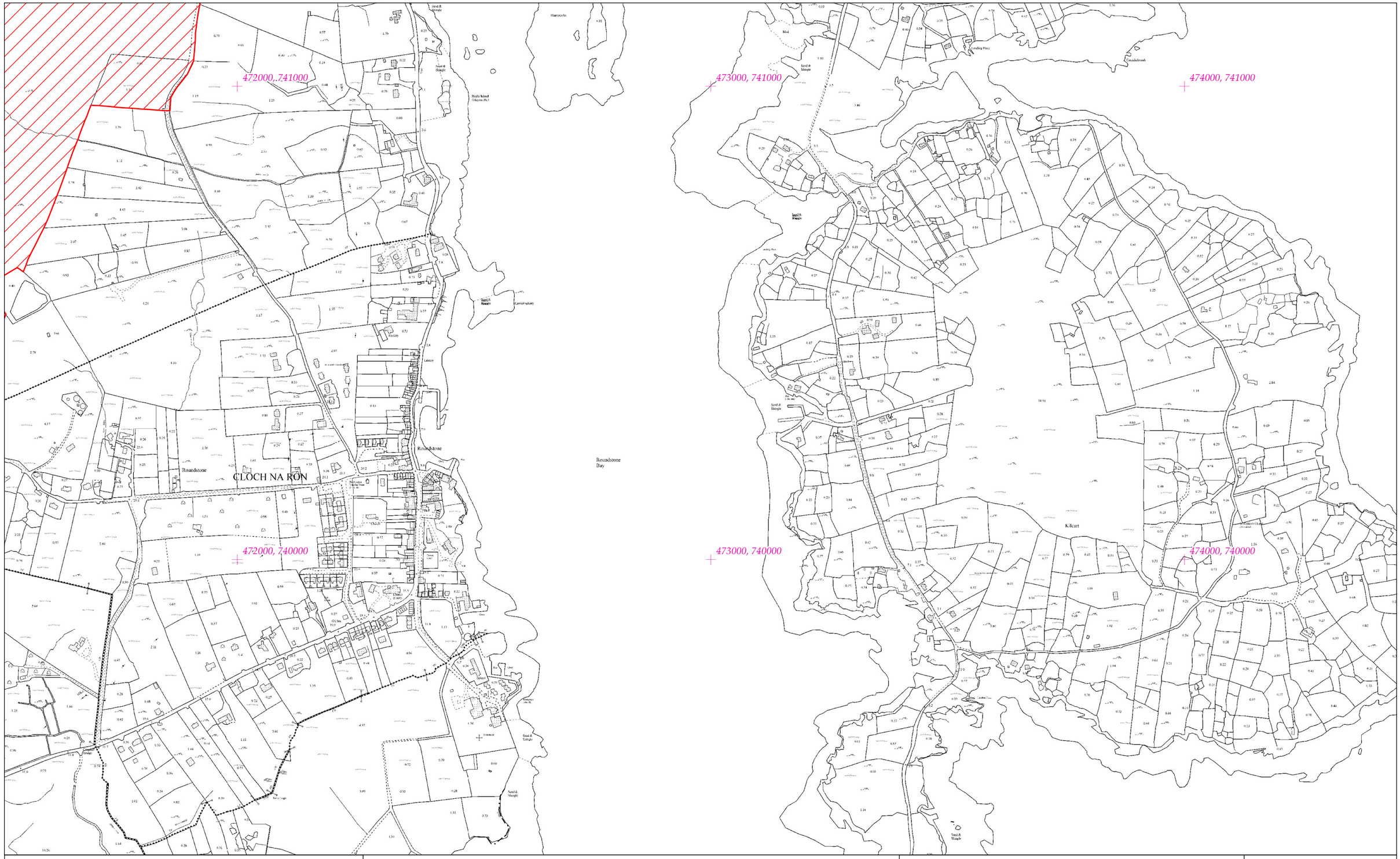

Rialachán 4(1)(b) / Regulation 4(1)(b)

Leathanach 105 de 253 (Co. na Gaillimhe)
Page 105 of 253 (Co. Galway)

LIMISTÉAR FAOI CHAOMHNÚ SPEISIALTA
SPECIAL AREA OF CONSERVATION

LCS Choimpléacs Phortach Chonamara
Connemara Bog Complex SAC

1:5000 O.S. TILE 3071a 105 of 253 Uimhir Bhileog Innéacs/ Index Sheet Number: 1

SITE CODE
002034

© Rannán Náisiúnta Mapála de Thailte Éireann. Gach ceart ar cosaint. Uimhir Ceadúnais CYAL50351092.
© National Mapping Division of Tailte Éireann . All rights reserved. Licence number CYAL50351092.
Córas Comhordanáidí: Trasteilgean Mercator na hÉireann / Co-ordinate System: Irish Transverse Mercator.

0 0.5km

Scála / Scale 1:7,500

Leagan / Version: 3.04

Arna chló an / Printed on: 26/10/2023

478000, 739000

479000, 739000

480000, 739000

478000, 738000

479000, 738000

480000, 738000

Rialachán 4(1)(b) / Regulation 4(1)(b)

Leathanach 106 de 253 (Co. na Gaillimhe)
Page 106 of 253 (Co. Galway)

LIMISTÉAR FAOI CHAOMHNÚ SPEISIALTA
SPECIAL AREA OF CONSERVATION

© Rannán Náisiúnta Mapála de Thailte Éireann. Gach ceart ar cosaint. Uimhir Ceadúnais CYAL50351092.
© National Mapping Division of Tailte Éireann . All rights reserved. Licence number CYAL50351092.
Córas Comhordanáidí: Trasteilgean Mercator na hÉireann / Co-ordinate System: Irish Transverse Mercator.

LCS Choimpléacs Phortach Chonamara
Connemara Bog Complex SAC

1:5000 O.S. TILE 3072d 106 of 253 Uimhir Bhileog Innéacs/ Index Sheet Number: 1

0 0.5km

Scála / Scale 1:7,500

SITE CODE
002034

Leagan / Version: 3.04

Arna chló an / Printed on: 26/10/2023

480000, 741000

481000, 741000

482000, 741000

480000, 740000

481000, 740000

482000, 740000

Cloghatreasagh

Cloghatreasagh South

Sand & Shingle

Sand & Shingle

Sand & Shingle

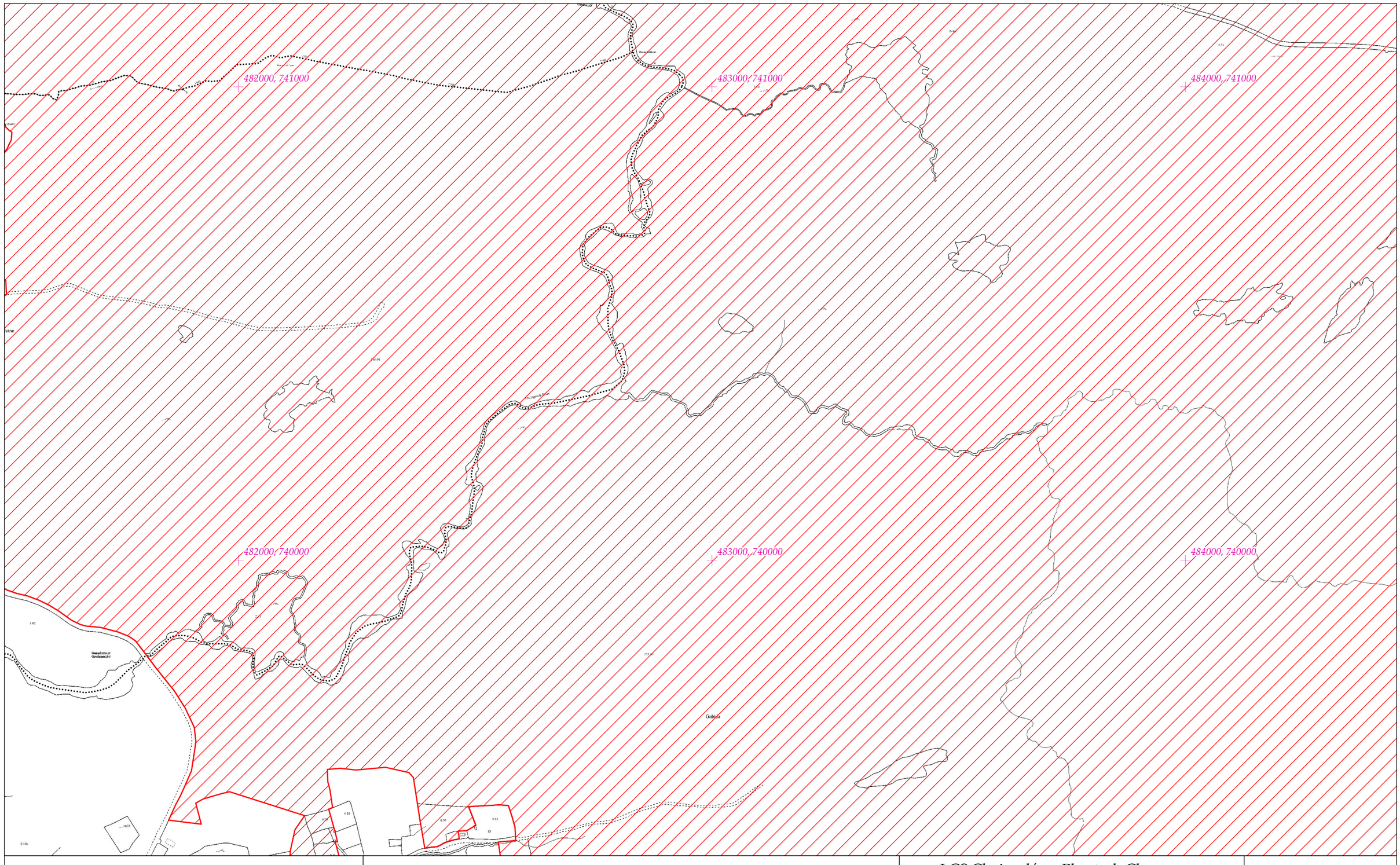

Rialachán 4(1)(b) / Regulation 4(1)(b)

Leathanach 108 de 253 (Co. na Gaillimhe)
Page 108 of 253 (Co. Galway)

LIMISTÉAR FAOI CHAOMHNÚ SPEISIALTA
SPECIAL AREA OF CONSERVATION

LCS Choimpléacs Phortach Chonamara
Connemara Bog Complex SAC

1:5000 O.S. TILE 3073b 108 of 253 Uimhir Bhileog Innéacs/ Index Sheet Number: 1

SITE CODE
002034

© Rannán Náisiúnta Mapála de Thailte Éireann. Gach ceart ar cosaint. Uimhir Ceadúnais CYAL50351092.
© National Mapping Division of Tailte Éireann . All rights reserved. Licence number CYAL50351092.
Córas Comhordanáidí: Trasteilgean Mercator na hÉireann / Co-ordinate System: Irish Transverse Mercator.

0 0.5km

Scála / Scale 1:7,500

Leagan / Version: 3.04

Arna chló an / Printed on: 26/10/2023

480000, 739000

481000, 739000

482000, 739000

480000, 738000

481000, 738000

482000, 738000

Rialachán 4(1)(b) / Regulation 4(1)(b)

Leathanach 109 de 253 (Co. na Gaillimhe)
Page 109 of 253 (Co. Galway)

LIMISTÉAR FAOI CHAOMHNÚ SPEISIALTA
SPECIAL AREA OF CONSERVATION

LCS Choimpléacs Phortach Chonamara
Connemara Bog Complex SAC

1:5000 O.S. TILE 3073c 109 of 253 Uimhir Bhileog Innéacs/ Index Sheet Number: 1

SITE CODE
002034

© Rannán Náisiúnta Mapála de Thailte Éireann. Gach ceart ar cosaint. Uimhir Ceadúnais CYAL50351092.
© National Mapping Division of Tailte Éireann . All rights reserved. Licence number CYAL50351092.
Córas Comhordanáidí: Trasteilgean Mercator na hÉireann / Co-ordinate System: Irish Transverse Mercator.

0 0.5km

Scála / Scale 1:7,500

Leagan / Version: 3.04

Arna chló an / Printed on: 26/10/2023

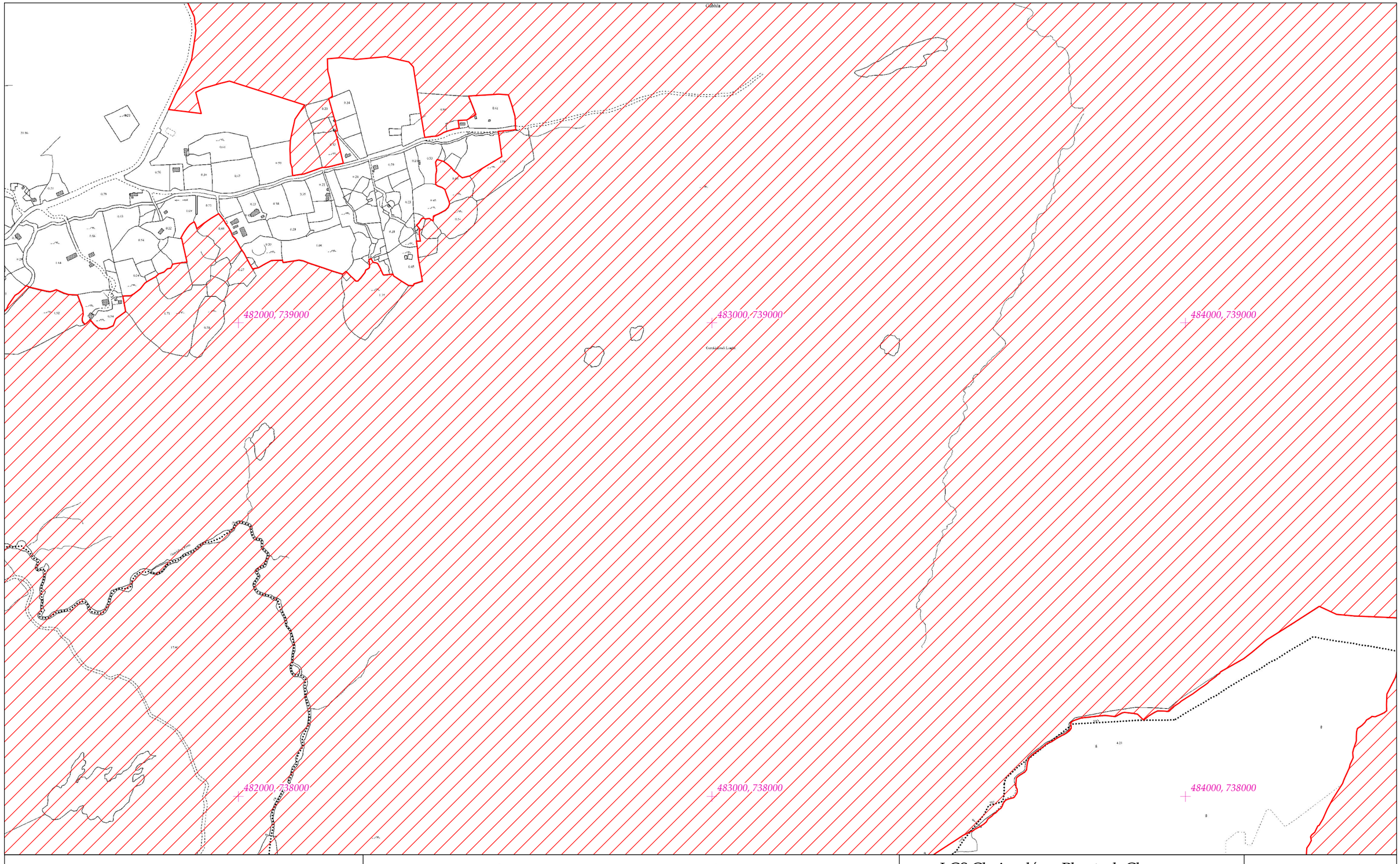

Rialachán 4(1)(b) / Regulation 4(1)(b)

Leathanach 110 de 253 (Co. na Gaillimhe)
Page 110 of 253 (Co. Galway)

LIMISTÉAR FAOI CHAOMHNÚ SPEISIALTA
SPECIAL AREA OF CONSERVATION

LCS Choimpléacs Phortach Chonamara
Connemara Bog Complex SAC

1:5000 O.S. TILE 3073d 110 of 253 Uimhir Bhileog Innéacs/ Index Sheet Number: 1

SITE CODE
002034

© Rannán Náisiúnta Mapála de Thailte Éireann. Gach ceart ar cosaint. Uimhir Ceadúnais CYAL50351092.
© National Mapping Division of Tailte Éireann . All rights reserved. Licence number CYAL50351092.
Córas Comhordanáidí: Trasteilgean Mercator na hÉireann / Co-ordinate System: Irish Transverse Mercator.

0 0.5km

Scála / Scale 1:7,500

Leagan / Version: 3.04

Arna chló an / Printed on: 26/10/2023

484000, 741000

485000, 741000

486000, 741000

484000, 740000

485000, 740000

486000, 740000

Rialachán 4(1)(b) / Regulation 4(1)(b)

Leathanach 111 de 253 (Co. na Gaillimhe)
Page 111 of 253 (Co. Galway)

LIMISTÉAR FAOI CHAOMHNÚ SPEISIALTA
SPECIAL AREA OF CONSERVATION

© Rannán Náisiúnta Mapála de Thailte Éireann. Gach ceart ar cosaint. Uimhir Ceadúnais CYAL50351092.
© National Mapping Division of Tailte Éireann . All rights reserved. Licence number CYAL50351092.
Córas Comhordanáidí: Trasteilgean Mercator na hÉireann / Co-ordinate System: Irish Transverse Mercator.

LCS Choimpléacs Phortach Chonamara
Connemara Bog Complex SAC

1:5000 O.S. TILE 3074a 111 of 253 Uimhir Bhileog Innéacs/ Index Sheet Number: 1

SITE CODE
002034

0 0.5km

Scála / Scale 1:7,500

Leagan / Version: 3.04

Arna chló an / Printed on: 26/10/2023

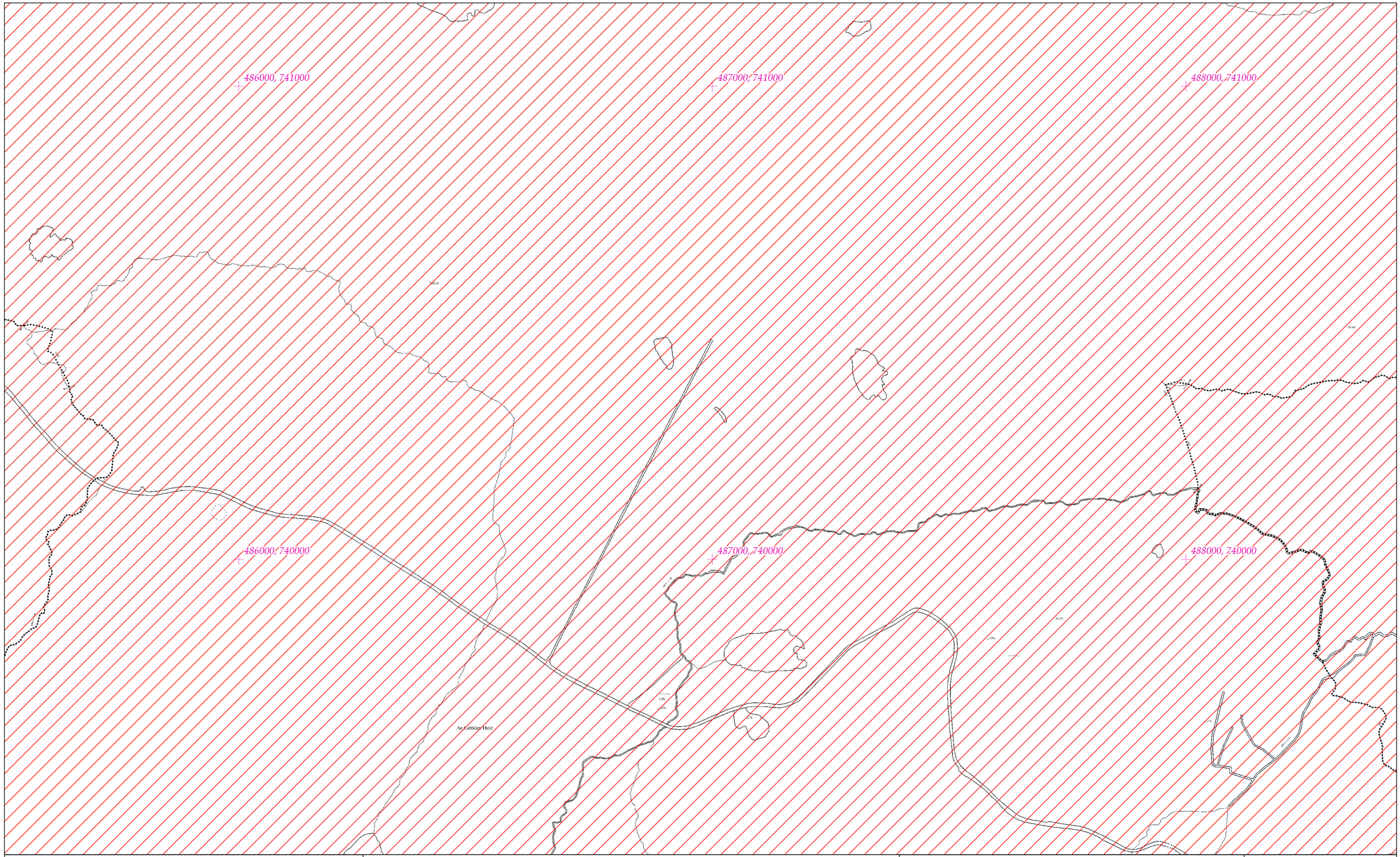

Rialachán 4(1)(b) / Regulation 4(1)(b)

Leathanach 112 de 253 (Co. na Gaillimhe)
Page 112 of 253 (Co. Galway)

LIMISTÉAR FAOI CHAOMHNÚ SPEISIALTA
SPECIAL AREA OF CONSERVATION

LCS Choimpléacs Phortach Chonamara
Connemara Bog Complex SAC

1:5000 O.S. TILE 3074b 112 of 253 Uimhir Bhileog Innéacs/ Index Sheet Number: 1

SITE CODE
002034

© Rannán Náisiúnta Mapála de Thailte Éireann. Gach ceart ar cosaint. Uimhir Ceadúnais CYAL50351092.
© National Mapping Division of Tailte Éireann . All rights reserved. Licence number CYAL50351092.
Córas Comhordanáidí: Trasteilgean Mercator na hÉireann / Co-ordinate System: Irish Transverse Mercator.

0 0.5km

Scála / Scale 1:7,500

Leagan / Version: 3.04

Arna chló an / Printed on: 26/10/2023

484000, 739000

485000, 739000

486000, 739000

484000, 738000

485000, 738000

486000, 738000

Rialachán 4(1)(b) / Regulation 4(1)(b)

Leathanach 113 de 253 (Co. na Gaillimhe)
Page 113 of 253 (Co. Galway)

LIMISTÉAR FAOI CHAOMHNÚ SPEISIALTA
SPECIAL AREA OF CONSERVATION

© Rannán Náisiúnta Mapála de Thailte Éireann. Gach ceart ar cosaint. Uimhir Ceadúnais CYAL50351092.
© National Mapping Division of Tailte Éireann . All rights reserved. Licence number CYAL50351092.
Córas Comhordanáidí: Trasteilgean Mercator na hÉireann / Co-ordinate System: Irish Transverse Mercator.

LCS Choimpléacs Phortach Chonamara
Connemara Bog Complex SAC

1:5000 O.S. TILE 3074c 113 of 253 Uimhir Bhileog Innéacs/ Index Sheet Number: 1

0 0.5km

Scála / Scale 1:7,500

SITE CODE
002034

Leagan / Version: 3.04

Arna chló an / Printed on: 26/10/2023

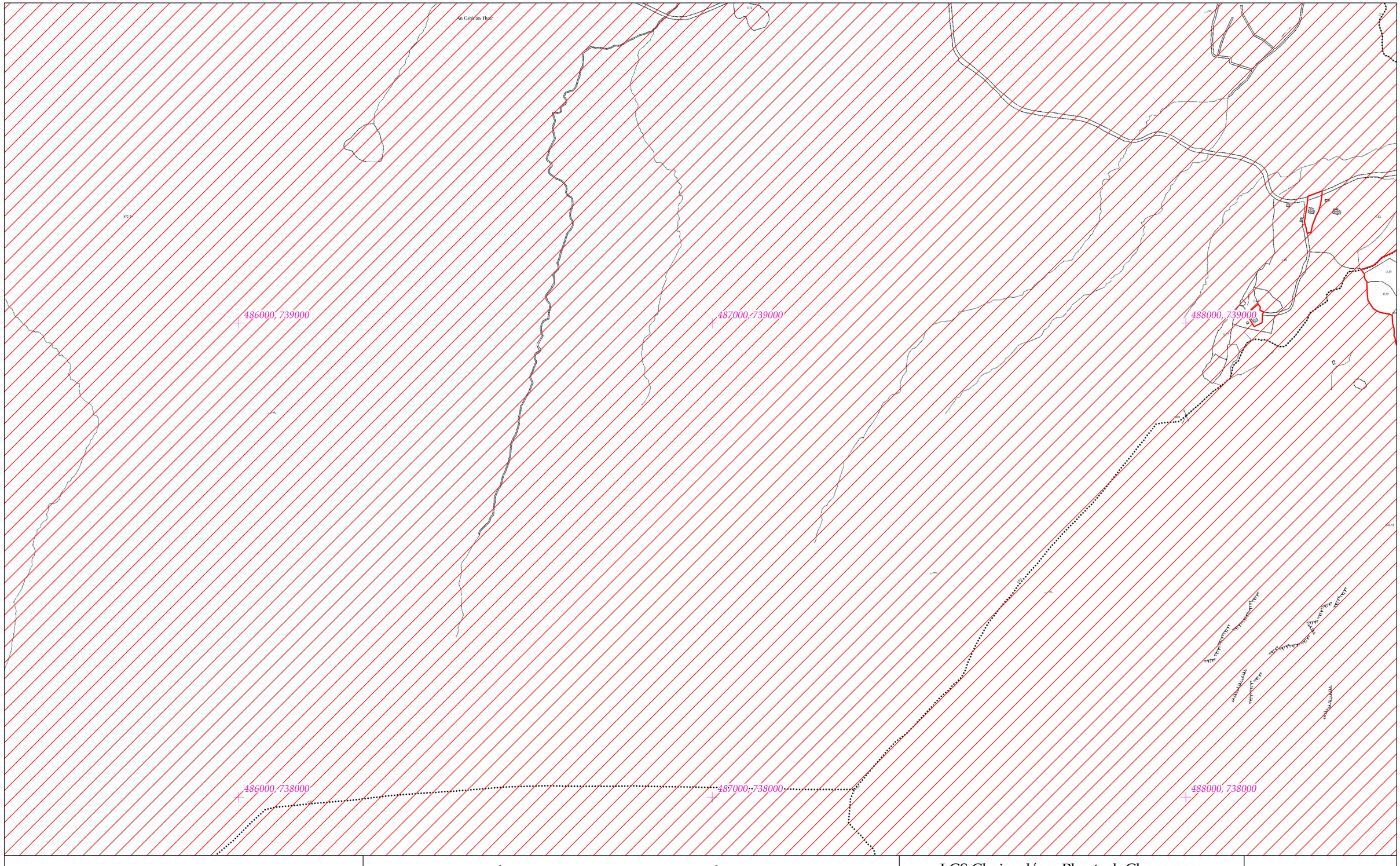

Rialachán 4(1)(b) / Regulation 4(1)(b)

Leathanach 114 de 253 (Co. na Gaillimhe)
Page 114 of 253 (Co. Galway)

LIMISTÉAR FAOI CHAOMHNÚ SPEISIALTA
SPECIAL AREA OF CONSERVATION

© Rannán Náisiúnta Mapála de Thailte Éireann. Gach ceart ar cosaint. Uimhir Ceadúnais CYAL50351092.
© National Mapping Division of Tailte Éireann . All rights reserved. Licence number CYAL50351092.
Córas Comhordanáidí: Trasteilgean Mercator na hÉireann / Co-ordinate System: Irish Transverse Mercator.

LCS Choimpléacs Phortach Chonamara
Connemara Bog Complex SAC

1:5000 O.S. TILE 3074d 114 of 253 Uimhir Bhileog Innéacs/ Index Sheet Number: 1

0 0.5km

Scála / Scale 1:7,500

SITE CODE
002034

Leagan / Version: 3.04

Arna chló an / Printed on: 26/10/2023

488000, 741000

489000, 741000

490000, 741000

488000, 740000

489000, 740000

490000, 740000

Rialachán 4(1)(b) / Regulation 4(1)(b)

Leathanach 115 de 253 (Co. na Gaillimhe)
Page 115 of 253 (Co. Galway)

LIMISTÉAR FAOI CHAOMHNÚ SPEISIALTA
SPECIAL AREA OF CONSERVATION

© Rannán Náisiúnta Mapála de Thailte Éireann. Gach ceart ar cosaint. Uimhir Ceadúnais CYAL50351092.
© National Mapping Division of Tailte Éireann . All rights reserved. Licence number CYAL50351092.
Córas Comhordanáidí: Trasteilgean Mercator na hÉireann / Co-ordinate System: Irish Transverse Mercator.

LCS Choimpléacs Phortach Chonamara
Connemara Bog Complex SAC

1:5000 O.S. TILE 3075a 115 of 253 Uimhir Bhileog Innéacs/ Index Sheet Number: 1

SITE CODE
002034

0 0.5km

Scála / Scale 1:7,500

Leagan / Version: 3.04

Arna chló an / Printed on: 26/10/2023

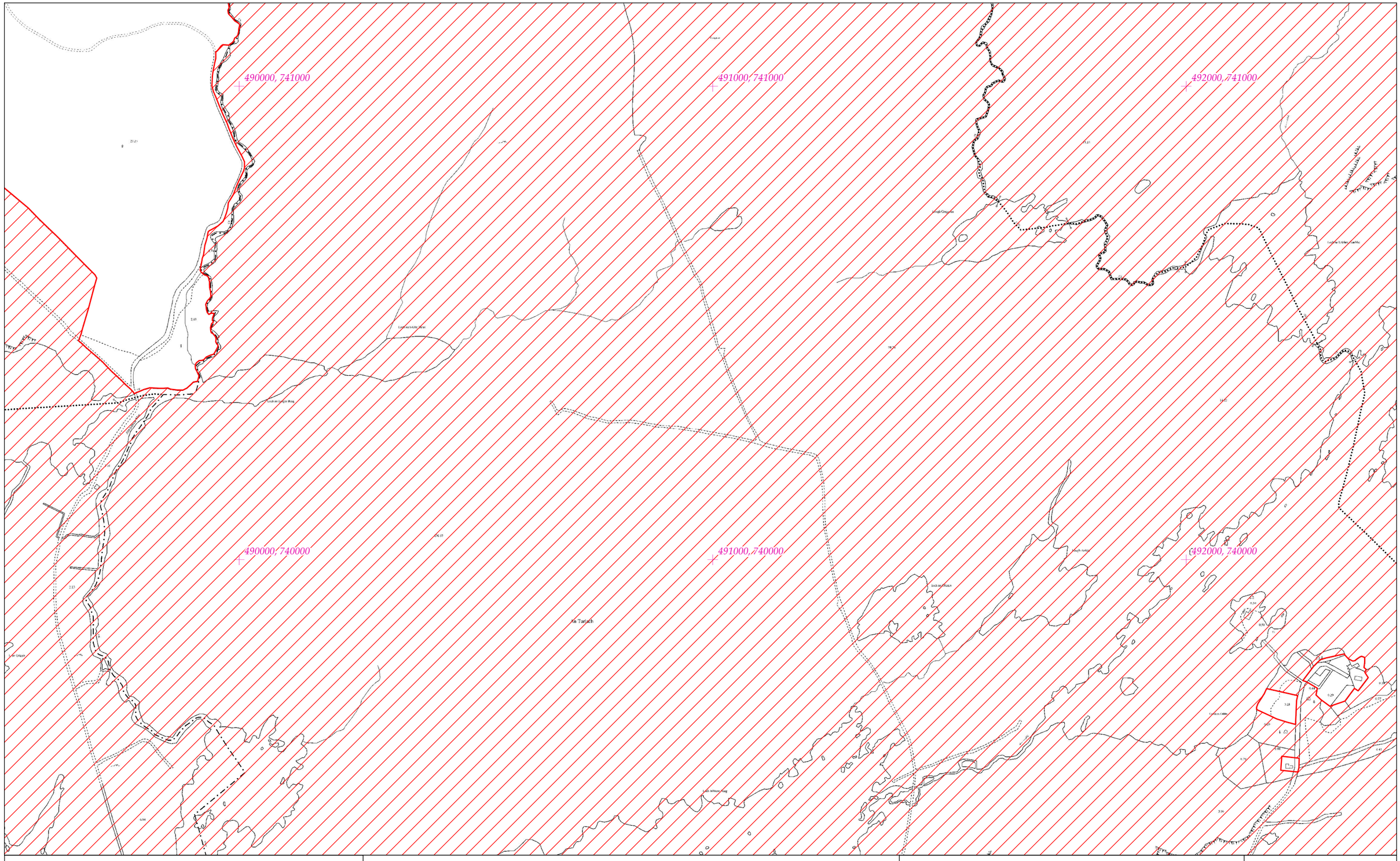

LIMISTÉAR FAOI CHAOMHNÚ SPEISIALTA
SPECIAL AREA OF CONSERVATION

Rialachán 4(1)(b) / Regulation 4(1)(b)

Leathanach 116 de 253 (Co. na Gaillimhe)
Page 116 of 253 (Co. Galway)

LCS Choimpléacs Phortach Chonamara
Connemara Bog Complex SAC

1:5000 O.S. TILE 3075b 116 of 253 Uimhir Bhileog Innéacs/ Index Sheet Number: 2

SITE CODE
002034

© Rannán Náisiúnta Mapála de Thailte Éireann. Gach ceart ar cosaint. Uimhir Ceadúnais CYAL50351092.
© National Mapping Division of Tailte Éireann . All rights reserved. Licence number CYAL50351092.
Córas Comhordanáidí: Trasteilgean Mercator na hÉireann / Co-ordinate System: Irish Transverse Mercator.

0 0.5km

Scála / Scale 1:7,500

Leagan / Version: 3.04

Arna chló an / Printed on: 26/10/2023

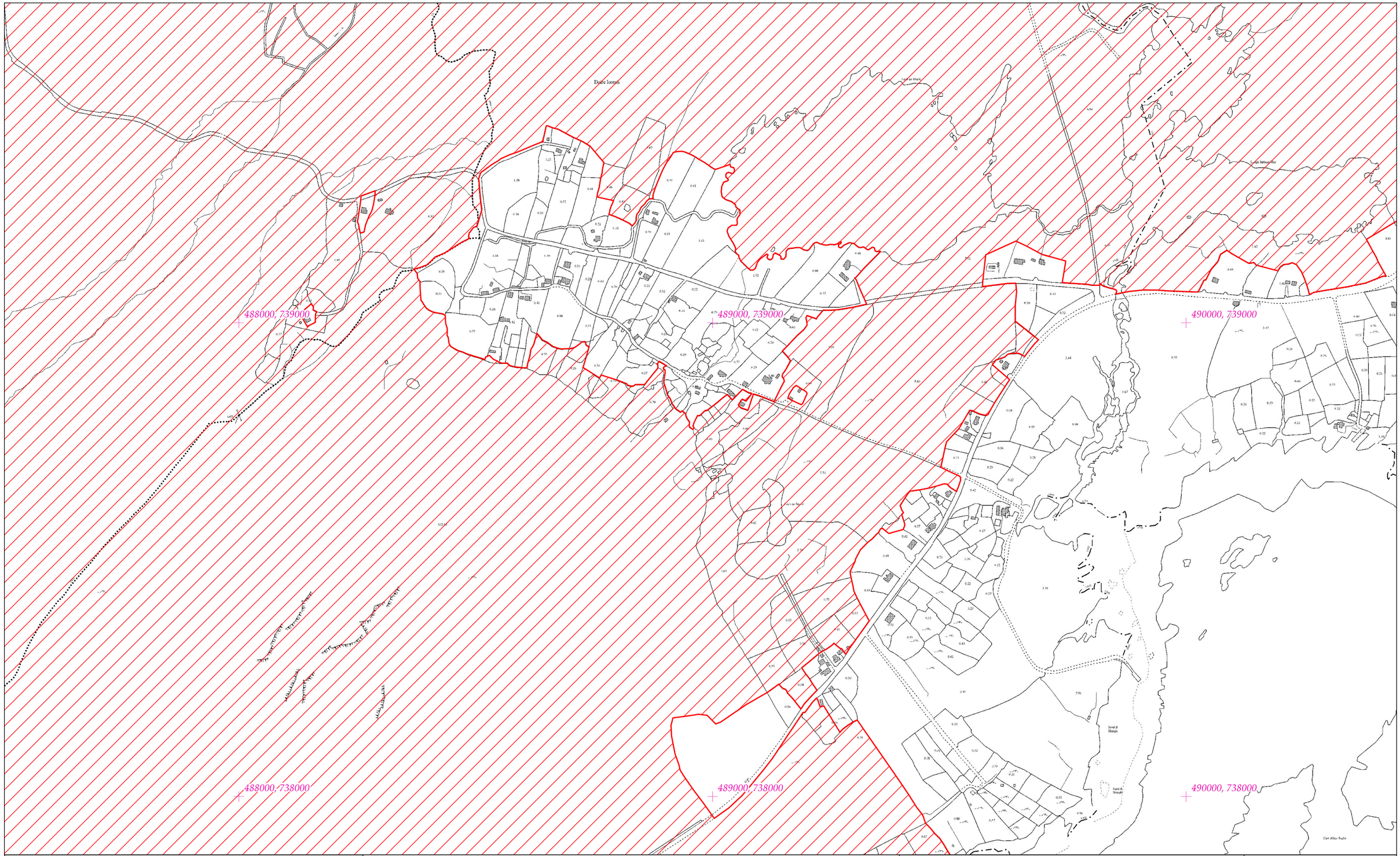

LIMISTÉAR FAOI CHAOMHNÚ SPEISIALTA
SPECIAL AREA OF CONSERVATION

LCS Choimpléacs Phortach Chonamara
Connemara Bog Complex SAC

1:5000 O.S. TILE 3075c 117 of 253 Uimhir Bhileog Innéacs/ Index Sheet Number: 1

SITE CODE
002034

Rialachán 4(1)(b) / Regulation 4(1)(b)

Leathanach 117 de 253 (Co. na Gaillimhe)
Page 117 of 253 (Co. Galway)

© Rannán Náisiúnta Mapála de Thailte Éireann. Gach ceart ar cosaint. Uimhir Ceadúnais CYAL50351092.
© National Mapping Division of Tailte Éireann . All rights reserved. Licence number CYAL50351092.
Córas Comhordanáidí: Trasteilgean Mercator na hÉireann / Co-ordinate System: Irish Transverse Mercator.

0 0.5km

Scála / Scale 1:7,500

Leagan / Version: 3.04

Arna chló an / Printed on: 26/10/2023

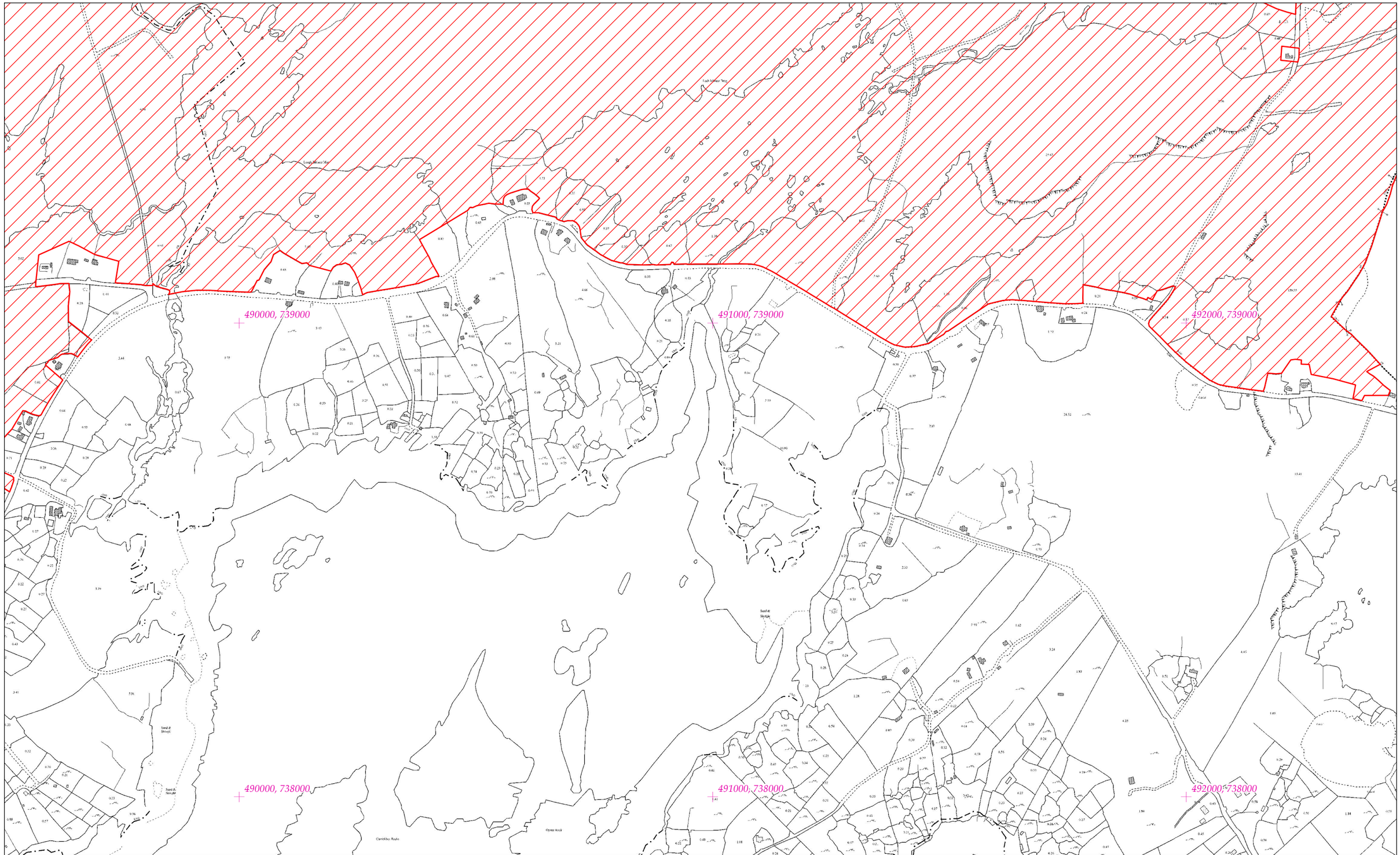

Rialachán 4(1)(b) / Regulation 4(1)(b)

Leathanach 118 de 253 (Co. na Gaillimhe)
Page 118 of 253 (Co. Galway)

LIMISTÉAR FAOI CHAOMHNÚ SPEISIALTA
SPECIAL AREA OF CONSERVATION

LCS Choimpléacs Phortach Chonamara
Connemara Bog Complex SAC

1:5000 O.S. TILE 3075d 118 of 253 Uimhir Bhileog Innéacs/ Index Sheet Number: 2

SITE CODE
002034

© Rannán Náisiúnta Mapála de Thailte Éireann. Gach ceart ar cosaint. Uimhir Ceadúnais CYAL50351092.
© National Mapping Division of Tailte Éireann . All rights reserved. Licence number CYAL50351092.
Córas Comhordanáidí: Trasteilgean Mercator na hÉireann / Co-ordinate System: Irish Transverse Mercator.

0 0.5km

Scála / Scale 1:7,500

Leagan / Version: 3.04

Arna chló an / Printed on: 26/10/2023

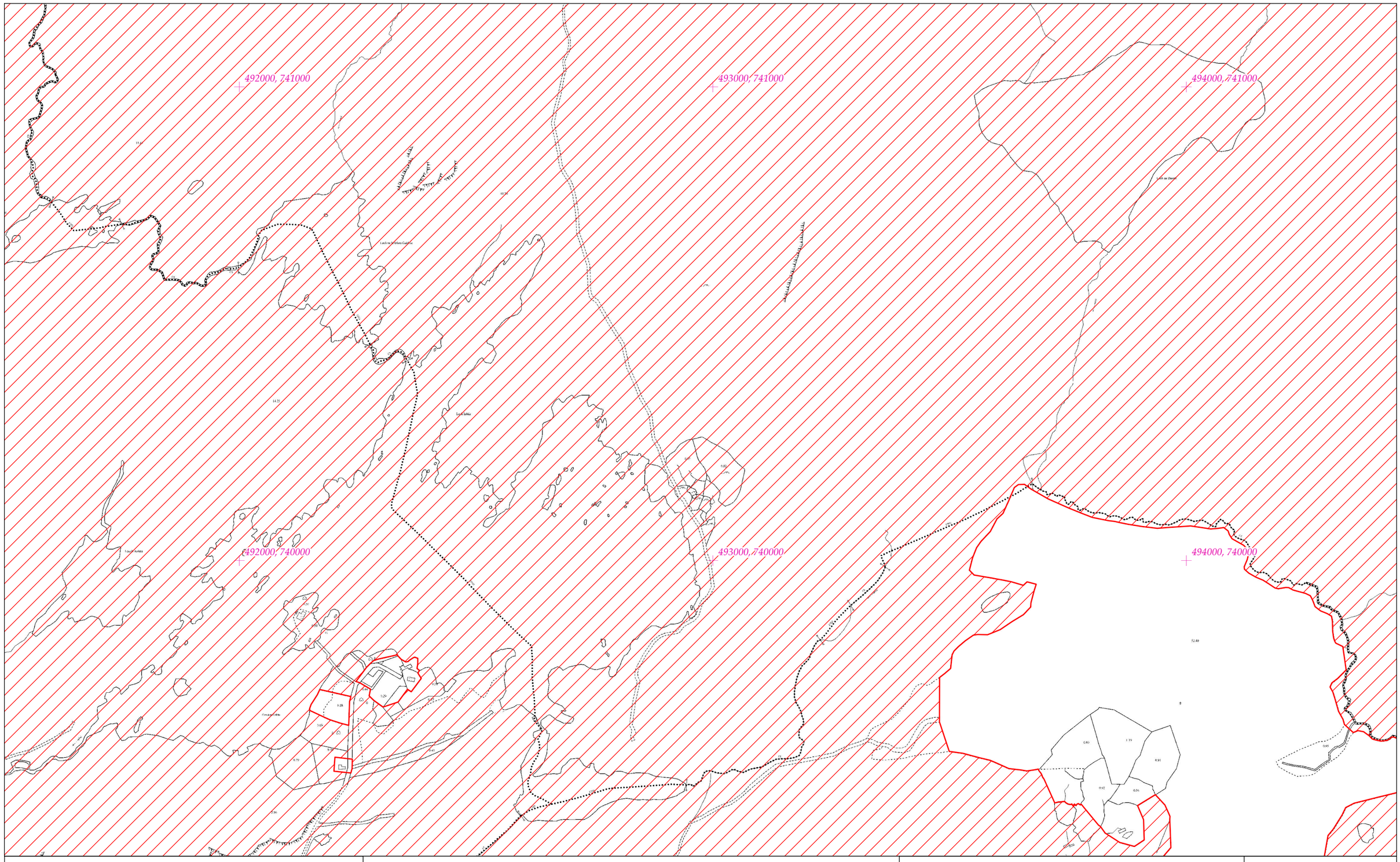

LIMISTÉAR FAOI CHAOMHNÚ SPEISIALTA
SPECIAL AREA OF CONSERVATION

LCS Choimpléacs Phortach Chonamara
Connemara Bog Complex SAC

1:5000 O.S. TILE 3076a 119 of 253 Uimhir Bhileog Innéacs/ Index Sheet Number: 2

SITE CODE
002034

Rialachán 4(1)(b) / Regulation 4(1)(b)

Leathanach 119 de 253 (Co. na Gaillimhe)
Page 119 of 253 (Co. Galway)

© Rannán Náisiúnta Mapála de Thailte Éireann. Gach ceart ar cosaint. Uimhir Ceadúnais CYAL50351092.
© National Mapping Division of Tailte Éireann . All rights reserved. Licence number CYAL50351092.
Córas Comhordanáidí: Trasteilgean Mercator na hÉireann / Co-ordinate System: Irish Transverse Mercator.

0 0.5km

Scála / Scale 1:7,500

Leagan / Version: 3.04

Arna chló an / Printed on: 26/10/2023

494000, 741000

495000, 741000

496000, 741000

494000, 740000

495000, 740000

496000, 740000

Rialachán 4(1)(b) / Regulation 4(1)(b)

Leathanach 120 de 253 (Co. na Gaillimhe)
Page 120 of 253 (Co. Galway)

LIMISTÉAR FAOI CHAOMHNÚ SPEISIALTA
SPECIAL AREA OF CONSERVATION

LCS Choimpléacs Phortach Chonamara
Connemara Bog Complex SAC

1:5000 O.S. TILE 3076b 120 of 253 Uimhir Bhileog Innéacs/ Index Sheet Number: 2

SITE CODE
002034

© Rannán Náisiúnta Mapála de Thailte Éireann. Gach ceart ar cosaint. Uimhir Ceadúnais CYAL50351092.
© National Mapping Division of Tailte Éireann . All rights reserved. Licence number CYAL50351092.
Córas Comhordanáidí: Trasteilgean Mercator na hÉireann / Co-ordinate System: Irish Transverse Mercator.

0 0.5km

Scála / Scale 1:7,500

Leagan / Version: 3.04

Arna chló an / Printed on: 26/10/2023

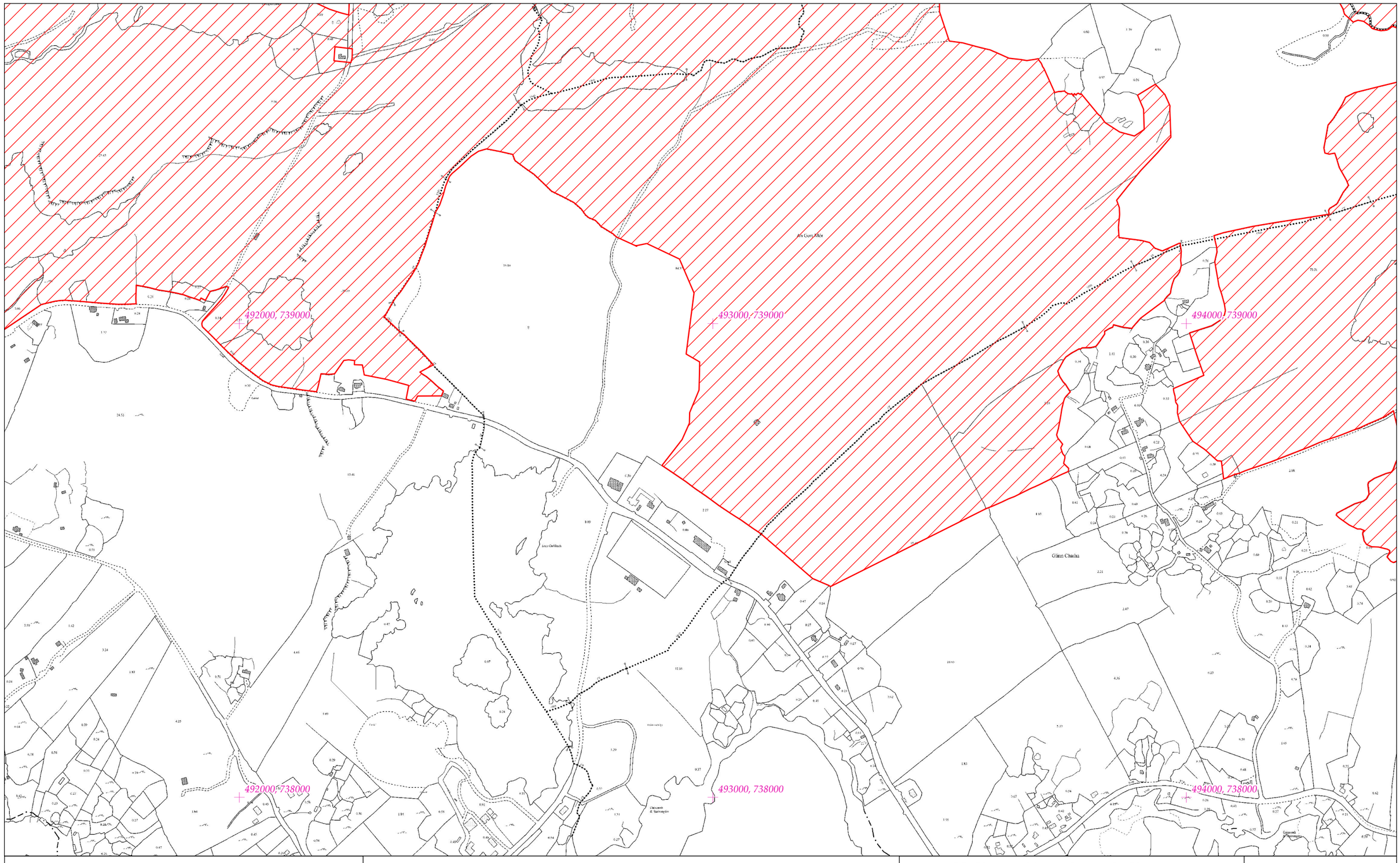

Rialachán 4(1)(b) / Regulation 4(1)(b)

Leathanach 121 de 253 (Co. na Gaillimhe)
Page 121 of 253 (Co. Galway)

LIMISTÉAR FAOI CHAOMHNÚ SPEISIALTA
SPECIAL AREA OF CONSERVATION

LCS Choimpléacs Phortach Chonamara
Connemara Bog Complex SAC

1:5000 O.S. TILE 3076c 121 of 253 Uimhir Bhileog Innéacs/ Index Sheet Number: 2

SITE CODE
002034

© Rannán Náisiúnta Mapála de Thailte Éireann. Gach ceart ar cosaint. Uimhir Ceadúnais CYAL50351092.
© National Mapping Division of Tailte Éireann . All rights reserved. Licence number CYAL50351092.
Córas Comhordanáidí: Trasteilgean Mercator na hÉireann / Co-ordinate System: Irish Transverse Mercator.

0 0.5km

Scála / Scale 1:7,500

Leagan / Version: 3.04

Arna chló an / Printed on: 26/10/2023

494000, 739000

495000, 739000

496000, 739000

494000, 738000

495000, 738000

496000, 738000

Gleann Chatha

Rialachán 4(1)(b) / Regulation 4(1)(b)

Leathanach 122 de 253 (Co. na Gaillimhe)
Page 122 of 253 (Co. Galway)

LIMISTÉAR FAOI CHAOMHNÚ SPEISIALTA
SPECIAL AREA OF CONSERVATION

LCS Choimpléacs Phortach Chonamara
Connemara Bog Complex SAC

1:5000 O.S. TILE 3076d 122 of 253 Uimhir Bhileog Innéacs/ Index Sheet Number: 2

SITE CODE
002034

© Rannán Náisiúnta Mapála de Thailte Éireann. Gach ceart ar cosaint. Uimhir Ceadúnais CYAL50351092.
© National Mapping Division of Tailte Éireann . All rights reserved. Licence number CYAL50351092.
Córas Comhordanáidí: Trasteilgean Mercator na hÉireann / Co-ordinate System: Irish Transverse Mercator.

0 0.5km

Scála / Scale 1:7,500

Leagan / Version: 3.04

Arna chló an / Printed on: 26/10/2023

496000, 741000

497000, 741000

498000, 741000

496000, 740000

497000, 740000

498000, 740000

Rialachán 4(1)(b) / Regulation 4(1)(b)

Leathanach 123 de 253 (Co. na Gaillimhe)
Page 123 of 253 (Co. Galway)

LIMISTÉAR FAOI CHAOMHNÚ SPEISIALTA
SPECIAL AREA OF CONSERVATION

LCS Choimpléacs Phortach Chonamara
Connemara Bog Complex SAC

1:5000 O.S. TILE 3077a 123 of 253 Uimhir Bhileog Innéacs/ Index Sheet Number: 2

SITE CODE
002034

© Rannán Náisiúnta Mapála de Thailte Éireann. Gach ceart ar cosaint. Uimhir Ceadúnais CYAL50351092.
© National Mapping Division of Tailte Éireann . All rights reserved. Licence number CYAL50351092.
Córas Comhordanáidí: Trasteilgean Mercator na hÉireann / Co-ordinate System: Irish Transverse Mercator.

0 0.5km

Scála / Scale 1:7,500

Leagan / Version: 3.04

Arna chló an / Printed on: 26/10/2023

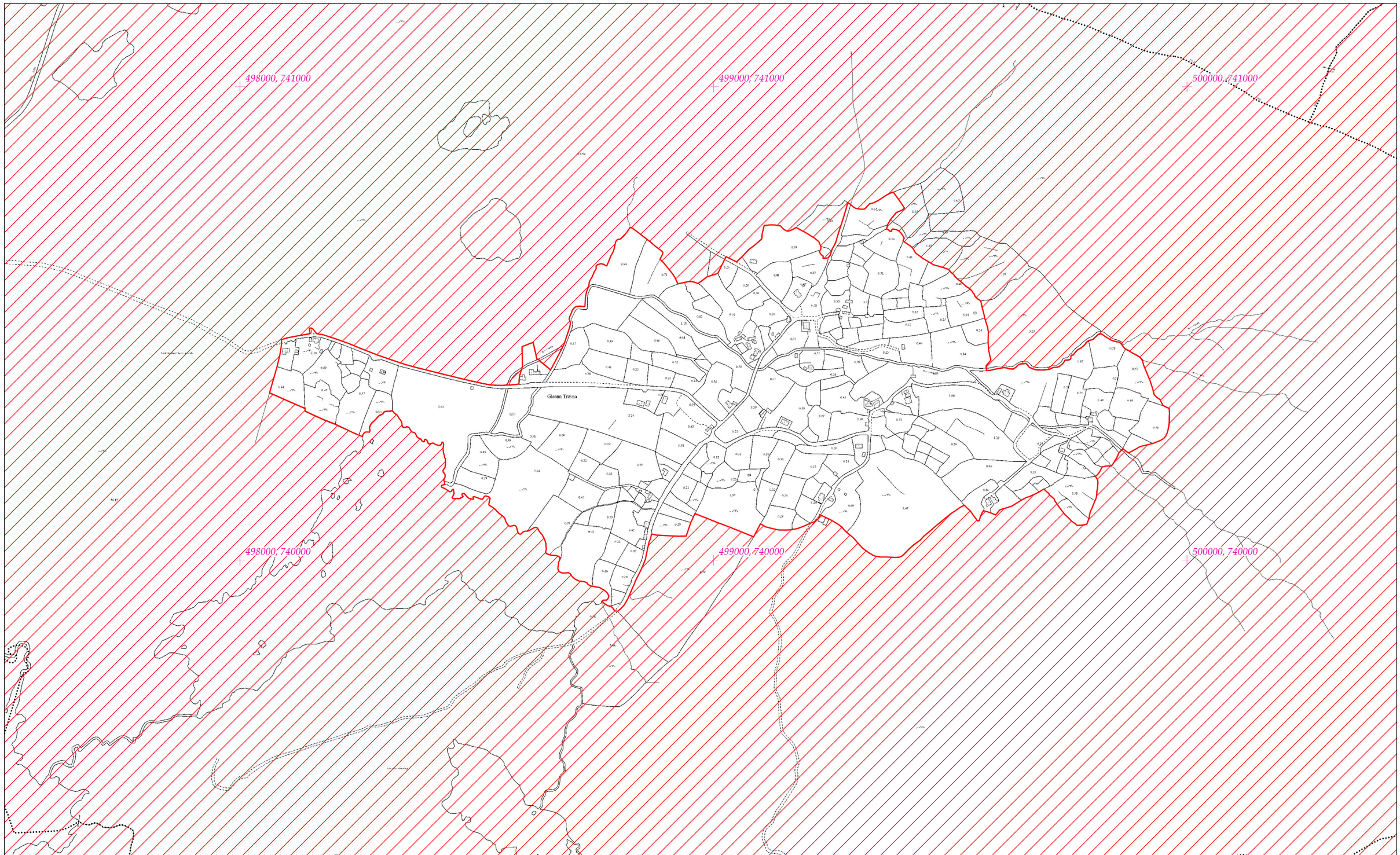

Rialachán 4(1)(b) / Regulation 4(1)(b)

Leathanach 124 de 253 (Co. na Gaillimhe)
Page 124 of 253 (Co. Galway)

LIMISTÉAR FAOI CHAOMHNÚ SPEISIALTA
SPECIAL AREA OF CONSERVATION

LCS Choimpléacs Phortach Chonamara
Connemara Bog Complex SAC

1:5000 O.S. TILE 3077b 124 of 253 Uimhir Bhileog Innéacs/ Index Sheet Number: 2

SITE CODE
002034

© Rannán Náisiúnta Mapála de Thailte Éireann. Gach ceart ar cosaint. Uimhir Ceadúnais CYAL50351092.
© National Mapping Division of Tailte Éireann . All rights reserved. Licence number CYAL50351092.
Córas Comhordanáidí: Trasteilgean Mercator na hÉireann / Co-ordinate System: Irish Transverse Mercator.

0 0.5km

Scála / Scale 1:7,500

Leagan / Version: 3.04

Arna chló an / Printed on: 26/10/2023

496000, 739000

497000, 739000

498000, 739000

496000, 738000

497000, 738000

498000, 738000

Rialachán 4(1)(b) / Regulation 4(1)(b)

Leathanach 125 de 253 (Co. na Gaillimhe)
Page 125 of 253 (Co. Galway)

LIMISTÉAR FAOI CHAOMHNÚ SPEISIALTA
SPECIAL AREA OF CONSERVATION

LCS Choimpléacs Phortach Chonamara
Connemara Bog Complex SAC

1:5000 O.S. TILE 3077c 125 of 253 Uimhir Bhileog Innéacs/ Index Sheet Number: 2

SITE CODE
002034

© Rannán Náisiúnta Mapála de Thailte Éireann. Gach ceart ar cosaint. Uimhir Ceadúnais CYAL50351092.
© National Mapping Division of Tailte Éireann . All rights reserved. Licence number CYAL50351092.
Córas Comhordanáidí: Trasteilgean Mercator na hÉireann / Co-ordinate System: Irish Transverse Mercator.

0 0.5km

Scála / Scale 1:7,500

Leagan / Version: 3.04

Arna chló an / Printed on: 26/10/2023

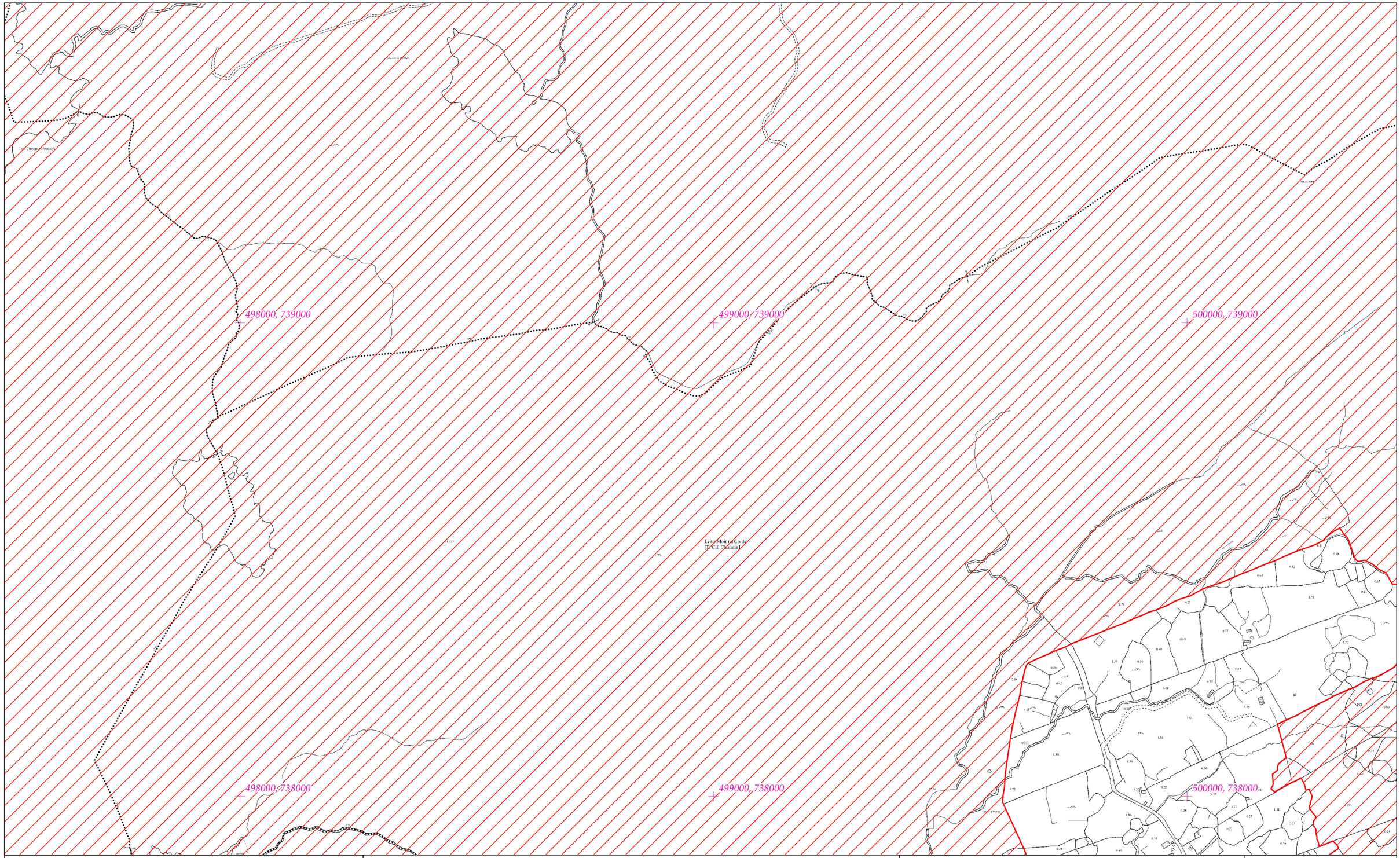

Rialachán 4(1)(b) / Regulation 4(1)(b)

Leathanach 126 de 253 (Co. na Gaillimhe)
Page 126 of 253 (Co. Galway)

LIMISTÉAR FAOI CHAOMHNÚ SPEISIALTA
SPECIAL AREA OF CONSERVATION

LCS Choimpléacs Phortach Chonamara
Connemara Bog Complex SAC

1:5000 O.S. TILE 3077d 126 of 253 Uimhir Bhileog Innéacs/ Index Sheet Number: 2

SITE CODE
002034

© Rannán Náisiúnta Mapála de Thailte Éireann. Gach ceart ar cosaint. Uimhir Ceadúnais CYAL50351092.
© National Mapping Division of Tailte Éireann . All rights reserved. Licence number CYAL50351092.
Córas Comhordanáidí: Trasteilgean Mercator na hÉireann / Co-ordinate System: Irish Transverse Mercator.

0 0.5km

Scála / Scale 1:7,500

Leagan / Version: 3.04

Arna chló an / Printed on: 26/10/2023

500000, 741000

501000, 741000

502000, 741000

500000, 740000

501000, 740000

502000, 740000

Rialachán 4(1)(b) / Regulation 4(1)(b)

Leathanach 127 de 253 (Co. na Gaillimhe)
Page 127 of 253 (Co. Galway)

LIMISTÉAR FAOI CHAOMHNÚ SPEISIALTA
SPECIAL AREA OF CONSERVATION

LCS Choimpléacs Phortach Chonamara
Connemara Bog Complex SAC

1:5000 O.S. TILE 3078a 127 of 253 Uimhir Bhileog Innéacs/ Index Sheet Number: 2

SITE CODE
002034

© Rannán Náisiúnta Mapála de Thailte Éireann. Gach ceart ar cosaint. Uimhir Ceadúnais CYAL50351092.
© National Mapping Division of Tailte Éireann . All rights reserved. Licence number CYAL50351092.
Córas Comhordanáidí: Trasteilgean Mercator na hÉireann / Co-ordinate System: Irish Transverse Mercator.

0 0.5km

Scála / Scale 1:7,500

Leagan / Version: 3.04

Arna chló an / Printed on: 26/10/2023

502000, 741000

503000, 741000

504000, 741000

502000, 740000

503000, 740000

504000, 740000

Rialachán 4(1)(b) / Regulation 4(1)(b)

Leathanach 128 de 253 (Co. na Gaillimhe)
Page 128 of 253 (Co. Galway)

LIMISTÉAR FAOI CHAOMHNÚ SPEISIALTA
SPECIAL AREA OF CONSERVATION

LCS Choimpléacs Phortach Chonamara
Connemara Bog Complex SAC

1:5000 O.S. TILE 3078b 128 of 253 Uimhir Bhileog Innéacs/ Index Sheet Number: 2

SITE CODE
002034

© Rannán Náisiúnta Mapála de Thailte Éireann. Gach ceart ar cosaint. Uimhir Ceadúnais CYAL50351092.
© National Mapping Division of Tailte Éireann . All rights reserved. Licence number CYAL50351092.
Córas Comhordanáidí: Trasteilgean Mercator na hÉireann / Co-ordinate System: Irish Transverse Mercator.

0 0.5km

Scála / Scale 1:7,500

Leagan / Version: 3.04

Arna chló an / Printed on: 26/10/2023

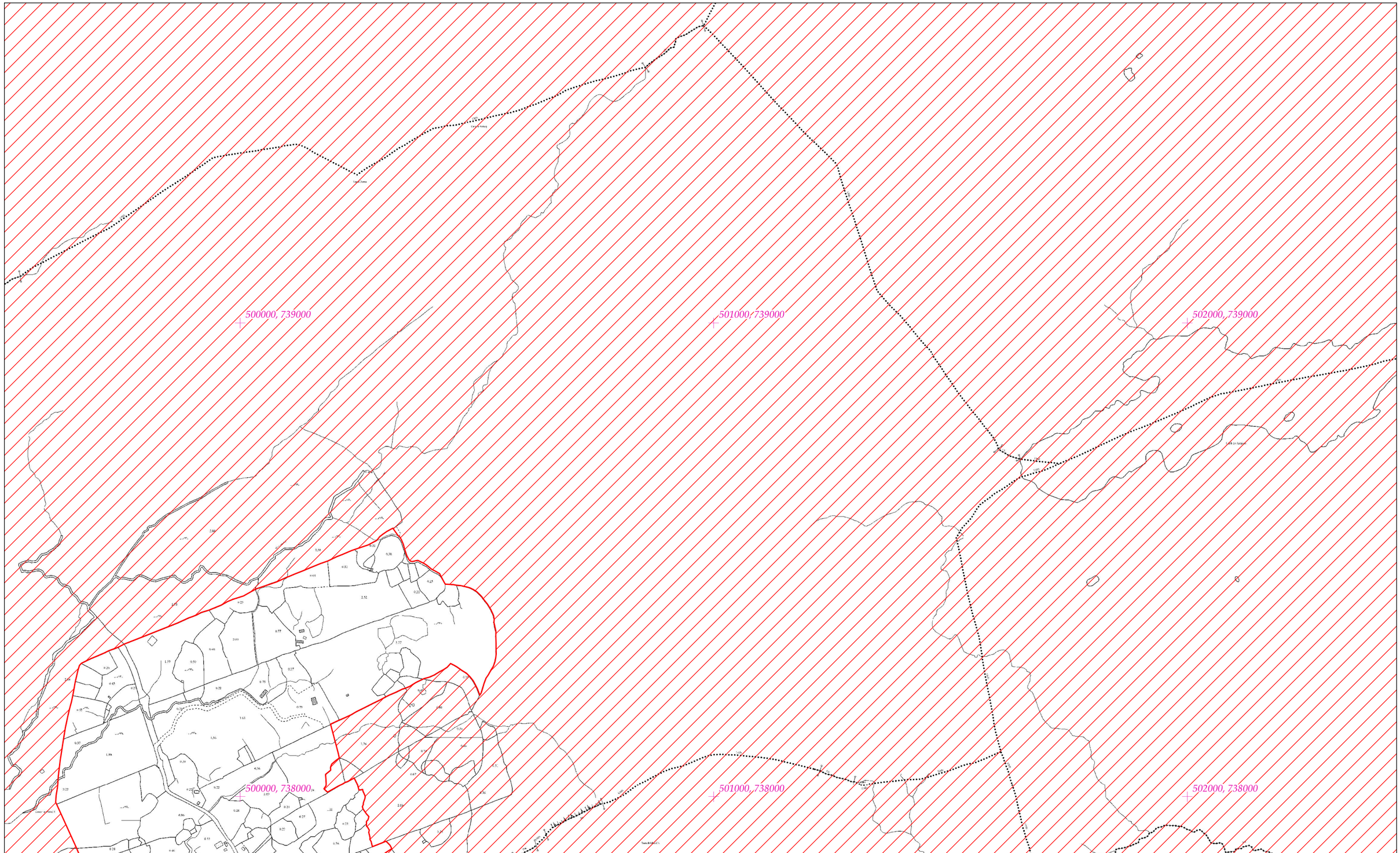

Rialachán 4(1)(b) / Regulation 4(1)(b)

Leathanach 129 de 253 (Co. na Gaillimhe)
Page 129 of 253 (Co. Galway)

LIMISTÉAR FAOI CHAOMHNÚ SPEISIALTA
SPECIAL AREA OF CONSERVATION

LCS Choimpléacs Phortach Chonamara
Connemara Bog Complex SAC

1:5000 O.S. TILE 3078c 129 of 253 Uimhir Bhileog Innéacs/ Index Sheet Number: 2

SITE CODE
002034

© Rannán Náisiúnta Mapála de Thailte Éireann. Gach ceart ar cosaint. Uimhir Ceadúnais CYAL50351092.
© National Mapping Division of Tailte Éireann . All rights reserved. Licence number CYAL50351092.
Córas Comhordanáidí: Trasteilgean Mercator na hÉireann / Co-ordinate System: Irish Transverse Mercator.

0 0.5km

Scála / Scale 1:7,500

Leagan / Version: 3.04

Arna chló an / Printed on: 26/10/2023

502000, 739000

503000, 739000

504000, 739000

Log an Oifrinn

502000, 738000

503000, 738000

504000, 738000

Rialachán 4(1)(b) / Regulation 4(1)(b)

Leathanach 130 de 253 (Co. na Gaillimhe)
Page 130 of 253 (Co. Galway)

LIMISTÉAR FAOI CHAOMHNÚ SPEISIALTA
SPECIAL AREA OF CONSERVATION

© Rannán Náisiúnta Mapála de Thailte Éireann. Gach ceart ar cosaint. Uimhir Ceadúnais CYAL50351092.
© National Mapping Division of Tailte Éireann . All rights reserved. Licence number CYAL50351092.
Córas Comhordanáidí: Trasteilgean Mercator na hÉireann / Co-ordinate System: Irish Transverse Mercator.

LCS Choimpléacs Phortach Chonamara
Connemara Bog Complex SAC

1:5000 O.S. TILE 3078d 130 of 253 Uimhir Bhileog Innéacs/ Index Sheet Number: 2

0 0.5km

Scála / Scale 1:7,500

SITE CODE
002034

Leagan / Version: 3.04

Arna chló an / Printed on: 26/10/2023

504000, 741000

505000, 741000

506000, 741000

DERREENTEER

504000, 740000

505000, 740000

506000, 740000

DERRADDA

SEANNADUILL AGHAUN

Rialachán 4(1)(b) / Regulation 4(1)(b)

Leathanach 131 de 253 (Co. na Gaillimhe)
Page 131 of 253 (Co. Galway)

LIMISTÉAR FAOI CHAOMHNÚ SPEISIALTA
SPECIAL AREA OF CONSERVATION

LCS Choimpléacs Phortach Chonamara
Connemara Bog Complex SAC

1:5000 O.S. TILE 3079a 131 of 253 Uimhir Bhileog Innéacs/ Index Sheet Number: 2

SITE CODE
002034

© Rannán Náisiúnta Mapála de Thailte Éireann. Gach ceart ar cosaint. Uimhir Ceadúnais CYAL50351092.
© National Mapping Division of Tailte Éireann . All rights reserved. Licence number CYAL50351092.
Córas Comhordanáidí: Trasteilgean Mercator na hÉireann / Co-ordinate System: Irish Transverse Mercator.

0 0.5km

Scála / Scale 1:7,500

Leagan / Version: 3.04

Arna chló an / Printed on: 26/10/2023

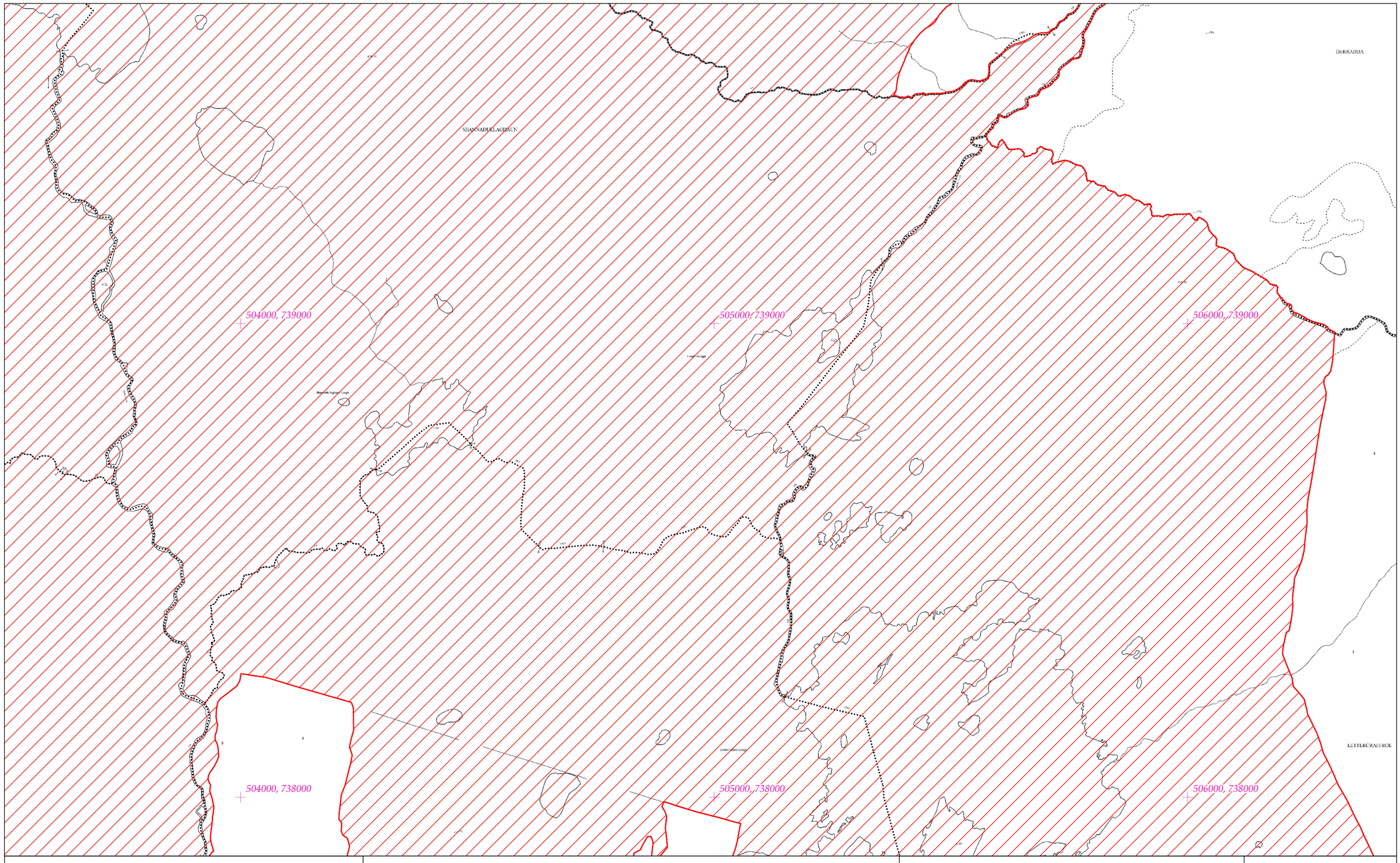

LIMISTÉAR FAOI CHAOMHNÚ SPEISIALTA
SPECIAL AREA OF CONSERVATION

LCS Choimpléacs Phortach Chonamara
Connemara Bog Complex SAC

1:5000 O.S. TILE 3079c 132 of 253 Uimhir Bhileog Innéacs/ Index Sheet Number: 2

SITE CODE
002034

Rialachán 4(1)(b) / Regulation 4(1)(b)

Leathanach 132 de 253 (Co. na Gaillimhe)
Page 132 of 253 (Co. Galway)

© Rannán Náisiúnta Mapála de Thailte Éireann. Gach ceart ar cosaint. Uimhir Ceadúnais CYAL50351092.
© National Mapping Division of Tailte Éireann . All rights reserved. Licence number CYAL50351092.
Córas Comhordanáidí: Trasteilgean Mercator na hÉireann / Co-ordinate System: Irish Transverse Mercator.

0 0.5km

Scála / Scale 1:7,500

Leagan / Version: 3.04

Arna chló an / Printed on: 26/10/2023

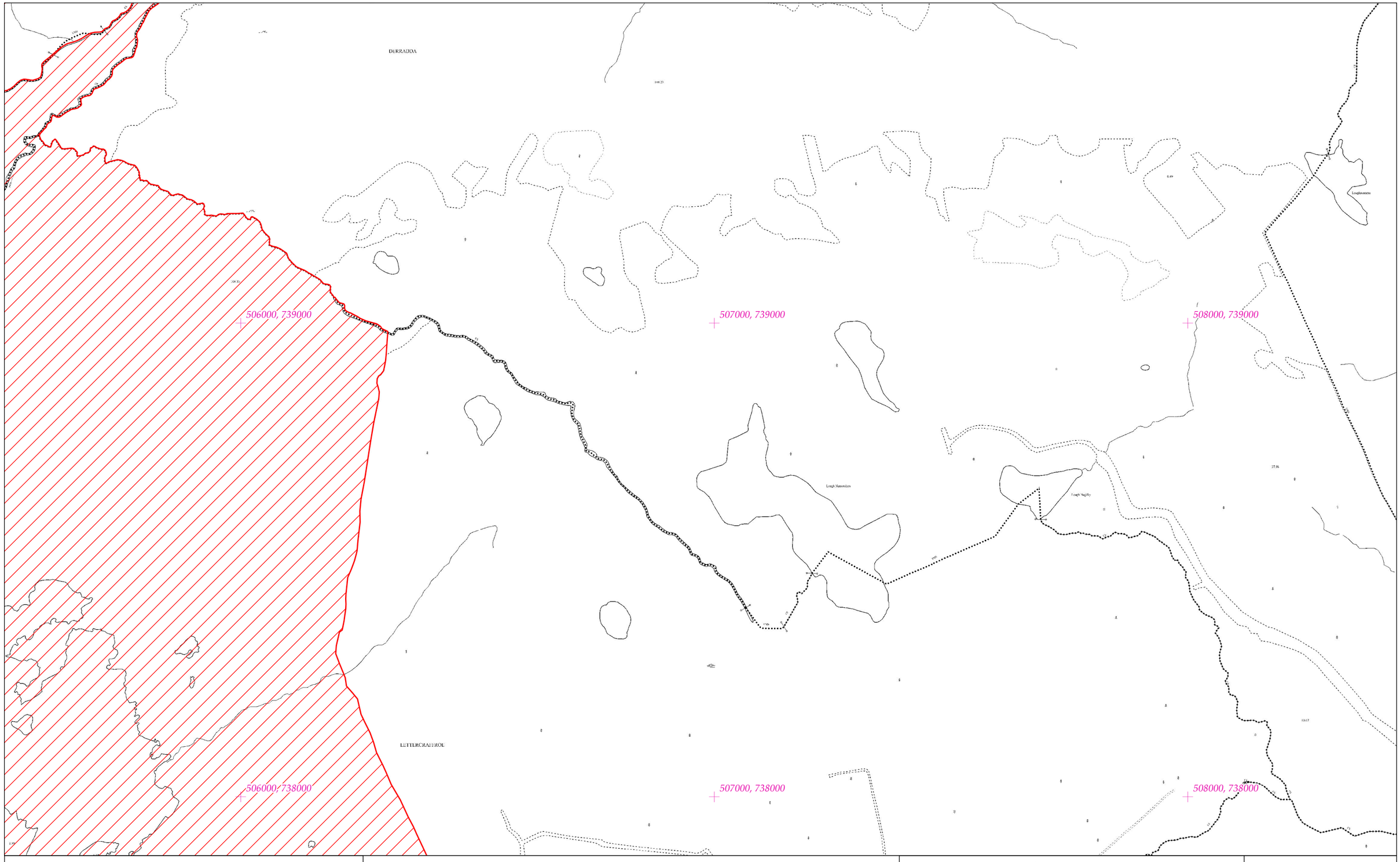

Rialachán 4(1)(b) / Regulation 4(1)(b)

Leathanach 133 de 253 (Co. na Gaillimhe)
Page 133 of 253 (Co. Galway)

LIMISTÉAR FAOI CHAOMHNÚ SPEISIALTA
SPECIAL AREA OF CONSERVATION

LCS Choimpléacs Phortach Chonamara
Connemara Bog Complex SAC

1:5000 O.S. TILE 3079d 133 of 253 Uimhir Bhileog Innéacs/ Index Sheet Number: 2

SITE CODE
002034

© Rannán Náisiúnta Mapála de Thailte Éireann. Gach ceart ar cosaint. Uimhir Ceadúnais CYAL50351092.
© National Mapping Division of Tailte Éireann . All rights reserved. Licence number CYAL50351092.
Córas Comhordanáidí: Trasteilgean Mercator na hÉireann / Co-ordinate System: Irish Transverse Mercator.

0 0.5km

Scála / Scale 1:7,500

Leagan / Version: 3.04

Arna chló an / Printed on: 26/10/2023

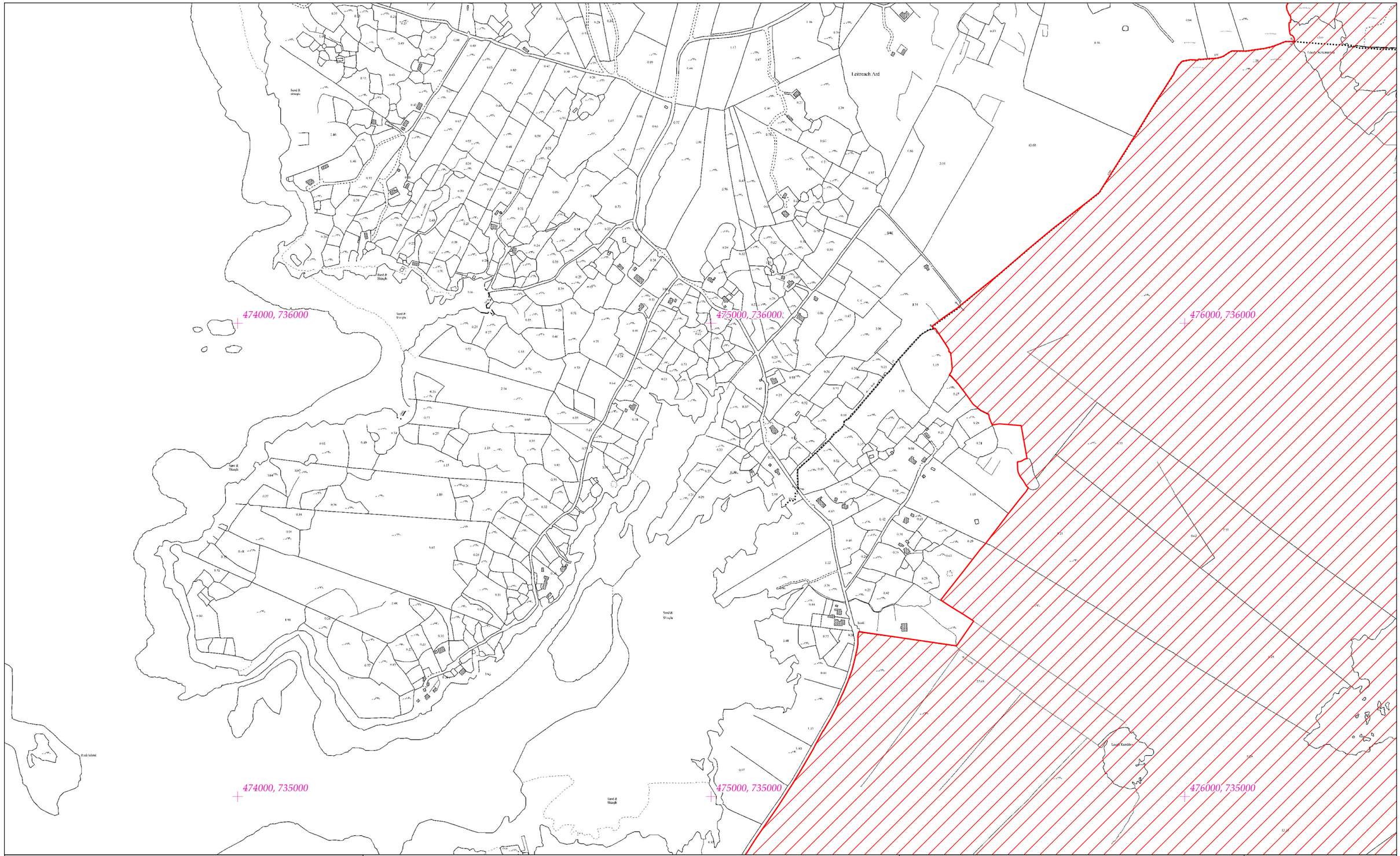

Rialachán 4(1)(b) / Regulation 4(1)(b)

Leathanach 134 de 253 (Co. na Gaillimhe)
Page 134 of 253 (Co. Galway)

LIMISTÉAR FAOI CHAOMHNÚ SPEISIALTA
SPECIAL AREA OF CONSERVATION

LCS Choimpléacs Phortach Chonamara
Connemara Bog Complex SAC

1:5000 O.S. TILE 3137d 134 of 253 Uimhir Bhileog Innéacs/ Index Sheet Number: 1

SITE CODE
002034

© Rannán Náisiúnta Mapála de Thailte Éireann. Gach ceart ar cosaint. Uimhir Ceadúnais CYAL50351092.
© National Mapping Division of Tailte Éireann . All rights reserved. Licence number CYAL50351092.
Córas Comhordanáidí: Trasteilgean Mercator na hÉireann / Co-ordinate System: Irish Transverse Mercator.

0 0.5km

Scála / Scale 1:7,500

Leagan / Version: 3.04

Arna chló an / Printed on: 26/10/2023

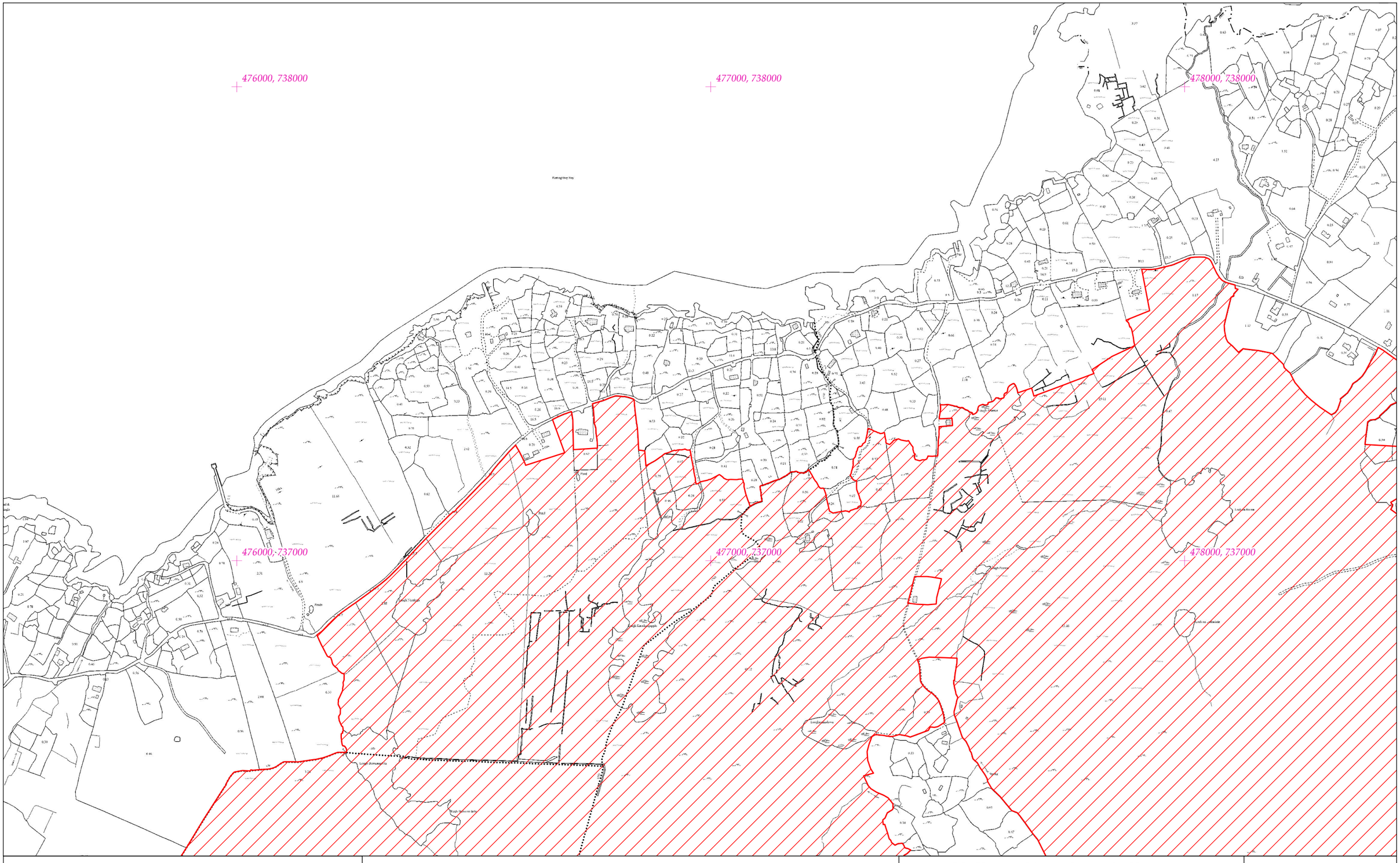

Rialachán 4(1)(b) / Regulation 4(1)(b)

Leathanach 135 de 253 (Co. na Gaillimhe)
Page 135 of 253 (Co. Galway)

LIMISTÉAR FAOI CHAOMHNÚ SPEISIALTA
SPECIAL AREA OF CONSERVATION

LCS Choimpléacs Phortach Chonamara
Connemara Bog Complex SAC

1:5000 O.S. TILE 3138a 135 of 253 Uimhir Bhileog Innéacs/ Index Sheet Number: 1

SITE CODE
002034

© Rannán Náisiúnta Mapála de Thailte Éireann. Gach ceart ar cosaint. Uimhir Ceadúnais CYAL50351092.
© National Mapping Division of Tailte Éireann . All rights reserved. Licence number CYAL50351092.
Córas Comhordanáidí: Trasteilgean Mercator na hÉireann / Co-ordinate System: Irish Transverse Mercator.

0 0.5km
Scála / Scale 1:7,500

Leagan / Version: 3.04

Arna chló an / Printed on: 26/10/2023

478000, 738000

479000, 738000

480000, 738000

478000, 737000

479000, 737000

480000, 737000

Rialachán 4(1)(b) / Regulation 4(1)(b)

Leathanach 136 de 253 (Co. na Gaillimhe)
Page 136 of 253 (Co. Galway)

LIMISTÉAR FAOI CHAOMHNÚ SPEISIALTA
SPECIAL AREA OF CONSERVATION

LCS Choimpléacs Phortach Chonamara
Connemara Bog Complex SAC

1:5000 O.S. TILE 3138b 136 of 253 Uimhir Bhileog Innéacs/ Index Sheet Number: 1

SITE CODE
002034

© Rannán Náisiúnta Mapála de Thailte Éireann. Gach ceart ar cosaint. Uimhir Ceadúnais CYAL50351092.
© National Mapping Division of Tailte Éireann . All rights reserved. Licence number CYAL50351092.
Córas Comhordanáidí: Trasteilgean Mercator na hÉireann / Co-ordinate System: Irish Transverse Mercator.

0 0.5km

Scála / Scale 1:7,500

Leagan / Version: 3.04

Arna chló an / Printed on: 26/10/2023

476000, 736000

477000, 736000

478000, 736000

476000, 735000

477000, 735000

478000, 735000

Rialachán 4(1)(b) / Regulation 4(1)(b)

Leathanach 137 de 253 (Co. na Gaillimhe)
Page 137 of 253 (Co. Galway)

LIMISTÉAR FAOI CHAOMHNÚ SPEISIALTA
SPECIAL AREA OF CONSERVATION

LCS Choimpléacs Phortach Chonamara
Connemara Bog Complex SAC

1:5000 O.S. TILE 3138c 137 of 253 Uimhir Bhileog Innéacs/ Index Sheet Number: 1

SITE CODE
002034

© Rannán Náisiúnta Mapála de Thailte Éireann. Gach ceart ar cosaint. Uimhir Ceadúnais CYAL50351092.
© National Mapping Division of Tailte Éireann . All rights reserved. Licence number CYAL50351092.
Córas Comhordanáidí: Trasteilgean Mercator na hÉireann / Co-ordinate System: Irish Transverse Mercator.

0 0.5km

Scála / Scale 1:7,500

Leagan / Version: 3.04

Arna chló an / Printed on: 26/10/2023

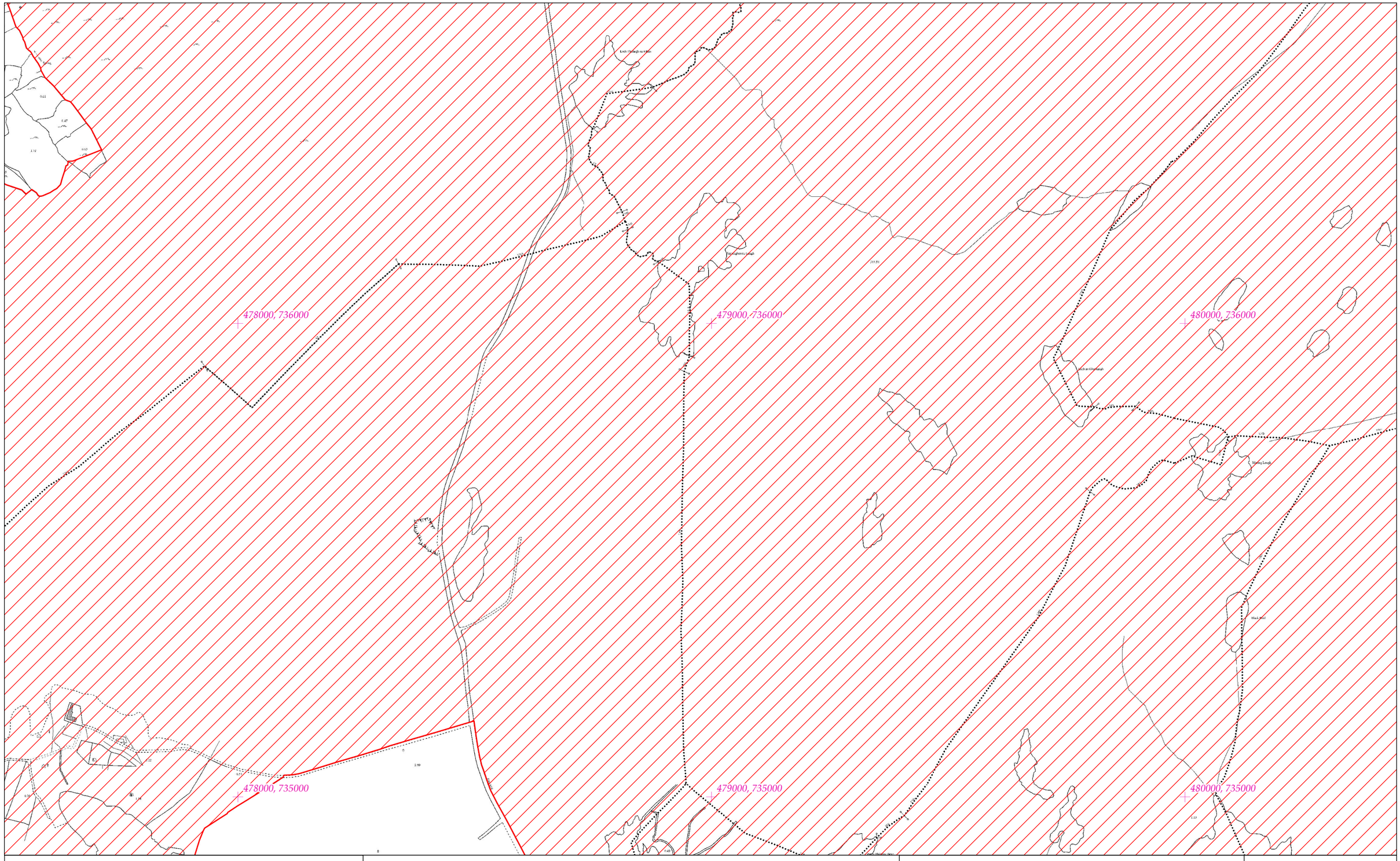

Rialachán 4(1)(b) / Regulation 4(1)(b)

Leathanach 138 de 253 (Co. na Gaillimhe)
Page 138 of 253 (Co. Galway)

LIMISTÉAR FAOI CHAOMHNÚ SPEISIALTA
SPECIAL AREA OF CONSERVATION

LCS Choimpléacs Phortach Chonamara
Connemara Bog Complex SAC

1:5000 O.S. TILE 3138d 138 of 253 Uimhir Bhileog Innéacs/ Index Sheet Number: 1

SITE CODE
002034

© Rannán Náisiúnta Mapála de Thailte Éireann. Gach ceart ar cosaint. Uimhir Ceadúnais CYAL50351092.
© National Mapping Division of Tailte Éireann . All rights reserved. Licence number CYAL50351092.
Córas Comhordanáidí: Trasteilgean Mercator na hÉireann / Co-ordinate System: Irish Transverse Mercator.

0 0.5km

Scála / Scale 1:7,500

Leagan / Version: 3.04

Arna chló an / Printed on: 26/10/2023

480000, 738000

481000, 738000

482000, 738000

480000, 737000

481000, 737000

482000, 737000

Rialachán 4(1)(b) / Regulation 4(1)(b)

Leathanach 139 de 253 (Co. na Gaillimhe)
Page 139 of 253 (Co. Galway)

LIMISTÉAR FAOI CHAOMHNÚ SPEISIALTA
SPECIAL AREA OF CONSERVATION

© Rannán Náisiúnta Mapála de Thailte Éireann. Gach ceart ar cosaint. Uimhir Ceadúnais CYAL50351092.
© National Mapping Division of Tailte Éireann . All rights reserved. Licence number CYAL50351092.
Córas Comhordanáidí: Trasteilgean Mercator na hÉireann / Co-ordinate System: Irish Transverse Mercator.

LCS Choimpléacs Phortach Chonamara
Connemara Bog Complex SAC

1:5000 O.S. TILE 3139a 139 of 253 Uimhir Bhileog Innéacs/ Index Sheet Number: 1

0 0.5km

Scála / Scale 1:7,500

SITE CODE
002034

Leagan / Version: 3.04

Arna chló an / Printed on: 26/10/2023

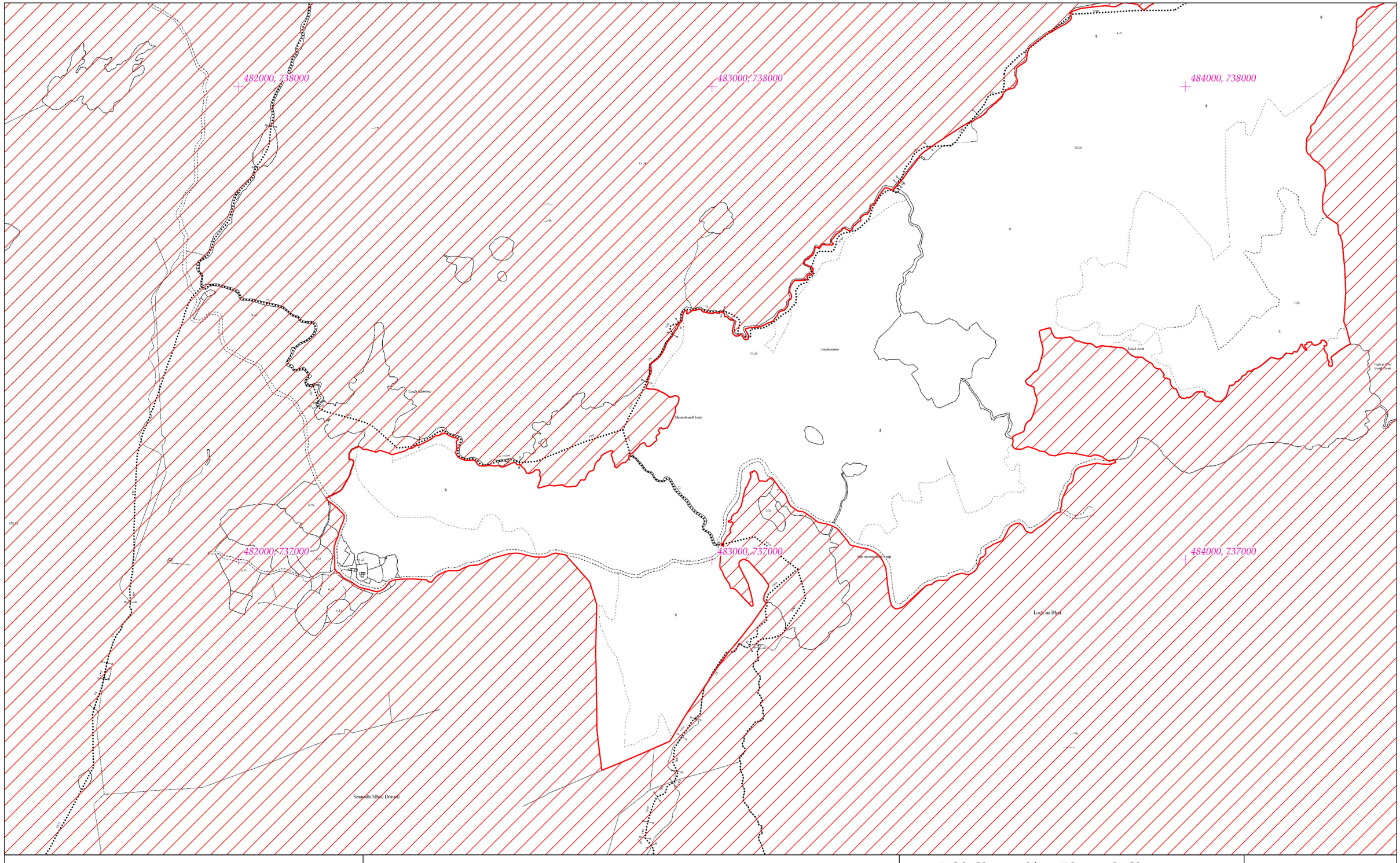

Rialachán 4(1)(b) / Regulation 4(1)(b)

Leathanach 140 de 253 (Co. na Gaillimhe)
Page 140 of 253 (Co. Galway)

LIMISTÉAR FAOI CHAOMHNÚ SPEISIALTA
SPECIAL AREA OF CONSERVATION

LCS Choimpléacs Phortach Chonamara
Connemara Bog Complex SAC

1:5000 O.S. TILE 3139b 140 of 253 Uimhir Bhileog Innéacs/ Index Sheet Number: 1

SITE CODE
002034

© Rannán Náisiúnta Mapála de Thailte Éireann. Gach ceart ar cosaint. Uimhir Ceadúnais CYAL50351092.
© National Mapping Division of Tailte Éireann . All rights reserved. Licence number CYAL50351092.
Córas Comhordanáidí: Trasteilgean Mercator na hÉireann / Co-ordinate System: Irish Transverse Mercator.

0 0.5km

Scála / Scale 1:7,500

Leagan / Version: 3.04

Arna chló an / Printed on: 26/10/2023

480000, 736000

481000, 736000

482000, 736000

480000, 735000

481000, 735000

482000, 735000

Rialachán 4(1)(b) / Regulation 4(1)(b)

Leathanach 141 de 253 (Co. na Gaillimhe)
Page 141 of 253 (Co. Galway)

LIMISTÉAR FAOI CHAOMHNÚ SPEISIALTA
SPECIAL AREA OF CONSERVATION

LCS Choimpléacs Phortach Chonamara
Connemara Bog Complex SAC

1:5000 O.S. TILE 3139c 141 of 253 Uimhir Bhileog Innéacs/ Index Sheet Number: 1

SITE CODE
002034

© Rannán Náisiúnta Mapála de Thailte Éireann. Gach ceart ar cosaint. Uimhir Ceadúnais CYAL50351092.
© National Mapping Division of Tailte Éireann . All rights reserved. Licence number CYAL50351092.
Córas Comhordanáidí: Trasteilgean Mercator na hÉireann / Co-ordinate System: Irish Transverse Mercator.

0 0.5km

Scála / Scale 1:7,500

Leagan / Version: 3.04

Arna chló an / Printed on: 26/10/2023

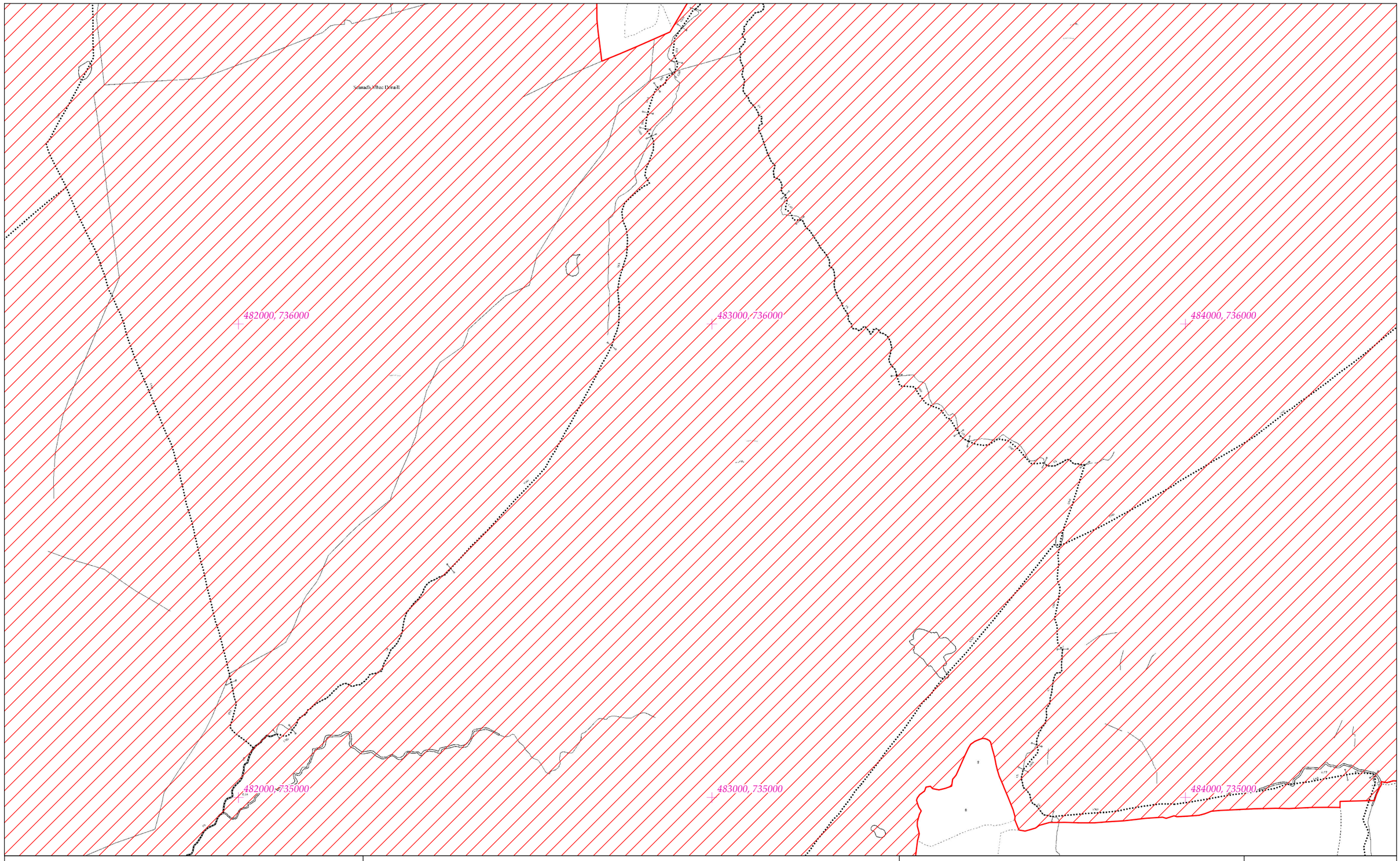

Rialachán 4(1)(b) / Regulation 4(1)(b)

Leathanach 142 de 253 (Co. na Gaillimhe)
Page 142 of 253 (Co. Galway)

LIMISTÉAR FAOI CHAOMHNÚ SPEISIALTA
SPECIAL AREA OF CONSERVATION

LCS Choimpléacs Phortach Chonamara
Connemara Bog Complex SAC

1:5000 O.S. TILE 3139d 142 of 253 Uimhir Bhileog Innéacs/ Index Sheet Number: 1

SITE CODE
002034

© Rannán Náisiúnta Mapála de Thailte Éireann. Gach ceart ar cosaint. Uimhir Ceadúnais CYAL50351092.
© National Mapping Division of Tailte Éireann . All rights reserved. Licence number CYAL50351092.
Córas Comhordanáidí: Trasteilgean Mercator na hÉireann / Co-ordinate System: Irish Transverse Mercator.

0 0.5km

Scála / Scale 1:7,500

Leagan / Version: 3.04

Arna chló an / Printed on: 26/10/2023

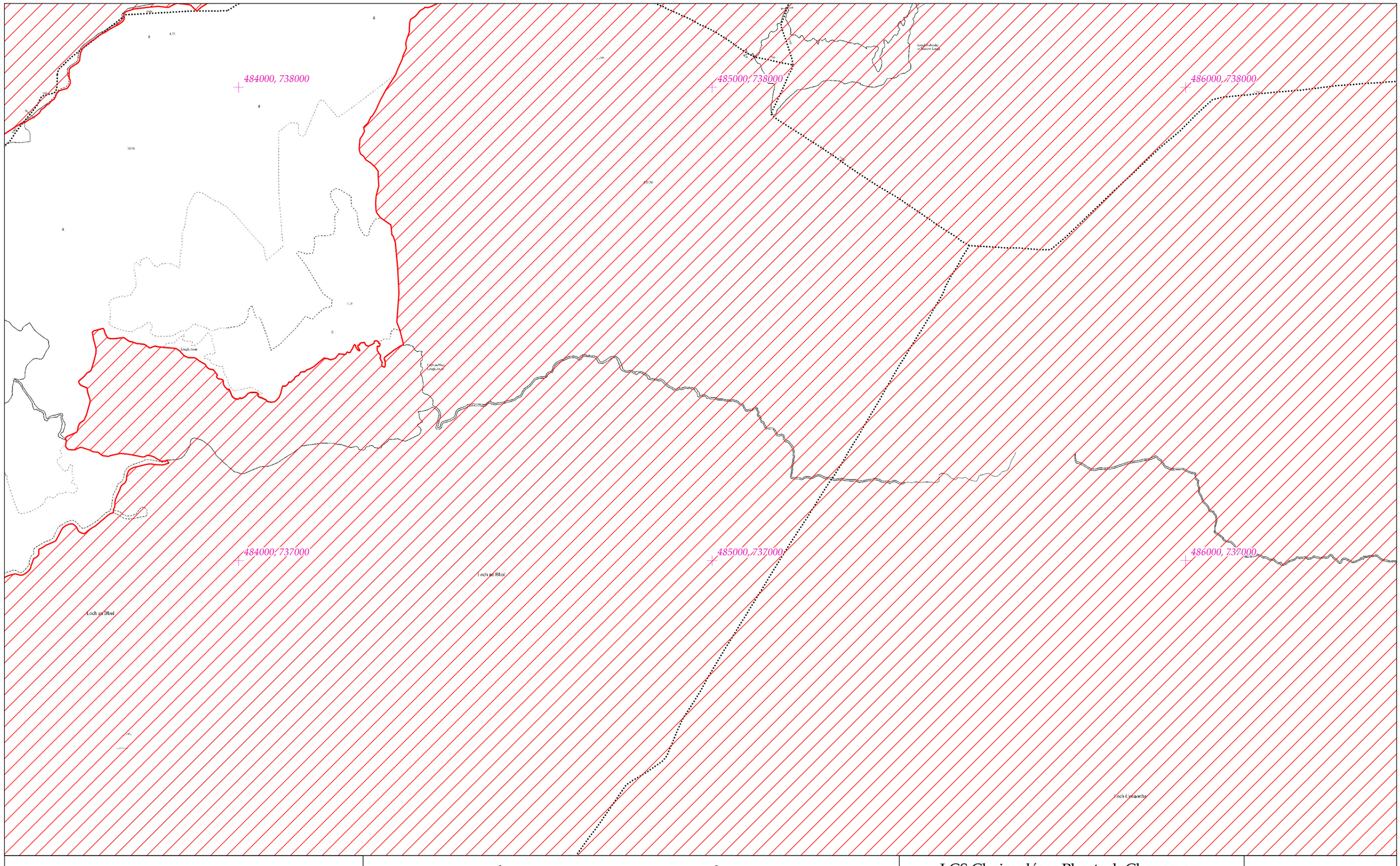

Rialachán 4(1)(b) / Regulation 4(1)(b)

Leathanach 143 de 253 (Co. na Gaillimhe)
Page 143 of 253 (Co. Galway)

LIMISTÉAR FAOI CHAOMHNÚ SPEISIALTA
SPECIAL AREA OF CONSERVATION

© Rannán Náisiúnta Mapála de Thailte Éireann. Gach ceart ar cosaint. Uimhir Ceadúnais CYAL50351092.
© National Mapping Division of Tailte Éireann . All rights reserved. Licence number CYAL50351092.
Córas Comhordanáidí: Trasteilgean Mercator na hÉireann / Co-ordinate System: Irish Transverse Mercator.

LCS Choimpléacs Phortach Chonamara
Connemara Bog Complex SAC

1:5000 O.S. TILE 3140a 143 of 253 Uimhir Bhileog Innéacs/ Index Sheet Number: 1

0 0.5km

Scála / Scale 1:7,500

SITE CODE
002034

Leagan / Version: 3.04

Arna chló an / Printed on: 26/10/2023

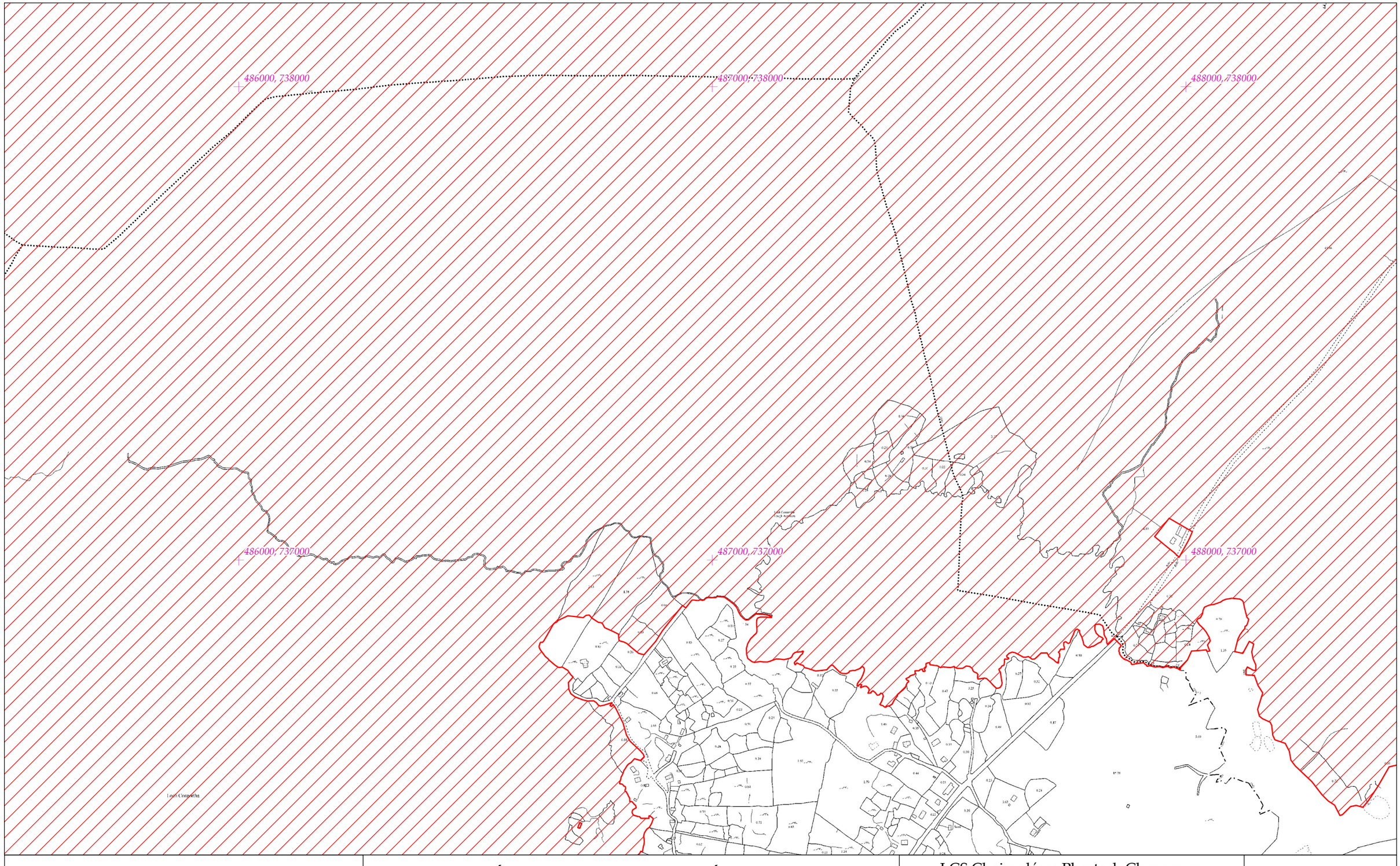

Rialachán 4(1)(b) / Regulation 4(1)(b)

Leathanach 144 de 253 (Co. na Gaillimhe)
Page 144 of 253 (Co. Galway)

LIMISTÉAR FAOI CHAOMHNÚ SPEISIALTA
SPECIAL AREA OF CONSERVATION

LCS Choimpléacs Phortach Chonamara
Connemara Bog Complex SAC

1:5000 O.S. TILE 3140b 144 of 253 Uimhir Bhileog Innéacs/ Index Sheet Number: 1

SITE CODE
002034

© Rannán Náisiúnta Mapála de Thailte Éireann. Gach ceart ar cosaint. Uimhir Ceadúnais CYAL50351092.
© National Mapping Division of Tailte Éireann . All rights reserved. Licence number CYAL50351092.
Córas Comhordanáidí: Trasteilgean Mercator na hÉireann / Co-ordinate System: Irish Transverse Mercator.

0 0.5km

Scála / Scale 1:7,500

Leagan / Version: 3.04

Arna chló an / Printed on: 26/10/2023

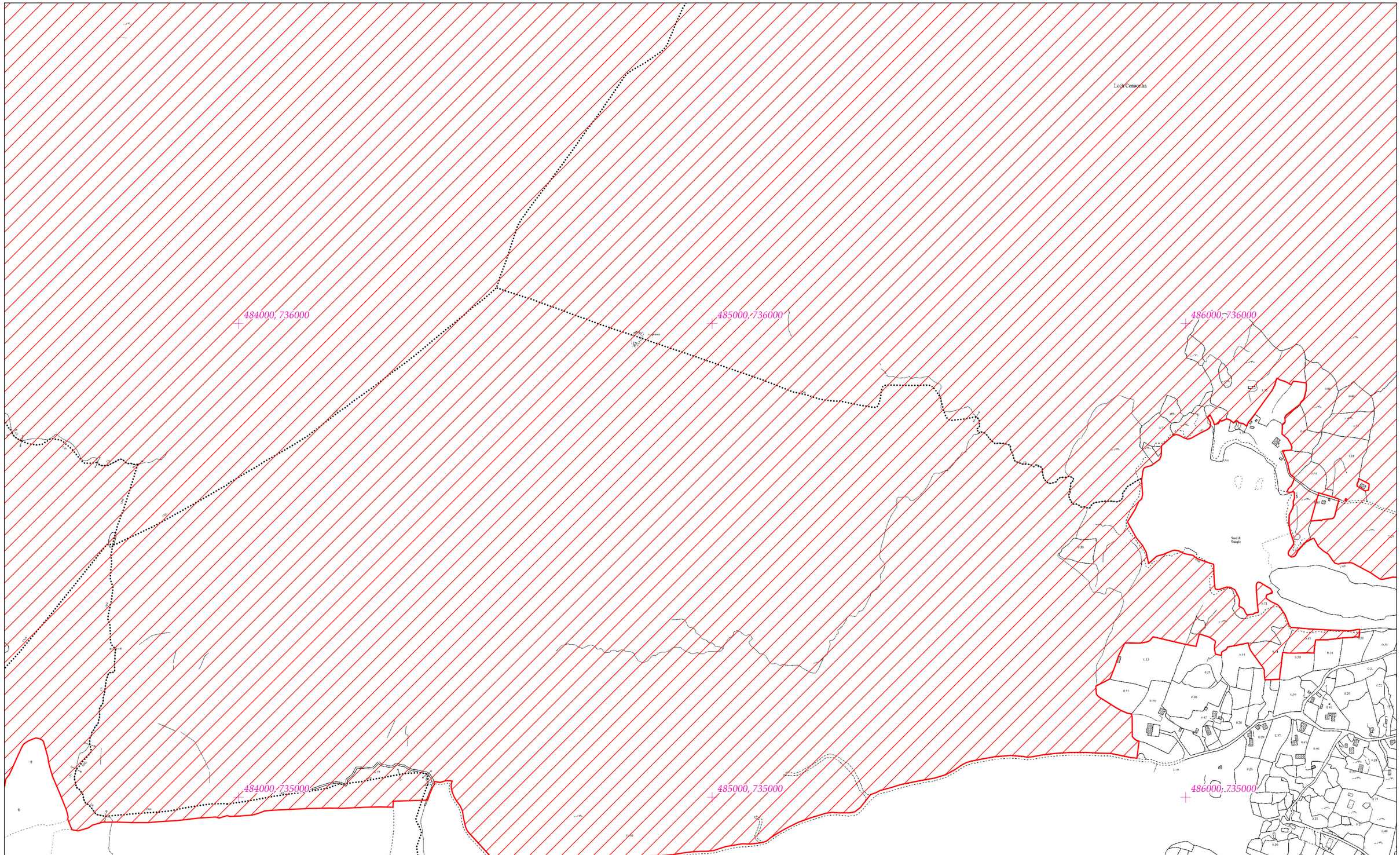

Rialachán 4(1)(b) / Regulation 4(1)(b)

Leathanach 145 de 253 (Co. na Gaillimhe)
Page 145 of 253 (Co. Galway)

LIMISTÉAR FAOI CHAOMHNÚ SPEISIALTA
SPECIAL AREA OF CONSERVATION

LCS Choimpléacs Phortach Chonamara
Connemara Bog Complex SAC

1:5000 O.S. TILE 3140c 145 of 253 Uimhir Bhileog Innéacs/ Index Sheet Number: 1

SITE CODE
002034

© Rannán Náisiúnta Mapála de Thailte Éireann. Gach ceart ar cosaint. Uimhir Ceadúnais CYAL50351092.
© National Mapping Division of Tailte Éireann . All rights reserved. Licence number CYAL50351092.
Córas Comhordanáidí: Trasteilgean Mercator na hÉireann / Co-ordinate System: Irish Transverse Mercator.

0 0.5km

Scála / Scale 1:7,500

Leagan / Version: 3.04

Arna chló an / Printed on: 26/10/2023

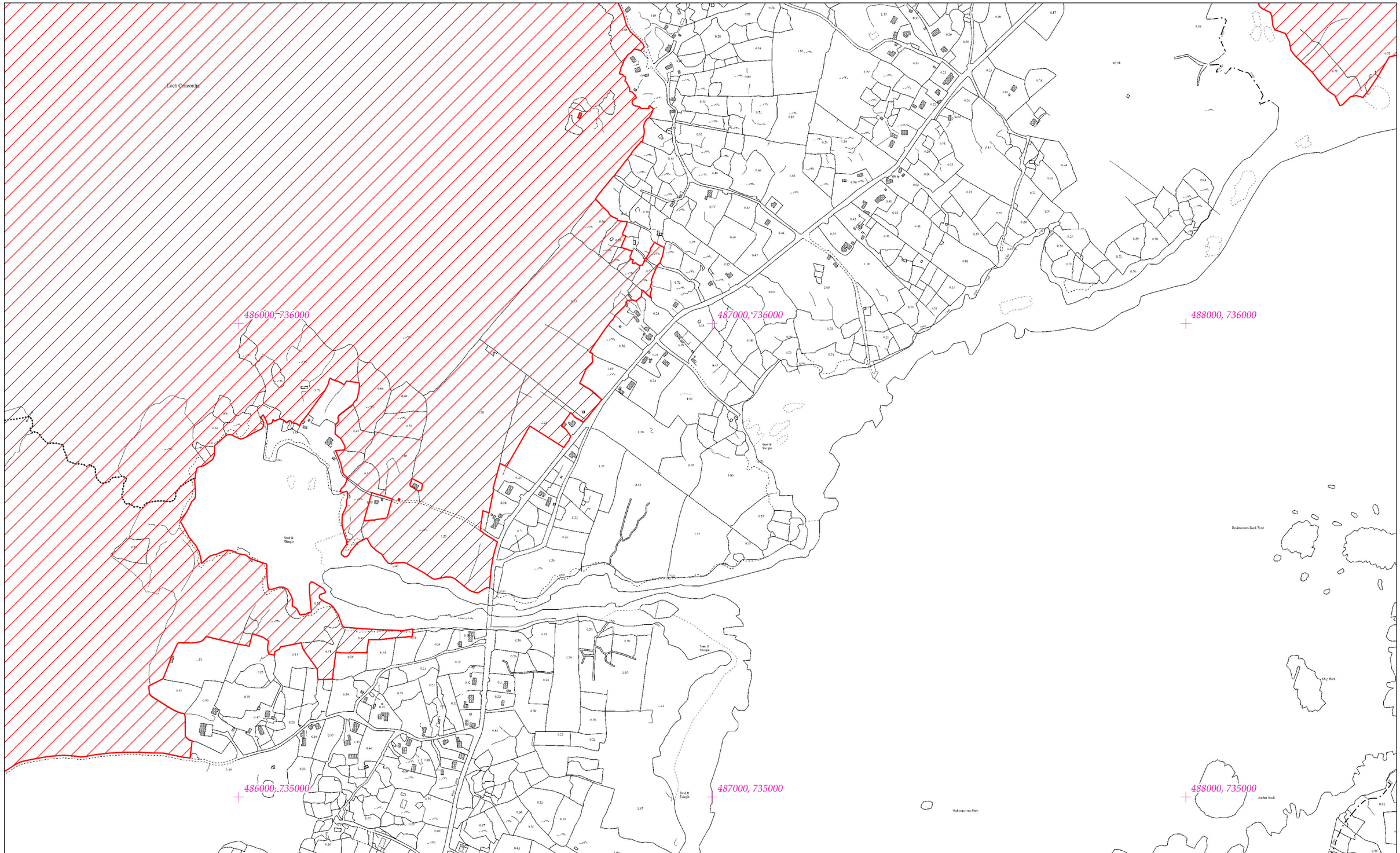

Rialachán 4(1)(b) / Regulation 4(1)(b)

Leathanach 146 de 253 (Co. na Gaillimhe)
Page 146 of 253 (Co. Galway)

LIMISTÉAR FAOI CHAOMHNÚ SPEISIALTA
SPECIAL AREA OF CONSERVATION

LCS Choimpléacs Phortach Chonamara
Connemara Bog Complex SAC

1:5000 O.S. TILE 3140d 146 of 253 Uimhir Bhileog Innéacs/ Index Sheet Number: 1

SITE CODE
002034

© Rannán Náisiúnta Mapála de Thailte Éireann. Gach ceart ar cosaint. Uimhir Ceadúnais CYAL50351092.
© National Mapping Division of Tailte Éireann . All rights reserved. Licence number CYAL50351092.
Córas Comhordanáidí: Trasteilgean Mercator na hÉireann / Co-ordinate System: Irish Transverse Mercator.

0 0.5km

Scála / Scale 1:7,500

Leagan / Version: 3.04

Arna chló an / Printed on: 26/10/2023

488000, 738000

489000, 738000

490000, 738000

488000, 737000

489000, 737000

490000, 737000

Rialachán 4(1)(b) / Regulation 4(1)(b)

Leathanach 147 de 253 (Co. na Gaillimhe)
Page 147 of 253 (Co. Galway)

LIMISTÉAR FAOI CHAOMHNÚ SPEISIALTA
SPECIAL AREA OF CONSERVATION

© Rannán Náisiúnta Mapála de Thailte Éireann. Gach ceart ar cosaint. Uimhir Ceadúnais CYAL50351092.
© National Mapping Division of Tailte Éireann . All rights reserved. Licence number CYAL50351092.
Córas Comhordanáidí: Trasteilgean Mercator na hÉireann / Co-ordinate System: Irish Transverse Mercator.

LCS Choimpléacs Phortach Chonamara
Connemara Bog Complex SAC

1:5000 O.S. TILE 3141a 147 of 253 Uimhir Bhileog Innéacs/ Index Sheet Number: 1

0 0.5km

Scála / Scale 1:7,500

SITE CODE
002034

Leagan / Version: 3.04

Arna chló an / Printed on: 26/10/2023

488000, 736000

489000, 736000

490000, 736000

488000, 735000

489000, 735000

490000, 735000

Rialachán 4(1)(b) / Regulation 4(1)(b)

Leathanach 148 de 253 (Co. na Gaillimhe)
Page 148 of 253 (Co. Galway)

LIMISTÉAR FAOI CHAOMHNÚ SPEISIALTA
SPECIAL AREA OF CONSERVATION

LCS Choimpléacs Phortach Chonamara
Connemara Bog Complex SAC

1:5000 O.S. TILE 3141c 148 of 253 Uimhir Bhileog Innéacs/ Index Sheet Number: 1

SITE CODE
002034

© Rannán Náisiúnta Mapála de Thailte Éireann. Gach ceart ar cosaint. Uimhir Ceadúnais CYAL50351092.
© National Mapping Division of Tailte Éireann . All rights reserved. Licence number CYAL50351092.
Córas Comhordanáidí: Trasteilgean Mercator na hÉireann / Co-ordinate System: Irish Transverse Mercator.

0 0.5km

Scála / Scale 1:7,500

Leagan / Version: 3.04

Arna chló an / Printed on: 26/10/2023

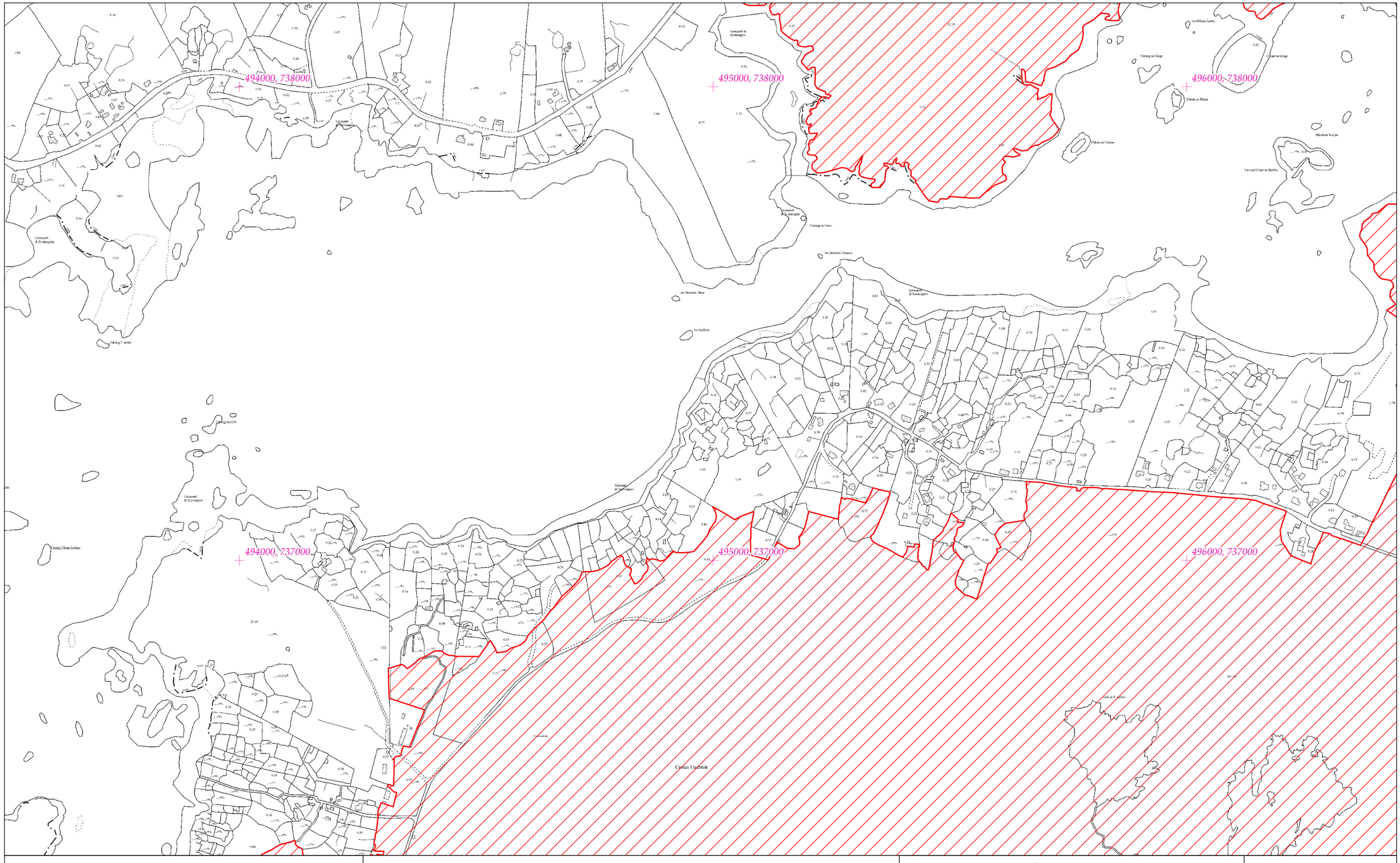

Rialachán 4(1)(b) / Regulation 4(1)(b)

Leathanach 149 de 253 (Co. na Gaillimhe)
Page 149 of 253 (Co. Galway)

LIMISTÉAR FAOI CHAOMHNÚ SPEISIALTA
SPECIAL AREA OF CONSERVATION

LCS Choimpléacs Phortach Chonamara
Connemara Bog Complex SAC

1:5000 O.S. TILE 3142b 149 of 253 Uimhir Bhileog Innéacs/ Index Sheet Number: 2

SITE CODE
002034

© Rannán Náisiúnta Mapála de Thailte Éireann. Gach ceart ar cosaint. Uimhir Ceadúnais CYAL50351092.
© National Mapping Division of Tailte Éireann . All rights reserved. Licence number CYAL50351092.
Córas Comhordanáidí: Trasteilgean Mercator na hÉireann / Co-ordinate System: Irish Transverse Mercator.

0 0.5km
Scála / Scale 1:7,500

Leagan / Version: 3.04

Arna chló an / Printed on: 26/10/2023

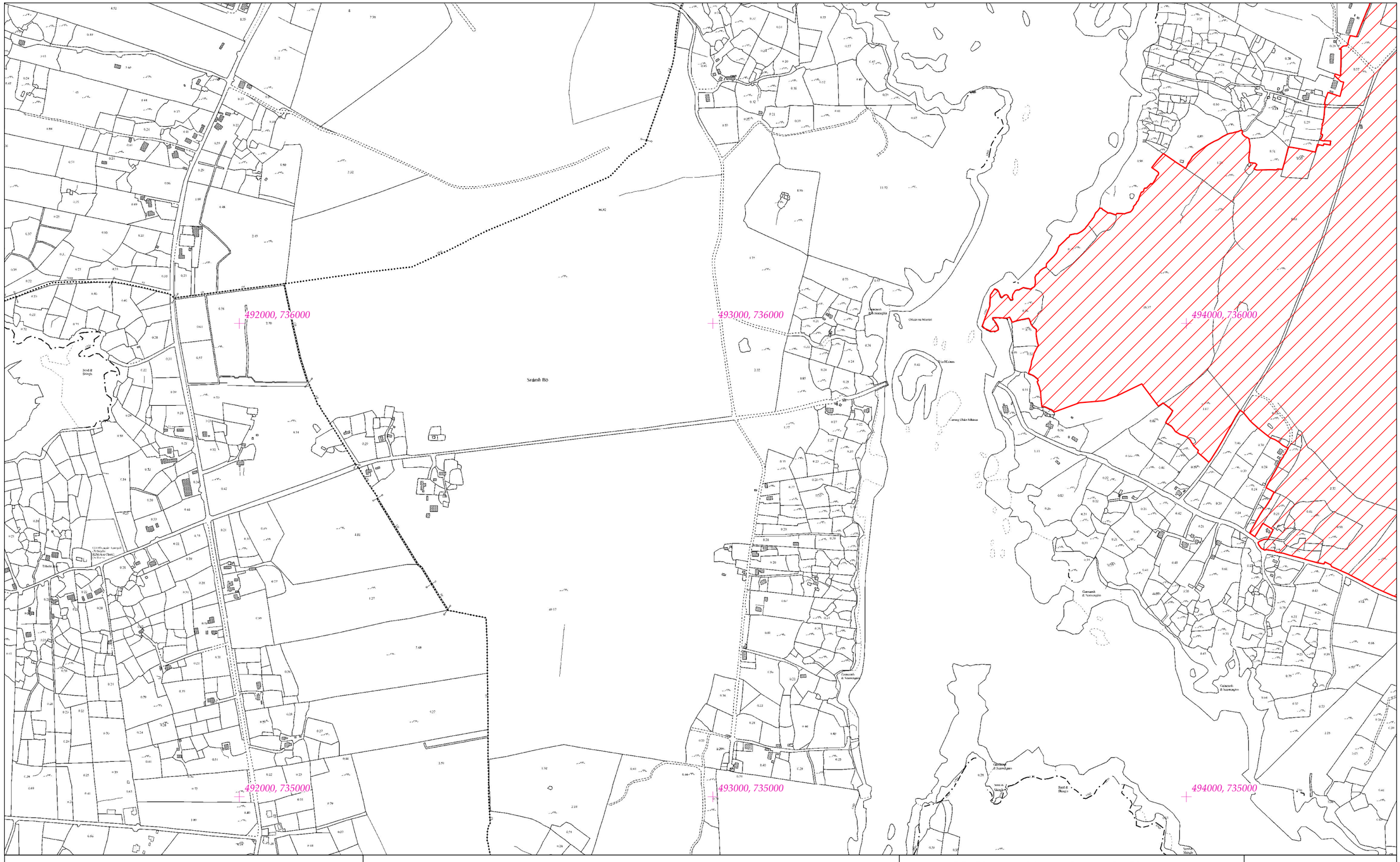

Rialachán 4(1)(b) / Regulation 4(1)(b)

Leathanach 150 de 253 (Co. na Gaillimhe)
Page 150 of 253 (Co. Galway)

LIMISTÉAR FAOI CHAOMHNÚ SPEISIALTA
SPECIAL AREA OF CONSERVATION

LCS Choimpléacs Phortach Chonamara
Connemara Bog Complex SAC

1:5000 O.S. TILE 3142c 150 of 253 Uimhir Bhileog Innéacs/ Index Sheet Number: 2

SITE CODE
002034

© Rannán Náisiúnta Mapála de Thailte Éireann. Gach ceart ar cosaint. Uimhir Ceadúnais CYAL50351092.
© National Mapping Division of Tailte Éireann . All rights reserved. Licence number CYAL50351092.
Córas Comhordanáidí: Trasteilgean Mercator na hÉireann / Co-ordinate System: Irish Transverse Mercator.

0 0.5km

Scála / Scale 1:7,500

Leagan / Version: 3.04

Arna chló an / Printed on: 26/10/2023

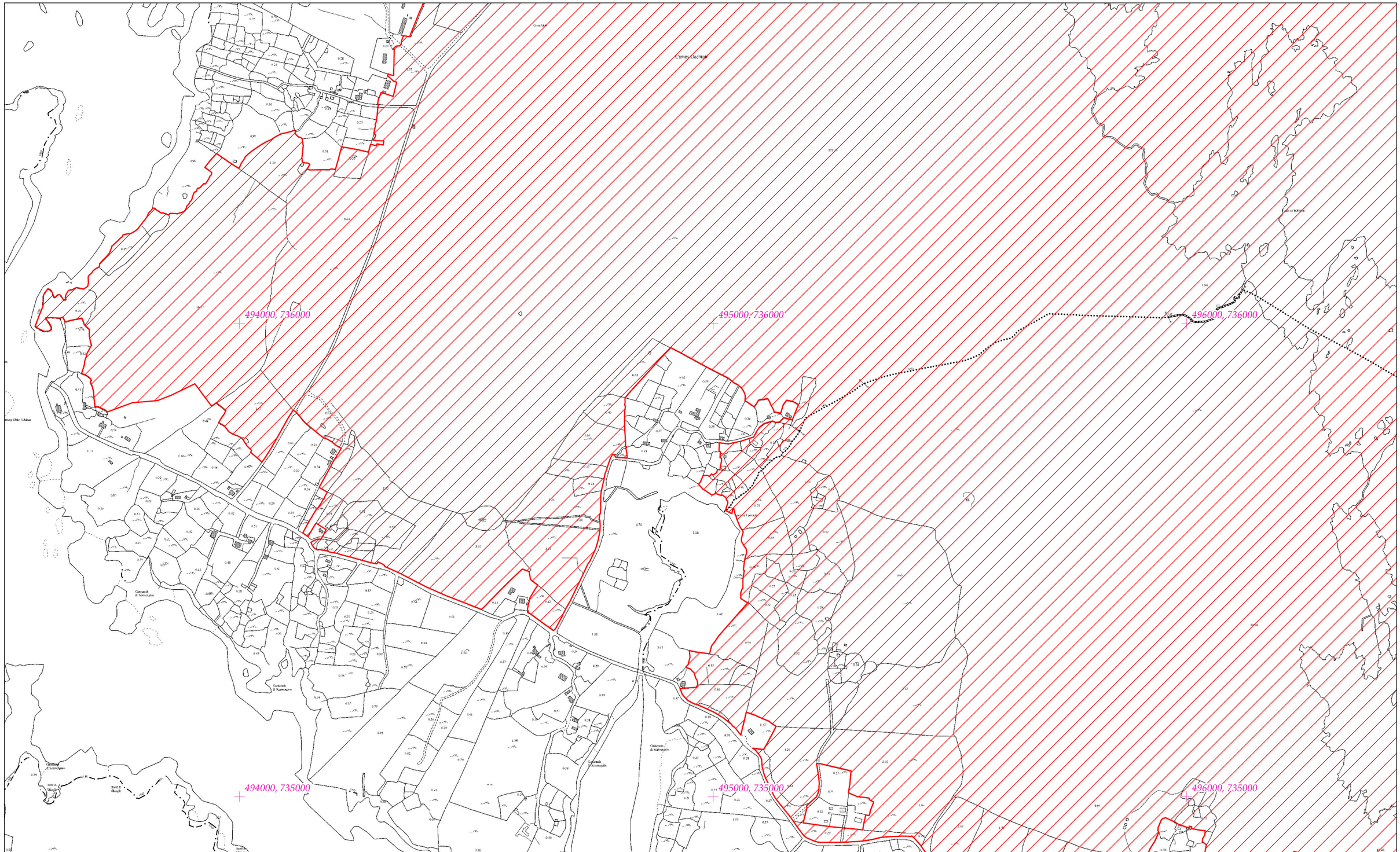

Rialachán 4(1)(b) / Regulation 4(1)(b)

Leathanach 151 de 253 (Co. na Gaillimhe)
Page 151 of 253 (Co. Galway)

LIMISTÉAR FAOI CHAOMHNÚ SPEISIALTA
SPECIAL AREA OF CONSERVATION

LCS Choimpléacs Phortach Chonamara
Connemara Bog Complex SAC

1:5000 O.S. TILE 3142d 151 of 253 Uimhir Bhileog Innéacs/ Index Sheet Number: 2

SITE CODE
002034

© Rannán Náisiúnta Mapála de Thailte Éireann. Gach ceart ar cosaint. Uimhir Ceadúnais CYAL50351092.
© National Mapping Division of Tailte Éireann . All rights reserved. Licence number CYAL50351092.
Córas Comhordanáidí: Trasteilgean Mercator na hÉireann / Co-ordinate System: Irish Transverse Mercator.

0 0.5km
Scála / Scale 1:7,500

Leagan / Version: 3.04

Arna chló an / Printed on: 26/10/2023

496000, 738000

497000, 738000

498000, 738000

496000, 737000

497000, 737000

498000, 737000

Rialachán 4(1)(b) / Regulation 4(1)(b)

Leathanach 152 de 253 (Co. na Gaillimhe)
Page 152 of 253 (Co. Galway)

LIMISTÉAR FAOI CHAOMHNÚ SPEISIALTA
SPECIAL AREA OF CONSERVATION

LCS Choimpléacs Phortach Chonamara
Connemara Bog Complex SAC

1:5000 O.S. TILE 3143a 152 of 253 Uimhir Bhileog Innéacs/ Index Sheet Number: 2

SITE CODE
002034

© Rannán Náisiúnta Mapála de Thailte Éireann. Gach ceart ar cosaint. Uimhir Ceadúnais CYAL50351092.
© National Mapping Division of Tailte Éireann . All rights reserved. Licence number CYAL50351092.
Córas Comhordanáidí: Trasteilgean Mercator na hÉireann / Co-ordinate System: Irish Transverse Mercator.

0 0.5km

Scála / Scale 1:7,500

Leagan / Version: 3.04

Arna chló an / Printed on: 26/10/2023

498000, 738000

499000, 738000

500000, 738000

498000, 737000

499000, 737000

500000, 737000

Rialachán 4(1)(b) / Regulation 4(1)(b)

Leathanach 153 de 253 (Co. na Gaillimhe)
Page 153 of 253 (Co. Galway)

LIMISTÉAR FAOI CHAOMHNÚ SPEISIALTA
SPECIAL AREA OF CONSERVATION

LCS Choimpléacs Phortach Chonamara
Connemara Bog Complex SAC

1:5000 O.S. TILE 3143b 153 of 253 Uimhir Bhileog Innéacs/ Index Sheet Number: 2

SITE CODE
002034

© Rannán Náisiúnta Mapála de Thailte Éireann. Gach ceart ar cosaint. Uimhir Ceadúnais CYAL50351092.
© National Mapping Division of Tailte Éireann . All rights reserved. Licence number CYAL50351092.
Córas Comhordanáidí: Trasteilgean Mercator na hÉireann / Co-ordinate System: Irish Transverse Mercator.

0 0.5km

Scála / Scale 1:7,500

Leagan / Version: 3.04

Arna chló an / Printed on: 26/10/2023

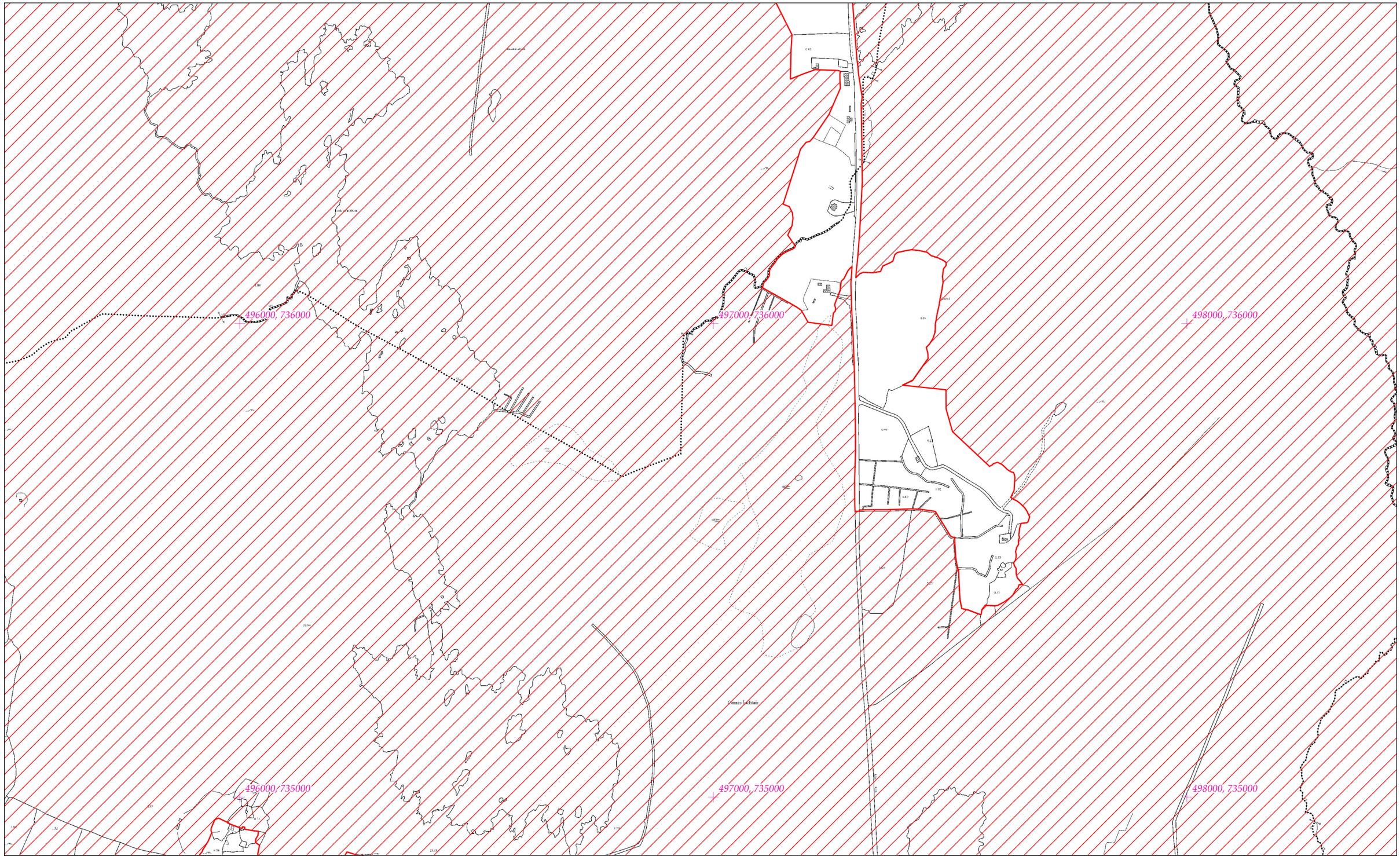

Rialachán 4(1)(b) / Regulation 4(1)(b)

Leathanach 154 de 253 (Co. na Gaillimhe)
Page 154 of 253 (Co. Galway)

LIMISTÉAR FAOI CHAOMHNÚ SPEISIALTA
SPECIAL AREA OF CONSERVATION

LCS Choimpléacs Phortach Chonamara
Connemara Bog Complex SAC

1:5000 O.S. TILE 3143c 154 of 253 Uimhir Bhileog Innéacs/ Index Sheet Number: 2

SITE CODE
002034

© Rannán Náisiúnta Mapála de Thailte Éireann. Gach ceart ar cosaint. Uimhir Ceadúnais CYAL50351092.
© National Mapping Division of Tailte Éireann . All rights reserved. Licence number CYAL50351092.
Córas Comhordanáidí: Trasteilgean Mercator na hÉireann / Co-ordinate System: Irish Transverse Mercator.

0 0.5km
Scála / Scale 1:7,500

Leagan / Version: 3.04

Arna chló an / Printed on: 26/10/2023

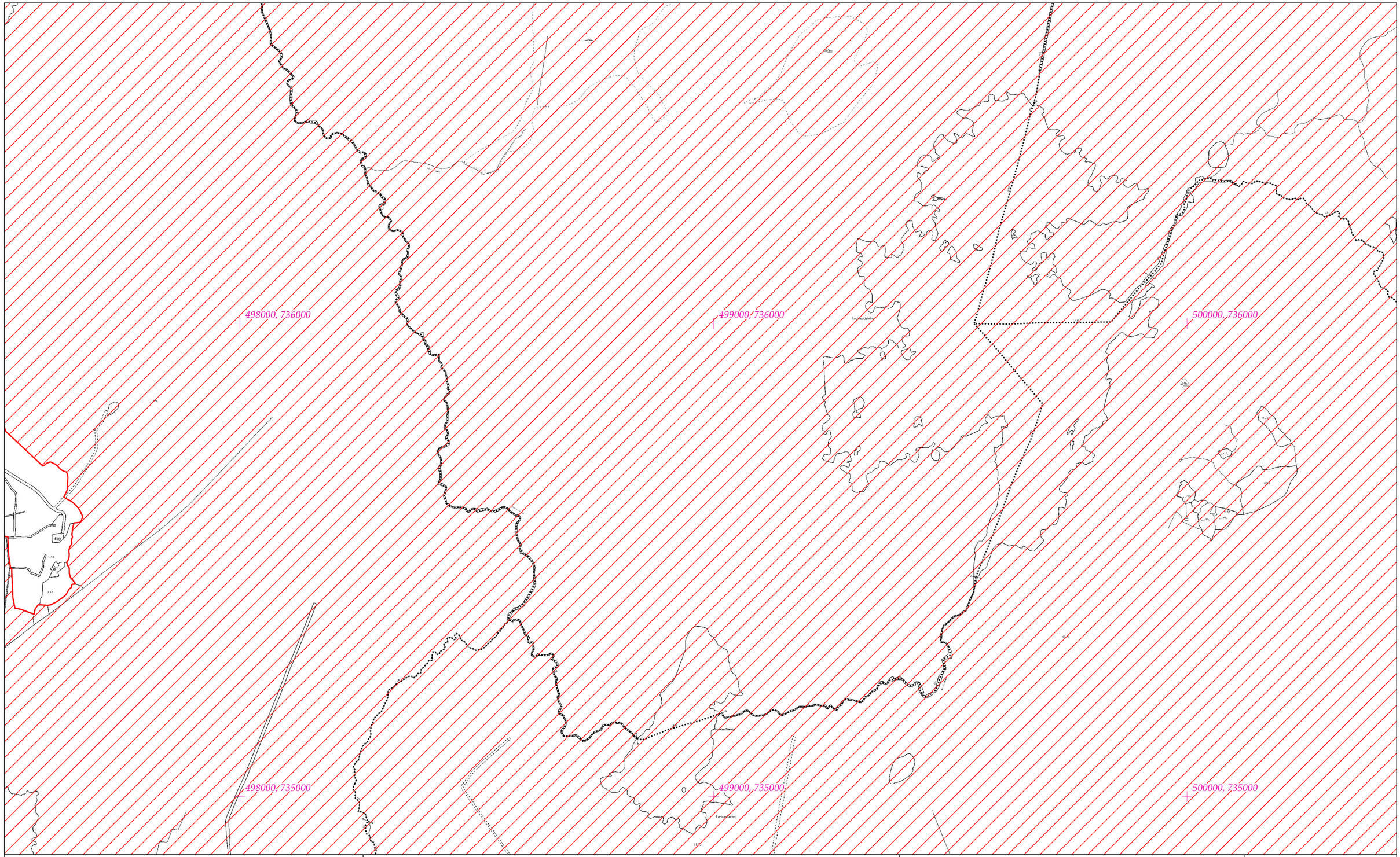

Rialachán 4(1)(b) / Regulation 4(1)(b)

Leathanach 155 de 253 (Co. na Gaillimhe)
Page 155 of 253 (Co. Galway)

LIMISTÉAR FAOI CHAOMHNÚ SPEISIALTA
SPECIAL AREA OF CONSERVATION

LCS Choimpléacs Phortach Chonamara
Connemara Bog Complex SAC

1:5000 O.S. TILE 3143d 155 of 253 Uimhir Bhileog Innéacs/ Index Sheet Number: 2

SITE CODE
002034

© Rannán Náisiúnta Mapála de Thailte Éireann. Gach ceart ar cosaint. Uimhir Ceadúnais CYAL50351092.
© National Mapping Division of Tailte Éireann . All rights reserved. Licence number CYAL50351092.
Córas Comhordanáidí: Trasteilgean Mercator na hÉireann / Co-ordinate System: Irish Transverse Mercator.

0 0.5km

Scála / Scale 1:7,500

Leagan / Version: 3.04

Arna chló an / Printed on: 26/10/2023

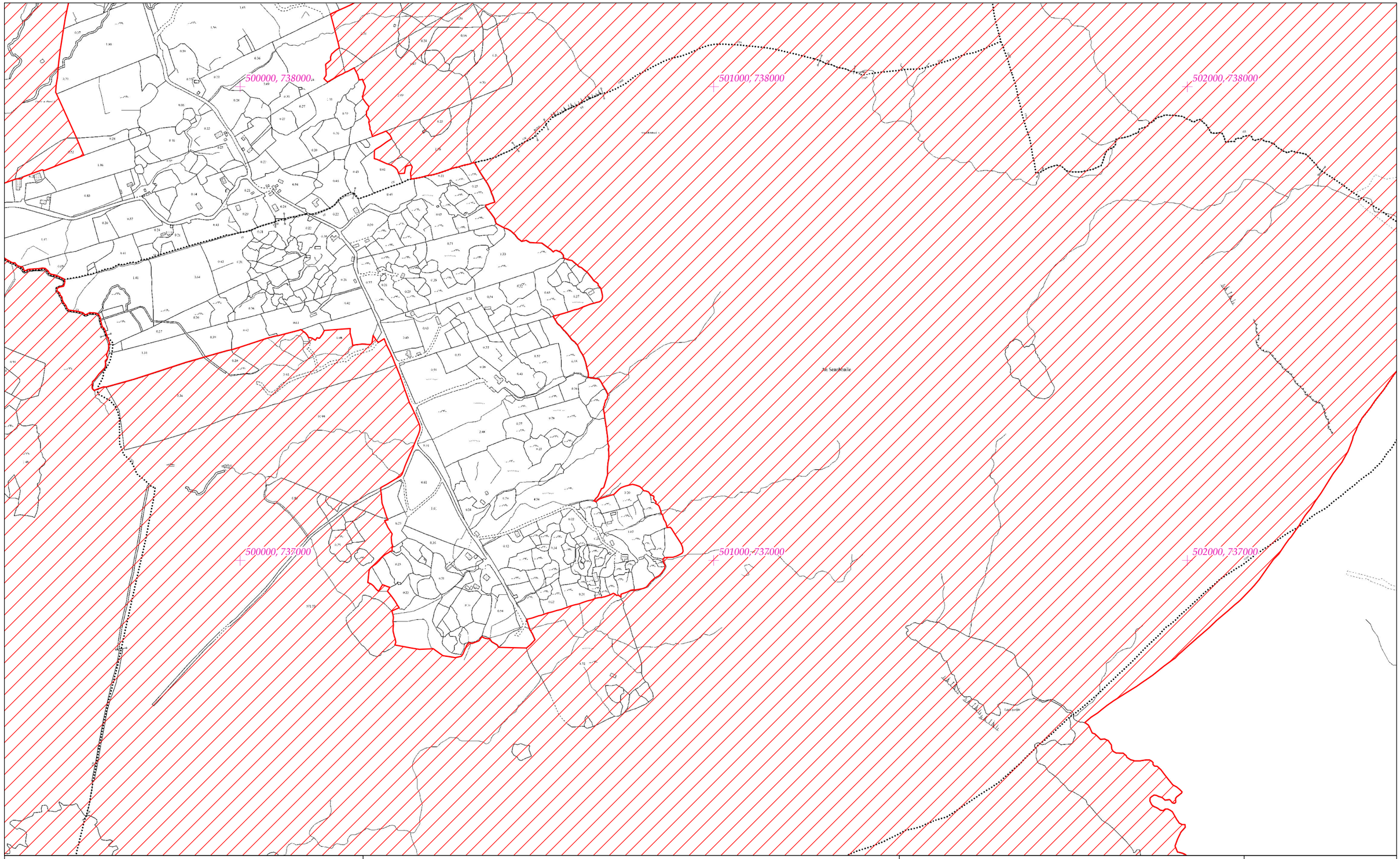

Rialachán 4(1)(b) / Regulation 4(1)(b)

Leathanach 156 de 253 (Co. na Gaillimhe)
Page 156 of 253 (Co. Galway)

LIMISTÉAR FAOI CHAOMHNÚ SPEISIALTA
SPECIAL AREA OF CONSERVATION

LCS Choimpléacs Phortach Chonamara
Connemara Bog Complex SAC

1:5000 O.S. TILE 3144a 156 of 253 Uimhir Bhileog Innéacs/ Index Sheet Number: 2

SITE CODE
002034

© Rannán Náisiúnta Mapála de Thailte Éireann. Gach ceart ar cosaint. Uimhir Ceadúnais CYAL50351092.
© National Mapping Division of Tailte Éireann . All rights reserved. Licence number CYAL50351092.
Córas Comhordanáidí: Trasteilgean Mercator na hÉireann / Co-ordinate System: Irish Transverse Mercator.

0 0.5km

Scála / Scale 1:7,500

Leagan / Version: 3.04

Arna chló an / Printed on: 26/10/2023

502000, 738000

503000, 738000

504000, 738000

502000, 737000

503000, 737000

504000, 737000

Rialachán 4(1)(b) / Regulation 4(1)(b)

Leathanach 157 de 253 (Co. na Gaillimhe)
Page 157 of 253 (Co. Galway)

LIMISTÉAR FAOI CHAOMHNÚ SPEISIALTA
SPECIAL AREA OF CONSERVATION

© Rannán Náisiúnta Mapála de Thailte Éireann. Gach ceart ar cosaint. Uimhir Ceadúnais CYAL50351092.
© National Mapping Division of Tailte Éireann . All rights reserved. Licence number CYAL50351092.
Córas Comhordanáidí: Trasteilgean Mercator na hÉireann / Co-ordinate System: Irish Transverse Mercator.

LCS Choimpléacs Phortach Chonamara
Connemara Bog Complex SAC

1:5000 O.S. TILE 3144b 157 of 253 Uimhir Bhileog Innéacs/ Index Sheet Number: 2

0 0.5km

Scála / Scale 1:7,500

SITE CODE
002034

Leagan / Version: 3.04

Arna chló an / Printed on: 26/10/2023

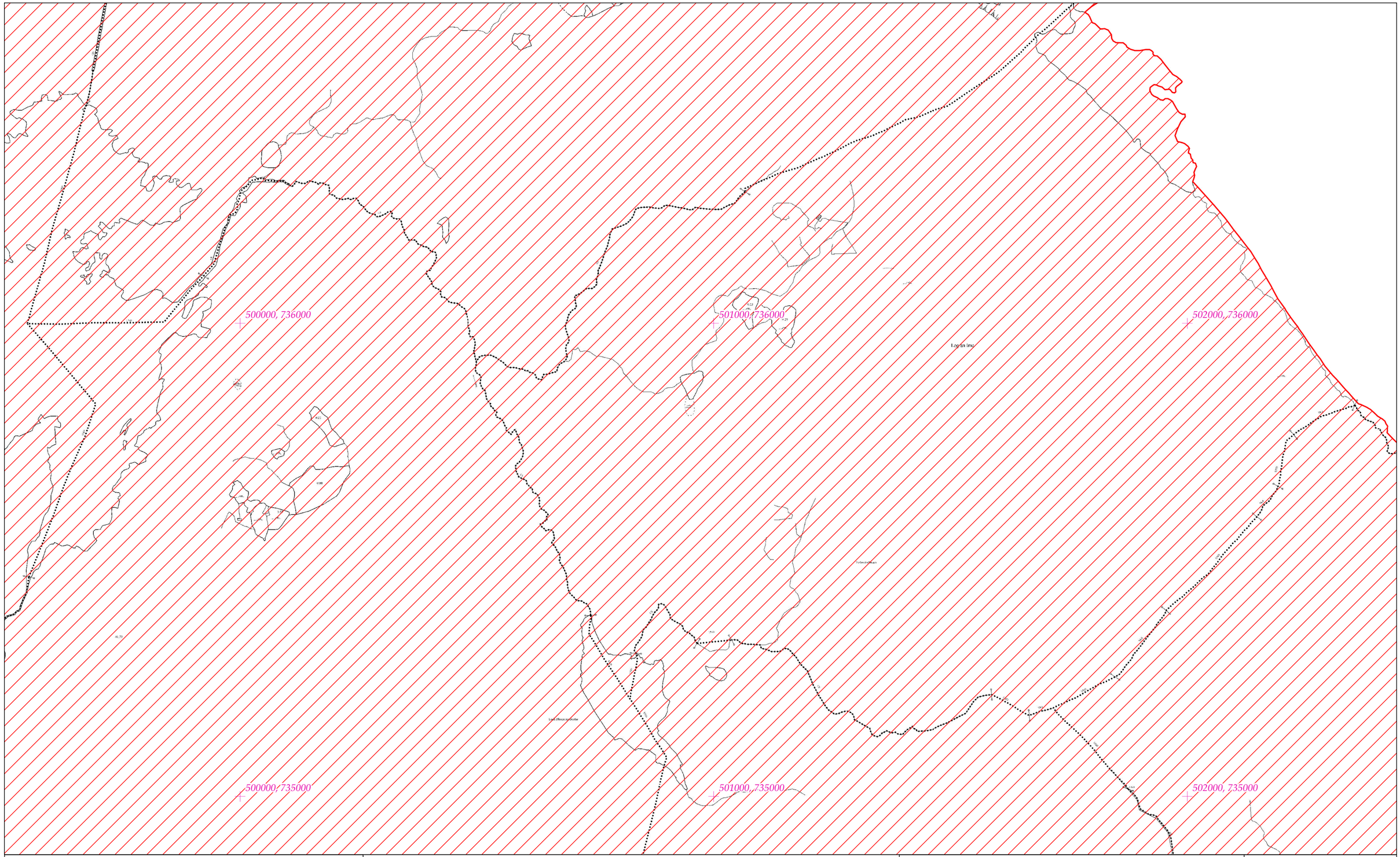

Rialachán 4(1)(b) / Regulation 4(1)(b)

Leathanach 158 de 253 (Co. na Gaillimhe)
Page 158 of 253 (Co. Galway)

LIMISTÉAR FAOI CHAOMHNÚ SPEISIALTA
SPECIAL AREA OF CONSERVATION

LCS Choimpléacs Phortach Chonamara
Connemara Bog Complex SAC

1:5000 O.S. TILE 3144c 158 of 253 Uimhir Bhileog Innéacs/ Index Sheet Number: 2

SITE CODE
002034

© Rannán Náisiúnta Mapála de Thailte Éireann. Gach ceart ar cosaint. Uimhir Ceadúnais CYAL50351092.
© National Mapping Division of Tailte Éireann . All rights reserved. Licence number CYAL50351092.
Córas Comhordanáidí: Trasteilgean Mercator na hÉireann / Co-ordinate System: Irish Transverse Mercator.

0 0.5km
Scála / Scale 1:7,500

Leagan / Version: 3.04

Arna chló an / Printed on: 26/10/2023

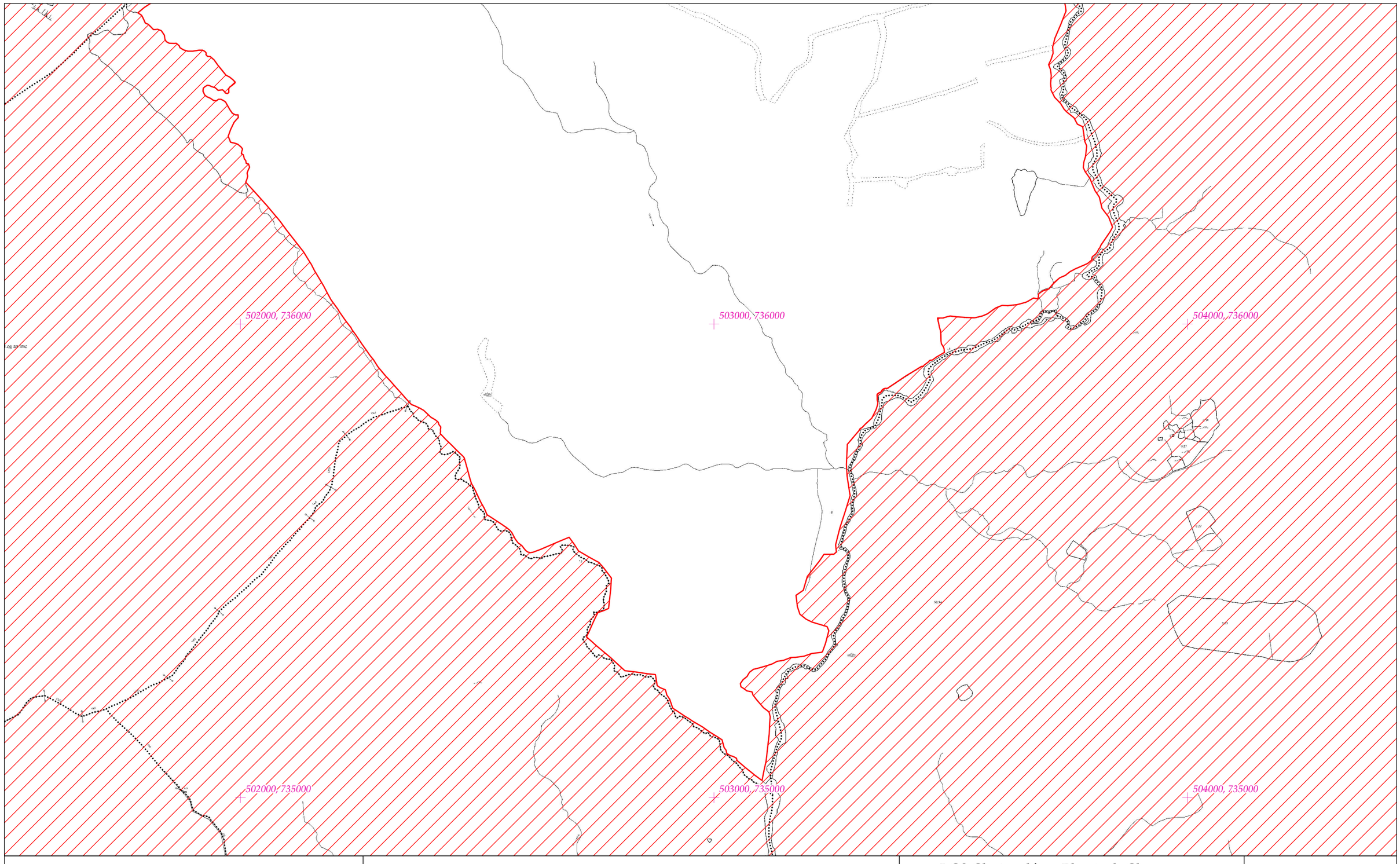

Rialachán 4(1)(b) / Regulation 4(1)(b)

Leathanach 159 de 253 (Co. na Gaillimhe)
Page 159 of 253 (Co. Galway)

LIMISTÉAR FAOI CHAOMHNÚ SPEISIALTA
SPECIAL AREA OF CONSERVATION

LCS Choimpléacs Phortach Chonamara
Connemara Bog Complex SAC

1:5000 O.S. TILE 3144d 159 of 253 Uimhir Bhileog Innéacs/ Index Sheet Number: 2

SITE CODE
002034

© Rannán Náisiúnta Mapála de Thailte Éireann. Gach ceart ar cosaint. Uimhir Ceadúnais CYAL50351092.
© National Mapping Division of Tailte Éireann . All rights reserved. Licence number CYAL50351092.
Córas Comhordanáidí: Trasteilgean Mercator na hÉireann / Co-ordinate System: Irish Transverse Mercator.

0 0.5km

Scála / Scale 1:7,500

Leagan / Version: 3.04

Arna chló an / Printed on: 26/10/2023

504000, 738000

505000, 738000

506000, 738000

LETTERCRAFFROE

LETTERCRAFFROE

504000, 737000

505000, 737000

506000, 737000

Rialachán 4(1)(b) / Regulation 4(1)(b)

Leathanach 160 de 253 (Co. na Gaillimhe)
Page 160 of 253 (Co. Galway)

LIMISTÉAR FAOI CHAOMHNÚ SPEISIALTA
SPECIAL AREA OF CONSERVATION

© Rannán Náisiúnta Mapála de Thailte Éireann. Gach ceart ar cosaint. Uimhir Ceadúnais CYAL50351092.
© National Mapping Division of Tailte Éireann . All rights reserved. Licence number CYAL50351092.
Córas Comhordanáidí: Trasteilgean Mercator na hÉireann / Co-ordinate System: Irish Transverse Mercator.

LCS Choimpléacs Phortach Chonamara
Connemara Bog Complex SAC

1:5000 O.S. TILE 3145a 160 of 253 Uimhir Bhileog Innéacs/ Index Sheet Number: 2

0 0.5km

Scála / Scale 1:7,500

SITE CODE
002034

Leagan / Version: 3.04

Arna chló an / Printed on: 26/10/2023

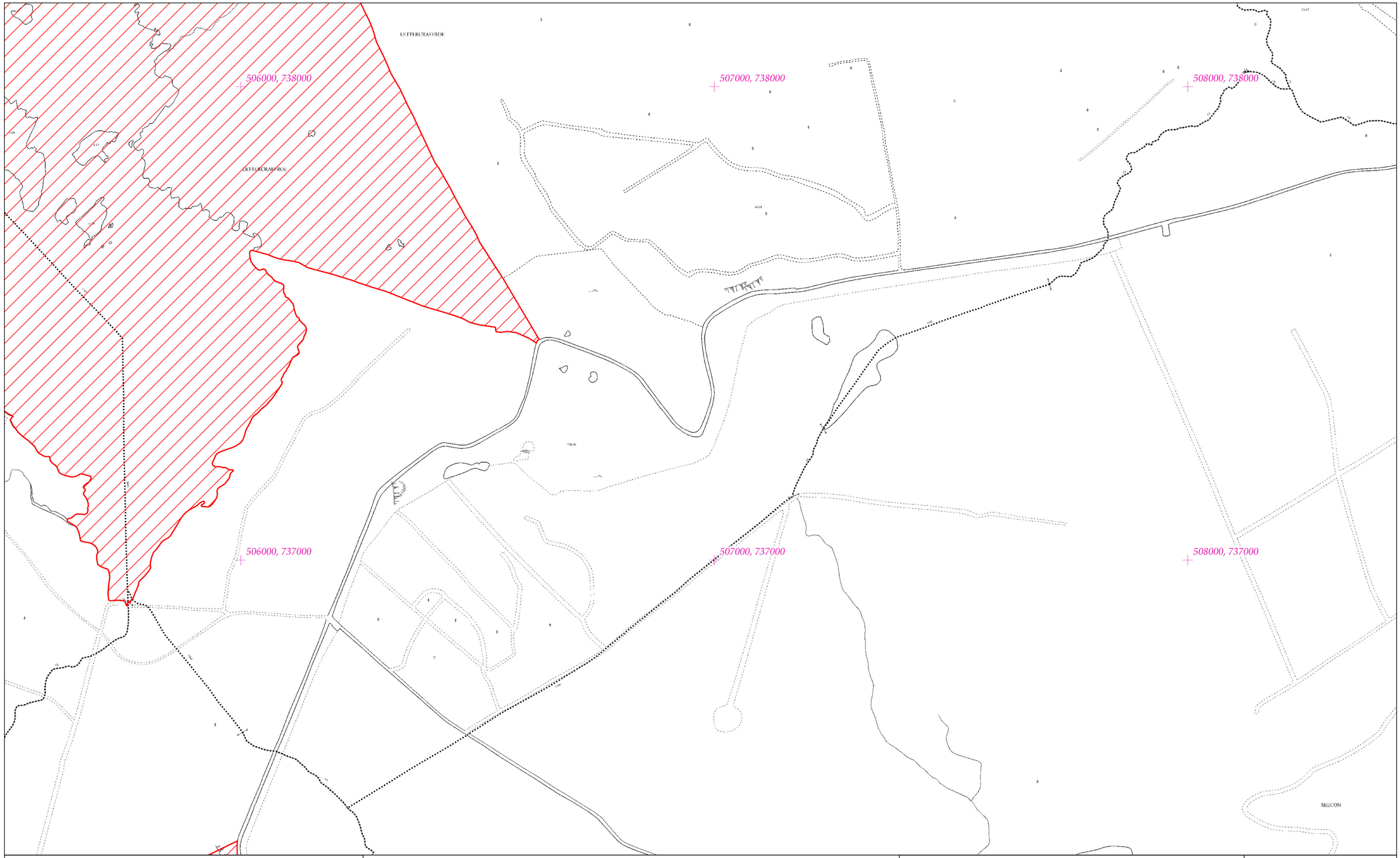

Rialachán 4(1)(b) / Regulation 4(1)(b)

Leathanach 161 de 253 (Co. na Gaillimhe)
Page 161 of 253 (Co. Galway)

LIMISTÉAR FAOI CHAOMHNÚ SPEISIALTA
SPECIAL AREA OF CONSERVATION

© Rannán Náisiúnta Mapála de Thailte Éireann. Gach ceart ar cosaint. Uimhir Ceadúnais CYAL50351092.
© National Mapping Division of Tailte Éireann . All rights reserved. Licence number CYAL50351092.
Córas Comhordanáidí: Trasteilgean Mercator na hÉireann / Co-ordinate System: Irish Transverse Mercator.

LCS Choimpléacs Phortach Chonamara
Connemara Bog Complex SAC

1:5000 O.S. TILE 3145b 161 of 253 Uimhir Bhileog Innéacs/ Index Sheet Number: 2

0 0.5km

Scála / Scale 1:7,500

SITE CODE
002034

Leagan / Version: 3.04

Arna chló an / Printed on: 26/10/2023

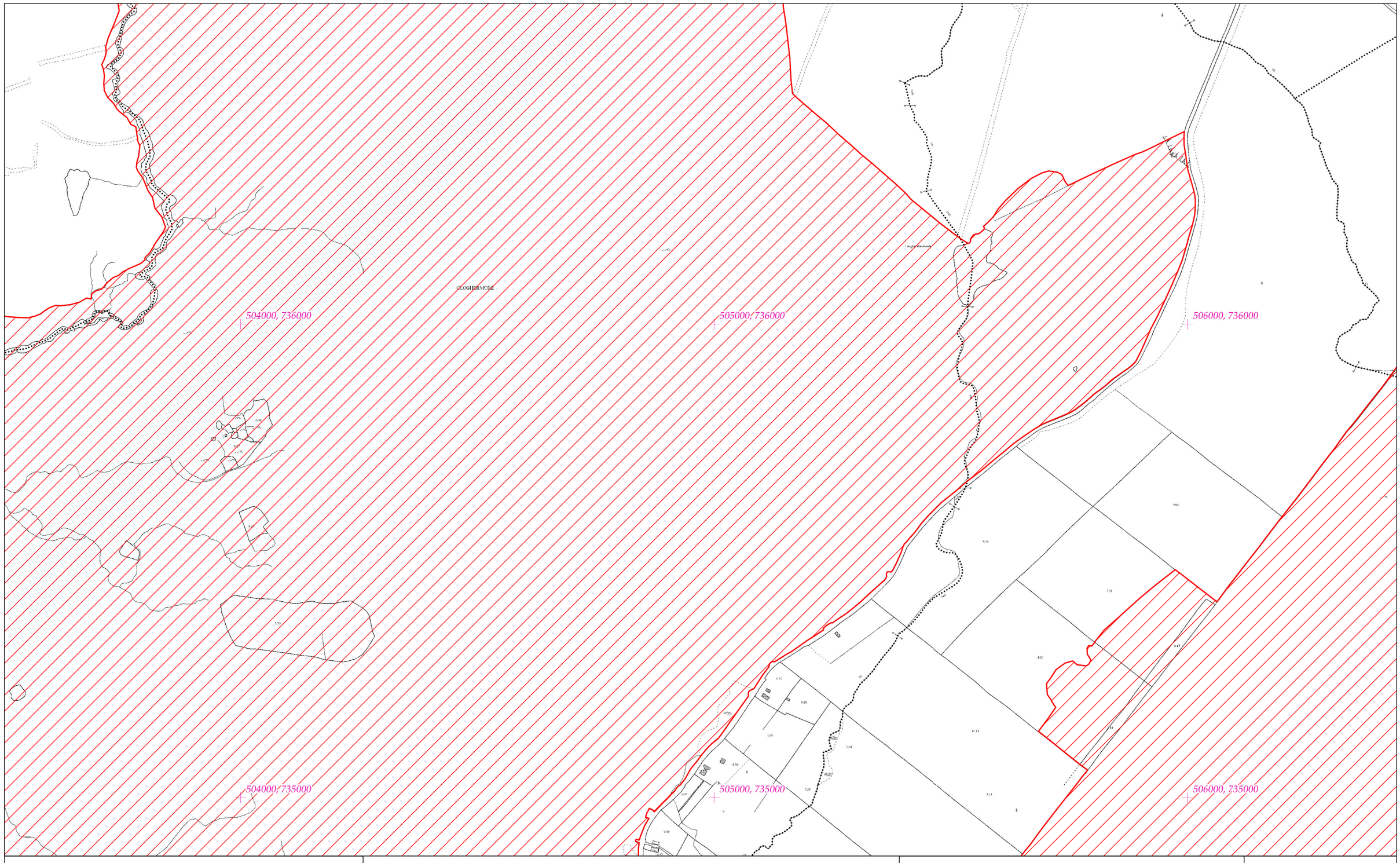

Rialachán 4(1)(b) / Regulation 4(1)(b)

Leathanach 162 de 253 (Co. na Gaillimhe)
Page 162 of 253 (Co. Galway)

LIMISTÉAR FAOI CHAOMHNÚ SPEISIALTA
SPECIAL AREA OF CONSERVATION

LCS Choimpléacs Phortach Chonamara
Connemara Bog Complex SAC

1:5000 O.S. TILE 3145c 162 of 253 Uimhir Bhileog Innéacs/ Index Sheet Number: 2

SITE CODE
002034

© Rannán Náisiúnta Mapála de Thailte Éireann. Gach ceart ar cosaint. Uimhir Ceadúnais CYAL50351092.
© National Mapping Division of Tailte Éireann . All rights reserved. Licence number CYAL50351092.
Córas Comhordanáidí: Trasteilgean Mercator na hÉireann / Co-ordinate System: Irish Transverse Mercator.

0 0.5km

Scála / Scale 1:7,500

Leagan / Version: 3.04

Arna chló an / Printed on: 26/10/2023

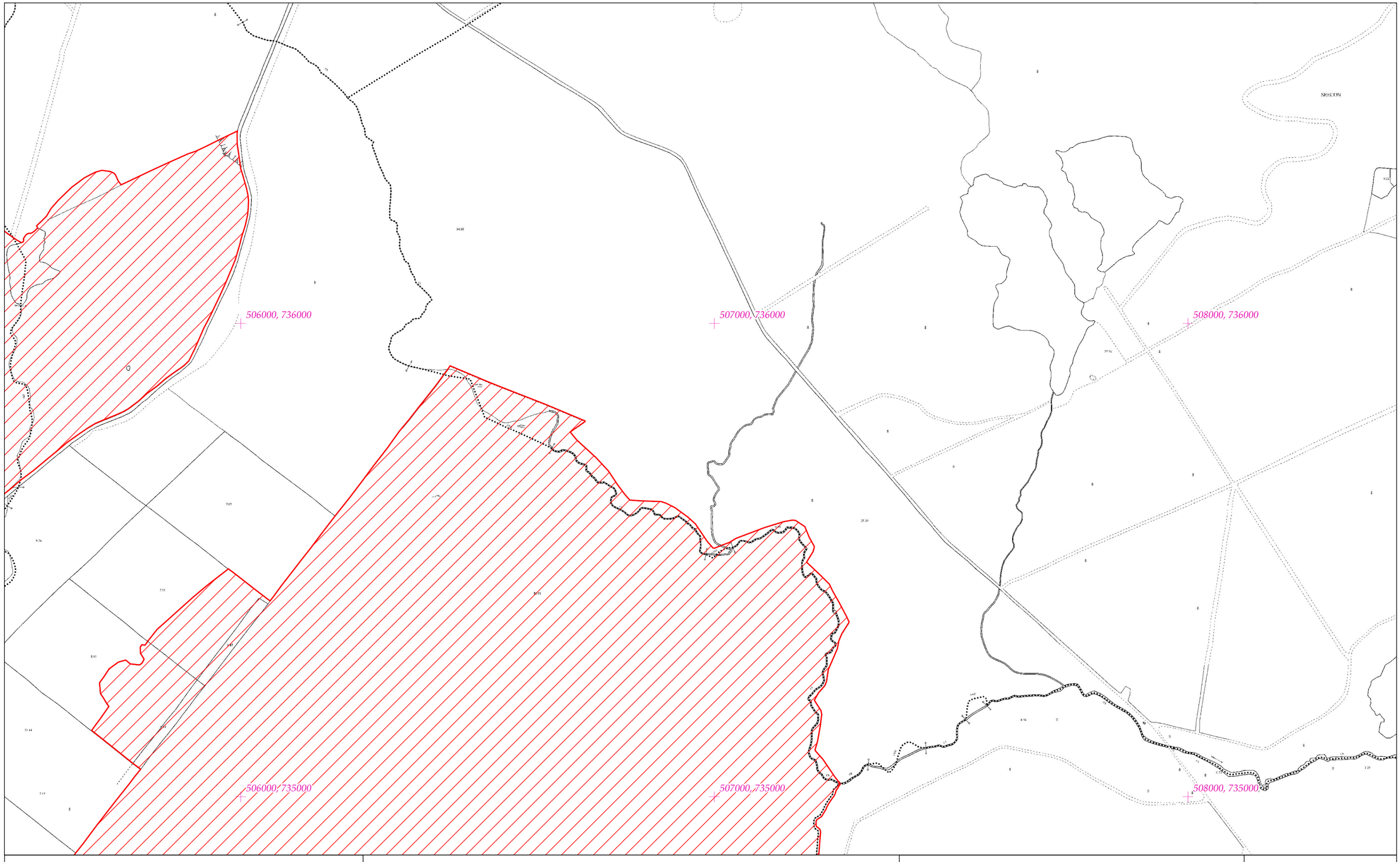

Rialachán 4(1)(b) / Regulation 4(1)(b)

Leathanach 163 de 253 (Co. na Gaillimhe)
Page 163 of 253 (Co. Galway)

LIMISTÉAR FAOI CHAOMHNÚ SPEISIALTA
SPECIAL AREA OF CONSERVATION

LCS Choimpléacs Phortach Chonamara
Connemara Bog Complex SAC

1:5000 O.S. TILE 3145d 163 of 253 Uimhir Bhileog Innéacs/ Index Sheet Number: 2

SITE CODE
002034

© Rannán Náisiúnta Mapála de Thailte Éireann. Gach ceart ar cosaint. Uimhir Ceadúnais CYAL50351092.
© National Mapping Division of Tailte Éireann . All rights reserved. Licence number CYAL50351092.
Córas Comhordanáidí: Trasteilgean Mercator na hÉireann / Co-ordinate System: Irish Transverse Mercator.

0 0.5km

Scála / Scale 1:7,500

Leagan / Version: 3.04

Arna chló an / Printed on: 26/10/2023

474000, 735000

475000, 735000

476000,,735000

474000, 734000

475000, 734000

476000, 734000

Rialachán 4(1)(b) / Regulation 4(1)(b)

Leathanach 164 de 253 (Co. na Gaillimhe)
Page 164 of 253 (Co. Galway)

LIMISTÉAR FAOI CHAOMHNÚ SPEISIALTA
SPECIAL AREA OF CONSERVATION

LCS Choimpléacs Phortach Chonamara
Connemara Bog Complex SAC

1:5000 O.S. TILE 3203b 164 of 253 Uimhir Bhileog Innéacs/ Index Sheet Number: 1

SITE CODE
002034

© Rannán Náisiúnta Mapála de Thailte Éireann. Gach ceart ar cosaint. Uimhir Ceadúnais CYAL50351092.
© National Mapping Division of Tailte Éireann . All rights reserved. Licence number CYAL50351092.
Córas Comhordanáidí: Trasteilgean Mercator na hÉireann / Co-ordinate System: Irish Transverse Mercator.

0 0.5km

Scála / Scale 1:7,500

Leagan / Version: 3.04

Arna chló an / Printed on: 26/10/2023

476000, 735000

477000, 735000

478000, 735000

476000, 734000

477000, 734000

478000, 734000

Rialachán 4(1)(b) / Regulation 4(1)(b)

Leathanach 165 de 253 (Co. na Gaillimhe)
Page 165 of 253 (Co. Galway)

LIMISTÉAR FAOI CHAOMHNÚ SPEISIALTA
SPECIAL AREA OF CONSERVATION

LCS Choimpléacs Phortach Chonamara
Connemara Bog Complex SAC

1:5000 O.S. TILE 3204a 165 of 253 Uimhir Bhileog Innéacs/ Index Sheet Number: 1

SITE CODE
002034

© Rannán Náisiúnta Mapála de Thailte Éireann. Gach ceart ar cosaint. Uimhir Ceadúnais CYAL50351092.
© National Mapping Division of Tailte Éireann . All rights reserved. Licence number CYAL50351092.
Córas Comhordanáidí: Trasteilgean Mercator na hÉireann / Co-ordinate System: Irish Transverse Mercator.

0 0.5km

Scála / Scale 1:7,500

Leagan / Version: 3.04

Arna chló an / Printed on: 26/10/2023

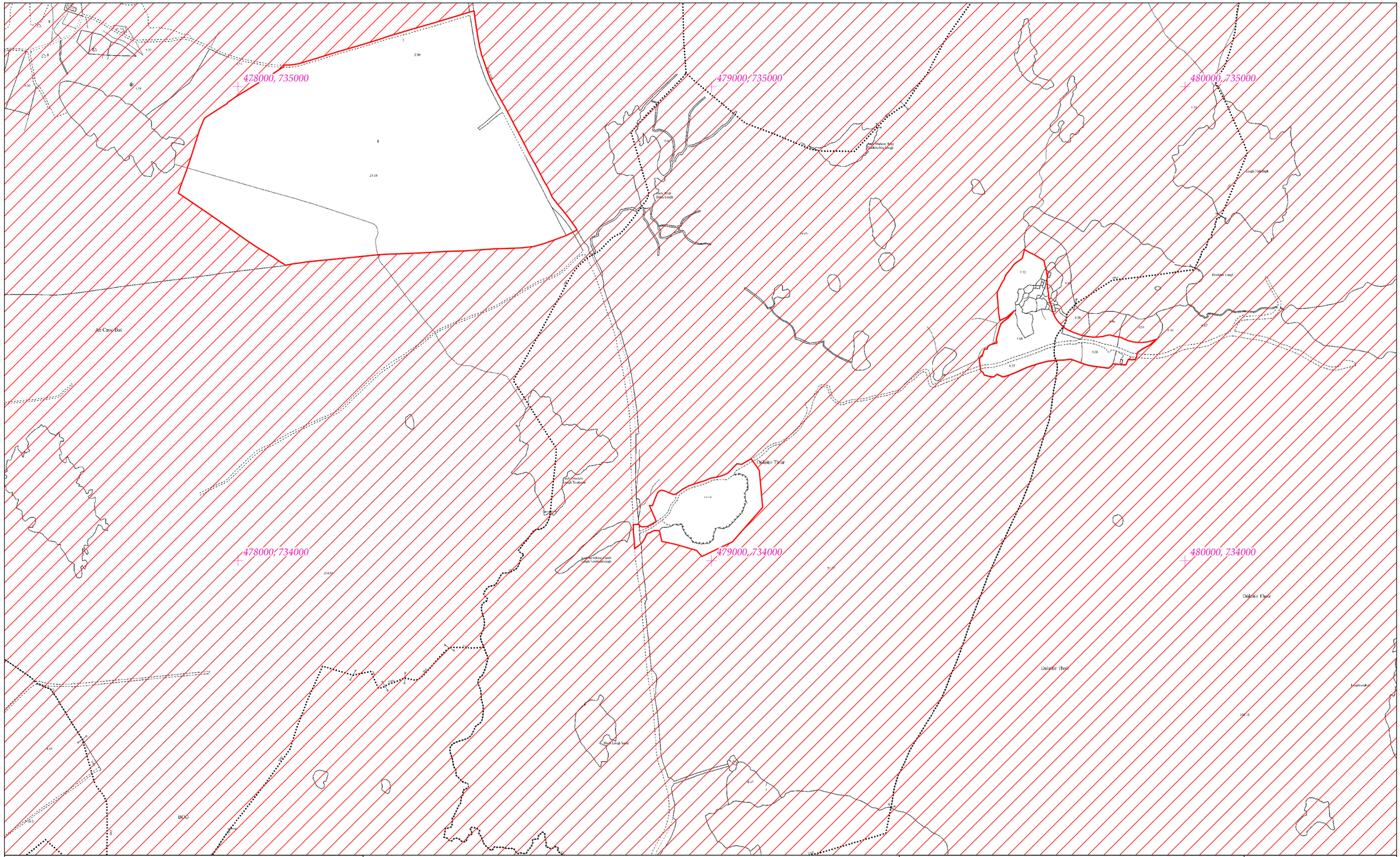

LIMISTÉAR FAOI CHAOMHNÚ SPEISIALTA
SPECIAL AREA OF CONSERVATION

LCS Choimpléacs Phortach Chonamara
Connemara Bog Complex SAC

1:5000 O.S. TILE 3204b 166 of 253 Uimhir Bhileog Innéacs/ Index Sheet Number: 1

SITE CODE
002034

Rialachán 4(1)(b) / Regulation 4(1)(b)

Leathanach 166 de 253 (Co. na Gaillimhe)
Page 166 of 253 (Co. Galway)

© Rannán Náisiúnta Mapála de Thailte Éireann. Gach ceart ar cosaint. Uimhir Ceadúnais CYAL50351092.
© National Mapping Division of Tailte Éireann . All rights reserved. Licence number CYAL50351092.
Córas Comhordanáidí: Trasteilgean Mercator na hÉireann / Co-ordinate System: Irish Transverse Mercator.

0 0.5km

Scála / Scale 1:7,500

Leagan / Version: 3.04

Arna chló an / Printed on: 26/10/2023

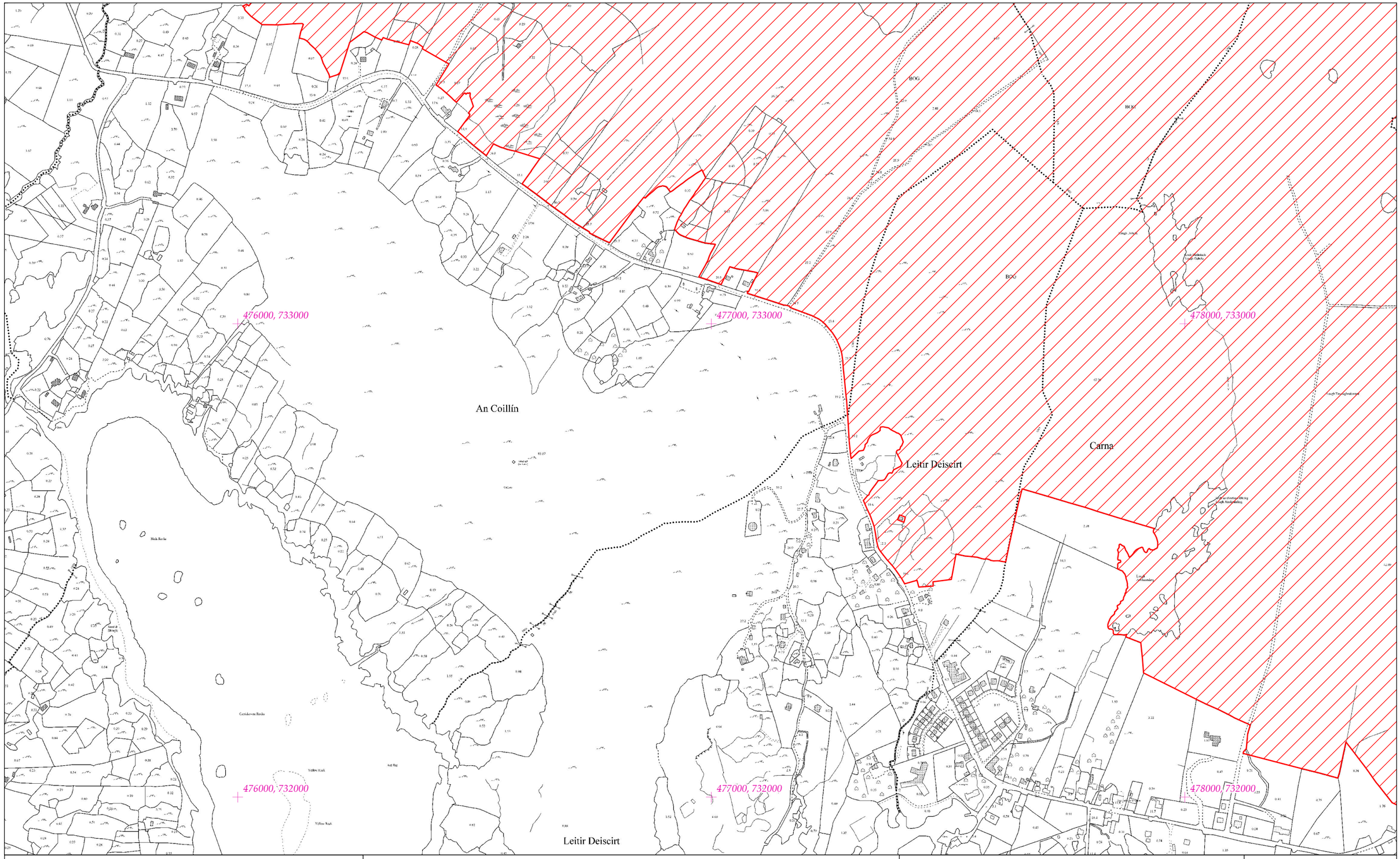

LIMISTÉAR FAOI CHAOMHNÚ SPEISIALTA
SPECIAL AREA OF CONSERVATION

LCS Choimpléacs Phortach Chonamara
Connemara Bog Complex SAC

1:5000 O.S. TILE 3204c 167 of 253 Uimhir Bhileog Innéacs/ Index Sheet Number: 1

SITE CODE
002034

Rialachán 4(1)(b) / Regulation 4(1)(b)

Leathanach 167 de 253 (Co. na Gaillimhe)
Page 167 of 253 (Co. Galway)

© Rannán Náisiúnta Mapála de Thailte Éireann. Gach ceart ar cosaint. Uimhir Ceadúnais CYAL50351092.
© National Mapping Division of Tailte Éireann . All rights reserved. Licence number CYAL50351092.
Córas Comhordanáidí: Trasteilgean Mercator na hÉireann / Co-ordinate System: Irish Transverse Mercator.

0 0.5km

Scála / Scale 1:7,500

Leagan / Version: 3.04

Arna chló an / Printed on: 26/10/2023

478000, 733000

479000, 733000

480000, 733000

478000, 732000

479000, 732000

480000, 732000

Carna

BOG

Rialachán 4(1)(b) / Regulation 4(1)(b)

Leathanach 168 de 253 (Co. na Gaillimhe)
Page 168 of 253 (Co. Galway)

LIMISTÉAR FAOI CHAOMHNÚ SPEISIALTA
SPECIAL AREA OF CONSERVATION

LCS Choimpléacs Phortach Chonamara
Connemara Bog Complex SAC

1:5000 O.S. TILE 3204d 168 of 253 Uimhir Bhileog Innéacs/ Index Sheet Number: 1

SITE CODE
002034

© Rannán Náisiúnta Mapála de Thailte Éireann. Gach ceart ar cosaint. Uimhir Ceadúnais CYAL50351092.
© National Mapping Division of Tailte Éireann . All rights reserved. Licence number CYAL50351092.
Córas Comhordanáidí: Trasteilgean Mercator na hÉireann / Co-ordinate System: Irish Transverse Mercator.

0 0.5km

Scála / Scale 1:7,500

Leagan / Version: 3.04

Arna chló an / Printed on: 26/10/2023

480000, 735000

481000, 735000

482000, 735000

480000, 734000

481000, 734000

482000, 734000

Rialachán 4(1)(b) / Regulation 4(1)(b)

Leathanach 169 de 253 (Co. na Gaillimhe)
Page 169 of 253 (Co. Galway)

LIMISTÉAR FAOI CHAOMHNÚ SPEISIALTA
SPECIAL AREA OF CONSERVATION

LCS Choimpléacs Phortach Chonamara
Connemara Bog Complex SAC

1:5000 O.S. TILE 3205a 169 of 253 Uimhir Bhileog Innéacs/ Index Sheet Number: 1

SITE CODE
002034

© Rannán Náisiúnta Mapála de Thailte Éireann. Gach ceart ar cosaint. Uimhir Ceadúnais CYAL50351092.
© National Mapping Division of Tailte Éireann . All rights reserved. Licence number CYAL50351092.
Córas Comhordanáidí: Trasteilgean Mercator na hÉireann / Co-ordinate System: Irish Transverse Mercator.

0 0.5km

Scála / Scale 1:7,500

Leagan / Version: 3.04

Arna chló an / Printed on: 26/10/2023

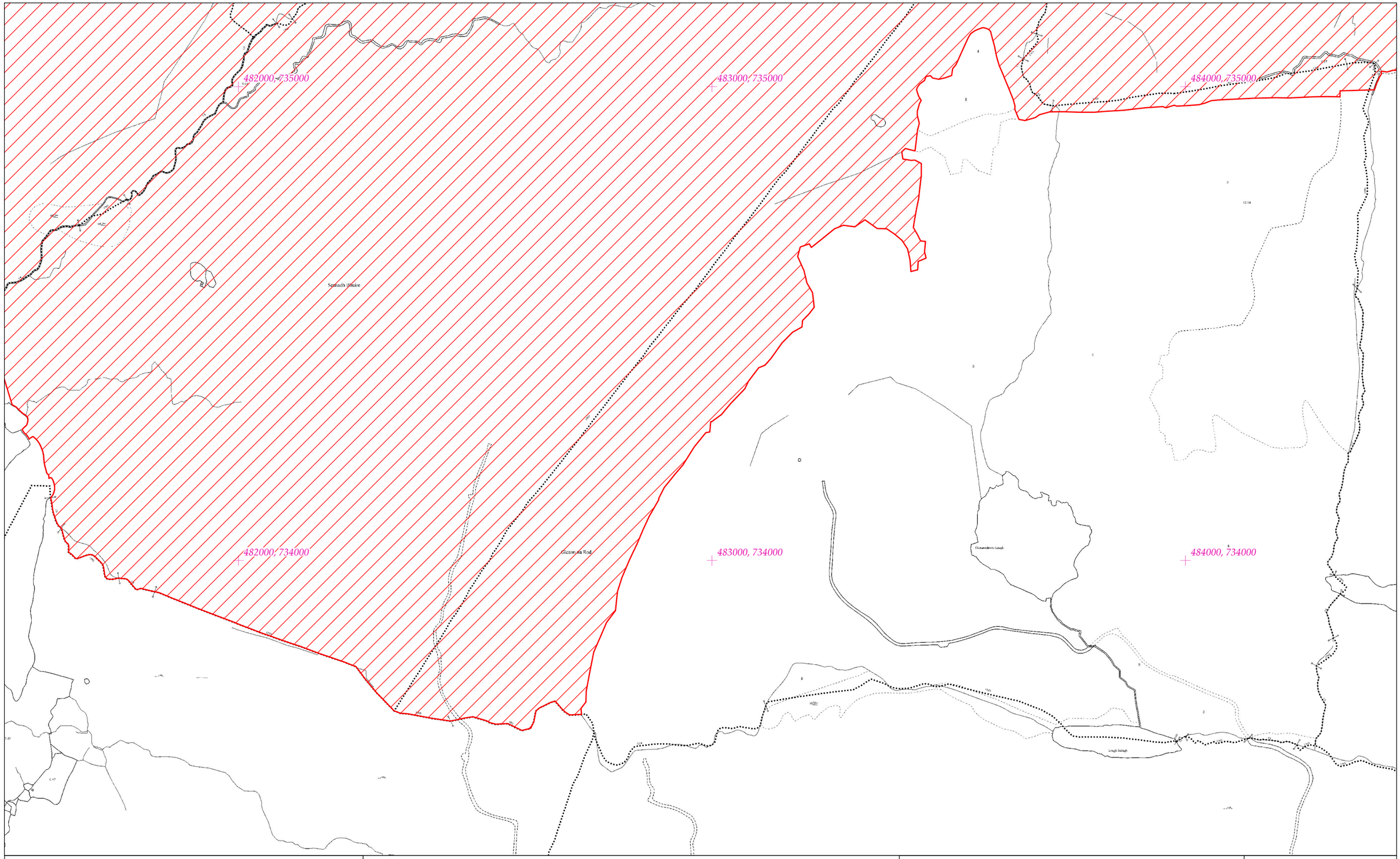

Rialachán 4(1)(b) / Regulation 4(1)(b)

Leathanach 170 de 253 (Co. na Gaillimhe)
Page 170 of 253 (Co. Galway)

LIMISTÉAR FAOI CHAOMHNÚ SPEISIALTA
SPECIAL AREA OF CONSERVATION

LCS Choimpléacs Phortach Chonamara
Connemara Bog Complex SAC

1:5000 O.S. TILE 3205b 170 of 253 Uimhir Bhileog Innéacs/ Index Sheet Number: 1

SITE CODE
002034

© Rannán Náisiúnta Mapála de Thailte Éireann. Gach ceart ar cosaint. Uimhir Ceadúnais CYAL50351092.
© National Mapping Division of Tailte Éireann . All rights reserved. Licence number CYAL50351092.
Córas Comhordanáidí: Trasteilgean Mercator na hÉireann / Co-ordinate System: Irish Transverse Mercator.

0 0.5km

Scála / Scale 1:7,500

Leagan / Version: 3.04

Arna chló an / Printed on: 26/10/2023

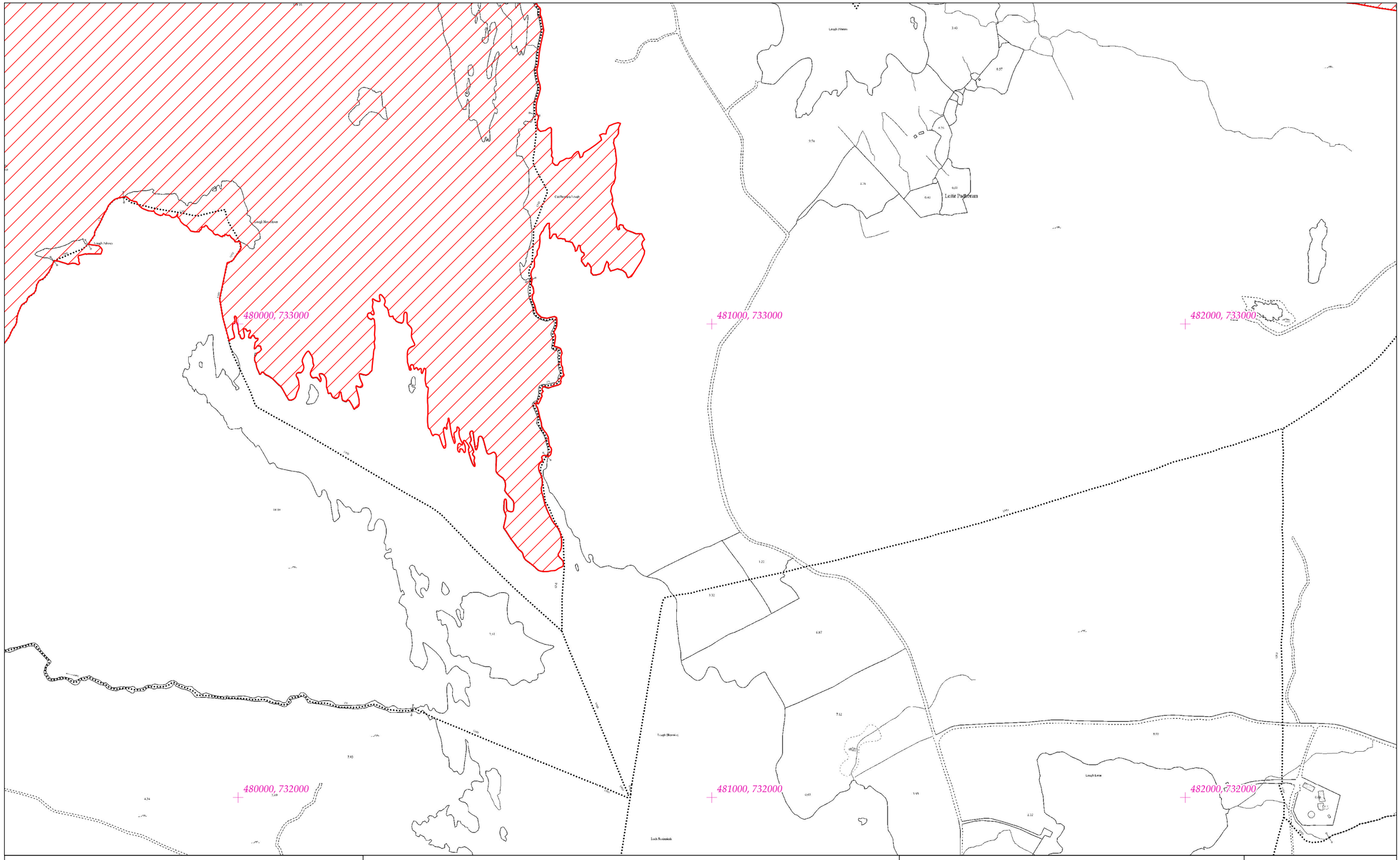

Rialachán 4(1)(b) / Regulation 4(1)(b)

Leathanach 171 de 253 (Co. na Gaillimhe)
Page 171 of 253 (Co. Galway)

LIMISTÉAR FAOI CHAOMHNÚ SPEISIALTA
SPECIAL AREA OF CONSERVATION

LCS Choimpléacs Phortach Chonamara
Connemara Bog Complex SAC

1:5000 O.S. TILE 3205c 171 of 253 Uimhir Bhileog Innéacs/ Index Sheet Number: 1

SITE CODE
002034

© Rannán Náisiúnta Mapála de Thailte Éireann. Gach ceart ar cosaint. Uimhir Ceadúnais CYAL50351092.
© National Mapping Division of Tailte Éireann . All rights reserved. Licence number CYAL50351092.
Córas Comhordanáidí: Trasteilgean Mercator na hÉireann / Co-ordinate System: Irish Transverse Mercator.

0 0.5km

Scála / Scale 1:7,500

Leagan / Version: 3.04

Arna chló an / Printed on: 26/10/2023

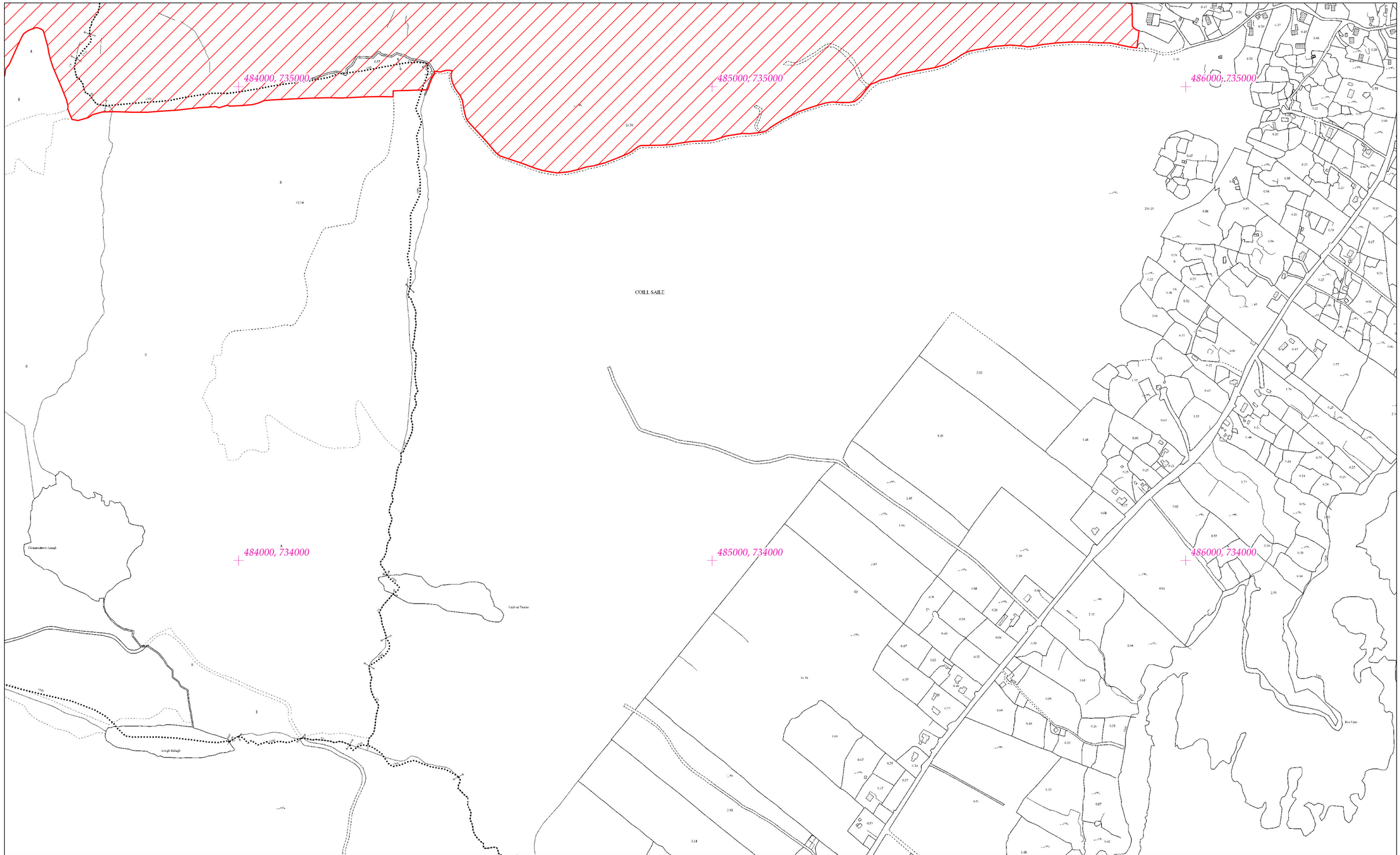

Rialachán 4(1)(b) / Regulation 4(1)(b)

Leathanach 172 de 253 (Co. na Gaillimhe)
Page 172 of 253 (Co. Galway)

LIMISTÉAR FAOI CHAOMHNÚ SPEISIALTA
SPECIAL AREA OF CONSERVATION

LCS Choimpléacs Phortach Chonamara
Connemara Bog Complex SAC

1:5000 O.S. TILE 3206a 172 of 253 Uimhir Bhileog Innéacs/ Index Sheet Number: 1

SITE CODE
002034

© Rannán Náisiúnta Mapála de Thailte Éireann. Gach ceart ar cosaint. Uimhir Ceadúnais CYAL50351092.
© National Mapping Division of Tailte Éireann . All rights reserved. Licence number CYAL50351092.
Córas Comhordanáidí: Trasteilgean Mercator na hÉireann / Co-ordinate System: Irish Transverse Mercator.

0 0.5km

Scála / Scale 1:7,500

Leagan / Version: 3.04

Arna chló an / Printed on: 26/10/2023

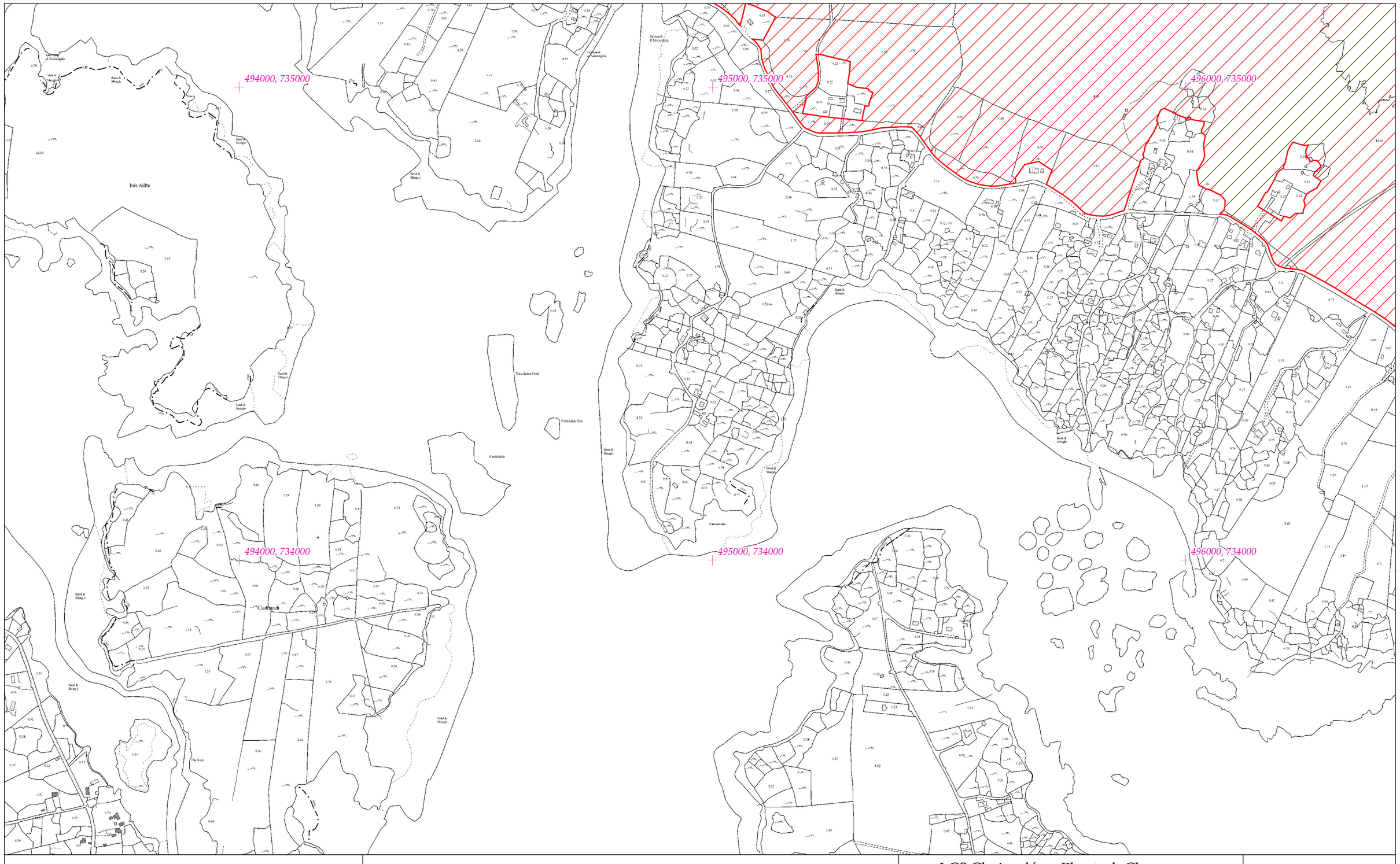

Rialachán 4(1)(b) / Regulation 4(1)(b)

Leathanach 173 de 253 (Co. na Gaillimhe)
Page 173 of 253 (Co. Galway)

LIMISTÉAR FAOI CHAOMHNÚ SPEISIALTA
SPECIAL AREA OF CONSERVATION

LCS Choimpléacs Phortach Chonamara
Connemara Bog Complex SAC

1:5000 O.S. TILE 3208b 173 of 253 Uimhir Bhileog Innéacs/ Index Sheet Number: 2

SITE CODE
002034

© Rannán Náisiúnta Mapála de Thailte Éireann. Gach ceart ar cosaint. Uimhir Ceadúnais CYAL50351092.
© National Mapping Division of Tailte Éireann . All rights reserved. Licence number CYAL50351092.
Córas Comhordanáidí: Trasteilgean Mercator na hÉireann / Co-ordinate System: Irish Transverse Mercator.

0 0.5km

Scála / Scale 1:7,500

Leagan / Version: 3.04

Arna chló an / Printed on: 26/10/2023

496000, 735000

497000, 735000

498000, 735000

496000, 734000

497000, 734000

498000, 734000

Rialachán 4(1)(b) / Regulation 4(1)(b)

Leathanach 174 de 253 (Co. na Gaillimhe)
Page 174 of 253 (Co. Galway)

LIMISTÉAR FAOI CHAOMHNÚ SPEISIALTA
SPECIAL AREA OF CONSERVATION

LCS Choimpléacs Phortach Chonamara
Connemara Bog Complex SAC

1:5000 O.S. TILE 3209a 174 of 253 Uimhir Bhileog Innéacs/ Index Sheet Number: 2

SITE CODE
002034

© Rannán Náisiúnta Mapála de Thailte Éireann. Gach ceart ar cosaint. Uimhir Ceadúnais CYAL50351092.
© National Mapping Division of Tailte Éireann . All rights reserved. Licence number CYAL50351092.
Córas Comhordanáidí: Trasteilgean Mercator na hÉireann / Co-ordinate System: Irish Transverse Mercator.

0 0.5km

Scála / Scale 1:7,500

Leagan / Version: 3.04

Arna chló an / Printed on: 26/10/2023

498000, 735000

499000, 735000

500000, 735000

Cnoc na Gaillimhe

498000, 734000

499000, 734000

500000, 734000

Rialachán 4(1)(b) / Regulation 4(1)(b)

Leathanach 175 de 253 (Co. na Gaillimhe)
Page 175 of 253 (Co. Galway)

LIMISTÉAR FAOI CHAOMHNÚ SPEISIALTA
SPECIAL AREA OF CONSERVATION

© Rannán Náisiúnta Mapála de Thailte Éireann. Gach ceart ar cosaint. Uimhir Ceadúnais CYAL50351092.
© National Mapping Division of Tailte Éireann . All rights reserved. Licence number CYAL50351092.
Córas Comhordanáidí: Trasteilgean Mercator na hÉireann / Co-ordinate System: Irish Transverse Mercator.

LCS Choimpléacs Phortach Chonamara
Connemara Bog Complex SAC

1:5000 O.S. TILE 3209b 175 of 253 Uimhir Bhileog Innéacs/ Index Sheet Number: 2

0 0.5km

Scála / Scale 1:7,500

SITE CODE
002034

Leagan / Version: 3.04

Arna chló an / Printed on: 26/10/2023

498000, 733000

499000, 733000

500000, 733000

498000, 732000

499000, 732000

500000, 732000

Rialachán 4(1)(b) / Regulation 4(1)(b)

Leathanach 176 de 253 (Co. na Gaillimhe)
Page 176 of 253 (Co. Galway)

LIMISTÉAR FAOI CHAOMHNÚ SPEISIALTA
SPECIAL AREA OF CONSERVATION

© Rannán Náisiúnta Mapála de Thailte Éireann. Gach ceart ar cosaint. Uimhir Ceadúnais CYAL50351092.
© National Mapping Division of Tailte Éireann . All rights reserved. Licence number CYAL50351092.
Córas Comhordanáidí: Trasteilgean Mercator na hÉireann / Co-ordinate System: Irish Transverse Mercator.

LCS Choimpléacs Phortach Chonamara
Connemara Bog Complex SAC

1:5000 O.S. TILE 3209d 176 of 253 Uimhir Bhileog Innéacs/ Index Sheet Number: 2

0 0.5km

Scála / Scale 1:7,500

SITE CODE
002034

Leagan / Version: 3.04

Arna chló an / Printed on: 26/10/2023

500000, 735000

501000, 735000

502000, 735000

500000, 734000

501000, 734000

502000, 734000

MUICLANACH CHOILL

FORMAOIL

Rialachán 4(1)(b) / Regulation 4(1)(b)

Leathanach 177 de 253 (Co. na Gaillimhe)
Page 177 of 253 (Co. Galway)

LIMISTÉAR FAOI CHAOMHNÚ SPEISIALTA
SPECIAL AREA OF CONSERVATION

LCS Choimpléacs Phortach Chonamara
Connemara Bog Complex SAC

1:5000 O.S. TILE 3210a 177 of 253 Uimhir Bhileog Innéacs/ Index Sheet Number: 2

SITE CODE
002034

© Rannán Náisiúnta Mapála de Thailte Éireann. Gach ceart ar cosaint. Uimhir Ceadúnais CYAL50351092.
© National Mapping Division of Tailte Éireann . All rights reserved. Licence number CYAL50351092.
Córas Comhordanáidí: Trasteilgean Mercator na hÉireann / Co-ordinate System: Irish Transverse Mercator.

0 0.5km

Scála / Scale 1:7,500

Leagan / Version: 3.04

Arna chló an / Printed on: 26/10/2023

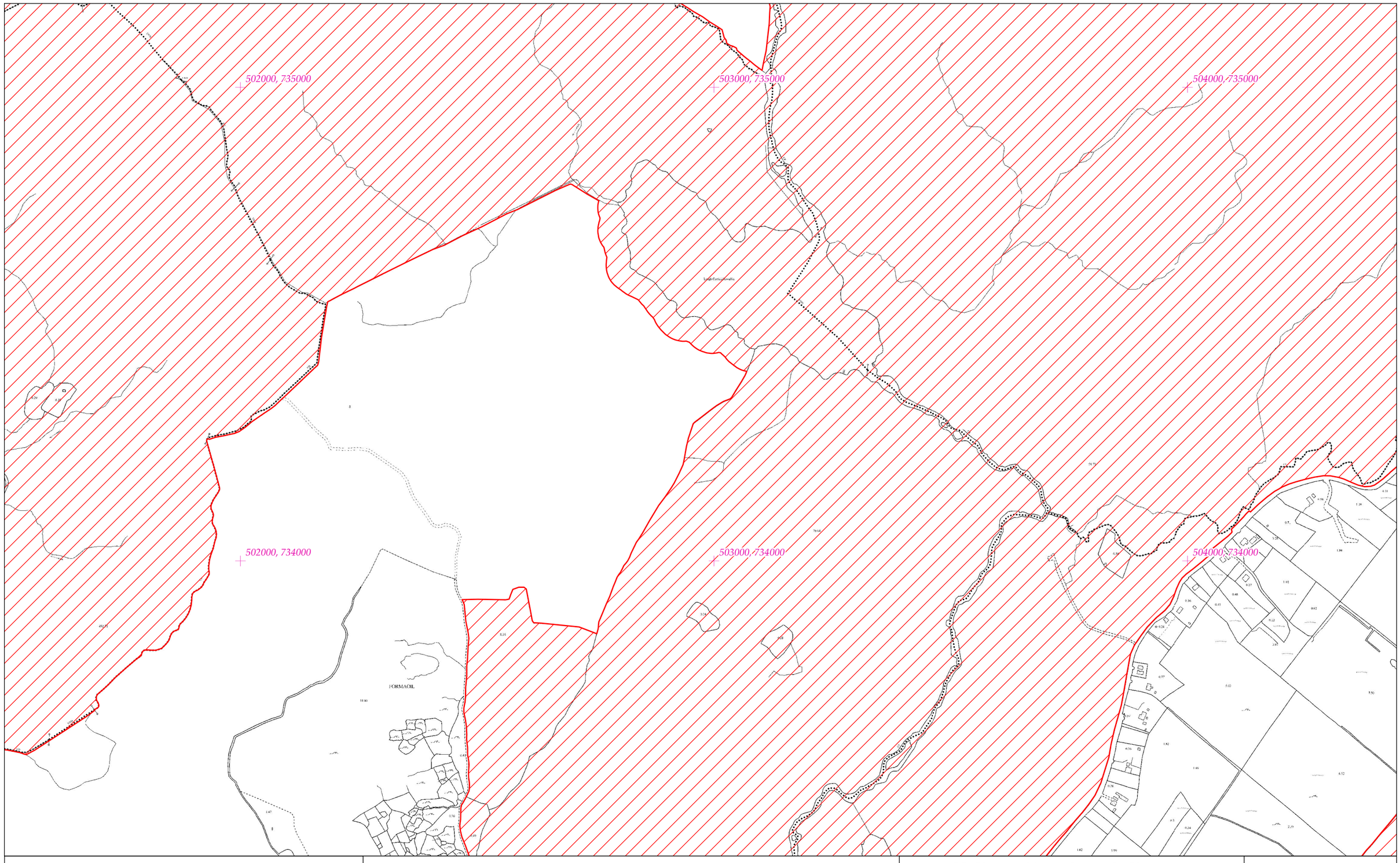

Rialachán 4(1)(b) / Regulation 4(1)(b)

Leathanach 178 de 253 (Co. na Gaillimhe)
Page 178 of 253 (Co. Galway)

LIMISTÉAR FAOI CHAOMHNÚ SPEISIALTA
SPECIAL AREA OF CONSERVATION

LCS Choimpléacs Phortach Chonamara
Connemara Bog Complex SAC

1:5000 O.S. TILE 3210b 178 of 253 Uimhir Bhileog Innéacs/ Index Sheet Number: 2

SITE CODE
002034

© Rannán Náisiúnta Mapála de Thailte Éireann. Gach ceart ar cosaint. Uimhir Ceadúnais CYAL50351092.
© National Mapping Division of Tailte Éireann . All rights reserved. Licence number CYAL50351092.
Córas Comhordanáidí: Trasteilgean Mercator na hÉireann / Co-ordinate System: Irish Transverse Mercator.

0 0.5km

Scála / Scale 1:7,500

Leagan / Version: 3.04

Arna chló an / Printed on: 26/10/2023

500000, 733000

501000, 733000

502000, 733000

500000, 732000

501000, 732000

502000, 732000

Rialachán 4(1)(b) / Regulation 4(1)(b)

Leathanach 179 de 253 (Co. na Gaillimhe)
Page 179 of 253 (Co. Galway)

LIMISTÉAR FAOI CHAOMHNÚ SPEISIALTA
SPECIAL AREA OF CONSERVATION

© Rannán Náisiúnta Mapála de Thailte Éireann. Gach ceart ar cosaint. Uimhir Ceadúnais CYAL50351092.
© National Mapping Division of Tailte Éireann . All rights reserved. Licence number CYAL50351092.
Córas Comhordanáidí: Trasteilgean Mercator na hÉireann / Co-ordinate System: Irish Transverse Mercator.

LCS Choimpléacs Phortach Chonamara
Connemara Bog Complex SAC

1:5000 O.S. TILE 3210c 179 of 253 Uimhir Bhileog Innéacs/ Index Sheet Number: 2

SITE CODE
002034

0 0.5km

Scála / Scale 1:7,500

Leagan / Version: 3.04

Arna chló an / Printed on: 26/10/2023

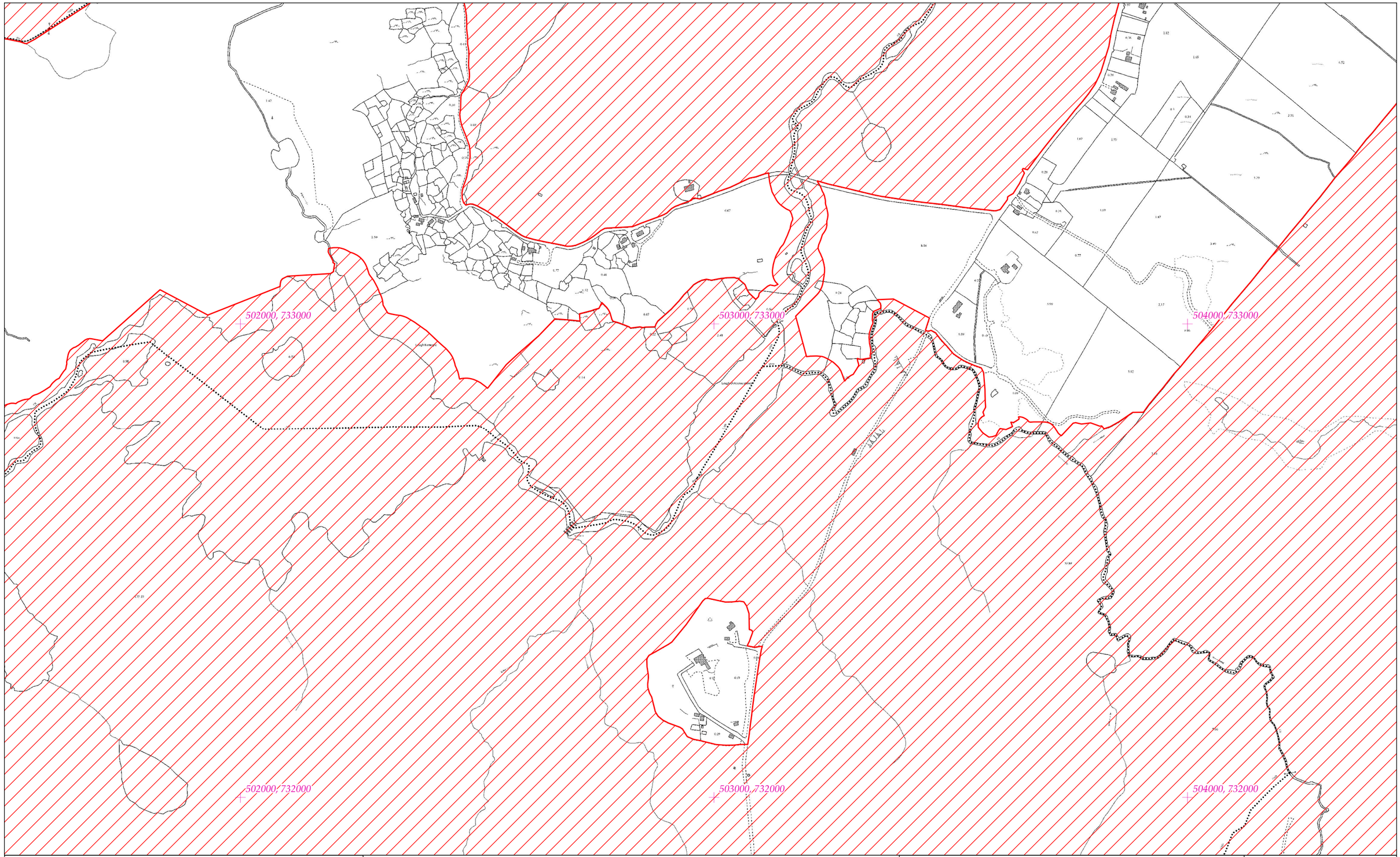

Rialachán 4(1)(b) / Regulation 4(1)(b)

Leathanach 180 de 253 (Co. na Gaillimhe)
Page 180 of 253 (Co. Galway)

LIMISTÉAR FAOI CHAOMHNÚ SPEISIALTA
SPECIAL AREA OF CONSERVATION

LCS Choimpléacs Phortach Chonamara
Connemara Bog Complex SAC

1:5000 O.S. TILE 3210d 180 of 253 Uimhir Bhileog Innéacs/ Index Sheet Number: 2

SITE CODE
002034

© Rannán Náisiúnta Mapála de Thailte Éireann. Gach ceart ar cosaint. Uimhir Ceadúnais CYAL50351092.
© National Mapping Division of Tailte Éireann . All rights reserved. Licence number CYAL50351092.
Córas Comhordanáidí: Trasteilgean Mercator na hÉireann / Co-ordinate System: Irish Transverse Mercator.

0 0.5km

Scála / Scale 1:7,500

Leagan / Version: 3.04

Arna chló an / Printed on: 26/10/2023

504000, 735000

505000, 735000

506000, 735000

504000, 734000

505000, 734000

506000, 734000

Rialachán 4(1)(b) / Regulation 4(1)(b)

Leathanach 181 de 253 (Co. na Gaillimhe)
Page 181 of 253 (Co. Galway)

LIMISTÉAR FAOI CHAOMHNÚ SPEISIALTA
SPECIAL AREA OF CONSERVATION

© Rannán Náisiúnta Mapála de Thailte Éireann. Gach ceart ar cosaint. Uimhir Ceadúnais CYAL50351092.
© National Mapping Division of Tailte Éireann . All rights reserved. Licence number CYAL50351092.
Córas Comhordanáidí: Trasteilgean Mercator na hÉireann / Co-ordinate System: Irish Transverse Mercator.

LCS Choimpléacs Phortach Chonamara
Connemara Bog Complex SAC

1:5000 O.S. TILE 3211a 181 of 253 Uimhir Bhileog Innéacs/ Index Sheet Number: 2

0 0.5km

Scála / Scale 1:7,500

SITE CODE
002034

Leagan / Version: 3.04

Arna chló an / Printed on: 26/10/2023

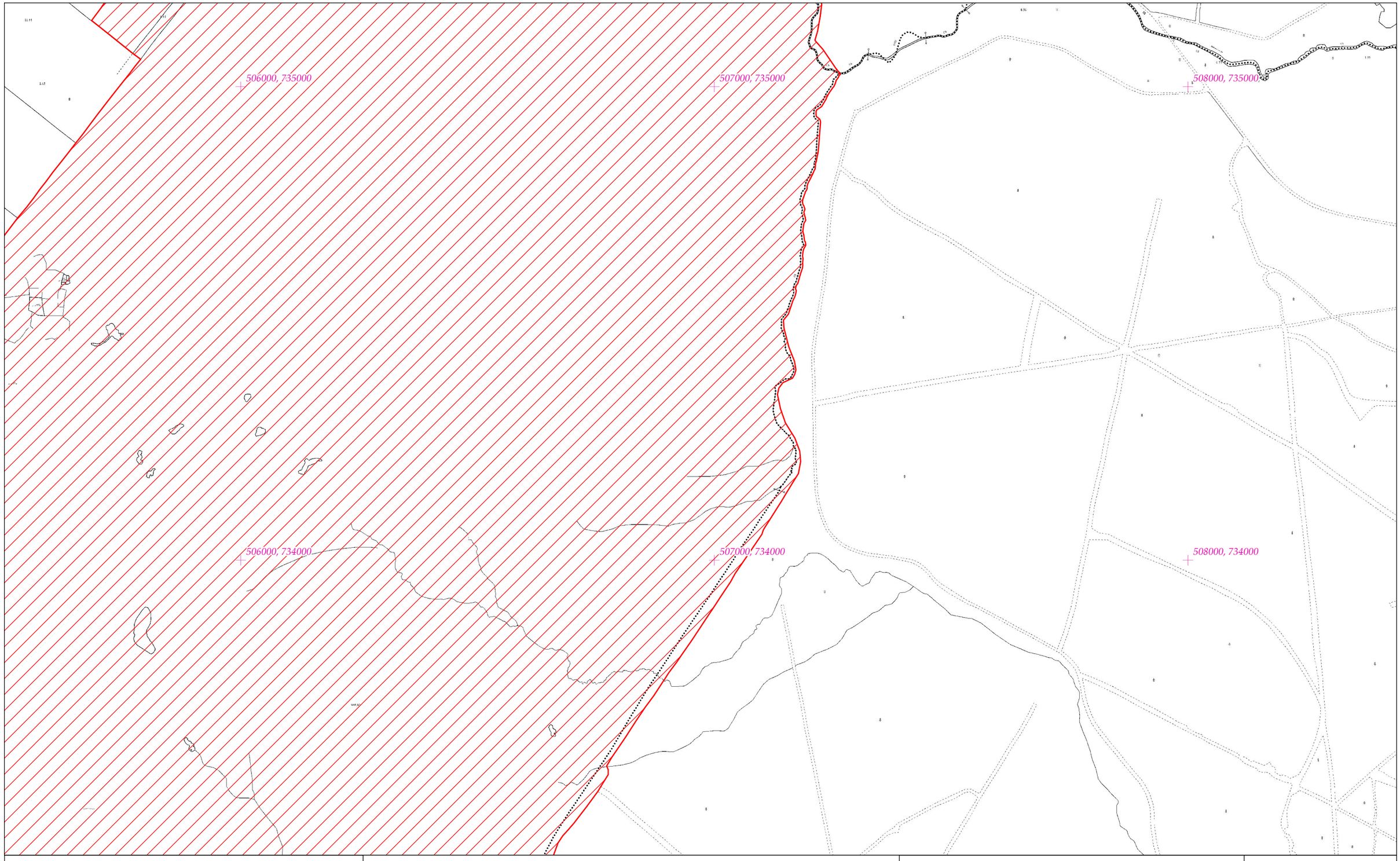

Rialachán 4(1)(b) / Regulation 4(1)(b)

Leathanach 182 de 253 (Co. na Gaillimhe)
Page 182 of 253 (Co. Galway)

LIMISTÉAR FAOI CHAOMHNÚ SPEISIALTA
SPECIAL AREA OF CONSERVATION

LCS Choimpléacs Phortach Chonamara
Connemara Bog Complex SAC

1:5000 O.S. TILE 3211b 182 of 253 Uimhir Bhileog Innéacs/ Index Sheet Number: 2

SITE CODE
002034

© Rannán Náisiúnta Mapála de Thailte Éireann. Gach ceart ar cosaint. Uimhir Ceadúnais CYAL50351092.
© National Mapping Division of Tailte Éireann . All rights reserved. Licence number CYAL50351092.
Córas Comhordanáidí: Trasteilgean Mercator na hÉireann / Co-ordinate System: Irish Transverse Mercator.

0 0.5km

Scála / Scale 1:7,500

Leagan / Version: 3.04

Arna chló an / Printed on: 26/10/2023

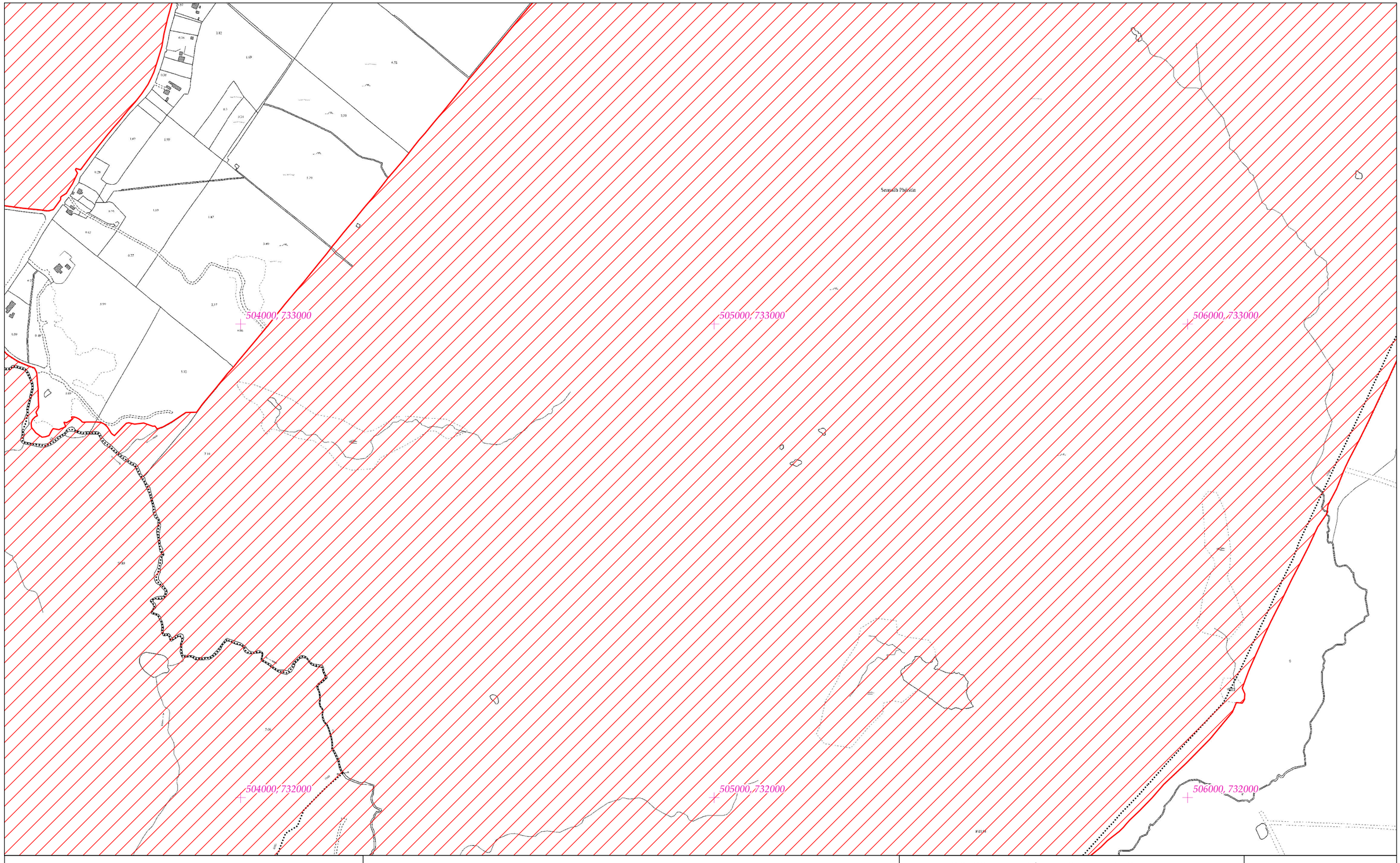

Rialachán 4(1)(b) / Regulation 4(1)(b)

Leathanach 183 de 253 (Co. na Gaillimhe)
Page 183 of 253 (Co. Galway)

LIMISTÉAR FAOI CHAOMHNÚ SPEISIALTA
SPECIAL AREA OF CONSERVATION

LCS Choimpléacs Phortach Chonamara
Connemara Bog Complex SAC

1:5000 O.S. TILE 3211c 183 of 253 Uimhir Bhileog Innéacs/ Index Sheet Number: 2

SITE CODE
002034

© Rannán Náisiúnta Mapála de Thailte Éireann. Gach ceart ar cosaint. Uimhir Ceadúnais CYAL50351092.
© National Mapping Division of Tailte Éireann . All rights reserved. Licence number CYAL50351092.
Córas Comhordanáidí: Trasteilgean Mercator na hÉireann / Co-ordinate System: Irish Transverse Mercator.

0 0.5km

Scála / Scale 1:7,500

Leagan / Version: 3.04

Arna chló an / Printed on: 26/10/2023

506000, 733000

507000, 733000

508000, 733000

506000, 732000

507000, 732000

508000, 732000

LIMISTÉAR FAOI CHAOMHNÚ SPEISIALTA
SPECIAL AREA OF CONSERVATION

Rialachán 4(1)(b) / Regulation 4(1)(b)

Leathanach 184 de 253 (Co. na Gaillimhe)
Page 184 of 253 (Co. Galway)

© Rannán Náisiúnta Mapála de Thailte Éireann. Gach ceart ar cosaint. Uimhir Ceadúnais CYAL50351092.
© National Mapping Division of Tailte Éireann . All rights reserved. Licence number CYAL50351092.
Córas Comhordanáidí: Trasteilgean Mercator na hÉireann / Co-ordinate System: Irish Transverse Mercator.

LCS Choimpléacs Phortach Chonamara
Connemara Bog Complex SAC

1:5000 O.S. TILE 3211d 184 of 253 Uimhir Bhileog Innéacs/ Index Sheet Number: 2

0 0.5km

Scála / Scale 1:7,500

SITE CODE
002034

Leagan / Version: 3.04

Arna chló an / Printed on: 26/10/2023

512000, 733000

513000, 733000

514000, 733000

512000, 732000

513000, 732000

514000, 732000

Rialachán 4(1)(b) / Regulation 4(1)(b)

Leathanach 185 de 253 (Co. na Gaillimhe)
Page 185 of 253 (Co. Galway)

LIMISTÉAR FAOI CHAOMHNÚ SPEISIALTA
SPECIAL AREA OF CONSERVATION

© Rannán Náisiúnta Mapála de Thailte Éireann. Gach ceart ar cosaint. Uimhir Ceadúnais CYAL50351092.
© National Mapping Division of Tailte Éireann . All rights reserved. Licence number CYAL50351092.
Córas Comhordanáidí: Trasteilgean Mercator na hÉireann / Co-ordinate System: Irish Transverse Mercator.

LCS Choimpléacs Phortach Chonamara
Connemara Bog Complex SAC

1:5000 O.S. TILE 3213c 185 of 253 Uimhir Bhileog Innéacs/ Index Sheet Number: 2

0 0.5km

Scála / Scale 1:7,500

SITE CODE
002034

Leagan / Version: 3.04

Arna chló an / Printed on: 26/10/2023

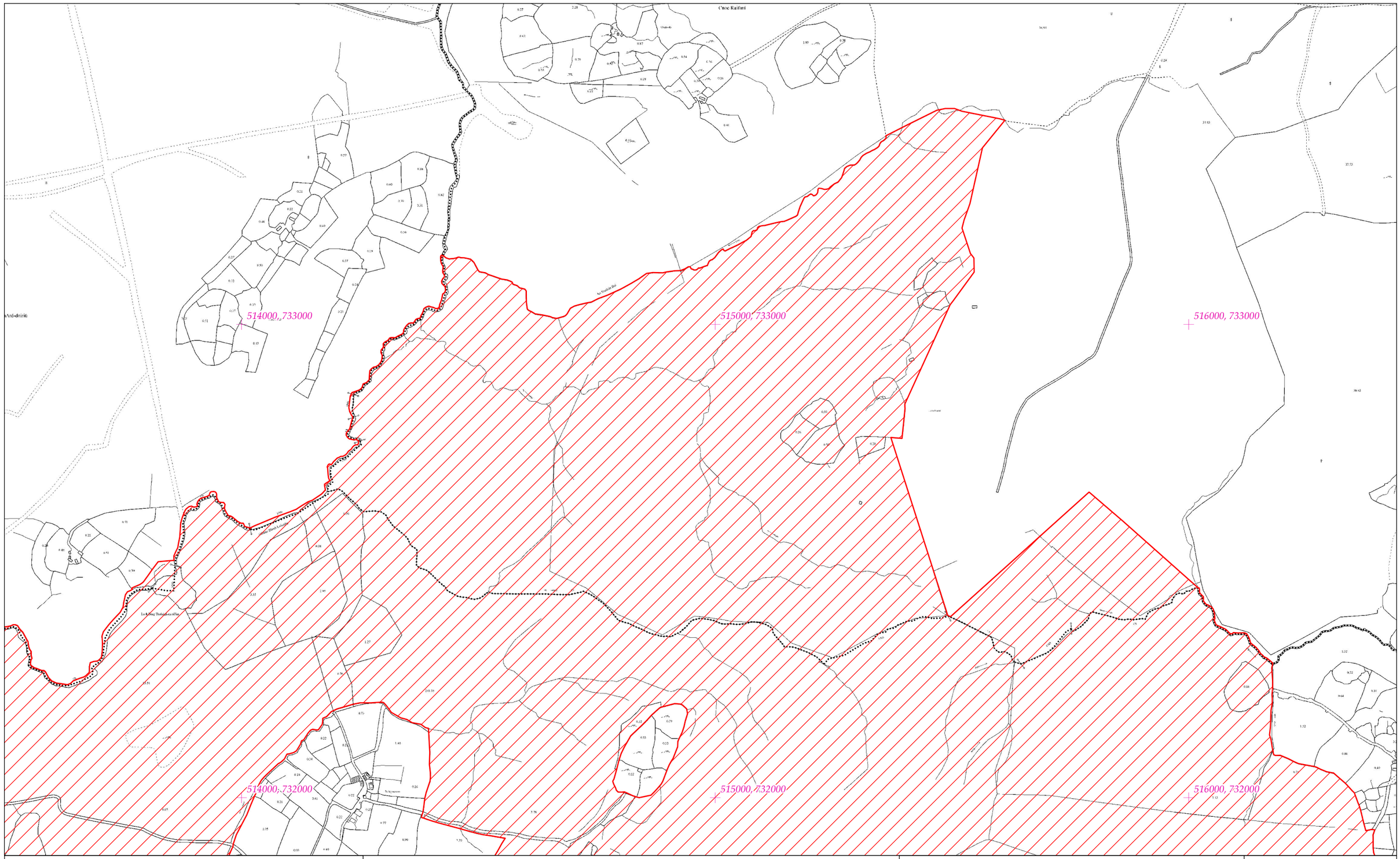

Rialachán 4(1)(b) / Regulation 4(1)(b)

Leathanach 186 de 253 (Co. na Gaillimhe)
Page 186 of 253 (Co. Galway)

LIMISTÉAR FAOI CHAOMHNÚ SPEISIALTA
SPECIAL AREA OF CONSERVATION

LCS Choimpléacs Phortach Chonamara
Connemara Bog Complex SAC

1:5000 O.S. TILE 3213d 186 of 253 Uimhir Bhileog Innéacs/ Index Sheet Number: 2

SITE CODE
002034

© Rannán Náisiúnta Mapála de Thailte Éireann. Gach ceart ar cosaint. Uimhir Ceadúnais CYAL50351092.
© National Mapping Division of Tailte Éireann . All rights reserved. Licence number CYAL50351092.
Córas Comhordanáidí: Trasteilgean Mercator na hÉireann / Co-ordinate System: Irish Transverse Mercator.

0 0.5km

Scála / Scale 1:7,500

Leagan / Version: 3.04

Arna chló an / Printed on: 26/10/2023

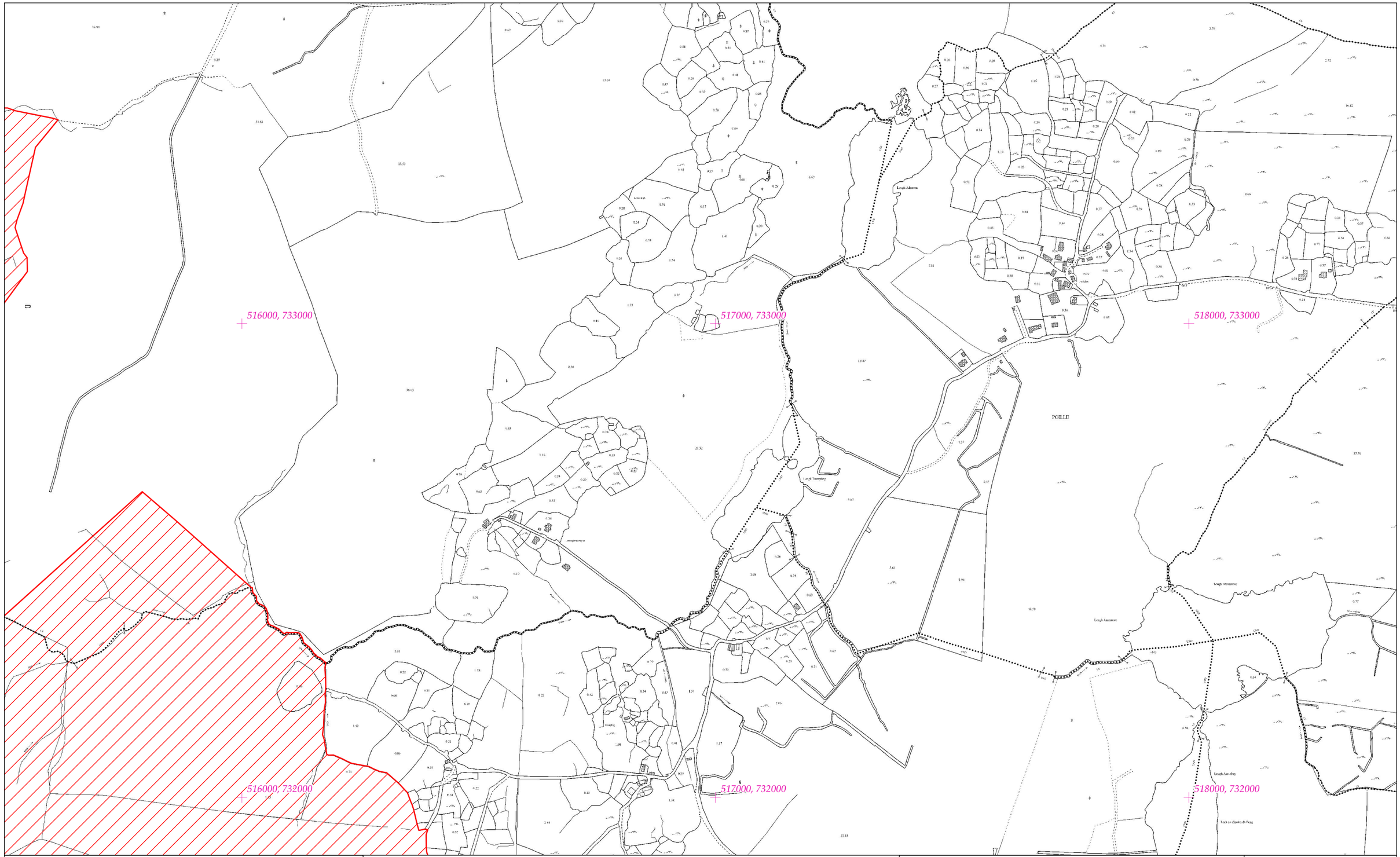

Rialachán 4(1)(b) / Regulation 4(1)(b)

Leathanach 187 de 253 (Co. na Gaillimhe)
Page 187 of 253 (Co. Galway)

LIMISTÉAR FAOI CHAOMHNÚ SPEISIALTA
SPECIAL AREA OF CONSERVATION

LCS Choimpléacs Phortach Chonamara
Connemara Bog Complex SAC

1:5000 O.S. TILE 3214c 187 of 253 Uimhir Bhileog Innéacs/ Index Sheet Number: 2

SITE CODE
002034

© Rannán Náisiúnta Mapála de Thailte Éireann. Gach ceart ar cosaint. Uimhir Ceadúnais CYAL50351092.
© National Mapping Division of Tailte Éireann . All rights reserved. Licence number CYAL50351092.
Córas Comhordanáidí: Trasteilgean Mercator na hÉireann / Co-ordinate System: Irish Transverse Mercator.

0 0.5km

Scála / Scale 1:7,500

Leagan / Version: 3.04

Arna chló an / Printed on: 26/10/2023

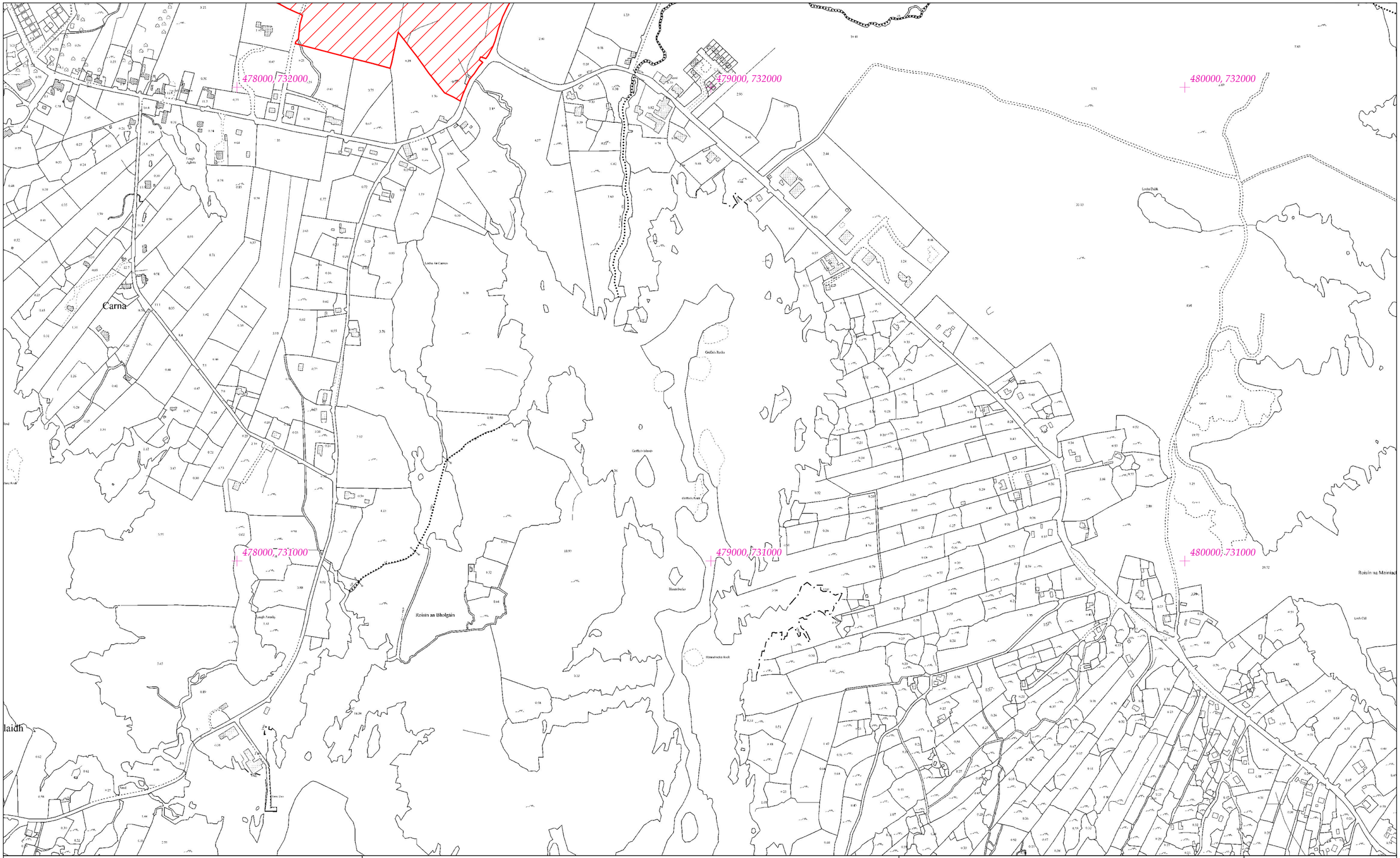

Rialachán 4(1)(b) / Regulation 4(1)(b)

Leathanach 188 de 253 (Co. na Gaillimhe)
Page 188 of 253 (Co. Galway)

LIMISTÉAR FAOI CHAOMHNÚ SPEISIALTA
SPECIAL AREA OF CONSERVATION

LCS Choimpléacs Phortach Chonamara
Connemara Bog Complex SAC

1:5000 O.S. TILE 3269b 188 of 253 Uimhir Bhileog Innéacs/ Index Sheet Number: 1

SITE CODE
002034

© Rannán Náisiúnta Mapála de Thailte Éireann. Gach ceart ar cosaint. Uimhir Ceadúnais CYAL50351092.
© National Mapping Division of Tailte Éireann . All rights reserved. Licence number CYAL50351092.
Córas Comhordanáidí: Trasteilgean Mercator na hÉireann / Co-ordinate System: Irish Transverse Mercator.

0 0.5km

Scála / Scale 1:7,500

Leagan / Version: 3.04

Arna chló an / Printed on: 26/10/2023

498000, 732000

499000, 732000

500000, 732000

498000, 731000

499000, 731000

500000, 731000

Rialachán 4(1)(b) / Regulation 4(1)(b)

Leathanach 189 de 253 (Co. na Gaillimhe)
Page 189 of 253 (Co. Galway)

LIMISTÉAR FAOI CHAOMHNÚ SPEISIALTA
SPECIAL AREA OF CONSERVATION

LCS Choimpléacs Phortach Chonamara
Connemara Bog Complex SAC

1:5000 O.S. TILE 3274b 189 of 253 Uimhir Bhileog Innéacs/ Index Sheet Number: 2

SITE CODE
002034

© Rannán Náisiúnta Mapála de Thailte Éireann. Gach ceart ar cosaint. Uimhir Ceadúnais CYAL50351092.
© National Mapping Division of Tailte Éireann . All rights reserved. Licence number CYAL50351092.
Córas Comhordanáidí: Trasteilgean Mercator na hÉireann / Co-ordinate System: Irish Transverse Mercator.

0 0.5km

Scála / Scale 1:7,500

Leagan / Version: 3.04

Arna chló an / Printed on: 26/10/2023

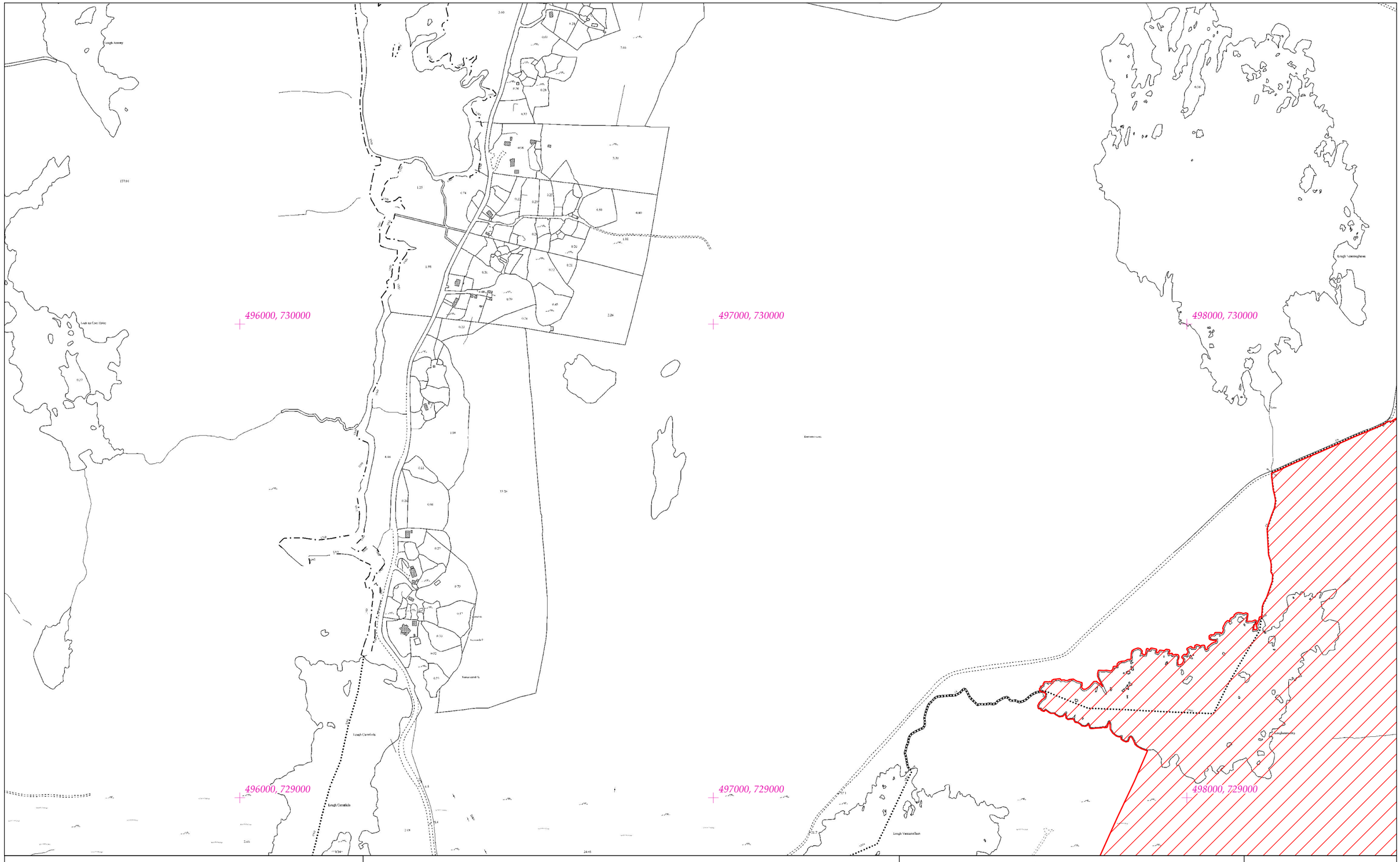

Rialachán 4(1)(b) / Regulation 4(1)(b)

Leathanach 190 de 253 (Co. na Gaillimhe)
Page 190 of 253 (Co. Galway)

LIMISTÉAR FAOI CHAOMHNÚ SPEISIALTA
SPECIAL AREA OF CONSERVATION

LCS Choimpléacs Phortach Chonamara
Connemara Bog Complex SAC

1:5000 O.S. TILE 3274c 190 of 253 Uimhir Bhileog Innéacs/ Index Sheet Number: 2

SITE CODE
002034

© Rannán Náisiúnta Mapála de Thailte Éireann. Gach ceart ar cosaint. Uimhir Ceadúnais CYAL50351092.
© National Mapping Division of Tailte Éireann . All rights reserved. Licence number CYAL50351092.
Córas Comhordanáidí: Trasteilgean Mercator na hÉireann / Co-ordinate System: Irish Transverse Mercator.

0 0.5km

Scála / Scale 1:7,500

Leagan / Version: 3.04

Arna chló an / Printed on: 26/10/2023

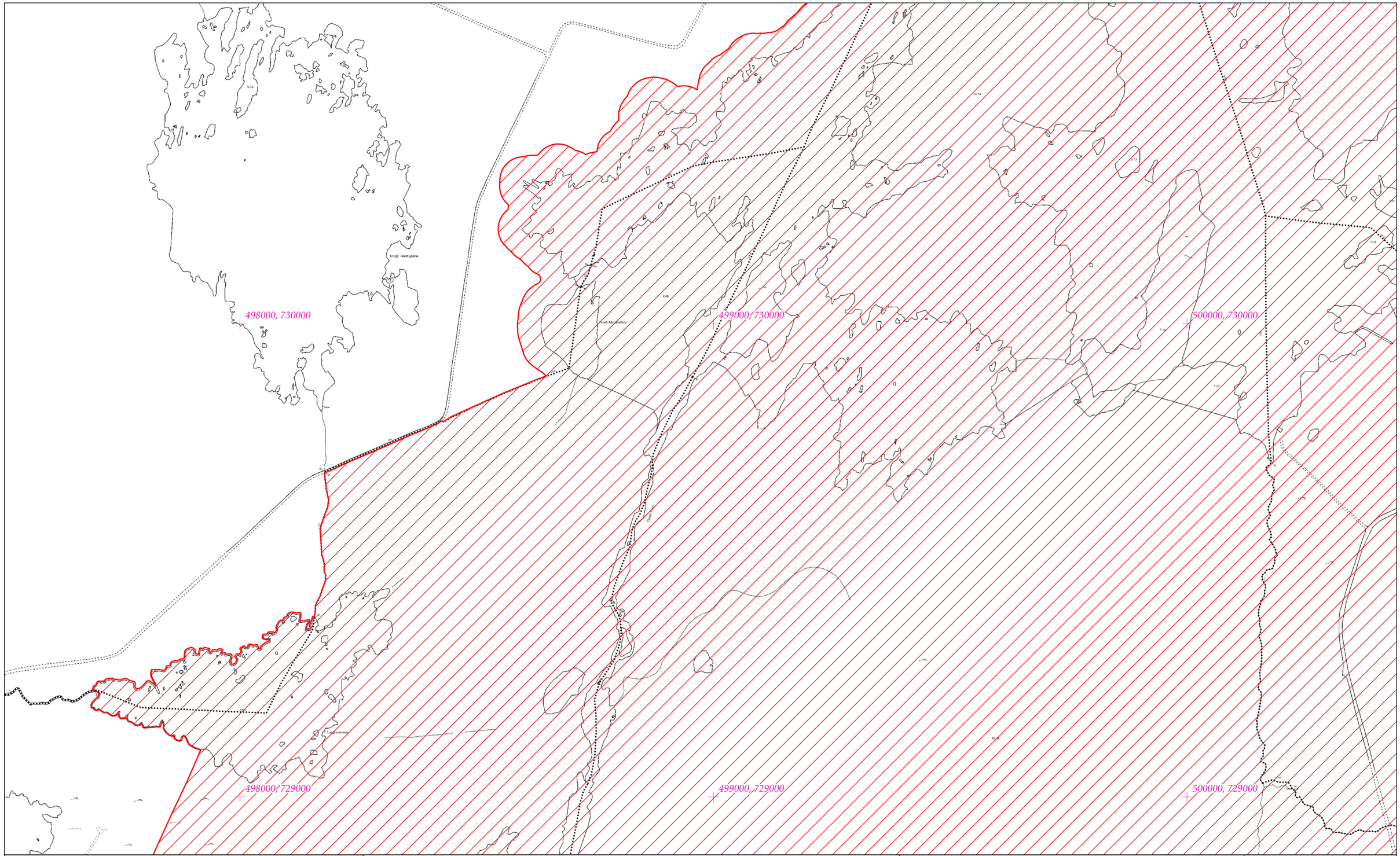

Rialachán 4(1)(b) / Regulation 4(1)(b)

Leathanach 191 de 253 (Co. na Gaillimhe)
Page 191 of 253 (Co. Galway)

LIMISTÉAR FAOI CHAOMHNÚ SPEISIALTA
SPECIAL AREA OF CONSERVATION

LCS Choimpléacs Phortach Chonamara
Connemara Bog Complex SAC

1:5000 O.S. TILE 3274d 191 of 253 Uimhir Bhileog Innéacs/ Index Sheet Number: 2

SITE CODE
002034

© Rannán Náisiúnta Mapála de Thailte Éireann. Gach ceart ar cosaint. Uimhir Ceadúnais CYAL50351092.
© National Mapping Division of Tailte Éireann . All rights reserved. Licence number CYAL50351092.
Córas Comhordanáidí: Trasteilgean Mercator na hÉireann / Co-ordinate System: Irish Transverse Mercator.

0 0.5km

Scála / Scale 1:7,500

Leagan / Version: 3.04

Arna chló an / Printed on: 26/10/2023

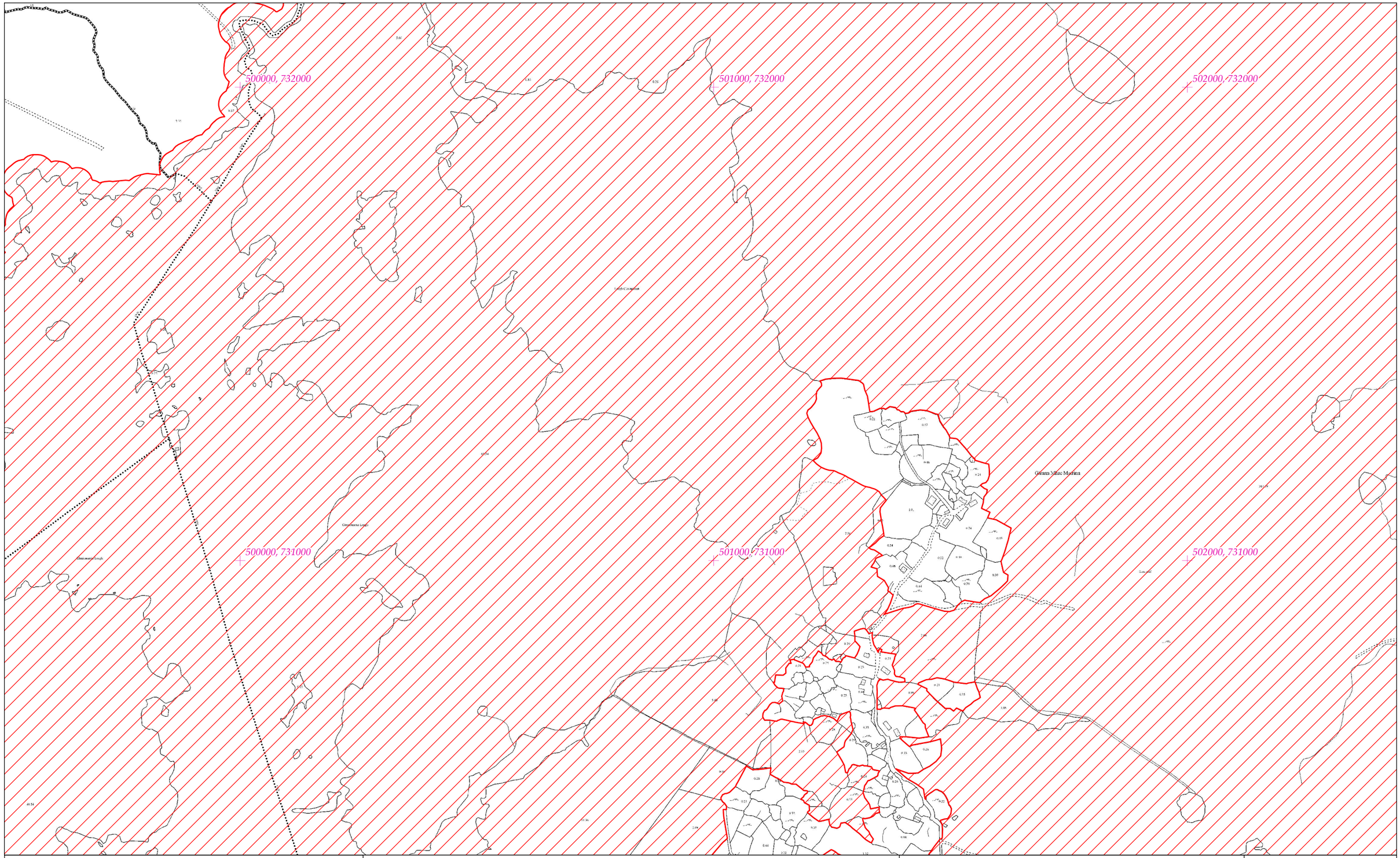

LIMISTÉAR FAOI CHAOMHNÚ SPEISIALTA
SPECIAL AREA OF CONSERVATION

LCS Choimpléacs Phortach Chonamara
Connemara Bog Complex SAC

1:5000 O.S. TILE 3275a 192 of 253 Uimhir Bhileog Innéacs/ Index Sheet Number: 2

SITE CODE
002034

Rialachán 4(1)(b) / Regulation 4(1)(b)

Leathanach 192 de 253 (Co. na Gaillimhe)
Page 192 of 253 (Co. Galway)

© Rannán Náisiúnta Mapála de Thailte Éireann. Gach ceart ar cosaint. Uimhir Ceadúnais CYAL50351092.
© National Mapping Division of Tailte Éireann . All rights reserved. Licence number CYAL50351092.
Córas Comhordanáidí: Trasteilgean Mercator na hÉireann / Co-ordinate System: Irish Transverse Mercator.

0 0.5km

Scála / Scale 1:7,500

Leagan / Version: 3.04

Arna chló an / Printed on: 26/10/2023

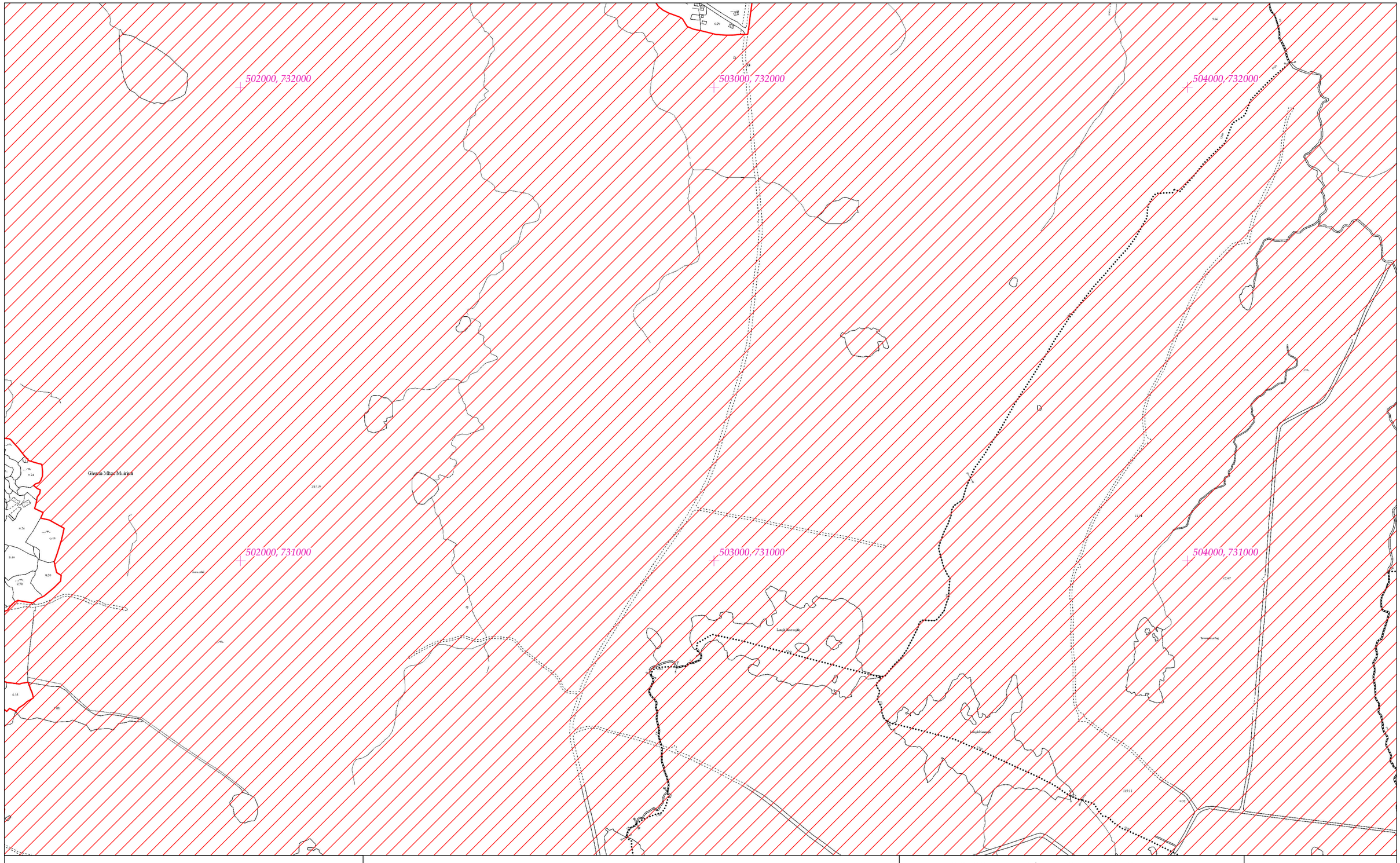

Rialachán 4(1)(b) / Regulation 4(1)(b)

Leathanach 193 de 253 (Co. na Gaillimhe)
Page 193 of 253 (Co. Galway)

LIMISTÉAR FAOI CHAOMHNÚ SPEISIALTA
SPECIAL AREA OF CONSERVATION

LCS Choimpléacs Phortach Chonamara
Connemara Bog Complex SAC

1:5000 O.S. TILE 3275b 193 of 253 Uimhir Bhileog Innéacs/ Index Sheet Number: 2

SITE CODE
002034

© Rannán Náisiúnta Mapála de Thailte Éireann. Gach ceart ar cosaint. Uimhir Ceadúnais CYAL50351092.
© National Mapping Division of Tailte Éireann . All rights reserved. Licence number CYAL50351092.
Córas Comhordanáidí: Trasteilgean Mercator na hÉireann / Co-ordinate System: Irish Transverse Mercator.

0 0.5km
Scála / Scale 1:7,500

Leagan / Version: 3.04

Arna chló an / Printed on: 26/10/2023

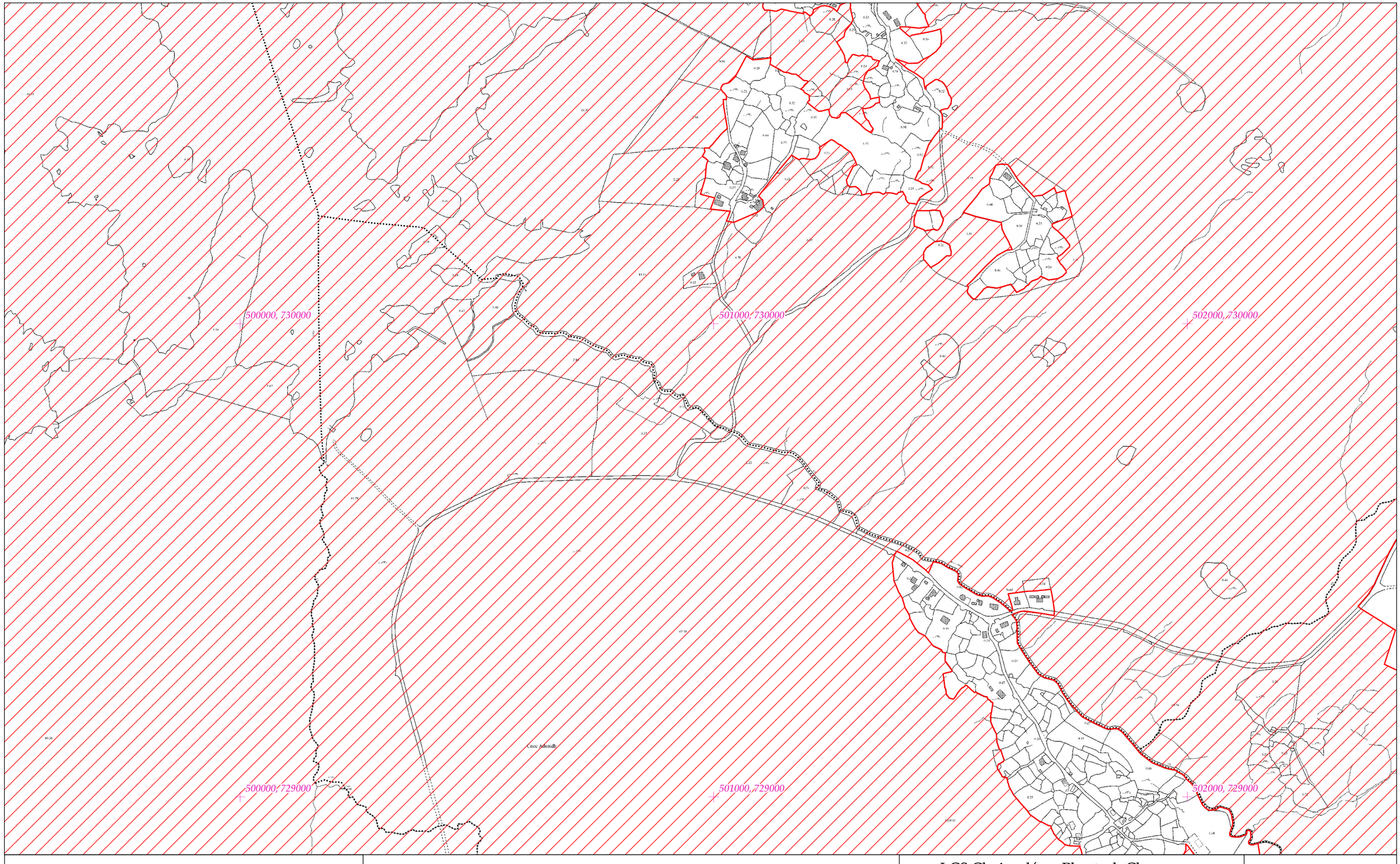

Rialachán 4(1)(b) / Regulation 4(1)(b)

Leathanach 194 de 253 (Co. na Gaillimhe)
Page 194 of 253 (Co. Galway)

LIMISTÉAR FAOI CHAOMHNÚ SPEISIALTA
SPECIAL AREA OF CONSERVATION

LCS Choimpléacs Phortach Chonamara
Connemara Bog Complex SAC

1:5000 O.S. TILE 3275c 194 of 253 Uimhir Bhileog Innéacs/ Index Sheet Number: 2

SITE CODE
002034

© Rannán Náisiúnta Mapála de Thailte Éireann. Gach ceart ar cosaint. Uimhir Ceadúnais CYAL50351092.
© National Mapping Division of Tailte Éireann . All rights reserved. Licence number CYAL50351092.
Córas Comhordanáidí: Trasteilgean Mercator na hÉireann / Co-ordinate System: Irish Transverse Mercator.

0 0.5km

Scála / Scale 1:7,500

Leagan / Version: 3.04

Arna chló an / Printed on: 26/10/2023

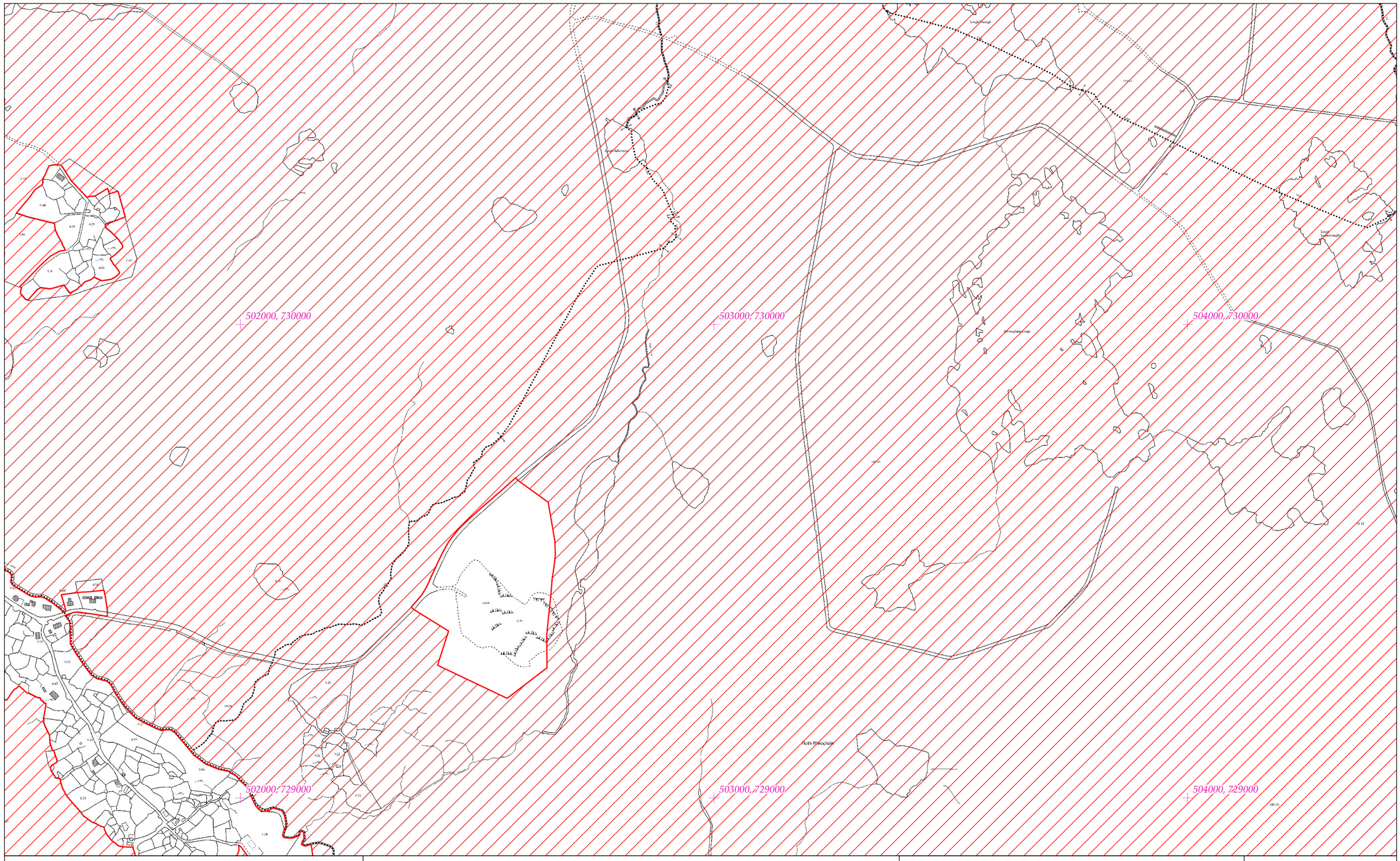

Rialachán 4(1)(b) / Regulation 4(1)(b)

Leathanach 195 de 253 (Co. na Gaillimhe)
Page 195 of 253 (Co. Galway)

LIMISTÉAR FAOI CHAOMHNÚ SPEISIALTA
SPECIAL AREA OF CONSERVATION

LCS Choimpléacs Phortach Chonamara
Connemara Bog Complex SAC

1:5000 O.S. TILE 3275d 195 of 253 Uimhir Bhileog Innéacs/ Index Sheet Number: 2

SITE CODE
002034

© Rannán Náisiúnta Mapála de Thailte Éireann. Gach ceart ar cosaint. Uimhir Ceadúnais CYAL50351092.
© National Mapping Division of Tailte Éireann . All rights reserved. Licence number CYAL50351092.
Córas Comhordanáidí: Trasteilgean Mercator na hÉireann / Co-ordinate System: Irish Transverse Mercator.

0 0.5km

Scála / Scale 1:7,500

Leagan / Version: 3.04

Arna chló an / Printed on: 26/10/2023

504000, 732000

505000, 732000

506000, 732000

504000, 731000

505000, 731000

506000, 731000

Rialachán 4(1)(b) / Regulation 4(1)(b)

Leathanach 196 de 253 (Co. na Gaillimhe)
Page 196 of 253 (Co. Galway)

LIMISTÉAR FAOI CHAOMHNÚ SPEISIALTA
SPECIAL AREA OF CONSERVATION

LCS Choimpléacs Phortach Chonamara
Connemara Bog Complex SAC

1:5000 O.S. TILE 3276a 196 of 253 Uimhir Bhileog Innéacs/ Index Sheet Number: 2

SITE CODE
002034

© Rannán Náisiúnta Mapála de Thailte Éireann. Gach ceart ar cosaint. Uimhir Ceadúnais CYAL50351092.
© National Mapping Division of Tailte Éireann . All rights reserved. Licence number CYAL50351092.
Córas Comhordanáidí: Trasteilgean Mercator na hÉireann / Co-ordinate System: Irish Transverse Mercator.

0 0.5km

Scála / Scale 1:7,500

Leagan / Version: 3.04

Arna chló an / Printed on: 26/10/2023

504000, 730000

505000, 730000

506000, 730000

504000, 729000

505000, 729000

506000, 729000

Rialachán 4(1)(b) / Regulation 4(1)(b)

Leathanach 197 de 253 (Co. na Gaillimhe)
Page 197 of 253 (Co. Galway)

LIMISTÉAR FAOI CHAOMHNÚ SPEISIALTA
SPECIAL AREA OF CONSERVATION

© Rannán Náisiúnta Mapála de Thailte Éireann. Gach ceart ar cosaint. Uimhir Ceadúnais CYAL50351092.
© National Mapping Division of Tailte Éireann . All rights reserved. Licence number CYAL50351092.
Córas Comhordanáidí: Trasteilgean Mercator na hÉireann / Co-ordinate System: Irish Transverse Mercator.

LCS Choimpléacs Phortach Chonamara
Connemara Bog Complex SAC

1:5000 O.S. TILE 3276c 197 of 253 Uimhir Bhileog Innéacs/ Index Sheet Number: 2

0 0.5km

Scála / Scale 1:7,500

SITE CODE
002034

Leagan / Version: 3.04

Arna chló an / Printed on: 26/10/2023

506000, 730000

507000, 730000

508000, 730000

506000, 729000

507000, 729000

508000, 729000

Rialachán 4(1)(b) / Regulation 4(1)(b)

Leathanach 198 de 253 (Co. na Gaillimhe)
Page 198 of 253 (Co. Galway)

LIMISTÉAR FAOI CHAOMHNÚ SPEISIALTA
SPECIAL AREA OF CONSERVATION

LCS Choimpléacs Phortach Chonamara
Connemara Bog Complex SAC

1:5000 O.S. TILE 3276d 198 of 253 Uimhir Bhileog Innéacs/ Index Sheet Number: 2

SITE CODE
002034

© Rannán Náisiúnta Mapála de Thailte Éireann. Gach ceart ar cosaint. Uimhir Ceadúnais CYAL50351092.
© National Mapping Division of Tailte Éireann . All rights reserved. Licence number CYAL50351092.
Córas Comhordanáidí: Trasteilgean Mercator na hÉireann / Co-ordinate System: Irish Transverse Mercator.

0 0.5km

Scála / Scale 1:7,500

Leagan / Version: 3.04

Arna chló an / Printed on: 26/10/2023

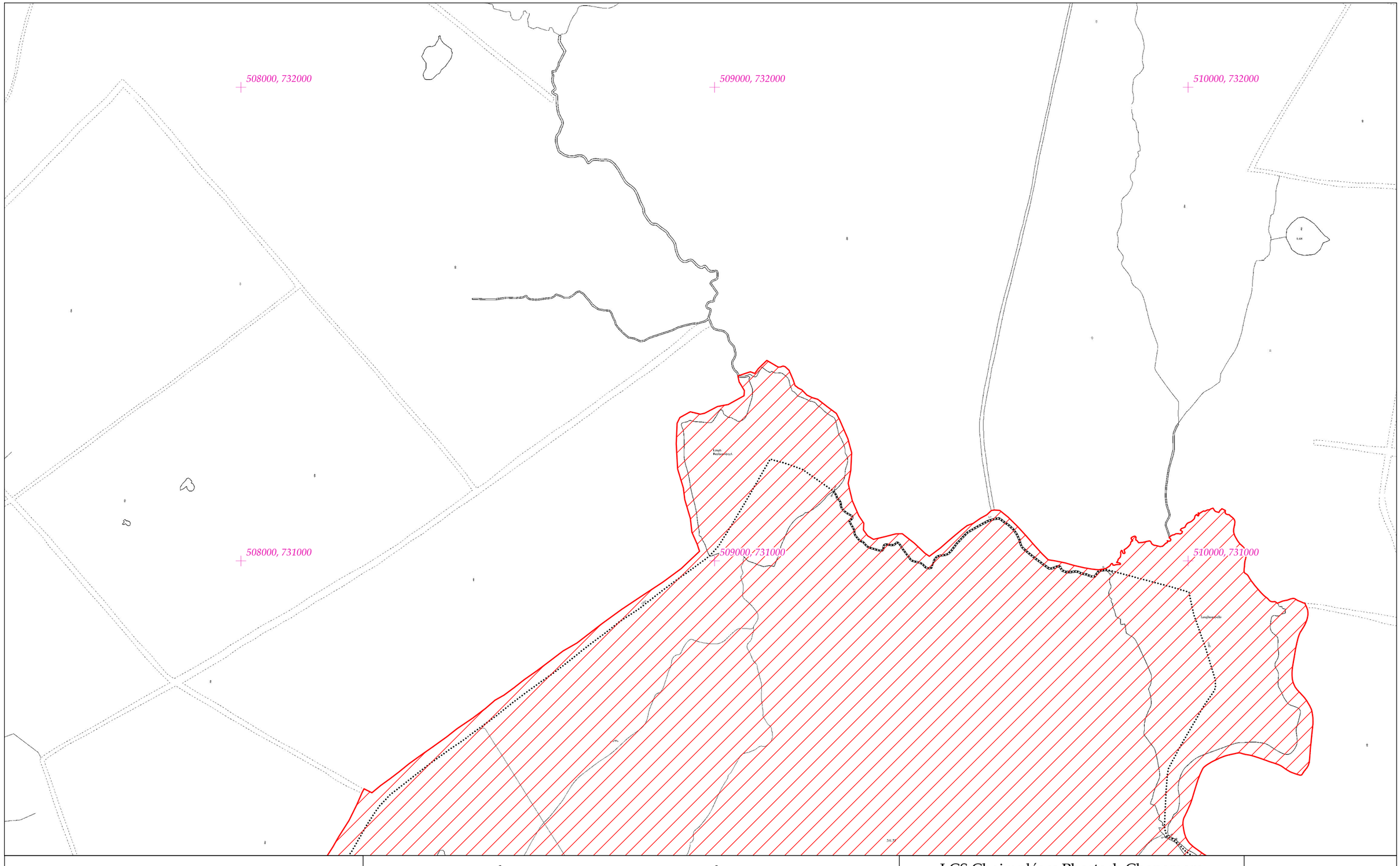

Rialachán 4(1)(b) / Regulation 4(1)(b)

Leathanach 199 de 253 (Co. na Gaillimhe)
Page 199 of 253 (Co. Galway)

LIMISTÉAR FAOI CHAOMHNÚ SPEISIALTA
SPECIAL AREA OF CONSERVATION

LCS Choimpléacs Phortach Chonamara
Connemara Bog Complex SAC

1:5000 O.S. TILE 3277a 199 of 253 Uimhir Bhileog Innéacs/ Index Sheet Number: 2

SITE CODE
002034

© Rannán Náisiúnta Mapála de Thailte Éireann. Gach ceart ar cosaint. Uimhir Ceadúnais CYAL50351092.
© National Mapping Division of Tailte Éireann . All rights reserved. Licence number CYAL50351092.
Córas Comhordanáidí: Trasteilgean Mercator na hÉireann / Co-ordinate System: Irish Transverse Mercator.

0 0.5km

Scála / Scale 1:7,500

Leagan / Version: 3.04

Arna chló an / Printed on: 26/10/2023

510000, 732000

511000, 732000

512000, 732000

510000, 731000

511000, 731000

512000, 731000

Rialachán 4(1)(b) / Regulation 4(1)(b)

Leathanach 200 de 253 (Co. na Gaillimhe)
Page 200 of 253 (Co. Galway)

LIMISTÉAR FAOI CHAOMHNÚ SPEISIALTA
SPECIAL AREA OF CONSERVATION

© Rannán Náisiúnta Mapála de Thailte Éireann. Gach ceart ar cosaint. Uimhir Ceadúnais CYAL50351092.
© National Mapping Division of Tailte Éireann . All rights reserved. Licence number CYAL50351092.
Córas Comhordanáidí: Trasteilgean Mercator na hÉireann / Co-ordinate System: Irish Transverse Mercator.

LCS Choimpléacs Phortach Chonamara
Connemara Bog Complex SAC

1:5000 O.S. TILE 3277b 200 of 253 Uimhir Bhileog Innéacs/ Index Sheet Number: 2

SITE CODE
002034

0 0.5km

Scála / Scale 1:7,500

Leagan / Version: 3.04

Arna chló an / Printed on: 26/10/2023

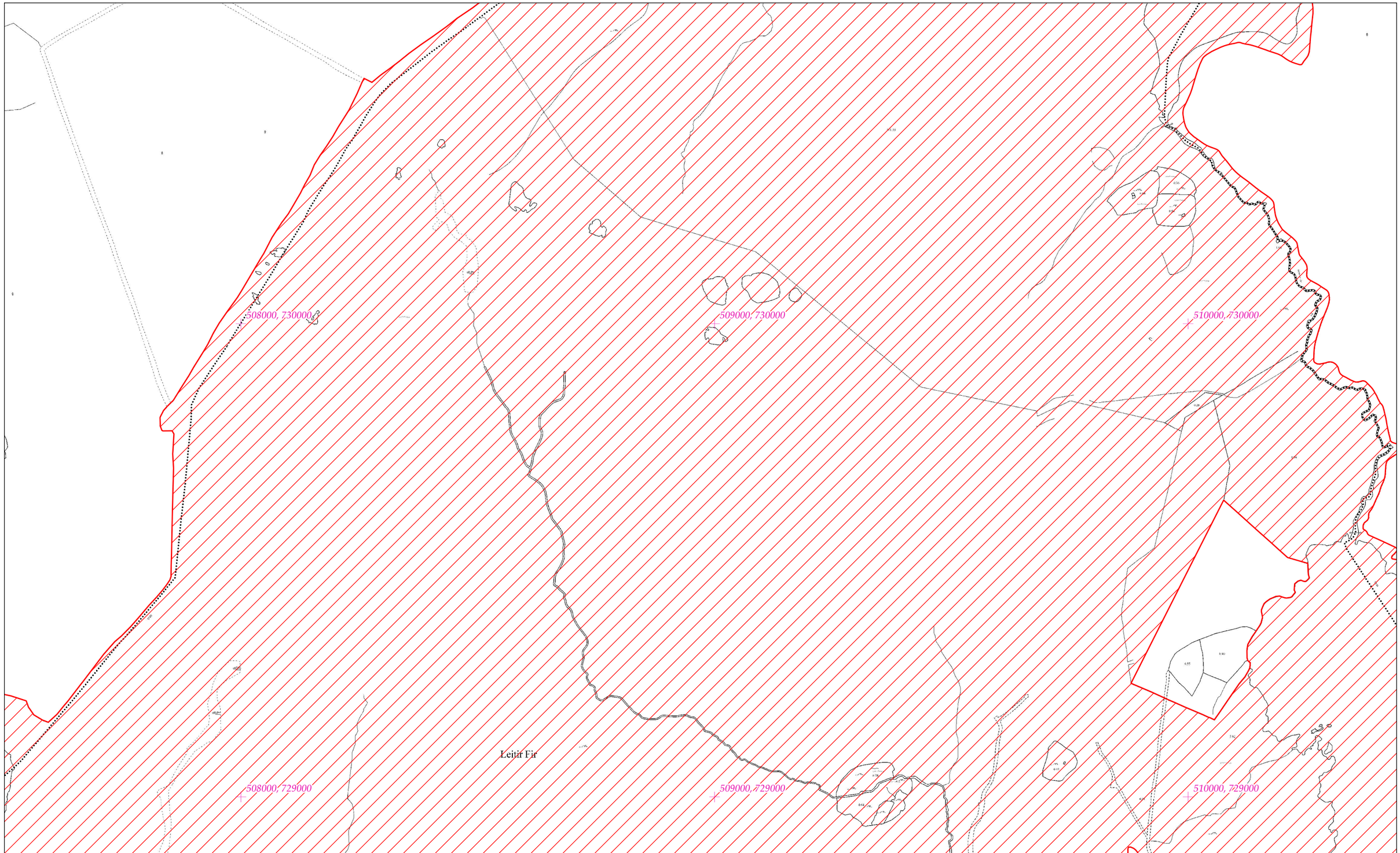

Rialachán 4(1)(b) / Regulation 4(1)(b)

Leathanach 201 de 253 (Co. na Gaillimhe)
Page 201 of 253 (Co. Galway)

LIMISTÉAR FAOI CHAOMHNÚ SPEISIALTA
SPECIAL AREA OF CONSERVATION

LCS Choimpléacs Phortach Chonamara
Connemara Bog Complex SAC

1:5000 O.S. TILE 3277c 201 of 253 Uimhir Bhileog Innéacs/ Index Sheet Number: 2

SITE CODE
002034

© Rannán Náisiúnta Mapála de Thailte Éireann. Gach ceart ar cosaint. Uimhir Ceadúnais CYAL50351092.
© National Mapping Division of Tailte Éireann . All rights reserved. Licence number CYAL50351092.
Córas Comhordanáidí: Trasteilgean Mercator na hÉireann / Co-ordinate System: Irish Transverse Mercator.

0 0.5km

Scála / Scale 1:7,500

Leagan / Version: 3.04

Arna chló an / Printed on: 26/10/2023

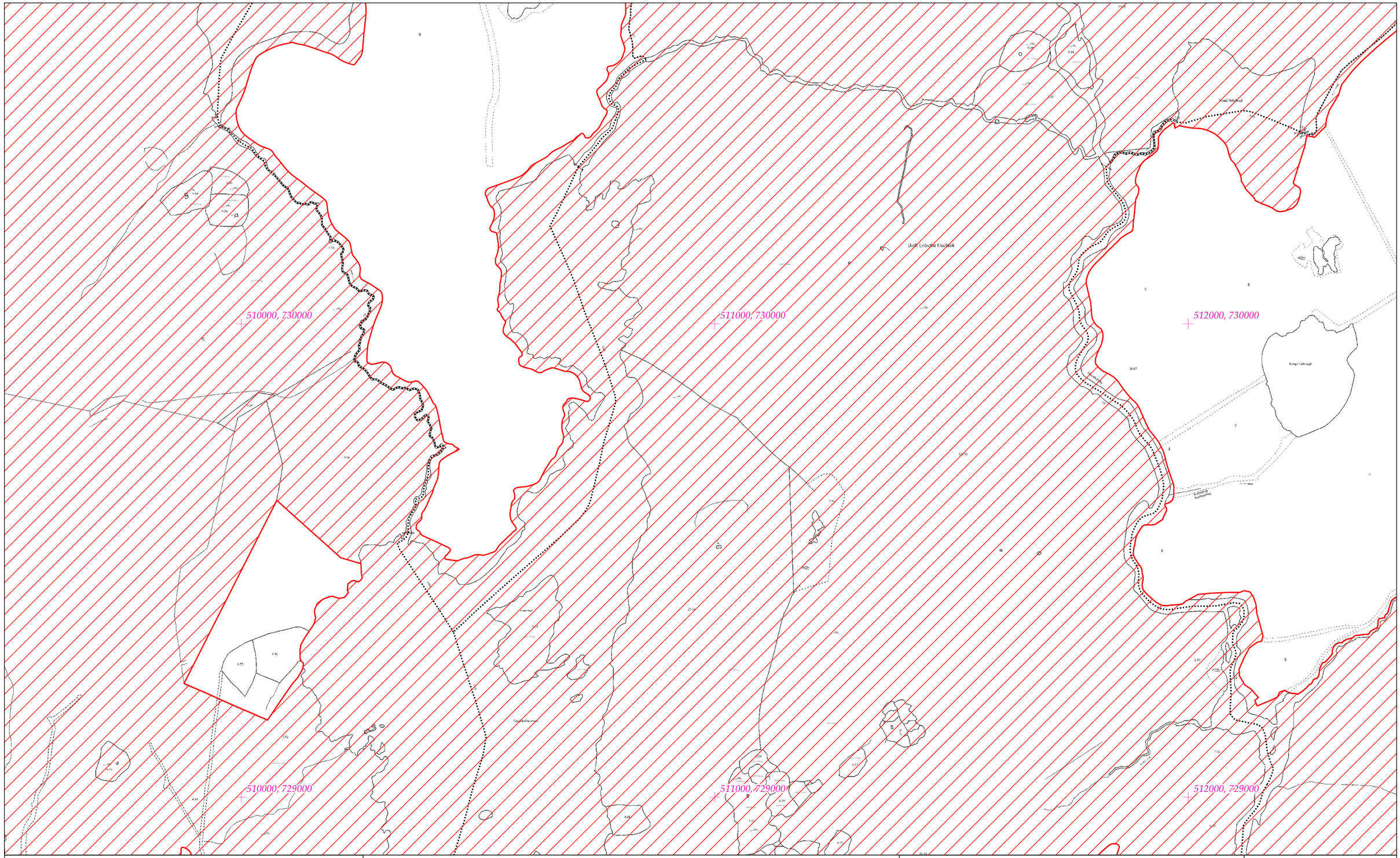

Rialachán 4(1)(b) / Regulation 4(1)(b)

Leathanach 202 de 253 (Co. na Gaillimhe)
Page 202 of 253 (Co. Galway)

LIMISTÉAR FAOI CHAOMHNÚ SPEISIALTA
SPECIAL AREA OF CONSERVATION

LCS Choimpléacs Phortach Chonamara
Connemara Bog Complex SAC

1:5000 O.S. TILE 3277d 202 of 253 Uimhir Bhileog Innéacs/ Index Sheet Number: 2

SITE CODE
002034

© Rannán Náisiúnta Mapála de Thailte Éireann. Gach ceart ar cosaint. Uimhir Ceadúnais CYAL50351092.
© National Mapping Division of Tailte Éireann . All rights reserved. Licence number CYAL50351092.
Córas Comhordanáidí: Trasteilgean Mercator na hÉireann / Co-ordinate System: Irish Transverse Mercator.

0 0.5km

Scála / Scale 1:7,500

Leagan / Version: 3.04

Arna chló an / Printed on: 26/10/2023

512000, 732000

513000, 732000

514000, 732000

512000, 731000

513000, 731000

514000, 731000

Sliabh An Aonaigh

Rialachán 4(1)(b) / Regulation 4(1)(b)

Leathanach 203 de 253 (Co. na Gaillimhe)
Page 203 of 253 (Co. Galway)

LIMISTÉAR FAOI CHAOMHNÚ SPEISIALTA
SPECIAL AREA OF CONSERVATION

LCS Choimpléacs Phortach Chonamara
Connemara Bog Complex SAC

1:5000 O.S. TILE 3278a 203 of 253 Uimhir Bhileog Innéacs/ Index Sheet Number: 2

SITE CODE
002034

© Rannán Náisiúnta Mapála de Thailte Éireann. Gach ceart ar cosaint. Uimhir Ceadúnais CYAL50351092.
© National Mapping Division of Tailte Éireann . All rights reserved. Licence number CYAL50351092.
Córas Comhordanáidí: Trasteilgean Mercator na hÉireann / Co-ordinate System: Irish Transverse Mercator.

0 0.5km

Scála / Scale 1:7,500

Leagan / Version: 3.04

Arna chló an / Printed on: 26/10/2023

514000, 732000

515000, 732000

516000, 732000

514000, 731000

515000, 731000

516000, 731000

Slabh An Aonaigh

Rialachán 4(1)(b) / Regulation 4(1)(b)

Leathanach 204 de 253 (Co. na Gaillimhe)
Page 204 of 253 (Co. Galway)

LIMISTÉAR FAOI CHAOMHNÚ SPEISIALTA
SPECIAL AREA OF CONSERVATION

LCS Choimpléacs Phortach Chonamara
Connemara Bog Complex SAC

1:5000 O.S. TILE 3278b 204 of 253 Uimhir Bhileog Innéacs/ Index Sheet Number: 2

SITE CODE
002034

© Rannán Náisiúnta Mapála de Thailte Éireann. Gach ceart ar cosaint. Uimhir Ceadúnais CYAL50351092.
© National Mapping Division of Tailte Éireann . All rights reserved. Licence number CYAL50351092.
Córas Comhordanáidí: Trasteilgean Mercator na hÉireann / Co-ordinate System: Irish Transverse Mercator.

0 0.5km

Scála / Scale 1:7,500

Leagan / Version: 3.04

Arna chló an / Printed on: 26/10/2023

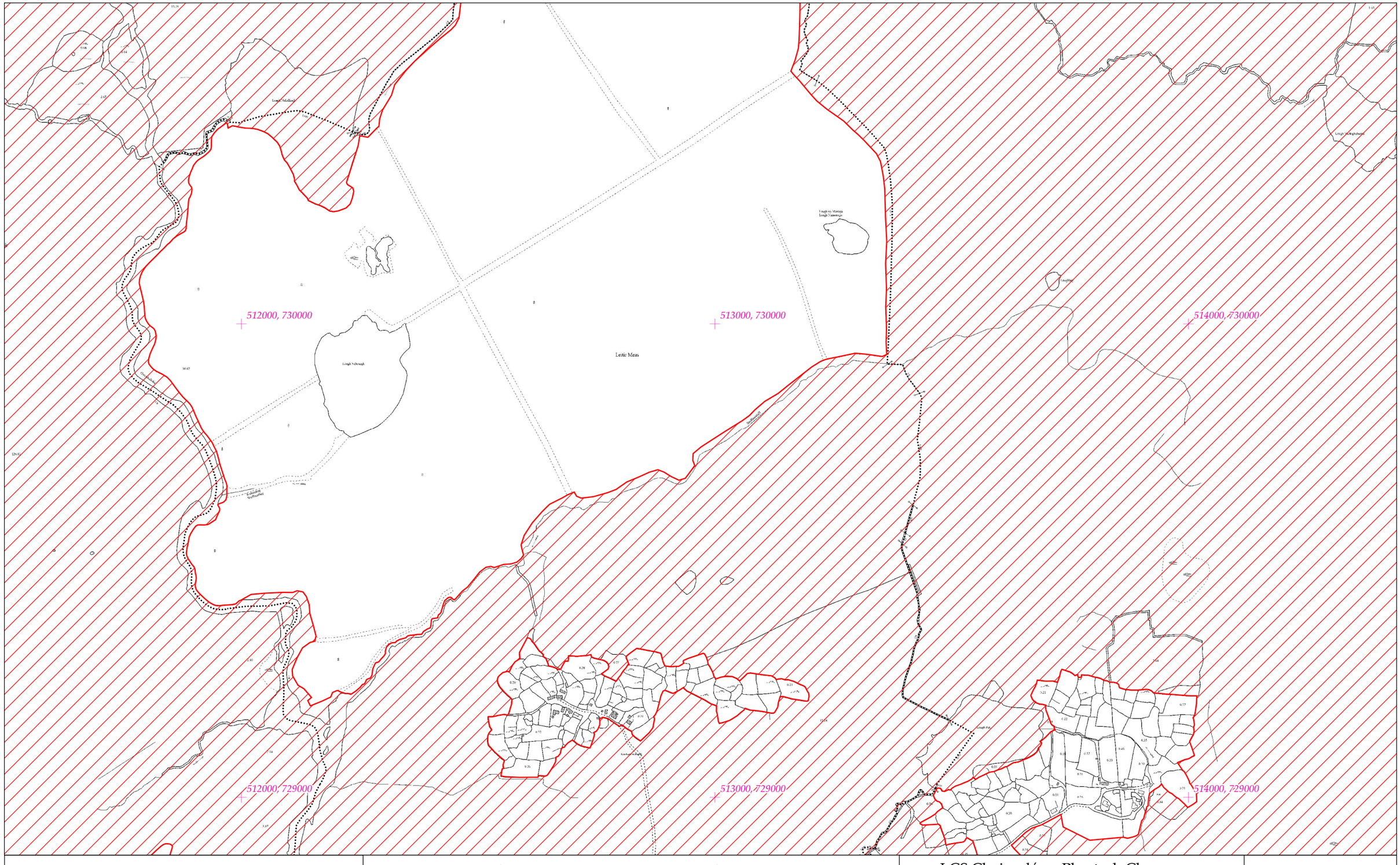

Rialachán 4(1)(b) / Regulation 4(1)(b)

Leathanach 205 de 253 (Co. na Gaillimhe)
Page 205 of 253 (Co. Galway)

LIMISTÉAR FAOI CHAOMHNÚ SPEISIALTA
SPECIAL AREA OF CONSERVATION

LCS Choimpléacs Phortach Chonamara
Connemara Bog Complex SAC

1:5000 O.S. TILE 3278c 205 of 253 Uimhir Bhileog Innéacs/ Index Sheet Number: 2

SITE CODE
002034

© Rannán Náisiúnta Mapála de Thailte Éireann. Gach ceart ar cosaint. Uimhir Ceadúnais CYAL50351092.
© National Mapping Division of Tailte Éireann . All rights reserved. Licence number CYAL50351092.
Córas Comhordanáidí: Trasteilgean Mercator na hÉireann / Co-ordinate System: Irish Transverse Mercator.

0 0.5km

Scála / Scale 1:7,500

Leagan / Version: 3.04

Arna chló an / Printed on: 26/10/2023

514000, 730000

515000, 730000

516000, 730000

514000, 729000

515000, 729000

516000, 729000

Rialachán 4(1)(b) / Regulation 4(1)(b)

Leathanach 206 de 253 (Co. na Gaillimhe)
Page 206 of 253 (Co. Galway)

LIMISTÉAR FAOI CHAOMHNÚ SPEISIALTA
SPECIAL AREA OF CONSERVATION

LCS Choimpléacs Phortach Chonamara
Connemara Bog Complex SAC

1:5000 O.S. TILE 3278d 206 of 253 Uimhir Bhileog Innéacs/ Index Sheet Number: 2

SITE CODE
002034

© Rannán Náisiúnta Mapála de Thailte Éireann. Gach ceart ar cosaint. Uimhir Ceadúnais CYAL50351092.
© National Mapping Division of Tailte Éireann . All rights reserved. Licence number CYAL50351092.
Córas Comhordanáidí: Trasteilgean Mercator na hÉireann / Co-ordinate System: Irish Transverse Mercator.

0 0.5km

Scála / Scale 1:7,500

Leagan / Version: 3.04

Arna chló an / Printed on: 26/10/2023

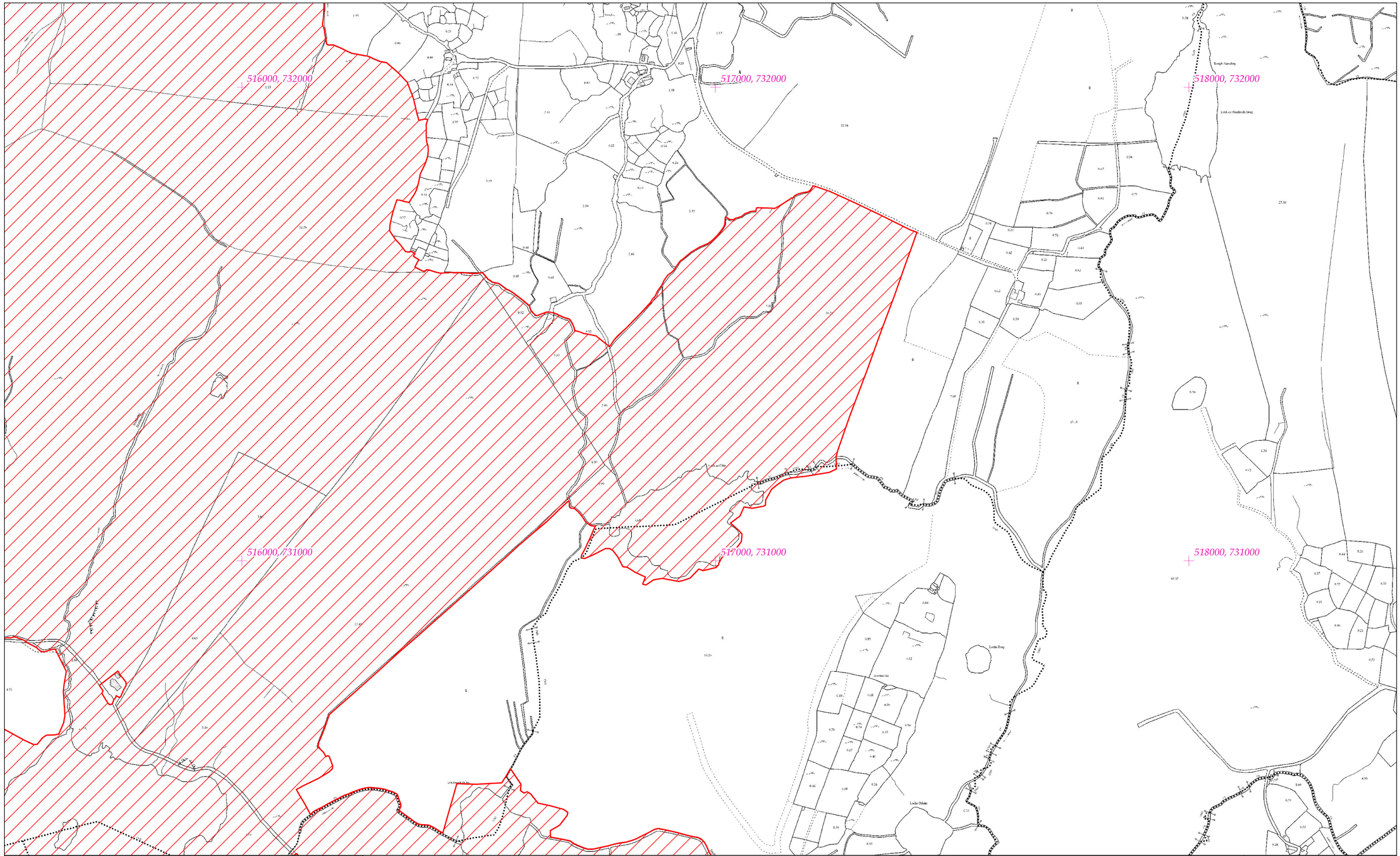

Rialachán 4(1)(b) / Regulation 4(1)(b)

Leathanach 207 de 253 (Co. na Gaillimhe)
Page 207 of 253 (Co. Galway)

LIMISTÉAR FAOI CHAOMHNÚ SPEISIALTA
SPECIAL AREA OF CONSERVATION

LCS Choimpléacs Phortach Chonamara
Connemara Bog Complex SAC

1:5000 O.S. TILE 3279a 207 of 253 Uimhir Bhileog Innéacs/ Index Sheet Number: 2

SITE CODE
002034

© Rannán Náisiúnta Mapála de Thailte Éireann. Gach ceart ar cosaint. Uimhir Ceadúnais CYAL50351092.
© National Mapping Division of Tailte Éireann . All rights reserved. Licence number CYAL50351092.
Córas Comhordanáidí: Trasteilgean Mercator na hÉireann / Co-ordinate System: Irish Transverse Mercator.

0 0.5km
Scála / Scale 1:7,500

Leagan / Version: 3.04

Arna chló an / Printed on: 26/10/2023

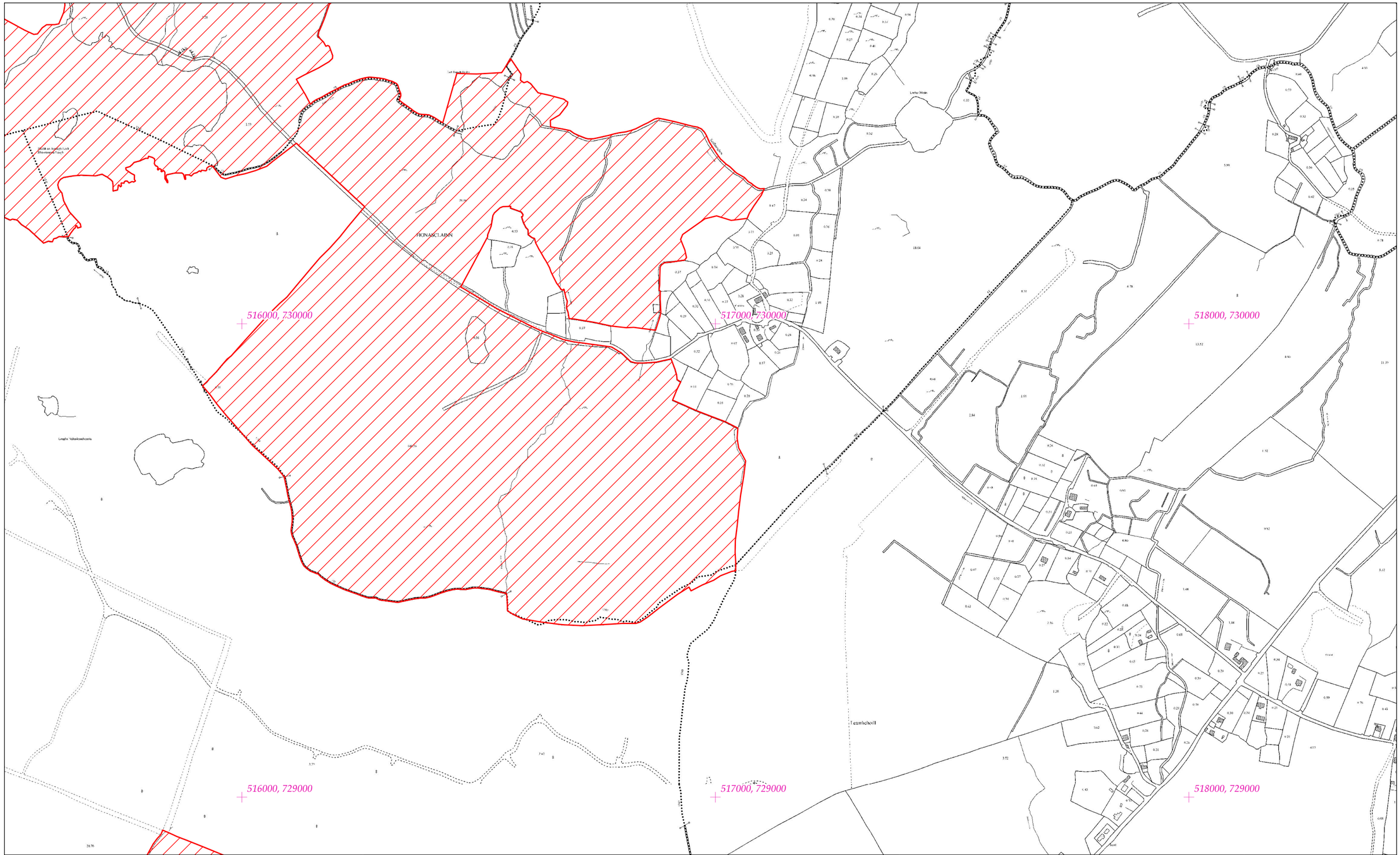

LIMISTÉAR FAOI CHAOMHNÚ SPEISIALTA
SPECIAL AREA OF CONSERVATION

Rialachán 4(1)(b) / Regulation 4(1)(b)

LCS Choimpléacs Phortach Chonamara
Connemara Bog Complex SAC

1:5000 O.S. TILE 3279c 208 of 253 Uimhir Bhileog Innéacs/ Index Sheet Number: 2

SITE CODE
002034

© Rannán Náisiúnta Mapála de Thailte Éireann. Gach ceart ar cosaint. Uimhir Ceadúnais CYAL50351092.
© National Mapping Division of Tailte Éireann . All rights reserved. Licence number CYAL50351092.
Córas Comhordanáidí: Trasteilgean Mercator na hÉireann / Co-ordinate System: Irish Transverse Mercator.

0 0.5km

Scála / Scale 1:7,500

Leagan / Version: 3.04

Arna chló an / Printed on: 26/10/2023

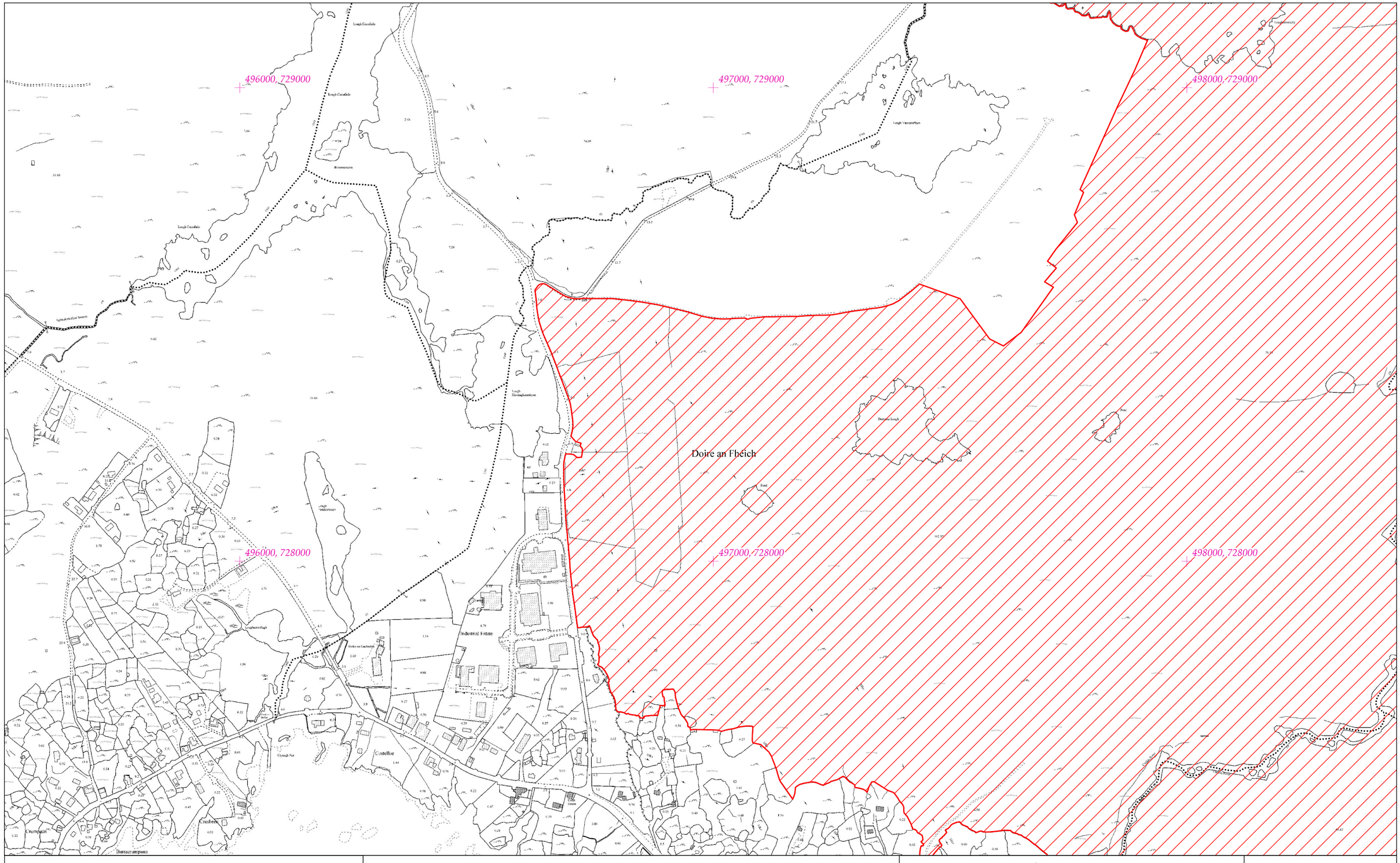

Rialachán 4(1)(b) / Regulation 4(1)(b)

Leathanach 209 de 253 (Co. na Gaillimhe)
Page 209 of 253 (Co. Galway)

LIMISTÉAR FAOI CHAOMHNÚ SPEISIALTA
SPECIAL AREA OF CONSERVATION

LCS Choimpléacs Phortach Chonamara
Connemara Bog Complex SAC

1:5000 O.S. TILE 3337a 209 of 253 Uimhir Bhileog Innéacs/ Index Sheet Number: 2

SITE CODE
002034

© Rannán Náisiúnta Mapála de Thailte Éireann. Gach ceart ar cosaint. Uimhir Ceadúnais CYAL50351092.
© National Mapping Division of Tailte Éireann . All rights reserved. Licence number CYAL50351092.
Córas Comhordanáidí: Trasteilgean Mercator na hÉireann / Co-ordinate System: Irish Transverse Mercator.

0 0.5km
Scála / Scale 1:7,500

Leagan / Version: 3.04

Arna chló an / Printed on: 26/10/2023

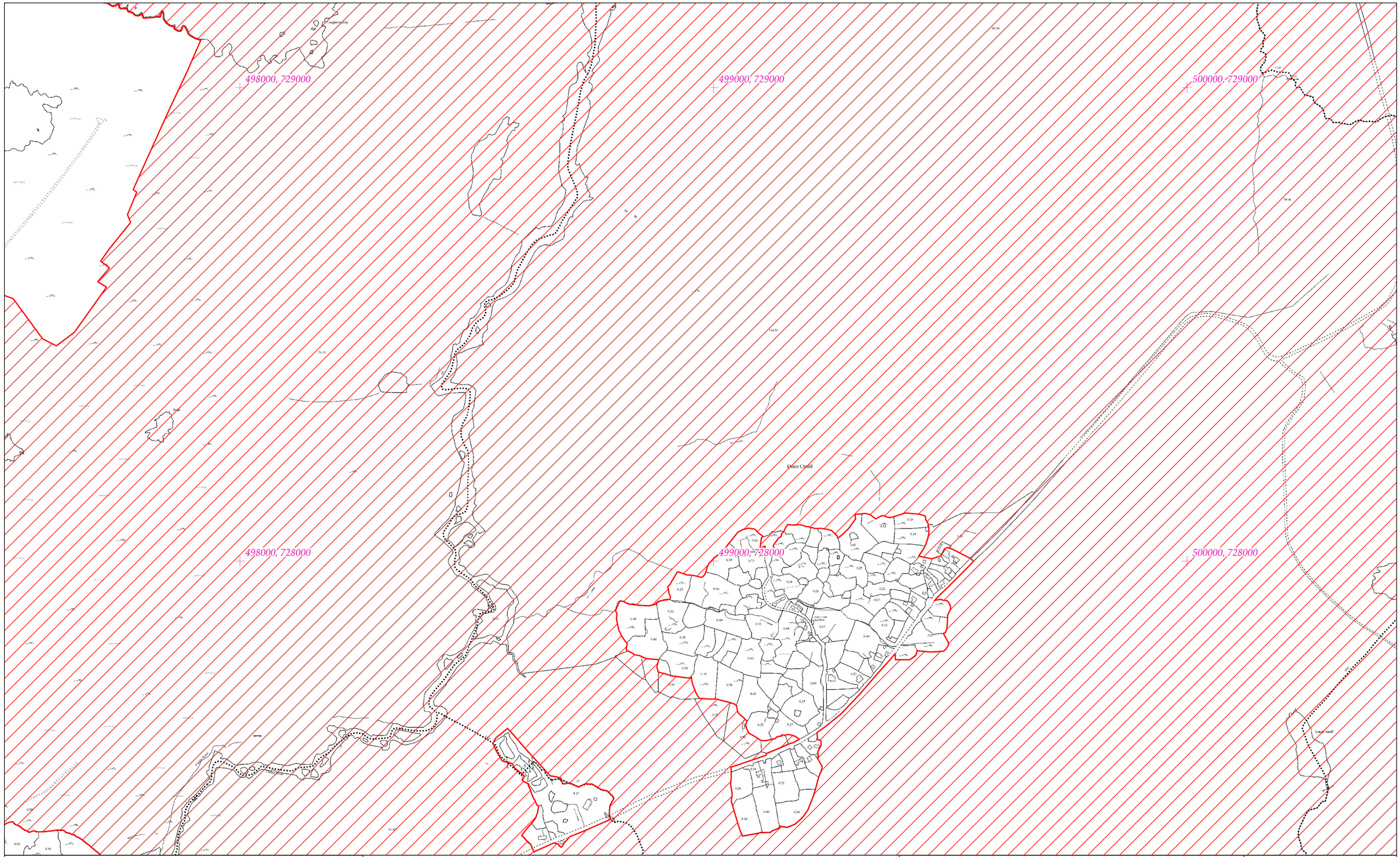

Rialachán 4(1)(b) / Regulation 4(1)(b)

Leathanach 210 de 253 (Co. na Gaillimhe)
Page 210 of 253 (Co. Galway)

LIMISTÉAR FAOI CHAOMHNÚ SPEISIALTA
SPECIAL AREA OF CONSERVATION

LCS Choimpléacs Phortach Chonamara
Connemara Bog Complex SAC

1:5000 O.S. TILE 3337b 210 of 253 Uimhir Bhileog Innéacs/ Index Sheet Number: 2

SITE CODE
002034

© Rannán Náisiúnta Mapála de Thailte Éireann. Gach ceart ar cosaint. Uimhir Ceadúnais CYAL50351092.
© National Mapping Division of Tailte Éireann . All rights reserved. Licence number CYAL50351092.
Córas Comhordanáidí: Trasteilgean Mercator na hÉireann / Co-ordinate System: Irish Transverse Mercator.

0 0.5km

Scála / Scale 1:7,500

Leagan / Version: 3.04

Arna chló an / Printed on: 26/10/2023

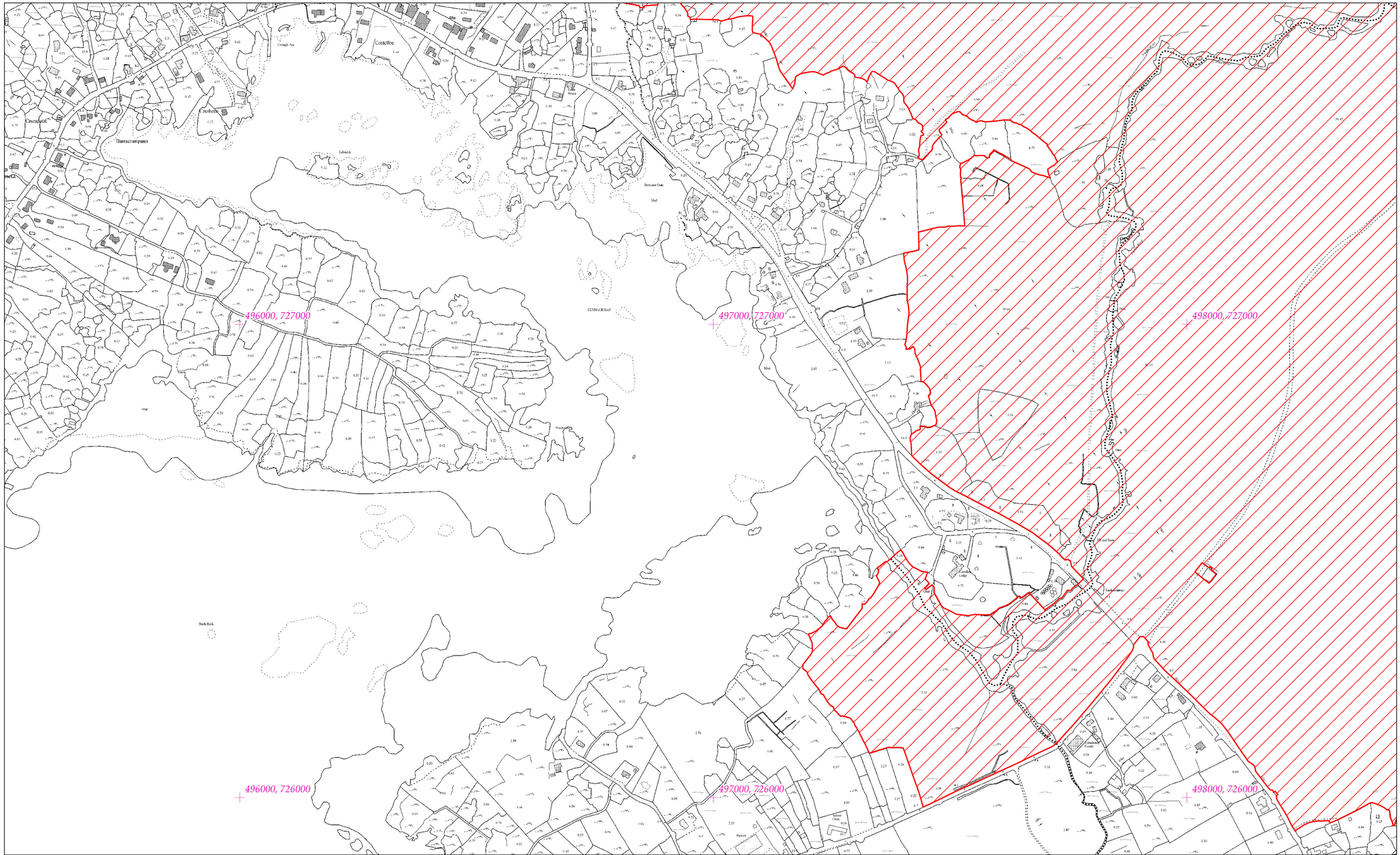

Rialachán 4(1)(b) / Regulation 4(1)(b)

Leathanach 211 de 253 (Co. na Gaillimhe)
Page 211 of 253 (Co. Galway)

LIMISTÉAR FAOI CHAOMHNÚ SPEISIALTA
SPECIAL AREA OF CONSERVATION

LCS Choimpléacs Phortach Chonamara
Connemara Bog Complex SAC

1:5000 O.S. TILE 3337c 211 of 253 Uimhir Bhileog Innéacs/ Index Sheet Number: 2

SITE CODE
002034

© Rannán Náisiúnta Mapála de Thailte Éireann. Gach ceart ar cosaint. Uimhir Ceadúnais CYAL50351092.
© National Mapping Division of Tailte Éireann . All rights reserved. Licence number CYAL50351092.
Córas Comhordanáidí: Trasteilgean Mercator na hÉireann / Co-ordinate System: Irish Transverse Mercator.

0 0.5km

Scála / Scale 1:7,500

Leagan / Version: 3.04

Arna chló an / Printed on: 26/10/2023

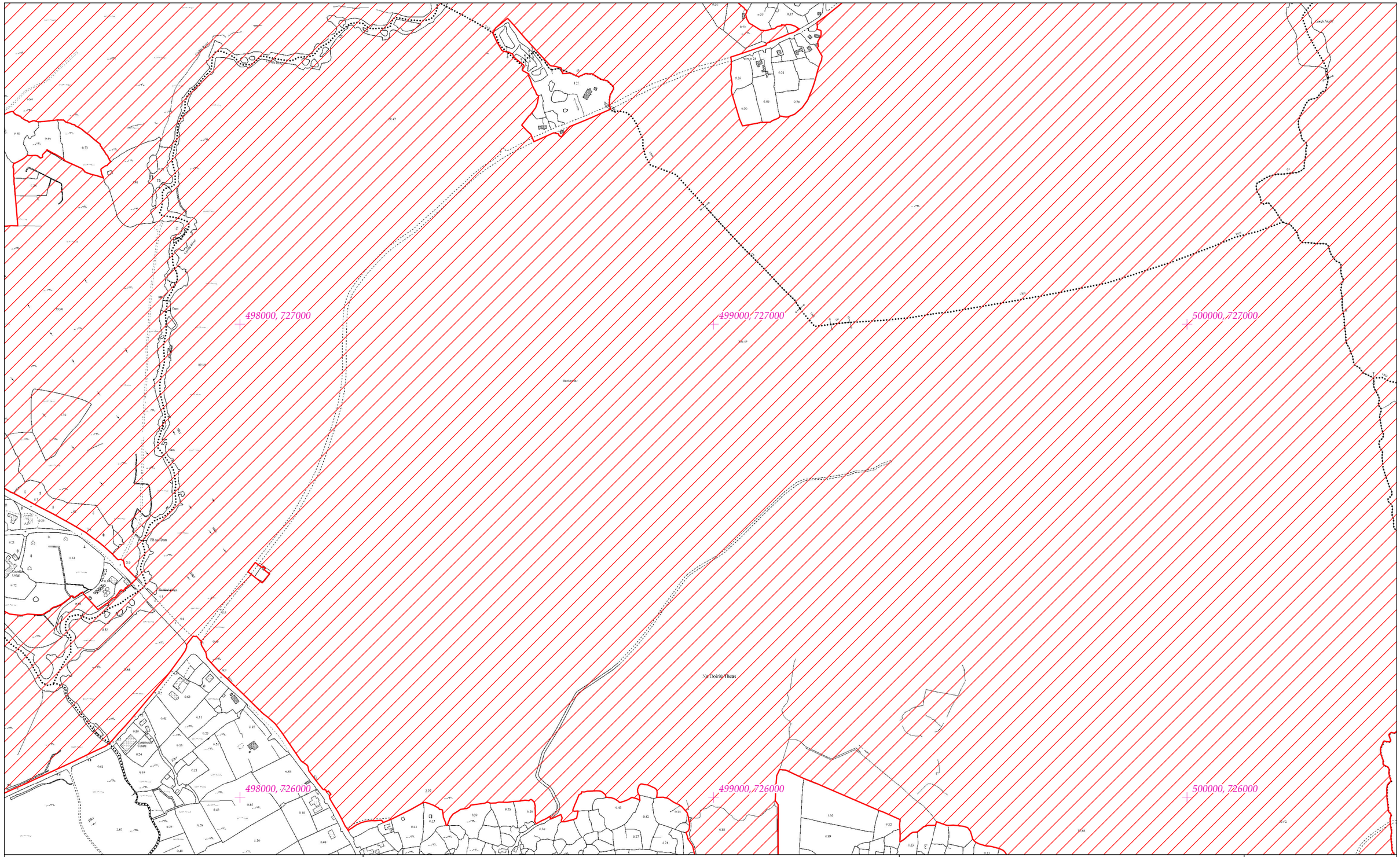

Rialachán 4(1)(b) / Regulation 4(1)(b)

Leathanach 212 de 253 (Co. na Gaillimhe)
Page 212 of 253 (Co. Galway)

LIMISTÉAR FAOI CHAOMHNÚ SPEISIALTA
SPECIAL AREA OF CONSERVATION

LCS Choimpléacs Phortach Chonamara
Connemara Bog Complex SAC

1:5000 O.S. TILE 3337d 212 of 253 Uimhir Bhileog Innéacs/ Index Sheet Number: 2

SITE CODE
002034

© Rannán Náisiúnta Mapála de Thailte Éireann. Gach ceart ar cosaint. Uimhir Ceadúnais CYAL50351092.
© National Mapping Division of Tailte Éireann . All rights reserved. Licence number CYAL50351092.
Córas Comhordanáidí: Trasteilgean Mercator na hÉireann / Co-ordinate System: Irish Transverse Mercator.

0 0.5km

Scála / Scale 1:7,500

Leagan / Version: 3.04

Arna chló an / Printed on: 26/10/2023

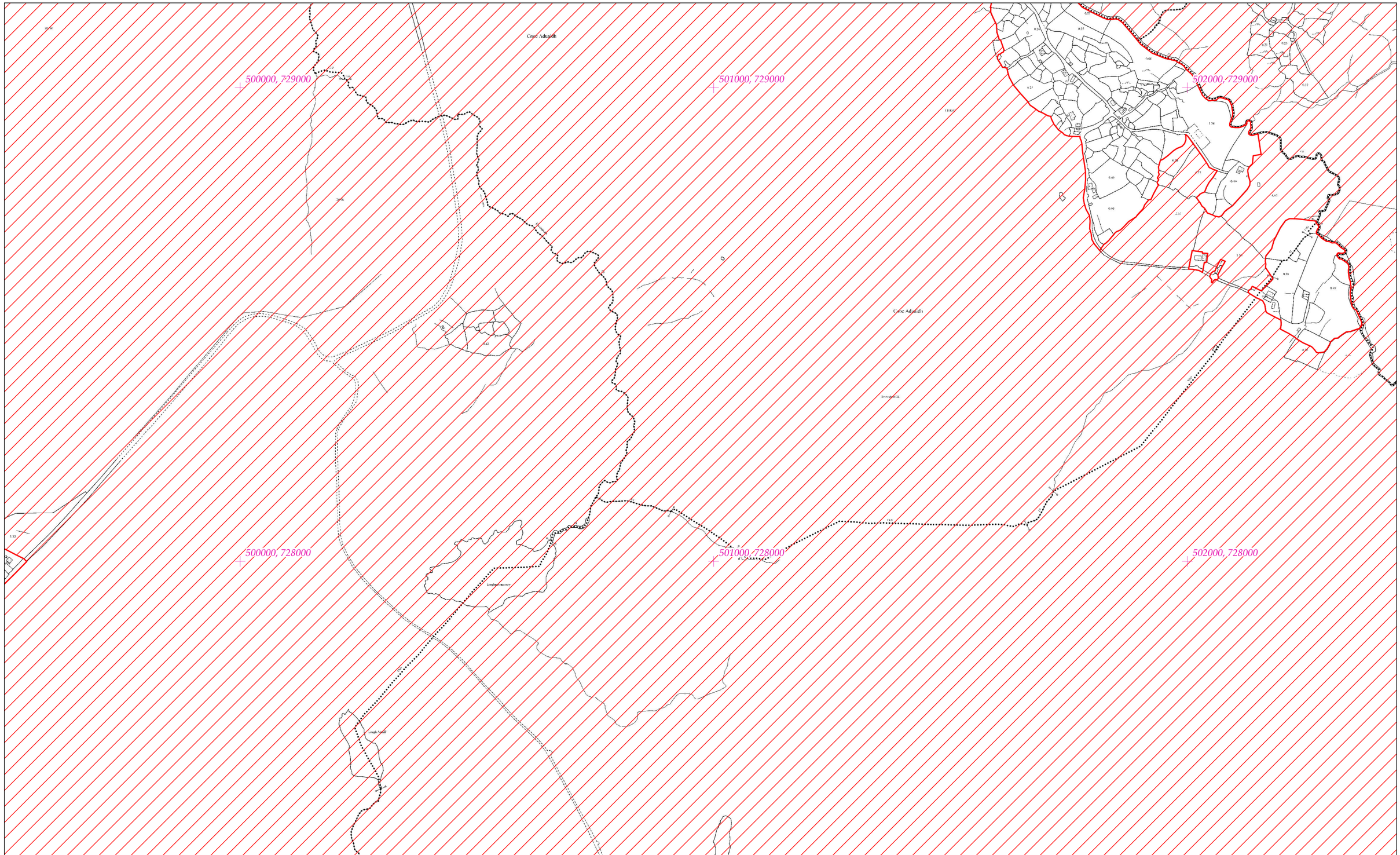

Rialachán 4(1)(b) / Regulation 4(1)(b)

Leathanach 213 de 253 (Co. na Gaillimhe)
Page 213 of 253 (Co. Galway)

LIMISTÉAR FAOI CHAOMHNÚ SPEISIALTA
SPECIAL AREA OF CONSERVATION

LCS Choimpléacs Phortach Chonamara
Connemara Bog Complex SAC

1:5000 O.S. TILE 3338a 213 of 253 Uimhir Bhileog Innéacs/ Index Sheet Number: 2

SITE CODE
002034

© Rannán Náisiúnta Mapála de Thailte Éireann. Gach ceart ar cosaint. Uimhir Ceadúnais CYAL50351092.
© National Mapping Division of Tailte Éireann . All rights reserved. Licence number CYAL50351092.
Córas Comhordanáidí: Trasteilgean Mercator na hÉireann / Co-ordinate System: Irish Transverse Mercator.

0 0.5km

Scála / Scale 1:7,500

Leagan / Version: 3.04

Arna chló an / Printed on: 26/10/2023

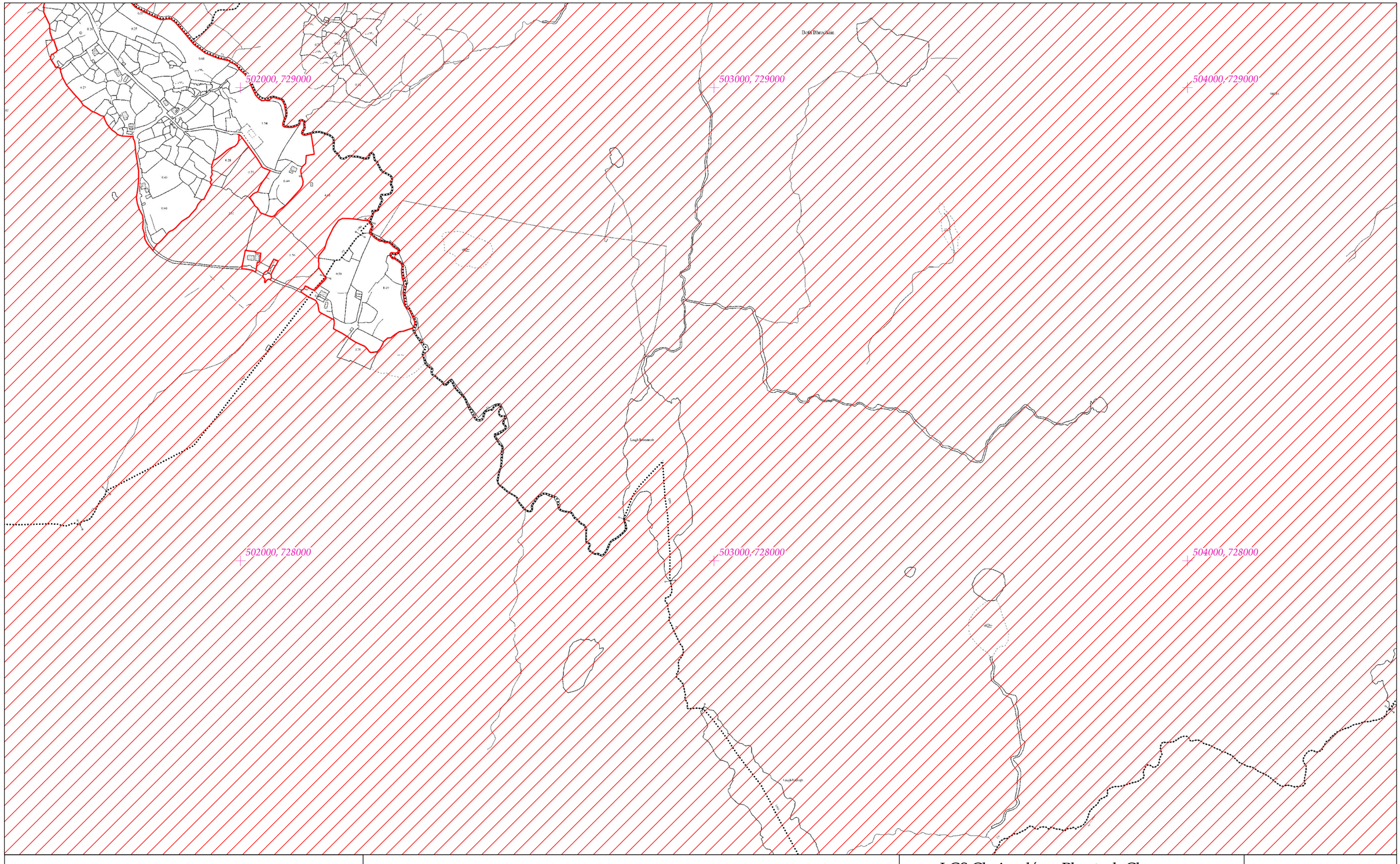

Rialachán 4(1)(b) / Regulation 4(1)(b)

Leathanach 214 de 253 (Co. na Gaillimhe)
Page 214 of 253 (Co. Galway)

LIMISTÉAR FAOI CHAOMHNÚ SPEISIALTA
SPECIAL AREA OF CONSERVATION

LCS Choimpléacs Phortach Chonamara
Connemara Bog Complex SAC

1:5000 O.S. TILE 3338b 214 of 253 Uimhir Bhileog Innéacs/ Index Sheet Number: 2

SITE CODE
002034

© Rannán Náisiúnta Mapála de Thailte Éireann. Gach ceart ar cosaint. Uimhir Ceadúnais CYAL50351092.
© National Mapping Division of Tailte Éireann . All rights reserved. Licence number CYAL50351092.
Córas Comhordanáidí: Trasteilgean Mercator na hÉireann / Co-ordinate System: Irish Transverse Mercator.

0 0.5km

Scála / Scale 1:7,500

Leagan / Version: 3.04

Arna chló an / Printed on: 26/10/2023

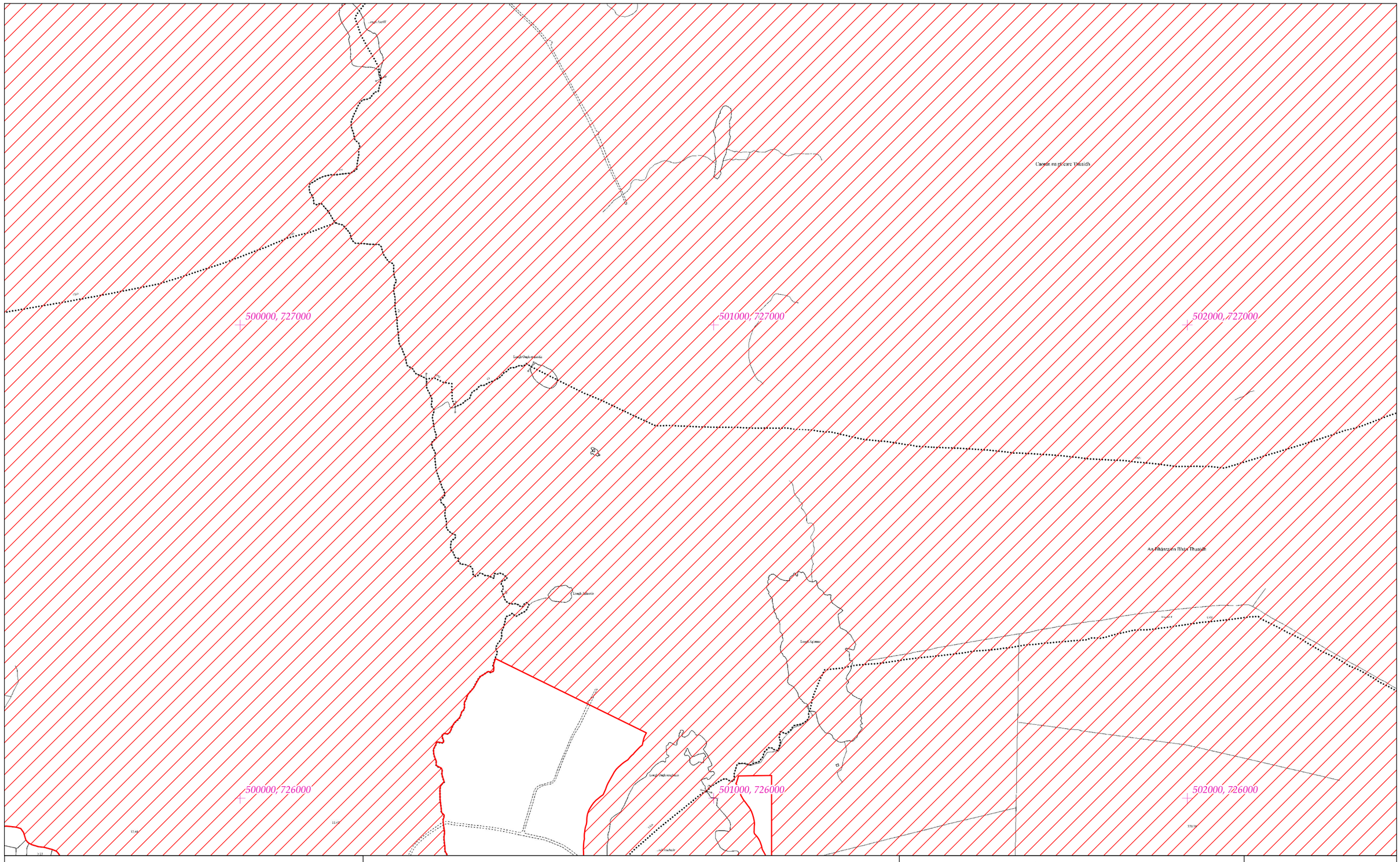

Rialachán 4(1)(b) / Regulation 4(1)(b)

Leathanach 215 de 253 (Co. na Gaillimhe)
Page 215 of 253 (Co. Galway)

LIMISTÉAR FAOI CHAOMHNÚ SPEISIALTA
SPECIAL AREA OF CONSERVATION

LCS Choimpléacs Phortach Chonamara
Connemara Bog Complex SAC

1:5000 O.S. TILE 3338c 215 of 253 Uimhir Bhileog Innéacs/ Index Sheet Number: 2

SITE CODE
002034

© Rannán Náisiúnta Mapála de Thailte Éireann. Gach ceart ar cosaint. Uimhir Ceadúnais CYAL50351092.
© National Mapping Division of Tailte Éireann . All rights reserved. Licence number CYAL50351092.
Córas Comhordanáidí: Trasteilgean Mercator na hÉireann / Co-ordinate System: Irish Transverse Mercator.

0 0.5km

Scála / Scale 1:7,500

Leagan / Version: 3.04

Arna chló an / Printed on: 26/10/2023

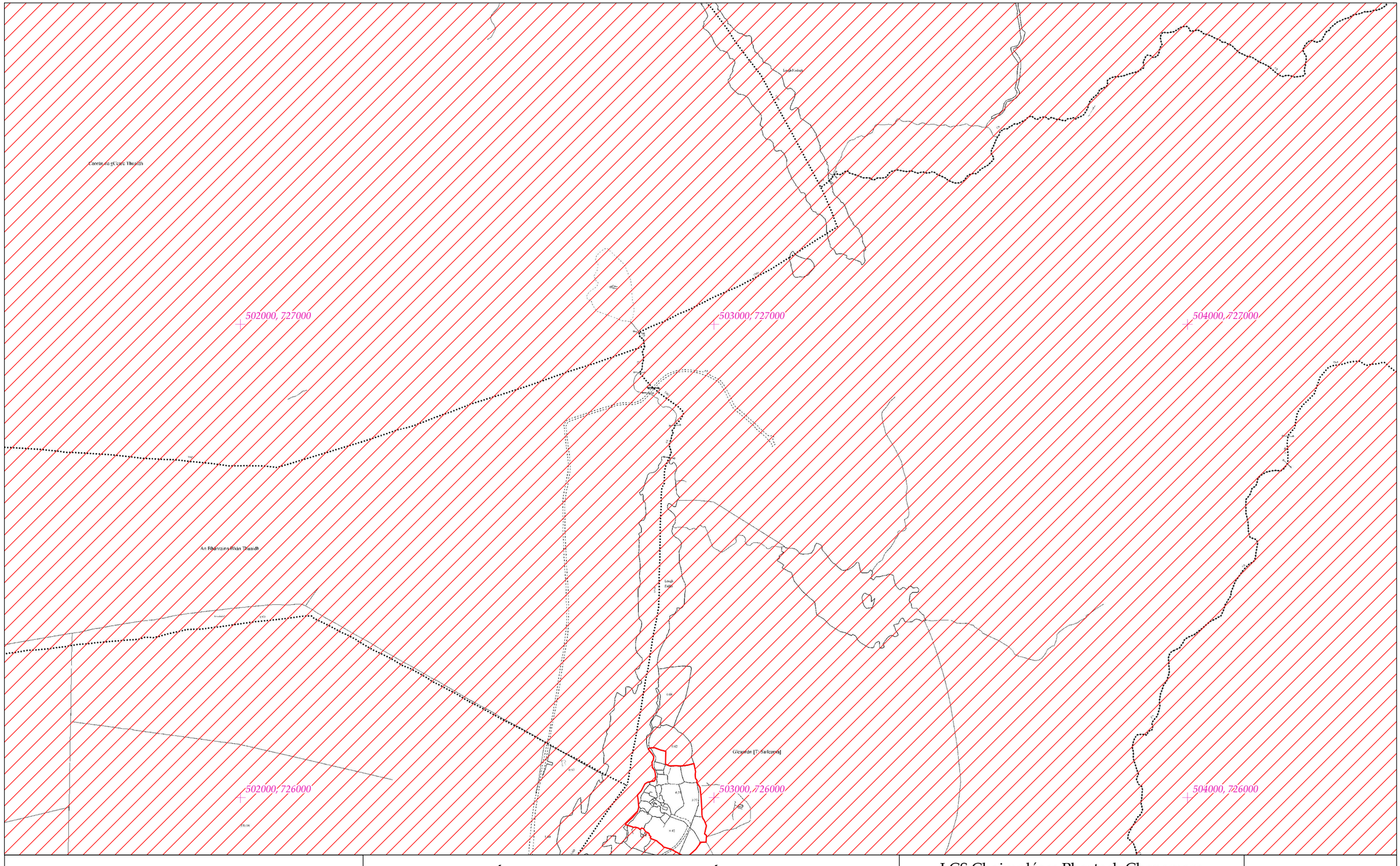

Rialachán 4(1)(b) / Regulation 4(1)(b)

Leathanach 216 de 253 (Co. na Gaillimhe)
Page 216 of 253 (Co. Galway)

LIMISTÉAR FAOI CHAOMHNÚ SPEISIALTA
SPECIAL AREA OF CONSERVATION

LCS Choimpléacs Phortach Chonamara
Connemara Bog Complex SAC

1:5000 O.S. TILE 3338d 216 of 253 Uimhir Bhileog Innéacs/ Index Sheet Number: 2

SITE CODE
002034

© Rannán Náisiúnta Mapála de Thailte Éireann. Gach ceart ar cosaint. Uimhir Ceadúnais CYAL50351092.
© National Mapping Division of Tailte Éireann . All rights reserved. Licence number CYAL50351092.
Córas Comhordanáidí: Trasteilgean Mercator na hÉireann / Co-ordinate System: Irish Transverse Mercator.

0 0.5km

Scála / Scale 1:7,500

Leagan / Version: 3.04

Arna chló an / Printed on: 26/10/2023

504000, 729000

505000, 729000

506000, 729000

504000, 728000

505000, 728000

506000, 728000

Rialachán 4(1)(b) / Regulation 4(1)(b)

Leathanach 217 de 253 (Co. na Gaillimhe)
Page 217 of 253 (Co. Galway)

LIMISTÉAR FAOI CHAOMHNÚ SPEISIALTA
SPECIAL AREA OF CONSERVATION

LCS Choimpléacs Phortach Chonamara
Connemara Bog Complex SAC

1:5000 O.S. TILE 3339a 217 of 253 Uimhir Bhileog Innéacs/ Index Sheet Number: 2

SITE CODE
002034

© Rannán Náisiúnta Mapála de Thailte Éireann. Gach ceart ar cosaint. Uimhir Ceadúnais CYAL50351092.
© National Mapping Division of Tailte Éireann . All rights reserved. Licence number CYAL50351092.
Córas Comhordanáidí: Trasteilgean Mercator na hÉireann / Co-ordinate System: Irish Transverse Mercator.

0 0.5km

Scála / Scale 1:7,500

Leagan / Version: 3.04

Arna chló an / Printed on: 26/10/2023

506000, 729000

507000, 729000

508000, 729000

506000, 728000

507000, 728000

508000, 728000

Clochán na gCon

Rialachán 4(1)(b) / Regulation 4(1)(b)

Leathanach 218 de 253 (Co. na Gaillimhe)
Page 218 of 253 (Co. Galway)

LIMISTÉAR FAOI CHAOMHNÚ SPEISIALTA
SPECIAL AREA OF CONSERVATION

LCS Choimpléacs Phortach Chonamara
Connemara Bog Complex SAC

1:5000 O.S. TILE 3339b 218 of 253 Uimhir Bhileog Innéacs/ Index Sheet Number: 2

SITE CODE
002034

© Rannán Náisiúnta Mapála de Thailte Éireann. Gach ceart ar cosaint. Uimhir Ceadúnais CYAL50351092.
© National Mapping Division of Tailte Éireann . All rights reserved. Licence number CYAL50351092.
Córas Comhordanáidí: Trasteilgean Mercator na hÉireann / Co-ordinate System: Irish Transverse Mercator.

0 0.5km

Scála / Scale 1:7,500

Leagan / Version: 3.04

Arna chló an / Printed on: 26/10/2023

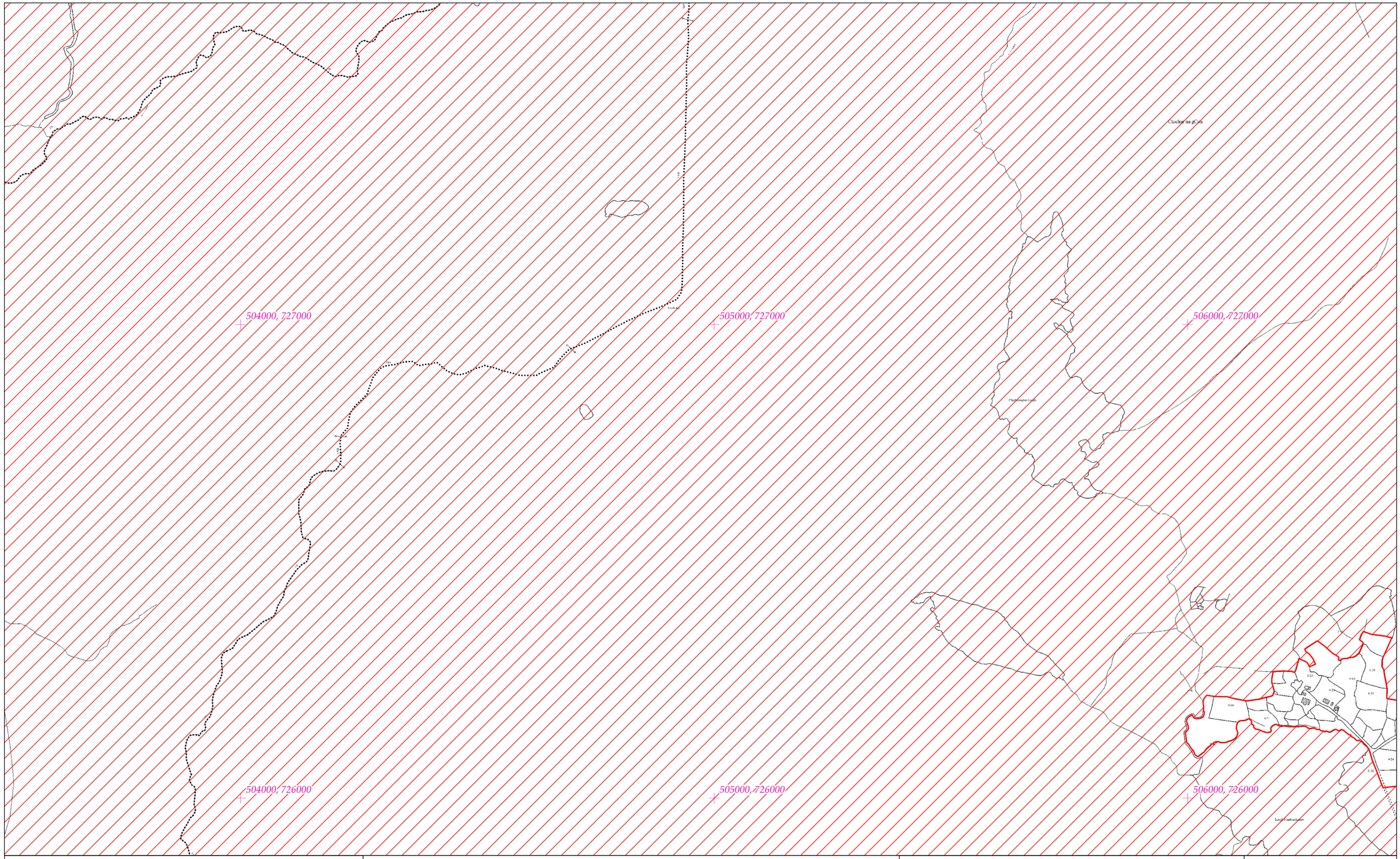

Rialachán 4(1)(b) / Regulation 4(1)(b)

Leathanach 219 de 253 (Co. na Gaillimhe)
Page 219 of 253 (Co. Galway)

LIMISTÉAR FAOI CHAOMHNÚ SPEISIALTA
SPECIAL AREA OF CONSERVATION

LCS Choimpléacs Phortach Chonamara
Connemara Bog Complex SAC

1:5000 O.S. TILE 3339c 219 of 253 Uimhir Bhileog Innéacs/ Index Sheet Number: 2

SITE CODE
002034

© Rannán Náisiúnta Mapála de Thailte Éireann. Gach ceart ar cosaint. Uimhir Ceadúnais CYAL50351092.
© National Mapping Division of Tailte Éireann . All rights reserved. Licence number CYAL50351092.
Córas Comhordanáidí: Trasteilgean Mercator na hÉireann / Co-ordinate System: Irish Transverse Mercator.

0 0.5km

Scála / Scale 1:7,500

Leagan / Version: 3.04

Arna chló an / Printed on: 26/10/2023

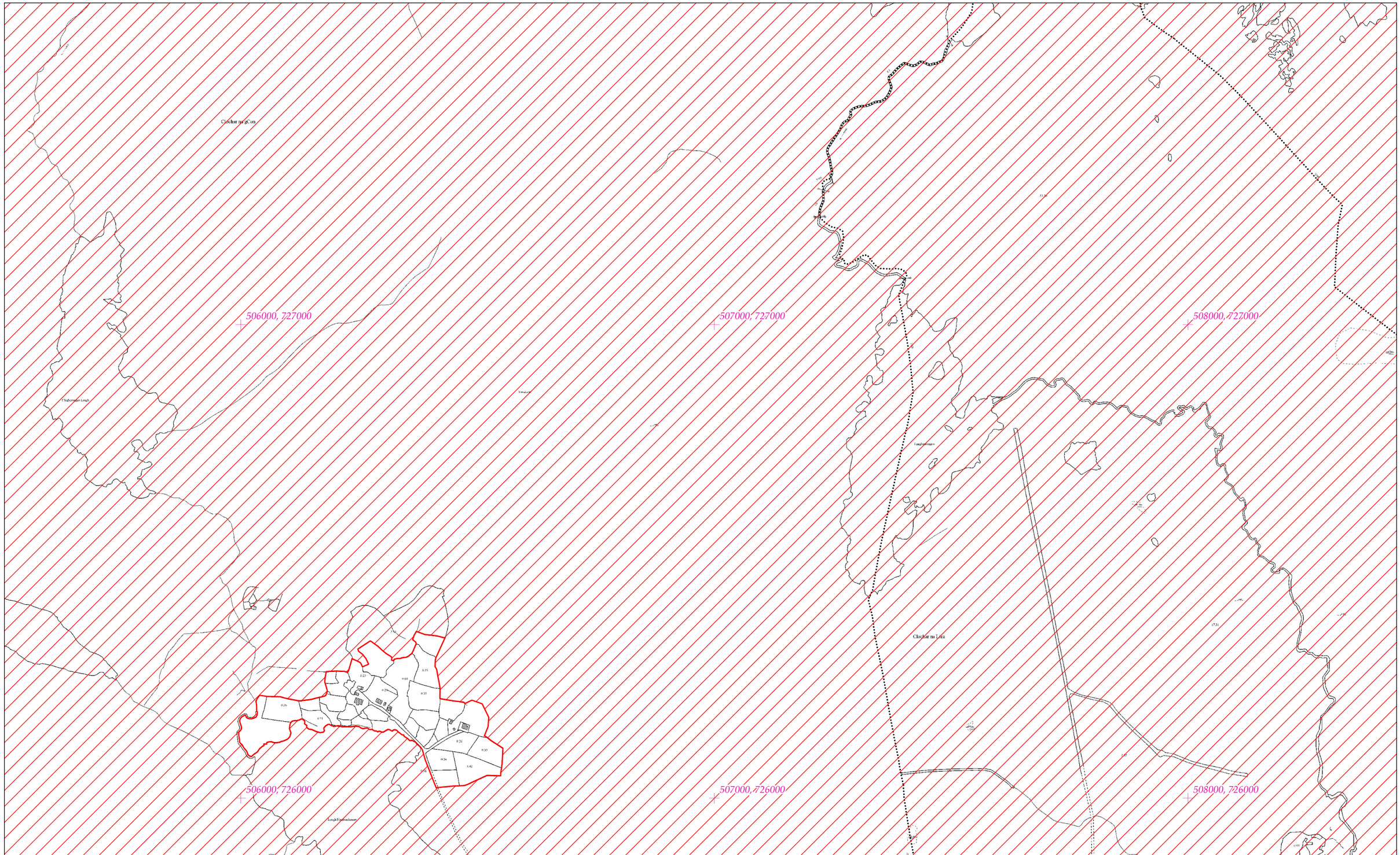

Rialachán 4(1)(b) / Regulation 4(1)(b)

Leathanach 220 de 253 (Co. na Gaillimhe)
Page 220 of 253 (Co. Galway)

LIMISTÉAR FAOI CHAOMHNÚ SPEISIALTA
SPECIAL AREA OF CONSERVATION

LCS Choimpléacs Phortach Chonamara
Connemara Bog Complex SAC

1:5000 O.S. TILE 3339d 220 of 253 Uimhir Bhileog Innéacs/ Index Sheet Number: 2

SITE CODE
002034

© Rannán Náisiúnta Mapála de Thailte Éireann. Gach ceart ar cosaint. Uimhir Ceadúnais CYAL50351092.
© National Mapping Division of Tailte Éireann . All rights reserved. Licence number CYAL50351092.
Córas Comhordanáidí: Trasteilgean Mercator na hÉireann / Co-ordinate System: Irish Transverse Mercator.

0 0.5km

Scála / Scale 1:7,500

Leagan / Version: 3.04

Arna chló an / Printed on: 26/10/2023

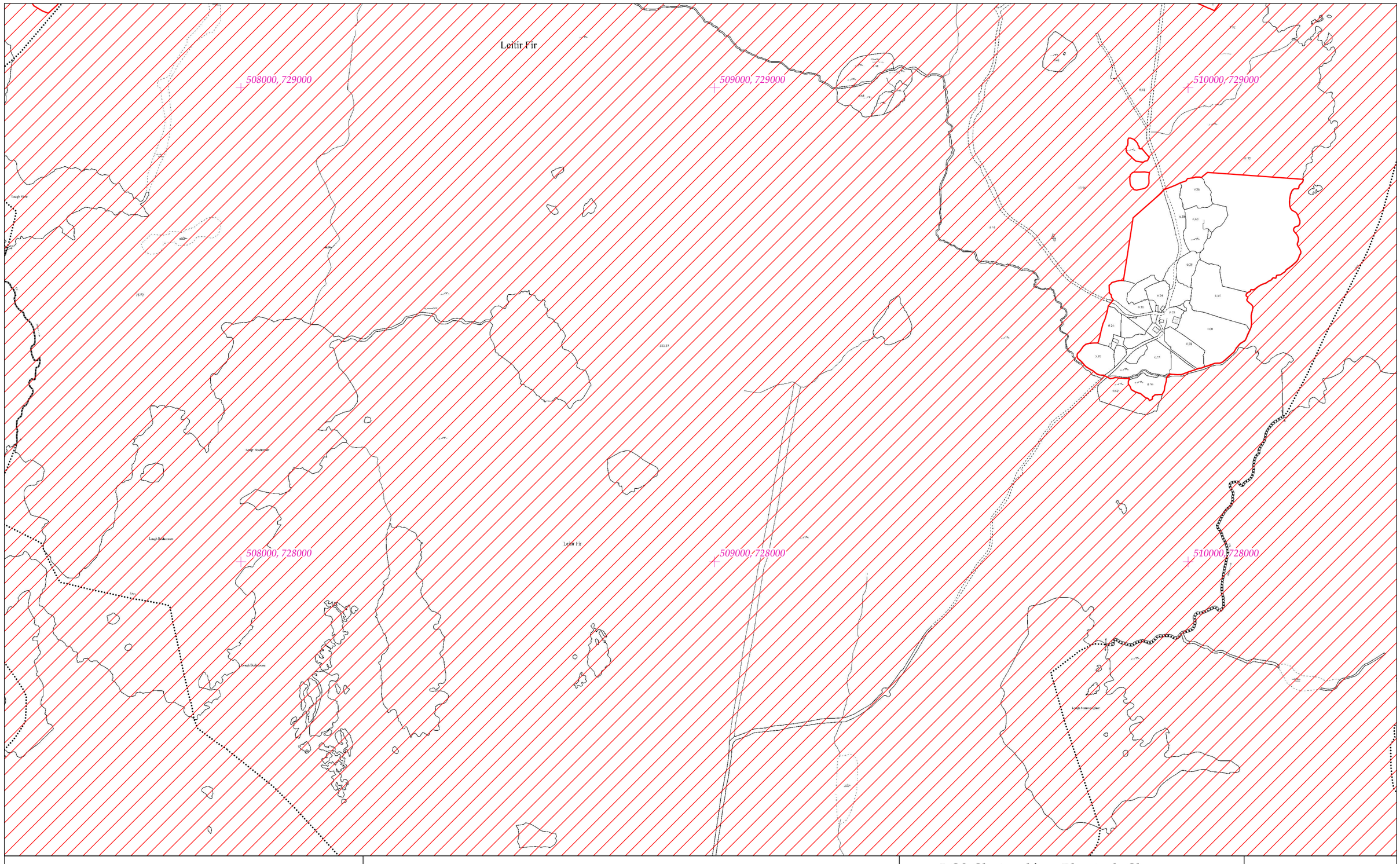

Rialachán 4(1)(b) / Regulation 4(1)(b)

Leathanach 221 de 253 (Co. na Gaillimhe)
Page 221 of 253 (Co. Galway)

LIMISTÉAR FAOI CHAOMHNÚ SPEISIALTA
SPECIAL AREA OF CONSERVATION

LCS Choimpléacs Phortach Chonamara
Connemara Bog Complex SAC

1:5000 O.S. TILE 3340a 221 of 253 Uimhir Bhileog Innéacs/ Index Sheet Number: 2

SITE CODE
002034

© Rannán Náisiúnta Mapála de Thailte Éireann. Gach ceart ar cosaint. Uimhir Ceadúnais CYAL50351092.
© National Mapping Division of Tailte Éireann . All rights reserved. Licence number CYAL50351092.
Córas Comhordanáidí: Trasteilgean Mercator na hÉireann / Co-ordinate System: Irish Transverse Mercator.

0 0.5km

Scála / Scale 1:7,500

Leagan / Version: 3.04

Arna chló an / Printed on: 26/10/2023

510000, 729000

511000, 729000

512000, 729000

510000, 728000

511000, 728000

512000, 728000

Rialachán 4(1)(b) / Regulation 4(1)(b)

Leathanach 222 de 253 (Co. na Gaillimhe)
Page 222 of 253 (Co. Galway)

LIMISTÉAR FAOI CHAOMHNÚ SPEISIALTA
SPECIAL AREA OF CONSERVATION

LCS Choimpléacs Phortach Chonamara
Connemara Bog Complex SAC

1:5000 O.S. TILE 3340b 222 of 253 Uimhir Bhileog Innéacs/ Index Sheet Number: 2

SITE CODE
002034

© Rannán Náisiúnta Mapála de Thailte Éireann. Gach ceart ar cosaint. Uimhir Ceadúnais CYAL50351092.
© National Mapping Division of Tailte Éireann . All rights reserved. Licence number CYAL50351092.
Córas Comhordanáidí: Trasteilgean Mercator na hÉireann / Co-ordinate System: Irish Transverse Mercator.

0 0.5km

Scála / Scale 1:7,500

Leagan / Version: 3.04

Arna chló an / Printed on: 26/10/2023

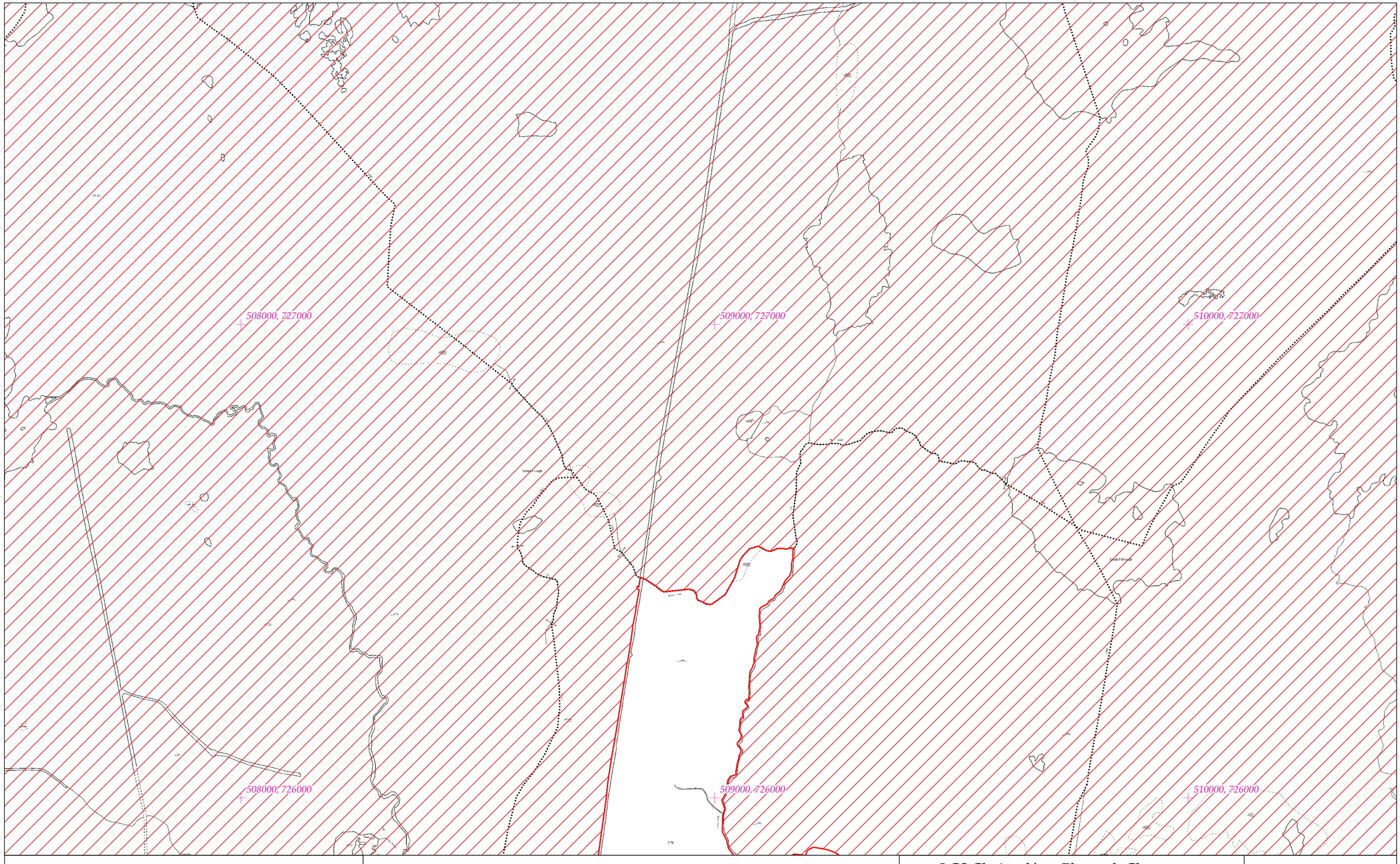

Rialachán 4(1)(b) / Regulation 4(1)(b)

Leathanach 223 de 253 (Co. na Gaillimhe)
Page 223 of 253 (Co. Galway)

LIMISTÉAR FAOI CHAOMHNÚ SPEISIALTA
SPECIAL AREA OF CONSERVATION

© Rannán Náisiúnta Mapála de Thailte Éireann. Gach ceart ar cosaint. Uimhir Ceadúnais CYAL50351092.
© National Mapping Division of Tailte Éireann . All rights reserved. Licence number CYAL50351092.
Córas Comhordanáidí: Trasteilgean Mercator na hÉireann / Co-ordinate System: Irish Transverse Mercator.

LCS Choimpléacs Phortach Chonamara
Connemara Bog Complex SAC

1:5000 O.S. TILE 3340c 223 of 253 Uimhir Bhileog Innéacs/ Index Sheet Number: 2

0 0.5km

Scála / Scale 1:7,500

SITE CODE
002034

Leagan / Version: 3.04

Arna chló an / Printed on: 26/10/2023

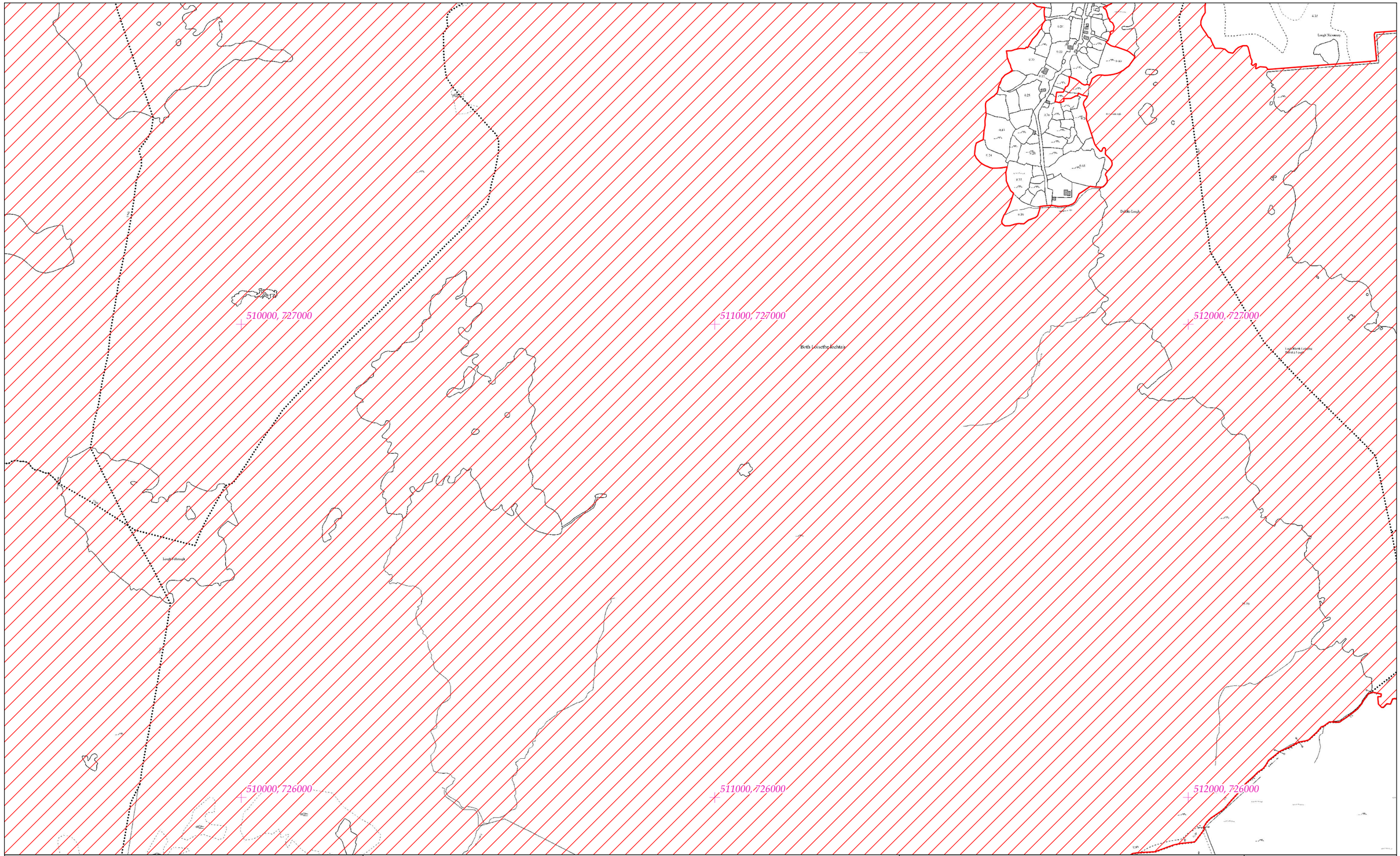

Rialachán 4(1)(b) / Regulation 4(1)(b)

Leathanach 224 de 253 (Co. na Gaillimhe)
Page 224 of 253 (Co. Galway)

LIMISTÉAR FAOI CHAOMHNÚ SPEISIALTA
SPECIAL AREA OF CONSERVATION

LCS Choimpléacs Phortach Chonamara
Connemara Bog Complex SAC

1:5000 O.S. TILE 3340d 224 of 253 Uimhir Bhileog Innéacs/ Index Sheet Number: 2

SITE CODE
002034

© Rannán Náisiúnta Mapála de Thailte Éireann. Gach ceart ar cosaint. Uimhir Ceadúnais CYAL50351092.
© National Mapping Division of Tailte Éireann . All rights reserved. Licence number CYAL50351092.
Córas Comhordanáidí: Trasteilgean Mercator na hÉireann / Co-ordinate System: Irish Transverse Mercator.

0 0.5km

Scála / Scale 1:7,500

Leagan / Version: 3.04

Arna chló an / Printed on: 26/10/2023

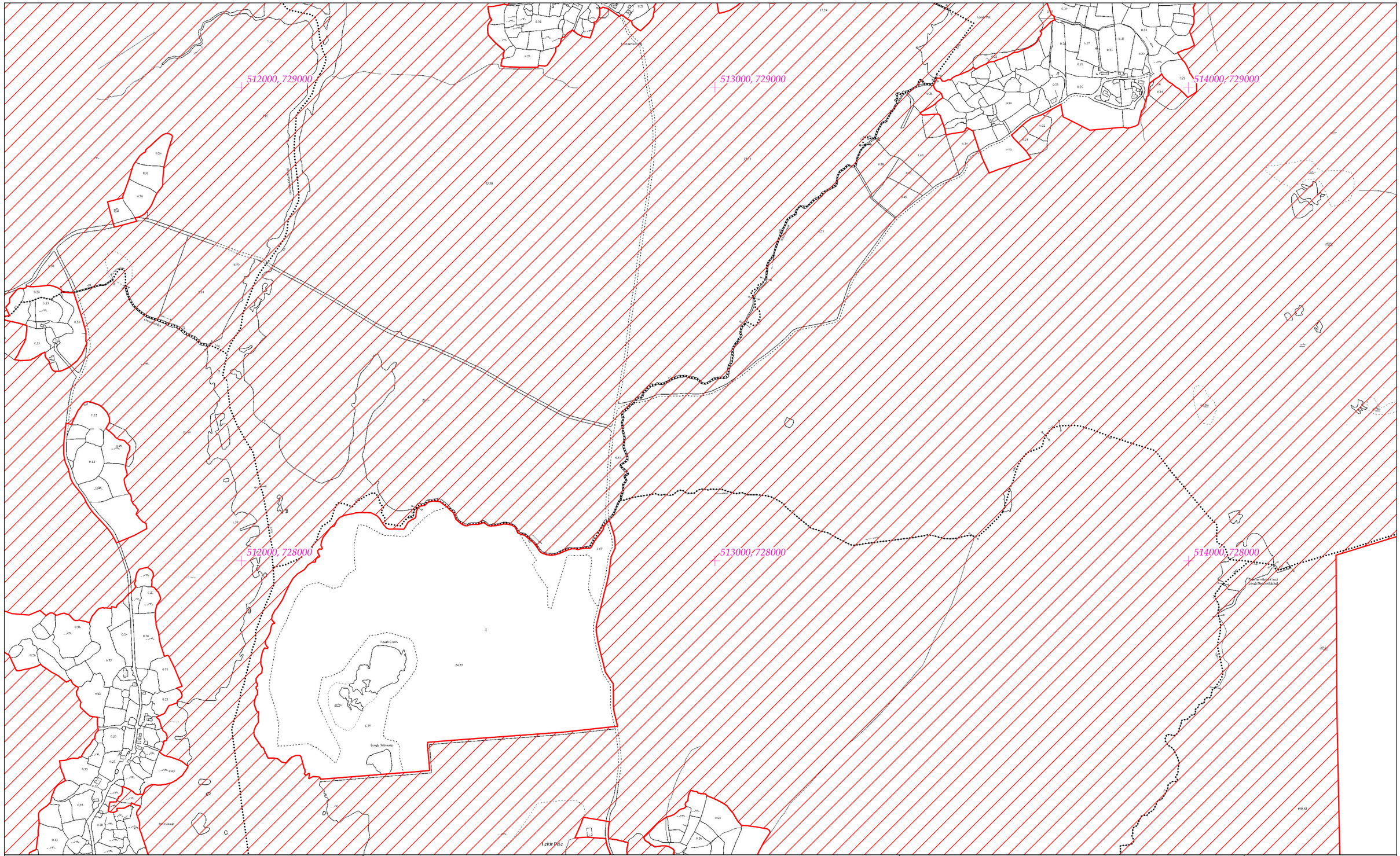

Rialachán 4(1)(b) / Regulation 4(1)(b)

Leathanach 225 de 253 (Co. na Gaillimhe)
Page 225 of 253 (Co. Galway)

LIMISTÉAR FAOI CHAOMHNÚ SPEISIALTA
SPECIAL AREA OF CONSERVATION

LCS Choimpléacs Phortach Chonamara
Connemara Bog Complex SAC

1:5000 O.S. TILE 3341a 225 of 253 Uimhir Bhileog Innéacs/ Index Sheet Number: 2

SITE CODE
002034

© Rannán Náisiúnta Mapála de Thailte Éireann. Gach ceart ar cosaint. Uimhir Ceadúnais CYAL50351092.
© National Mapping Division of Tailte Éireann . All rights reserved. Licence number CYAL50351092.
Córas Comhordanáidí: Trasteilgean Mercator na hÉireann / Co-ordinate System: Irish Transverse Mercator.

0 0.5km

Scála / Scale 1:7,500

Leagan / Version: 3.04

Arna chló an / Printed on: 26/10/2023

514000, 729000

515000, 729000

516000, 729000

Cnoc an Lochá

514000, 728000

515000, 728000

516000, 728000

LIMISTÉAR FAOI CHAOMHNÚ SPEISIALTA
SPECIAL AREA OF CONSERVATION

LCS Choimpléacs Phortach Chonamara
Connemara Bog Complex SAC

1:5000 O.S. TILE 3341b 226 of 253 Uimhir Bhileog Innéacs/ Index Sheet Number: 2

SITE CODE
002034

Rialachán 4(1)(b) / Regulation 4(1)(b)

Leathanach 226 de 253 (Co. na Gaillimhe)
Page 226 of 253 (Co. Galway)

© Rannán Náisiúnta Mapála de Thailte Éireann. Gach ceart ar cosaint. Uimhir Ceadúnais CYAL50351092.
© National Mapping Division of Tailte Éireann . All rights reserved. Licence number CYAL50351092.
Córas Comhordanáidí: Trasteilgean Mercator na hÉireann / Co-ordinate System: Irish Transverse Mercator.

0 0.5km

Scála / Scale 1:7,500

Leagan / Version: 3.04

Arna chló an / Printed on: 26/10/2023

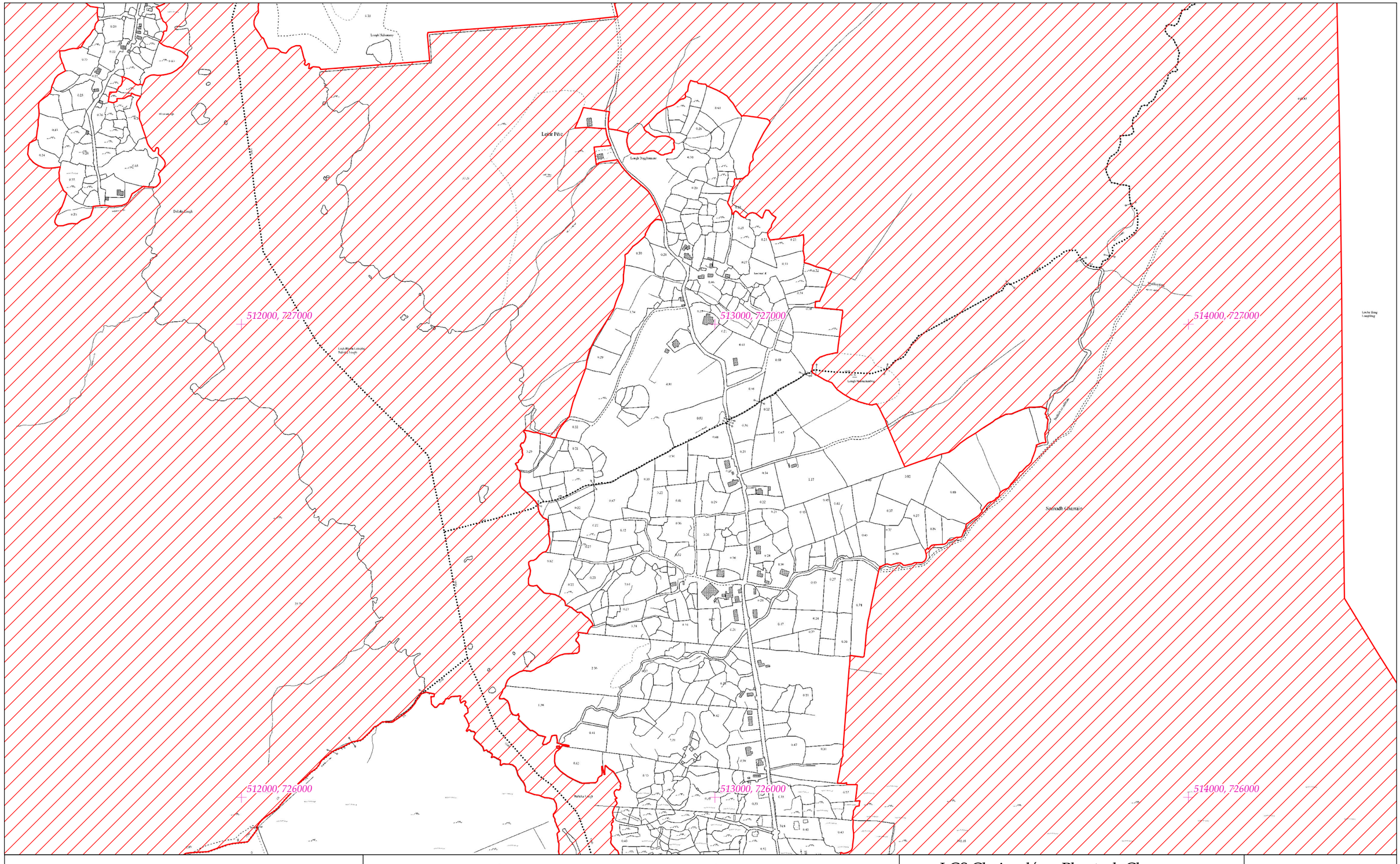

Rialachán 4(1)(b) / Regulation 4(1)(b)

Leathanach 227 de 253 (Co. na Gaillimhe)
Page 227 of 253 (Co. Galway)

LIMISTÉAR FAOI CHAOMHNÚ SPEISIALTA
SPECIAL AREA OF CONSERVATION

LCS Choimpléacs Phortach Chonamara
Connemara Bog Complex SAC

1:5000 O.S. TILE 3341c 227 of 253 Uimhir Bhileog Innéacs/ Index Sheet Number: 2

SITE CODE
002034

© Rannán Náisiúnta Mapála de Thailte Éireann. Gach ceart ar cosaint. Uimhir Ceadúnais CYAL50351092.
© National Mapping Division of Tailte Éireann . All rights reserved. Licence number CYAL50351092.
Córas Comhordanáidí: Trasteilgean Mercator na hÉireann / Co-ordinate System: Irish Transverse Mercator.

0 0.5km

Scála / Scale 1:7,500

Leagan / Version: 3.04

Arna chló an / Printed on: 26/10/2023

514000, 727000

515000, 727000

516000, 727000

An Cnoc [T: An Spidéal]

AN CNOC
[T: AN SPIDÉAL

Seanadh Ghaivain

514000, 726000

515000, 726000

516000, 726000

Rialachán 4(1)(b) / Regulation 4(1)(b)

Leathanach 228 de 253 (Co. na Gaillimhe)
Page 228 of 253 (Co. Galway)

LIMISTÉAR FAOI CHAOMHNÚ SPEISIALTA
SPECIAL AREA OF CONSERVATION

© Rannán Náisiúnta Mapála de Thailte Éireann. Gach ceart ar cosaint. Uimhir Ceadúnais CYAL50351092.
© National Mapping Division of Tailte Éireann . All rights reserved. Licence number CYAL50351092.
Córas Comhordanáidí: Trasteilgean Mercator na hÉireann / Co-ordinate System: Irish Transverse Mercator.

LCS Choimpléacs Phortach Chonamara
Connemara Bog Complex SAC

1:5000 O.S. TILE 3341d 228 of 253 Uimhir Bhileog Innéacs/ Index Sheet Number: 2

0 0.5km

Scála / Scale 1:7,500

SITE CODE
002034

Leagan / Version: 3.04

Arna chló an / Printed on: 26/10/2023

516000, 729000

517000, 729000

518000, 729000

516000, 728000

517000, 728000

518000, 728000

LIMISTÉAR FAOI CHAOMHNÚ SPEISIALTA
SPECIAL AREA OF CONSERVATION

LCS Choimpléacs Phortach Chonamara
Connemara Bog Complex SAC

1:5000 O.S. TILE 3342a 229 of 253 Uimhir Bhileog Innéacs/ Index Sheet Number: 2

SITE CODE
002034

Rialachán 4(1)(b) / Regulation 4(1)(b)

Leathanach 229 de 253 (Co. na Gaillimhe)
Page 229 of 253 (Co. Galway)

© Rannán Náisiúnta Mapála de Thailte Éireann. Gach ceart ar cosaint. Uimhir Ceadúnais CYAL50351092.
© National Mapping Division of Tailte Éireann . All rights reserved. Licence number CYAL50351092.
Córas Comhordanáidí: Trasteilgean Mercator na hÉireann / Co-ordinate System: Irish Transverse Mercator.

0 0.5km

Scála / Scale 1:7,500

Leagan / Version: 3.04

Arna chló an / Printed on: 26/10/2023

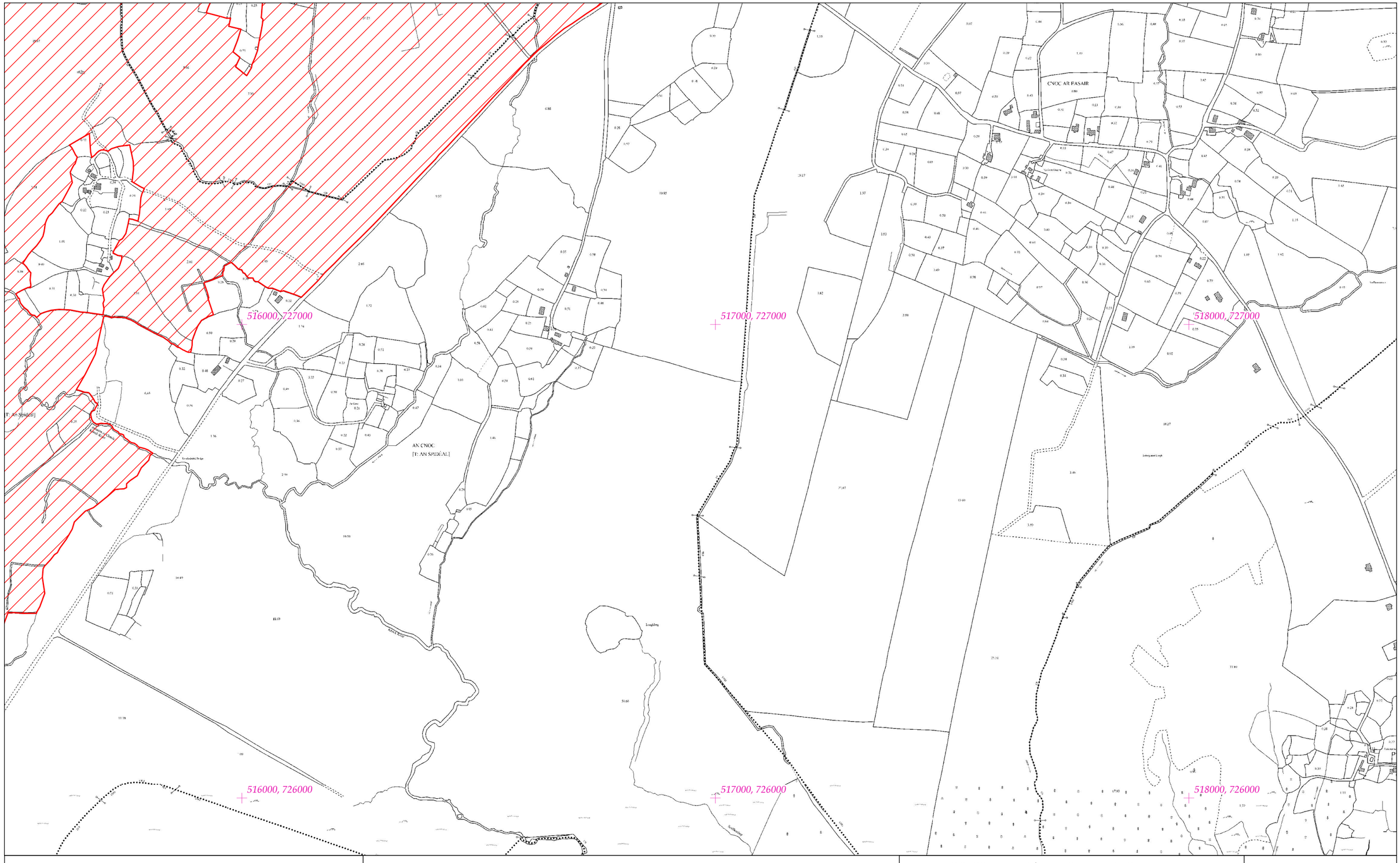

Rialachán 4(1)(b) / Regulation 4(1)(b)

Leathanach 230 de 253 (Co. na Gaillimhe)
Page 230 of 253 (Co. Galway)

LIMISTÉAR FAOI CHAOMHNÚ SPEISIALTA
SPECIAL AREA OF CONSERVATION

LCS Choimpléacs Phortach Chonamara
Connemara Bog Complex SAC

1:5000 O.S. TILE 3342c 230 of 253 Uimhir Bhileog Innéacs/ Index Sheet Number: 2

SITE CODE
002034

© Rannán Náisiúnta Mapála de Thailte Éireann. Gach ceart ar cosaint. Uimhir Ceadúnais CYAL50351092.
© National Mapping Division of Tailte Éireann . All rights reserved. Licence number CYAL50351092.
Córas Comhordanáidí: Trasteilgean Mercator na hÉireann / Co-ordinate System: Irish Transverse Mercator.

0 0.5km

Scála / Scale 1:7,500

Leagan / Version: 3.04

Arna chló an / Printed on: 26/10/2023

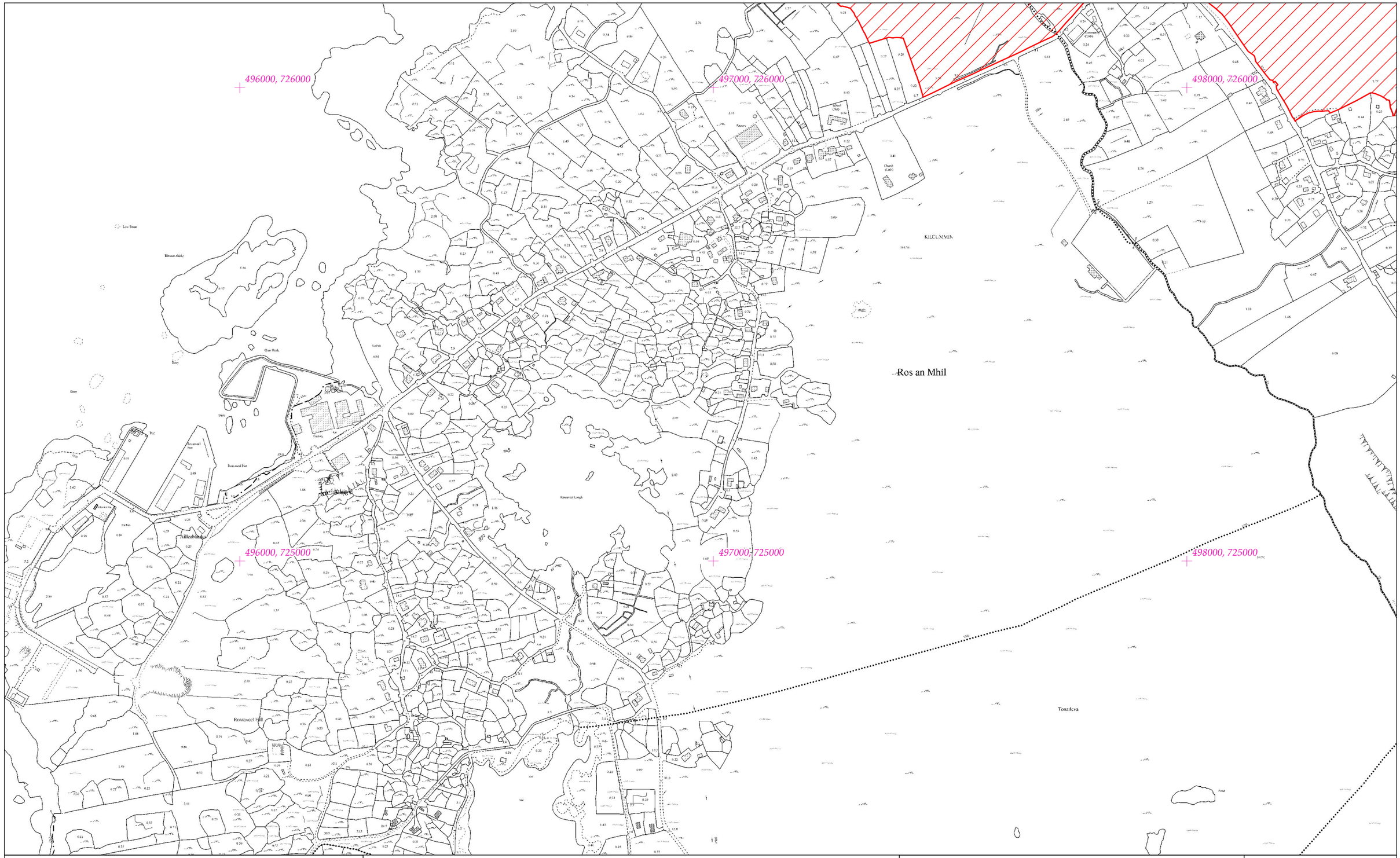

Rialachán 4(1)(b) / Regulation 4(1)(b)

Leathanach 231 de 253 (Co. na Gaillimhe)
Page 231 of 253 (Co. Galway)

LIMISTÉAR FAOI CHAOMHNÚ SPEISIALTA
SPECIAL AREA OF CONSERVATION

© Rannán Náisiúnta Mapála de Thailte Éireann. Gach ceart ar cosaint. Uimhir Ceadúnais CYAL50351092.
© National Mapping Division of Tailte Éireann . All rights reserved. Licence number CYAL50351092.
Córas Comhordanáidí: Trasteilgean Mercator na hÉireann / Co-ordinate System: Irish Transverse Mercator.

LCS Choimpléacs Phortach Chonamara
Connemara Bog Complex SAC

1:5000 O.S. TILE 3400a 231 of 253 Uimhir Bhileog Innéacs/ Index Sheet Number: 2

0 0.5km

Scála / Scale 1:7,500

SITE CODE
002034

Leagan / Version: 3.04

Arna chló an / Printed on: 26/10/2023

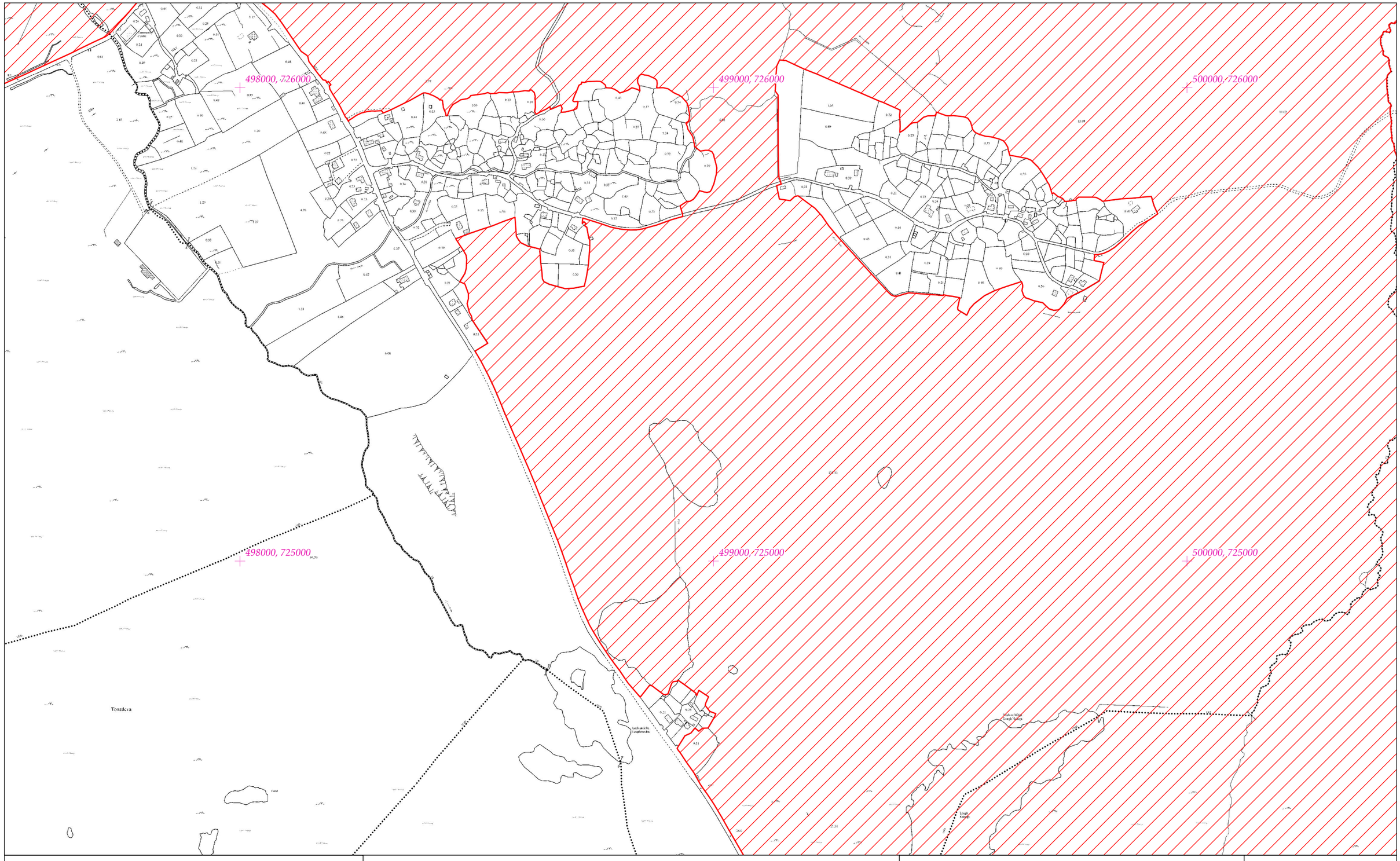

Rialachán 4(1)(b) / Regulation 4(1)(b)

Leathanach 232 de 253 (Co. na Gaillimhe)
Page 232 of 253 (Co. Galway)

LIMISTÉAR FAOI CHAOMHNÚ SPEISIALTA
SPECIAL AREA OF CONSERVATION

LCS Choimpléacs Phortach Chonamara
Connemara Bog Complex SAC

1:5000 O.S. TILE 3400b 232 of 253 Uimhir Bhileog Innéacs/ Index Sheet Number: 2

SITE CODE
002034

© Rannán Náisiúnta Mapála de Thailte Éireann. Gach ceart ar cosaint. Uimhir Ceadúnais CYAL50351092.
© National Mapping Division of Tailte Éireann . All rights reserved. Licence number CYAL50351092.
Córas Comhordanáidí: Trasteilgean Mercator na hÉireann / Co-ordinate System: Irish Transverse Mercator.

0 0.5km

Scála / Scale 1:7,500

Leagan / Version: 3.04

Arna chló an / Printed on: 26/10/2023

498000, 724000

499000, 724000

500000, 724000

498000, 723000

499000, 723000

500000, 723000

Caorán na gCearc Theas

Rialachán 4(1)(b) / Regulation 4(1)(b)

Leathanach 233 de 253 (Co. na Gaillimhe)
Page 233 of 253 (Co. Galway)

LIMISTÉAR FAOI CHAOMHNÚ SPEISIALTA
SPECIAL AREA OF CONSERVATION

LCS Choimpléacs Phortach Chonamara
Connemara Bog Complex SAC

1:5000 O.S. TILE 3400d 233 of 253 Uimhir Bhileog Innéacs/ Index Sheet Number: 2

SITE CODE
002034

© Rannán Náisiúnta Mapála de Thailte Éireann. Gach ceart ar cosaint. Uimhir Ceadúnais CYAL50351092.
© National Mapping Division of Tailte Éireann . All rights reserved. Licence number CYAL50351092.
Córas Comhordanáidí: Trasteilgean Mercator na hÉireann / Co-ordinate System: Irish Transverse Mercator.

0 0.5km

Scála / Scale 1:7,500

Leagan / Version: 3.04

Arna chló an / Printed on: 26/10/2023

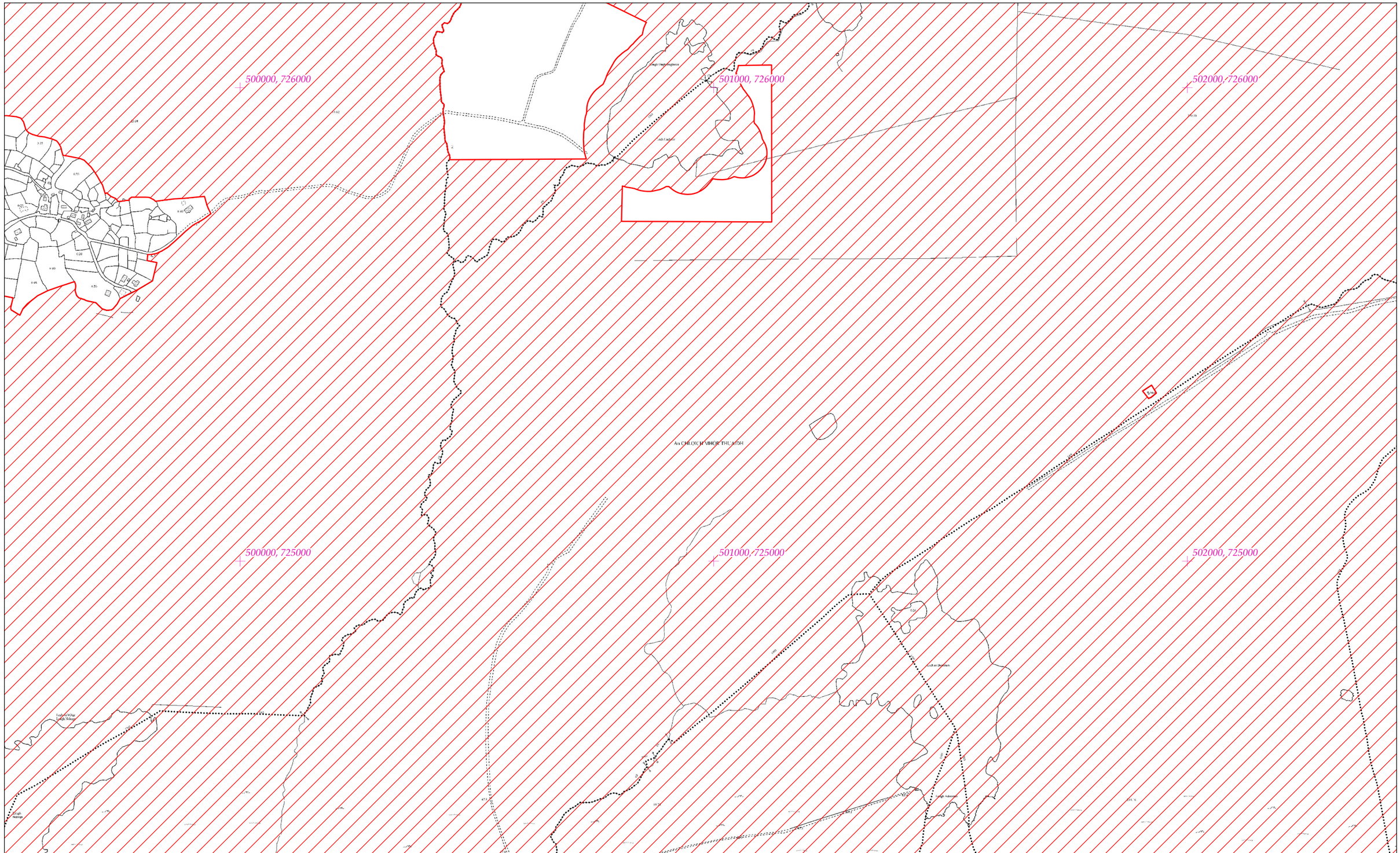

Rialachán 4(1)(b) / Regulation 4(1)(b)

Leathanach 234 de 253 (Co. na Gaillimhe)
Page 234 of 253 (Co. Galway)

LIMISTÉAR FAOI CHAOMHNÚ SPEISIALTA
SPECIAL AREA OF CONSERVATION

LCS Choimpléacs Phortach Chonamara
Connemara Bog Complex SAC

1:5000 O.S. TILE 3401a 234 of 253 Uimhir Bhileog Innéacs/ Index Sheet Number: 2

SITE CODE
002034

© Rannán Náisiúnta Mapála de Thailte Éireann. Gach ceart ar cosaint. Uimhir Ceadúnais CYAL50351092.
© National Mapping Division of Tailte Éireann . All rights reserved. Licence number CYAL50351092.
Córas Comhordanáidí: Trasteilgean Mercator na hÉireann / Co-ordinate System: Irish Transverse Mercator.

0 0.5km

Scála / Scale 1:7,500

Leagan / Version: 3.04

Arna chló an / Printed on: 26/10/2023

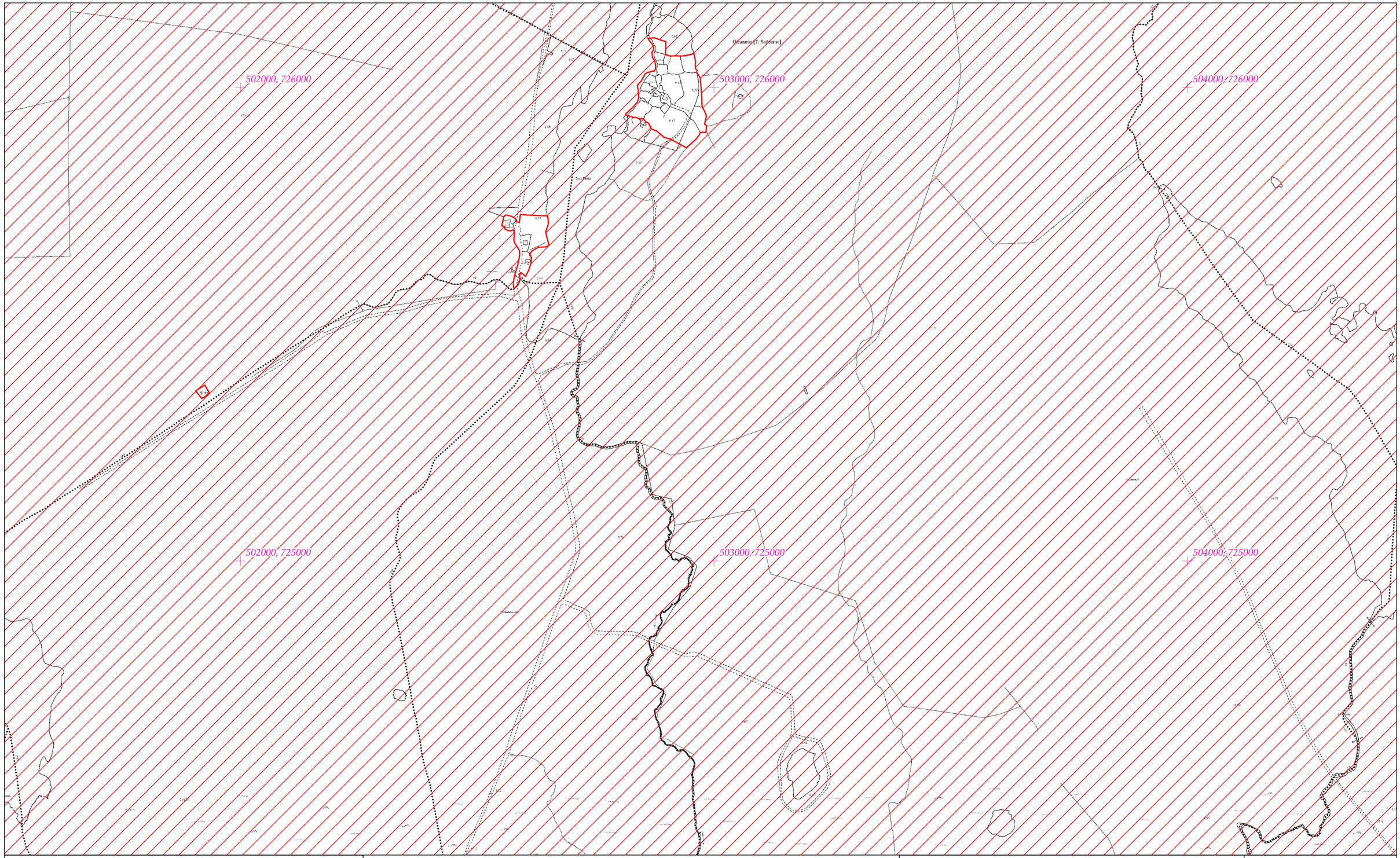

Rialachán 4(1)(b) / Regulation 4(1)(b)

Leathanach 235 de 253 (Co. na Gaillimhe)
Page 235 of 253 (Co. Galway)

LIMISTÉAR FAOI CHAOMHNÚ SPEISIALTA
SPECIAL AREA OF CONSERVATION

LCS Choimpléacs Phortach Chonamara
Connemara Bog Complex SAC

1:5000 O.S. TILE 3401b 235 of 253 Uimhir Bhileog Innéacs/ Index Sheet Number: 2

SITE CODE
002034

© Rannán Náisiúnta Mapála de Thailte Éireann. Gach ceart ar cosaint. Uimhir Ceadúnais CYAL50351092.
© National Mapping Division of Tailte Éireann . All rights reserved. Licence number CYAL50351092.
Córas Comhordanáidí: Trasteilgean Mercator na hÉireann / Co-ordinate System: Irish Transverse Mercator.

0 0.5km

Scála / Scale 1:7,500

Leagan / Version: 3.04

Arna chló an / Printed on: 26/10/2023

BAILE na hABHANN THUAIDH

Na MINE

An TULAIGH

500000, 724000

501000, 724000

502000, 724000

500000, 723000

501000, 723000

502000, 723000

Rialachán 4(1)(b) / Regulation 4(1)(b)

Leathanach 236 de 253 (Co. na Gaillimhe)
Page 236 of 253 (Co. Galway)

LIMISTÉAR FAOI CHAOMHNÚ SPEISIALTA
SPECIAL AREA OF CONSERVATION

LCS Choimpléacs Phortach Chonamara
Connemara Bog Complex SAC

1:5000 O.S. TILE 3401c 236 of 253 Uimhir Bhileog Innéacs/ Index Sheet Number: 2

SITE CODE
002034

© Rannán Náisiúnta Mapála de Thailte Éireann. Gach ceart ar cosaint. Uimhir Ceadúnais CYAL50351092.
© National Mapping Division of Tailte Éireann . All rights reserved. Licence number CYAL50351092.
Córas Comhordanáidí: Trasteilgean Mercator na hÉireann / Co-ordinate System: Irish Transverse Mercator.

0 0.5km

Scála / Scale 1:7,500

Leagan / Version: 3.04

Arna chló an / Printed on: 26/10/2023

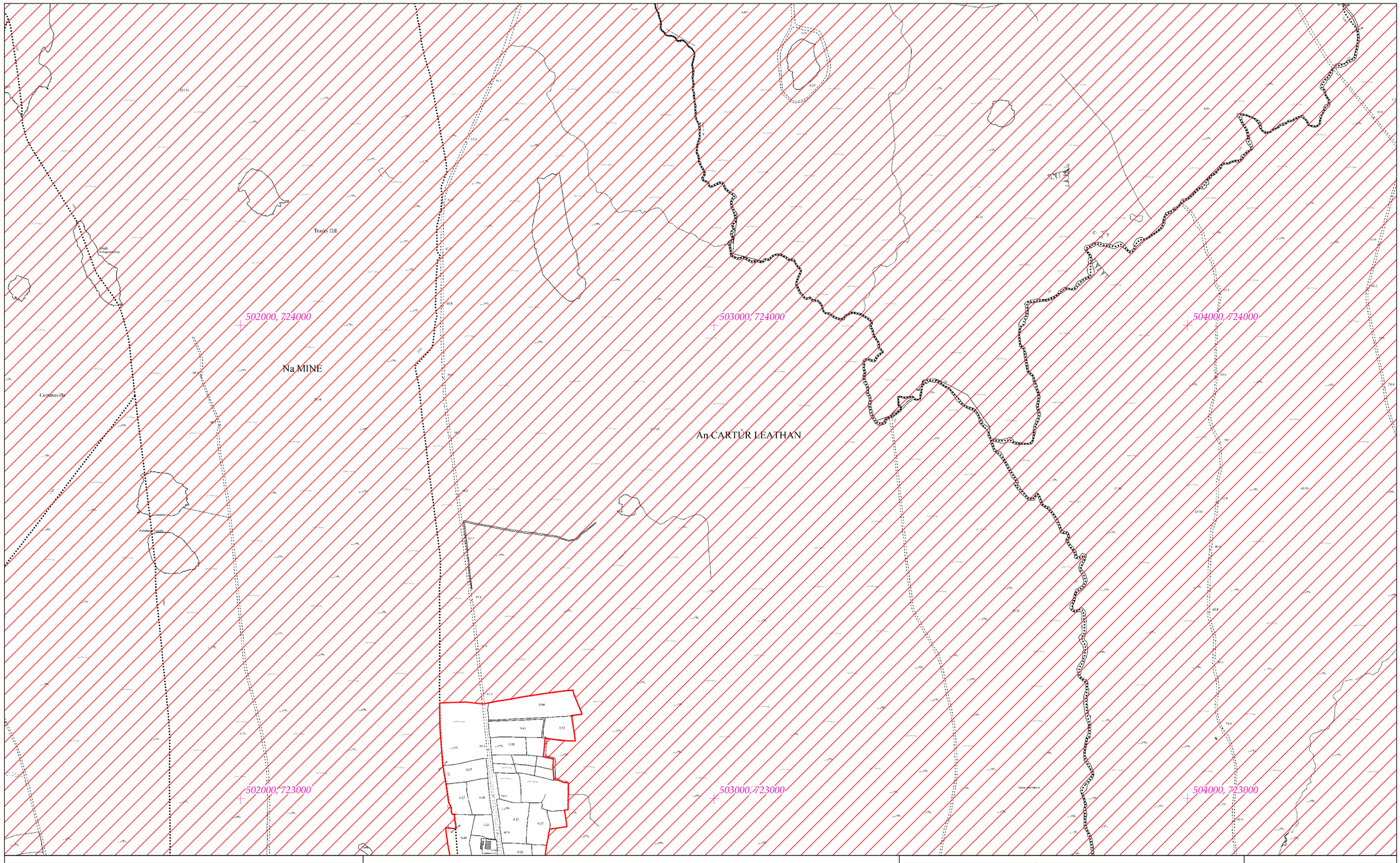

LIMISTÉAR FAOI CHAOMHNÚ SPEISIALTA
SPECIAL AREA OF CONSERVATION

Rialachán 4(1)(b) / Regulation 4(1)(b)

Leathanach 237 de 253 (Co. na Gaillimhe)
Page 237 of 253 (Co. Galway)

LCS Choimpléacs Phortach Chonamara
Connemara Bog Complex SAC

1:5000 O.S. TILE 3401d 237 of 253 Uimhir Bhileog Innéacs/ Index Sheet Number: 2

SITE CODE
002034

© Rannán Náisiúnta Mapála de Thailte Éireann. Gach ceart ar cosaint. Uimhir Ceadúnais CYAL50351092.
© National Mapping Division of Tailte Éireann . All rights reserved. Licence number CYAL50351092.
Córas Comhordanáidí: Trasteilgean Mercator na hÉireann / Co-ordinate System: Irish Transverse Mercator.

0 0.5km

Scála / Scale 1:7,500

Leagan / Version: 3.04

Arna chló an / Printed on: 26/10/2023

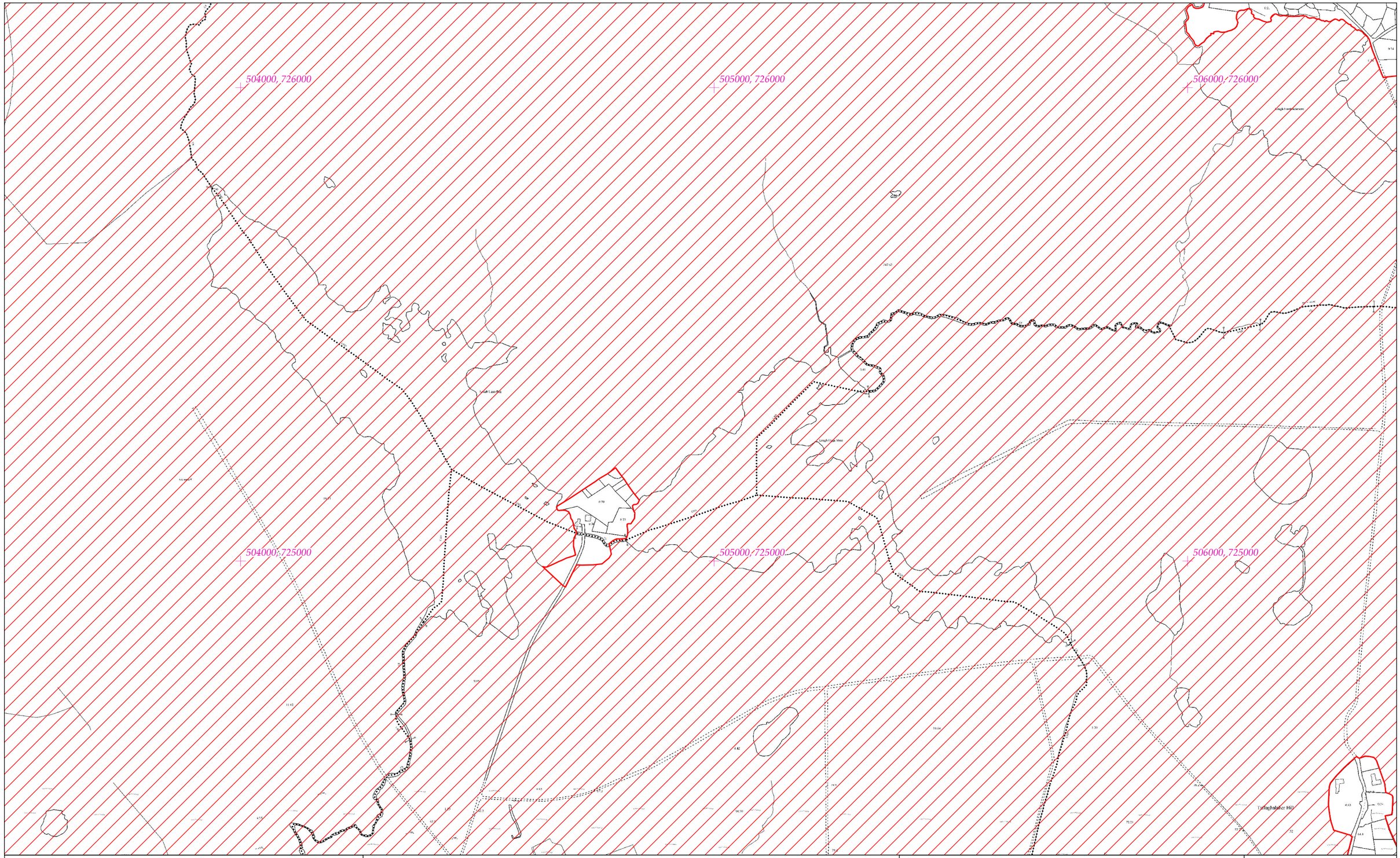

Rialachán 4(1)(b) / Regulation 4(1)(b)

Leathanach 238 de 253 (Co. na Gaillimhe)
Page 238 of 253 (Co. Galway)

LIMISTÉAR FAOI CHAOMHNÚ SPEISIALTA
SPECIAL AREA OF CONSERVATION

LCS Choimpléacs Phortach Chonamara
Connemara Bog Complex SAC

1:5000 O.S. TILE 3402a 238 of 253 Uimhir Bhileog Innéacs/ Index Sheet Number: 2

SITE CODE
002034

© Rannán Náisiúnta Mapála de Thailte Éireann. Gach ceart ar cosaint. Uimhir Ceadúnais CYAL50351092.
© National Mapping Division of Tailte Éireann . All rights reserved. Licence number CYAL50351092.
Córas Comhordanáidí: Trasteilgean Mercator na hÉireann / Co-ordinate System: Irish Transverse Mercator.

0 0.5km
Scála / Scale 1:7,500

Leagan / Version: 3.04

Arna chló an / Printed on: 26/10/2023

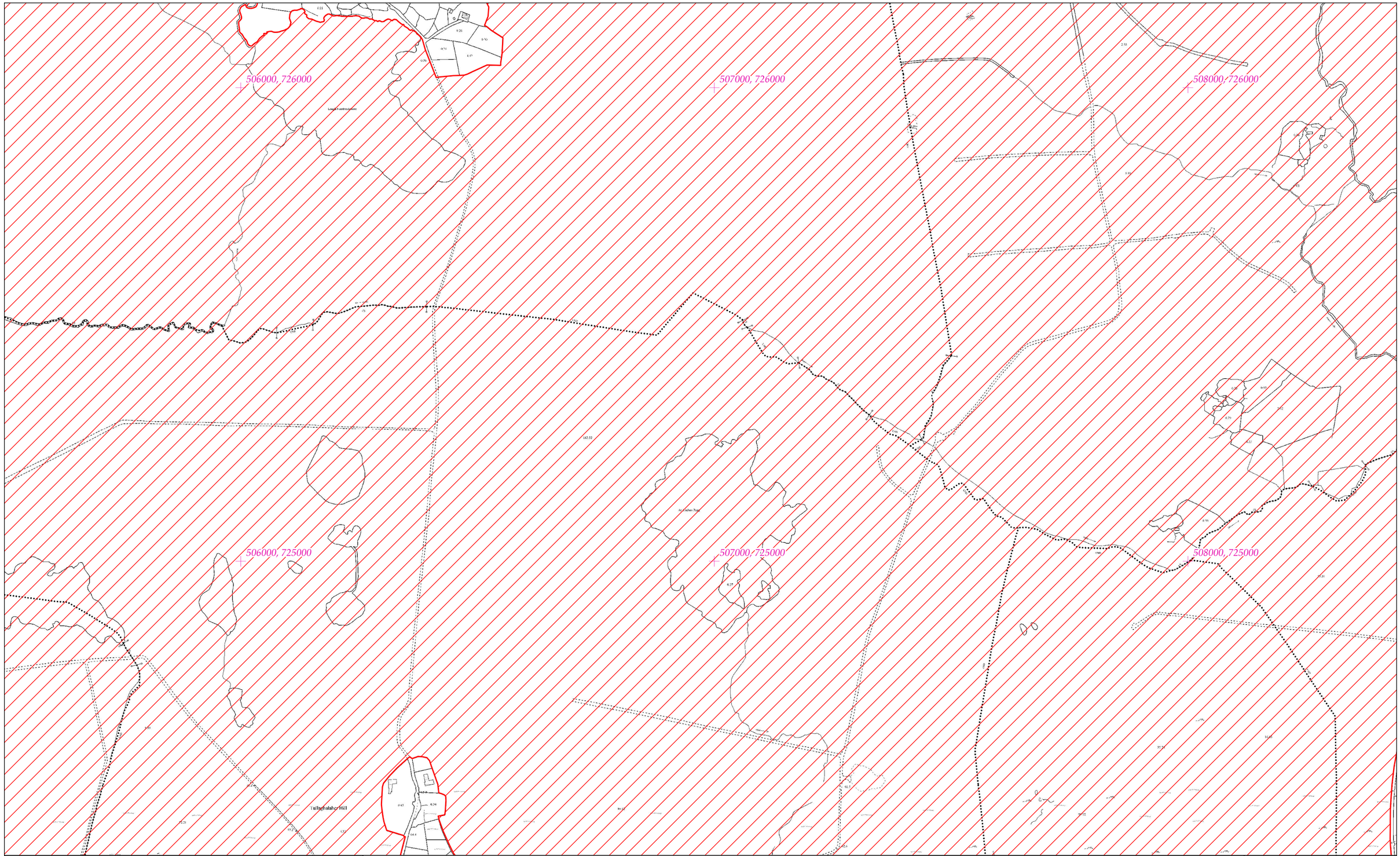

LIMISTÉAR FAOI CHAOMHNÚ SPEISIALTA
SPECIAL AREA OF CONSERVATION

LCS Choimpléacs Phortach Chonamara
Connemara Bog Complex SAC

1:5000 O.S. TILE 3402b 239 of 253 Uimhir Bhileog Innéacs/ Index Sheet Number: 2

SITE CODE
002034

Rialachán 4(1)(b) / Regulation 4(1)(b)

Leathanach 239 de 253 (Co. na Gaillimhe)
Page 239 of 253 (Co. Galway)

© Rannán Náisiúnta Mapála de Thailte Éireann. Gach ceart ar cosaint. Uimhir Ceadúnais CYAL50351092.
© National Mapping Division of Tailte Éireann . All rights reserved. Licence number CYAL50351092.
Córas Comhordanáidí: Trasteilgean Mercator na hÉireann / Co-ordinate System: Irish Transverse Mercator.

0 0.5km

Scála / Scale 1:7,500

Leagan / Version: 3.04

Arna chló an / Printed on: 26/10/2023

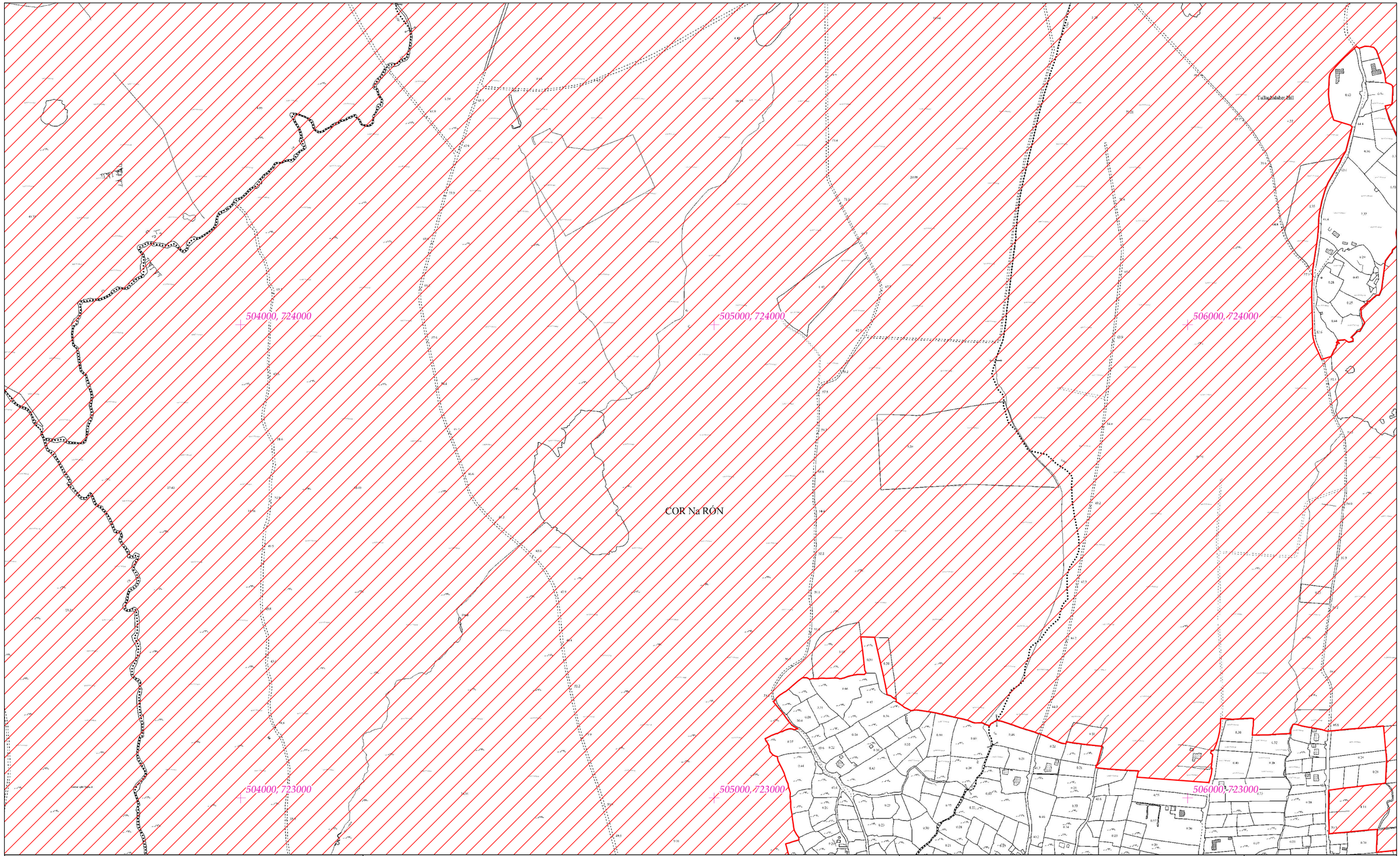

LIMISTÉAR FAOI CHAOMHNÚ SPEISIALTA
SPECIAL AREA OF CONSERVATION

LCS Choimpléacs Phortach Chonamara
Connemara Bog Complex SAC

1:5000 O.S. TILE 3402c 240 of 253 Uimhir Bhileog Innéacs/ Index Sheet Number: 2

SITE CODE
002034

Rialachán 4(1)(b) / Regulation 4(1)(b)

Leathanach 240 de 253 (Co. na Gaillimhe)
Page 240 of 253 (Co. Galway)

© Rannán Náisiúnta Mapála de Thailte Éireann. Gach ceart ar cosaint. Uimhir Ceadúnais CYAL50351092.
© National Mapping Division of Tailte Éireann . All rights reserved. Licence number CYAL50351092.
Córas Comhordanáidí: Trasteilgean Mercator na hÉireann / Co-ordinate System: Irish Transverse Mercator.

0 0.5km

Scála / Scale 1:7,500

Leagan / Version: 3.04

Arna chló an / Printed on: 26/10/2023

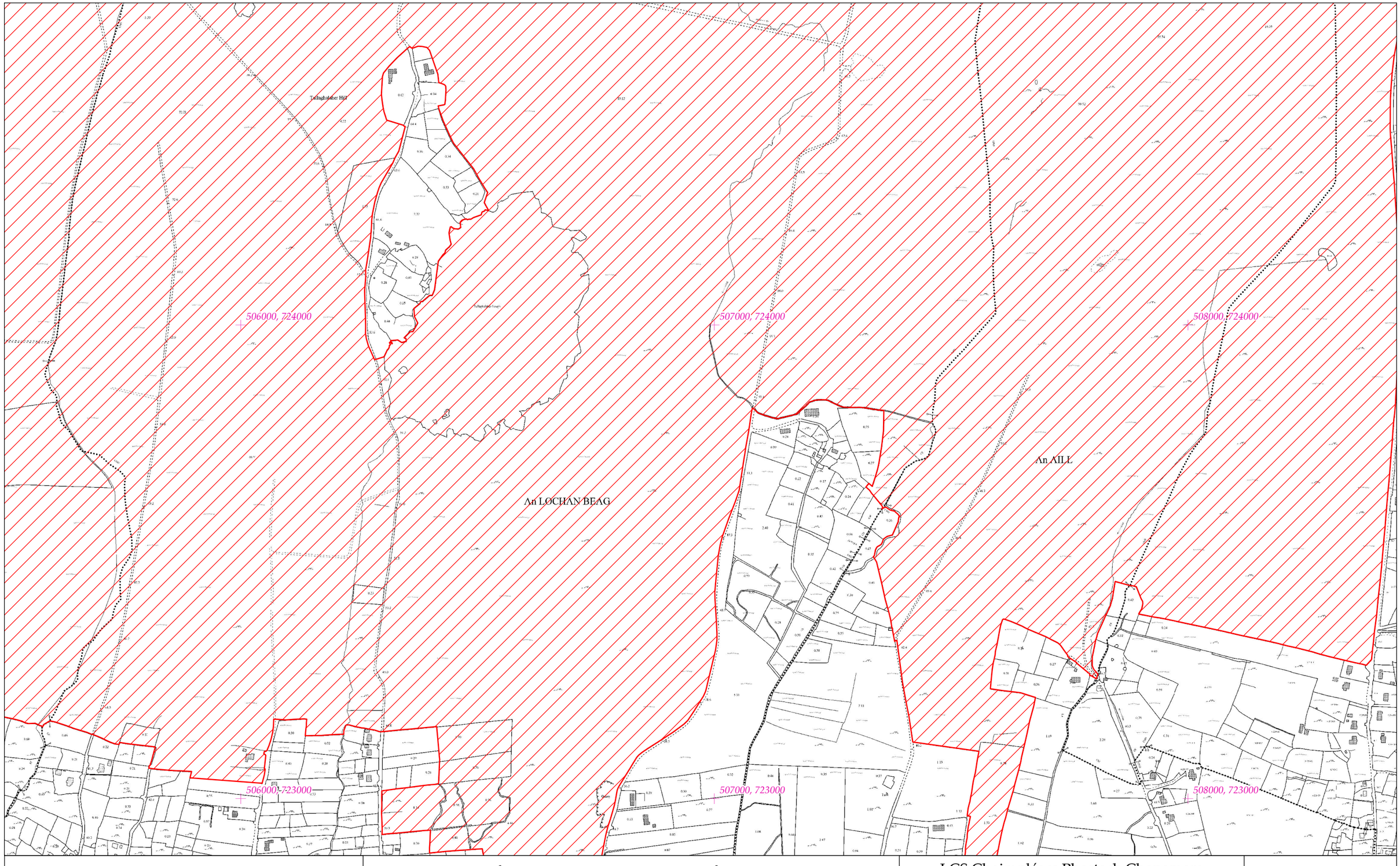

Rialachán 4(1)(b) / Regulation 4(1)(b)

Leathanach 241 de 253 (Co. na Gaillimhe)
Page 241 of 253 (Co. Galway)

LIMISTÉAR FAOI CHAOMHNÚ SPEISIALTA
SPECIAL AREA OF CONSERVATION

LCS Choimpléacs Phortach Chonamara
Connemara Bog Complex SAC

1:5000 O.S. TILE 3402d 241 of 253 Uimhir Bhileog Innéacs/ Index Sheet Number: 2

SITE CODE
002034

© Rannán Náisiúnta Mapála de Thailte Éireann. Gach ceart ar cosaint. Uimhir Ceadúnais CYAL50351092.
© National Mapping Division of Tailte Éireann . All rights reserved. Licence number CYAL50351092.
Córas Comhordanáidí: Trasteilgean Mercator na hÉireann / Co-ordinate System: Irish Transverse Mercator.

0 0.5km

Scála / Scale 1:7,500

Leagan / Version: 3.04

Arna chló an / Printed on: 26/10/2023

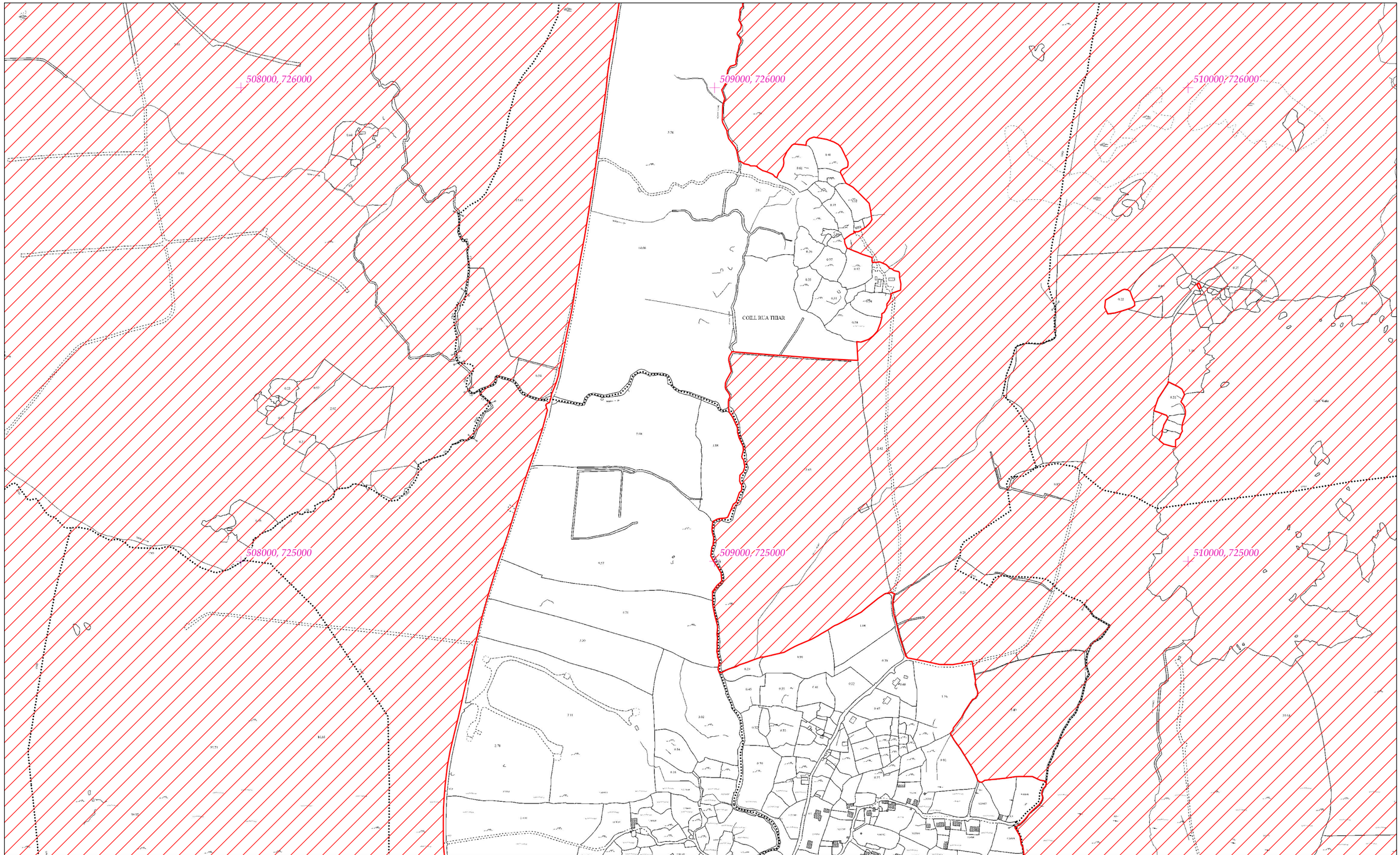

Rialachán 4(1)(b) / Regulation 4(1)(b)

Leathanach 242 de 253 (Co. na Gaillimhe)
Page 242 of 253 (Co. Galway)

LIMISTÉAR FAOI CHAOMHNÚ SPEISIALTA
SPECIAL AREA OF CONSERVATION

LCS Choimpléacs Phortach Chonamara
Connemara Bog Complex SAC

1:5000 O.S. TILE 3403a 242 of 253 Uimhir Bhileog Innéacs/ Index Sheet Number: 2

SITE CODE
002034

© Rannán Náisiúnta Mapála de Thailte Éireann. Gach ceart ar cosaint. Uimhir Ceadúnais CYAL50351092.
© National Mapping Division of Tailte Éireann . All rights reserved. Licence number CYAL50351092.
Córas Comhordanáidí: Trasteilgean Mercator na hÉireann / Co-ordinate System: Irish Transverse Mercator.

0 0.5km

Scála / Scale 1:7,500

Leagan / Version: 3.04

Arna chló an / Printed on: 26/10/2023

510000, 726000

511000, 726000

512000, 726000

510000, 725000

511000, 725000

512000, 725000

Rialachán 4(1)(b) / Regulation 4(1)(b)

Leathanach 243 de 253 (Co. na Gaillimhe)
Page 243 of 253 (Co. Galway)

LIMISTÉAR FAOI CHAOMHNÚ SPEISIALTA
SPECIAL AREA OF CONSERVATION

LCS Choimpléacs Phortach Chonamara
Connemara Bog Complex SAC

1:5000 O.S. TILE 3403b 243 of 253 Uimhir Bhileog Innéacs/ Index Sheet Number: 2

SITE CODE
002034

© Rannán Náisiúnta Mapála de Thailte Éireann. Gach ceart ar cosaint. Uimhir Ceadúnais CYAL50351092.
© National Mapping Division of Tailte Éireann . All rights reserved. Licence number CYAL50351092.
Córas Comhordanáidí: Trasteilgean Mercator na hÉireann / Co-ordinate System: Irish Transverse Mercator.

0 0.5km

Scála / Scale 1:7,500

Leagan / Version: 3.04

Arna chló an / Printed on: 26/10/2023

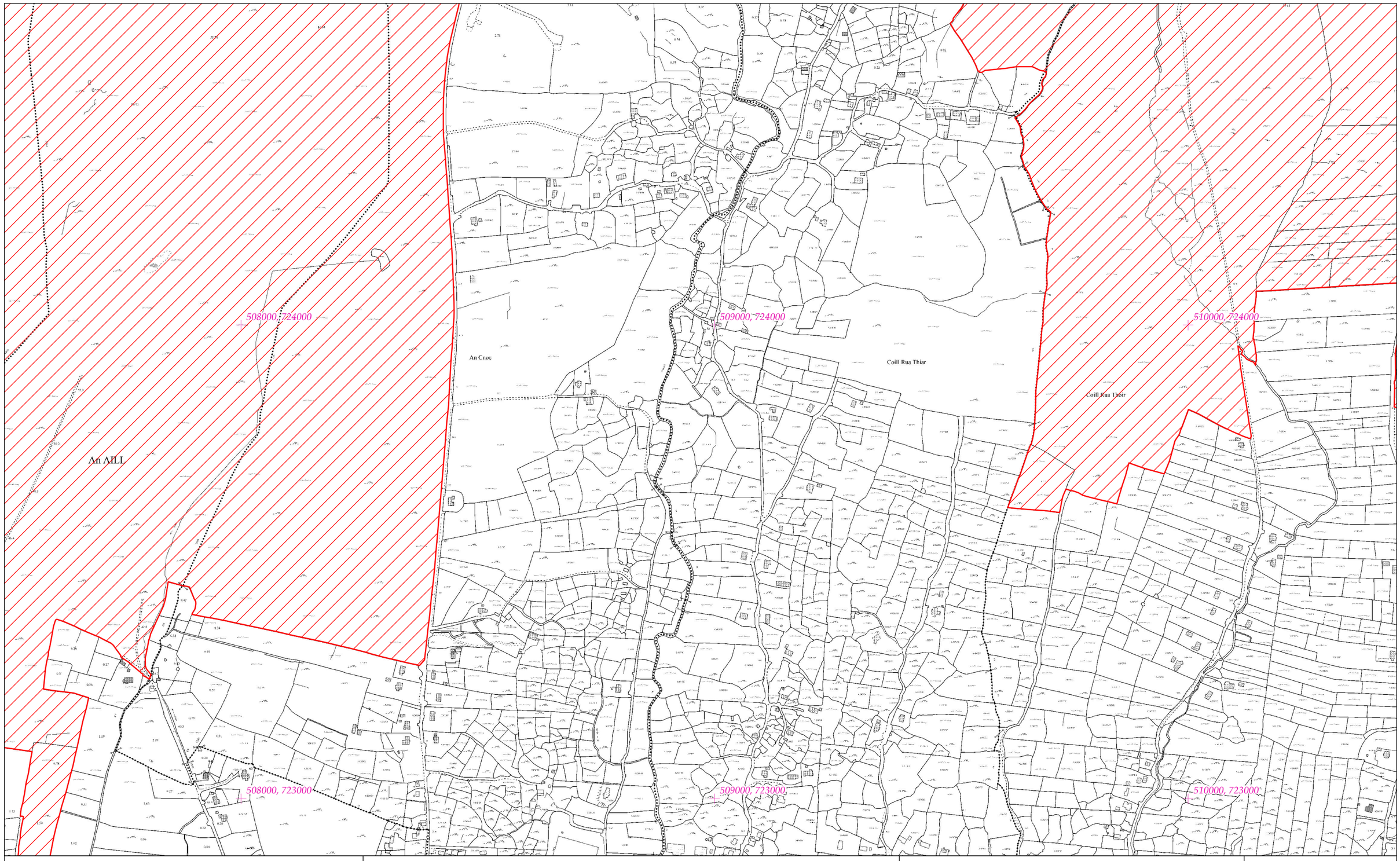

Rialachán 4(1)(b) / Regulation 4(1)(b)

Leathanach 244 de 253 (Co. na Gaillimhe)
Page 244 of 253 (Co. Galway)

LIMISTÉAR FAOI CHAOMHNÚ SPEISIALTA
SPECIAL AREA OF CONSERVATION

LCS Choimpléacs Phortach Chonamara
Connemara Bog Complex SAC

1:5000 O.S. TILE 3403c 244 of 253 Uimhir Bhileog Innéacs/ Index Sheet Number: 2

SITE CODE
002034

© Rannán Náisiúnta Mapála de Thailte Éireann. Gach ceart ar cosaint. Uimhir Ceadúnais CYAL50351092.
© National Mapping Division of Tailte Éireann . All rights reserved. Licence number CYAL50351092.
Córas Comhordanáidí: Trasteilgean Mercator na hÉireann / Co-ordinate System: Irish Transverse Mercator.

0 0.5km
Scála / Scale 1:7,500

Leagan / Version: 3.04

Arna chló an / Printed on: 26/10/2023

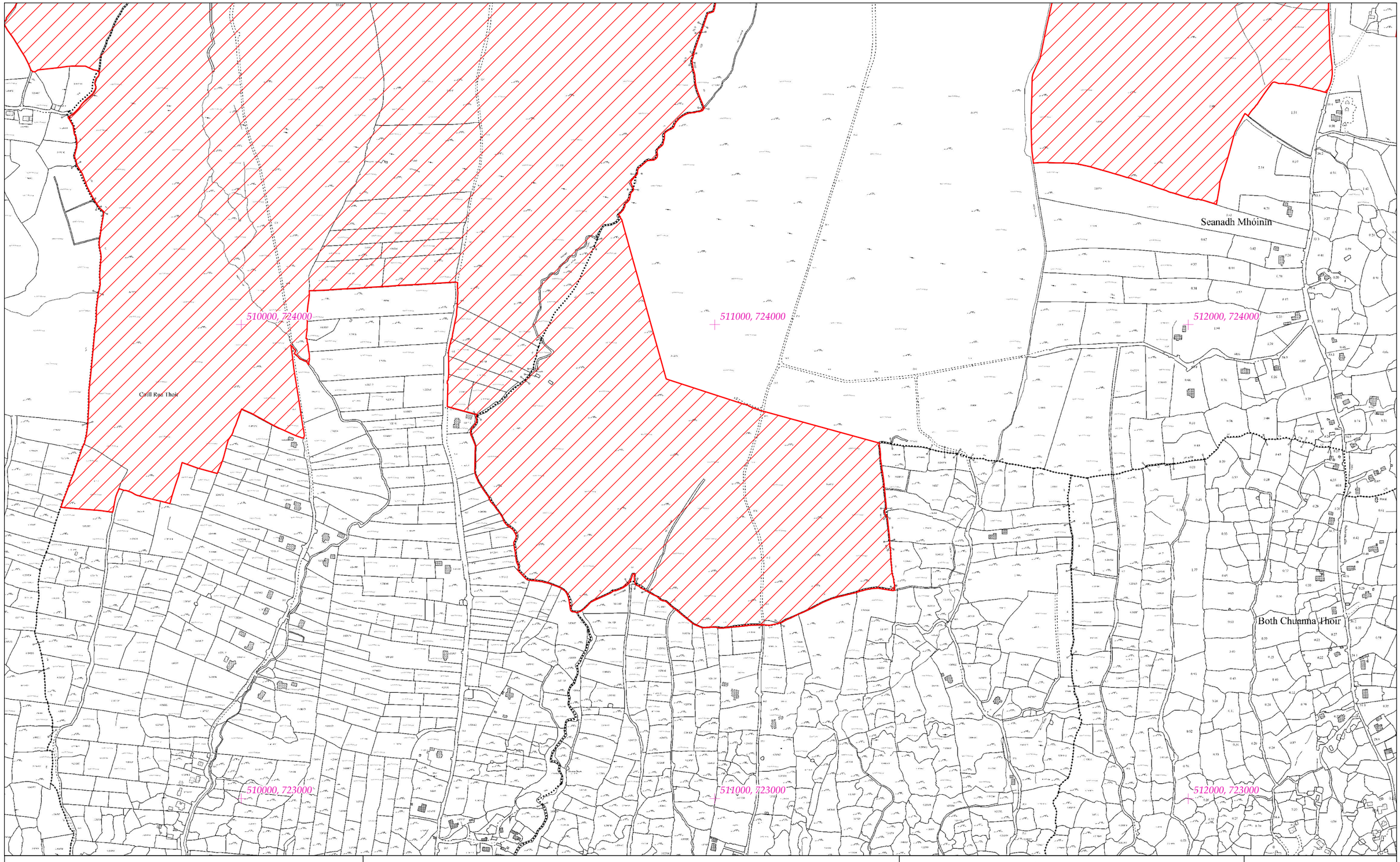

Rialachán 4(1)(b) / Regulation 4(1)(b)

Leathanach 245 de 253 (Co. na Gaillimhe)
Page 245 of 253 (Co. Galway)

LIMISTÉAR FAOI CHAOMHNÚ SPEISIALTA
SPECIAL AREA OF CONSERVATION

LCS Choimpléacs Phortach Chonamara
Connemara Bog Complex SAC

1:5000 O.S. TILE 3403d 245 of 253 Uimhir Bhileog Innéacs/ Index Sheet Number: 2

SITE CODE
002034

© Rannán Náisiúnta Mapála de Thailte Éireann. Gach ceart ar cosaint. Uimhir Ceadúnais CYAL50351092.
© National Mapping Division of Tailte Éireann . All rights reserved. Licence number CYAL50351092.
Córas Comhordanáidí: Trasteilgean Mercator na hÉireann / Co-ordinate System: Irish Transverse Mercator.

0 0.5km

Scála / Scale 1:7,500

Leagan / Version: 3.04

Arna chló an / Printed on: 26/10/2023

512000, 726000

513000, 726000

514000, 726000

512000, 725000

513000, 725000

514000, 725000

Rialachán 4(1)(b) / Regulation 4(1)(b)

Leathanach 246 de 253 (Co. na Gaillimhe)
Page 246 of 253 (Co. Galway)

LIMISTÉAR FAOI CHAOMHNÚ SPEISIALTA
SPECIAL AREA OF CONSERVATION

LCS Choimpléacs Phortach Chonamara
Connemara Bog Complex SAC

1:5000 O.S. TILE 3404a 246 of 253 Uimhir Bhileog Innéacs/ Index Sheet Number: 2

SITE CODE
002034

© Rannán Náisiúnta Mapála de Thailte Éireann. Gach ceart ar cosaint. Uimhir Ceadúnais CYAL50351092.
© National Mapping Division of Tailte Éireann . All rights reserved. Licence number CYAL50351092.
Córas Comhordanáidí: Trasteilgean Mercator na hÉireann / Co-ordinate System: Irish Transverse Mercator.

0 0.5km

Scála / Scale 1:7,500

Leagan / Version: 3.04

Arna chló an / Printed on: 26/10/2023

514000, 726000

515000, 726000

516000, 726000

Troscaigh na gCapall

Knockagurraun

514000, 725000

515000, 725000

516000, 725000

Rialachán 4(1)(b) / Regulation 4(1)(b)

Leathanach 247 de 253 (Co. na Gaillimhe)
Page 247 of 253 (Co. Galway)

LIMISTÉAR FAOI CHAOMHNÚ SPEISIALTA
SPECIAL AREA OF CONSERVATION

© Rannán Náisiúnta Mapála de Thailte Éireann. Gach ceart ar cosaint. Uimhir Ceadúnais CYAL50351092.
© National Mapping Division of Tailte Éireann . All rights reserved. Licence number CYAL50351092.
Córas Comhordanáidí: Trasteilgean Mercator na hÉireann / Co-ordinate System: Irish Transverse Mercator.

LCS Choimpléacs Phortach Chonamara
Connemara Bog Complex SAC

1:5000 O.S. TILE 3404b 247 of 253 Uimhir Bhileog Innéacs/ Index Sheet Number: 2

0 0.5km

Scála / Scale 1:7,500

SITE CODE
002034

Leagan / Version: 3.04

Arna chló an / Printed on: 26/10/2023

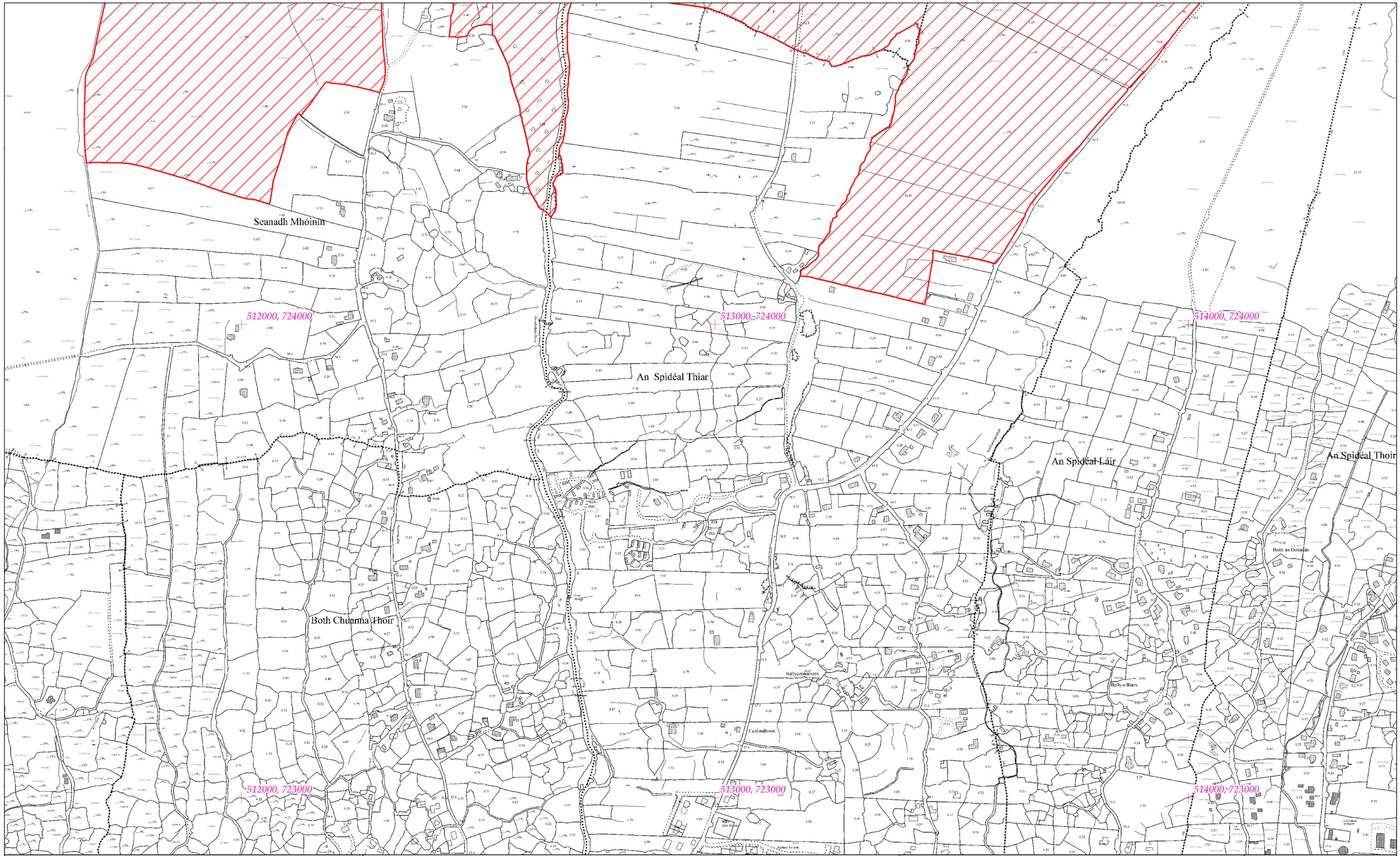

Rialachán 4(1)(b) / Regulation 4(1)(b)

Leathanach 248 de 253 (Co. na Gaillimhe)
Page 248 of 253 (Co. Galway)

LIMISTÉAR FAOI CHAOMHNÚ SPEISIALTA
SPECIAL AREA OF CONSERVATION

LCS Choimpléacs Phortach Chonamara
Connemara Bog Complex SAC

1:5000 O.S. TILE 3404c 248 of 253 Uimhir Bhileog Innéacs/ Index Sheet Number: 2

SITE CODE
002034

© Rannán Náisiúnta Mapála de Thailte Éireann. Gach ceart ar cosaint. Uimhir Ceadúnais CYAL50351092.
© National Mapping Division of Tailte Éireann . All rights reserved. Licence number CYAL50351092.
Córas Comhordanáidí: Trasteilgean Mercator na hÉireann / Co-ordinate System: Irish Transverse Mercator.

0 0.5km

Scála / Scale 1:7,500

Leagan / Version: 3.04

Arna chló an / Printed on: 26/10/2023

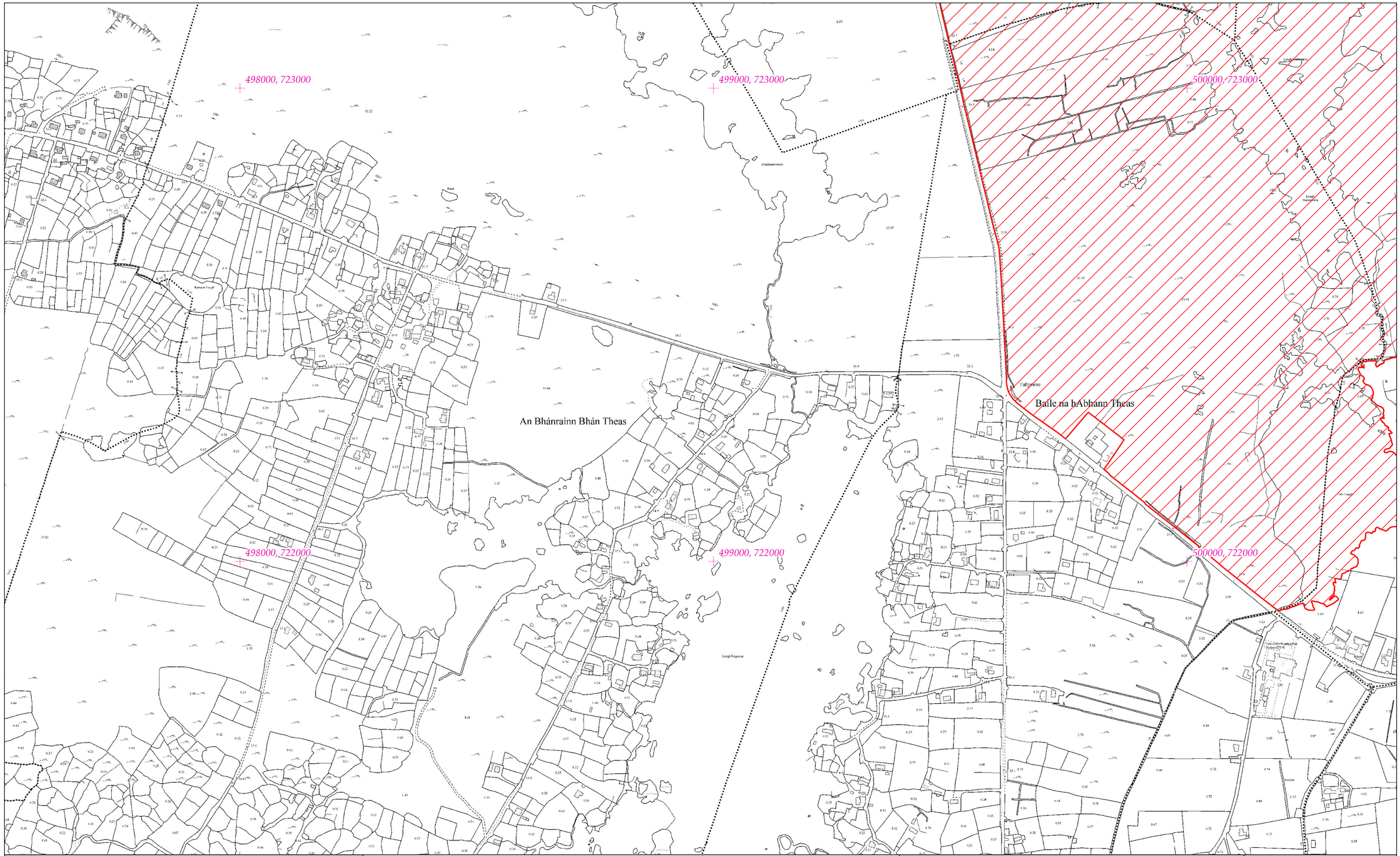

LIMISTÉAR FAOI CHAOMHNÚ SPEISIALTA
SPECIAL AREA OF CONSERVATION

LCS Choimpléacs Phortach Chonamara
Connemara Bog Complex SAC

1:5000 O.S. TILE 3462b 249 of 253 Uimhir Bhileog Innéacs/ Index Sheet Number: 2

SITE CODE
002034

Rialachán 4(1)(b) / Regulation 4(1)(b)

Leathanach 249 de 253 (Co. na Gaillimhe)
Page 249 of 253 (Co. Galway)

© Rannán Náisiúnta Mapála de Thailte Éireann. Gach ceart ar cosaint. Uimhir Ceadúnais CYAL50351092.
© National Mapping Division of Tailte Éireann . All rights reserved. Licence number CYAL50351092.
Córas Comhordanáidí: Trasteilgean Mercator na hÉireann / Co-ordinate System: Irish Transverse Mercator.

0 0.5km

Scála / Scale 1:7,500

Leagan / Version: 3.04

Arna chló an / Printed on: 26/10/2023

500000, 723000

501000, 723000

502000, 723000

Baile na hAbhann Theas

An Tulaigh

Indreabhán

Knockannawacky Hill

Na Mine

500000, 722000

501000, 722000

502000, 722000

Inveran

Rialachán 4(1)(b) / Regulation 4(1)(b)

Leathanach 250 de 253 (Co. na Gaillimhe)
Page 250 of 253 (Co. Galway)

LIMISTÉAR FAOI CHAOMHNÚ SPEISIALTA
SPECIAL AREA OF CONSERVATION

LCS Choimpléacs Phortach Chonamara
Connemara Bog Complex SAC

1:5000 O.S. TILE 3463a 250 of 253 Uimhir Bhileog Innéacs/ Index Sheet Number: 2

SITE CODE
002034

© Rannán Náisiúnta Mapála de Thailte Éireann. Gach ceart ar cosaint. Uimhir Ceadúnais CYAL50351092.
© National Mapping Division of Tailte Éireann . All rights reserved. Licence number CYAL50351092.
Córas Comhordanáidí: Trasteilgean Mercator na hÉireann / Co-ordinate System: Irish Transverse Mercator.

0 0.5km

Scála / Scale 1:7,500

Leagan / Version: 3.04

Arna chló an / Printed on: 26/10/2023

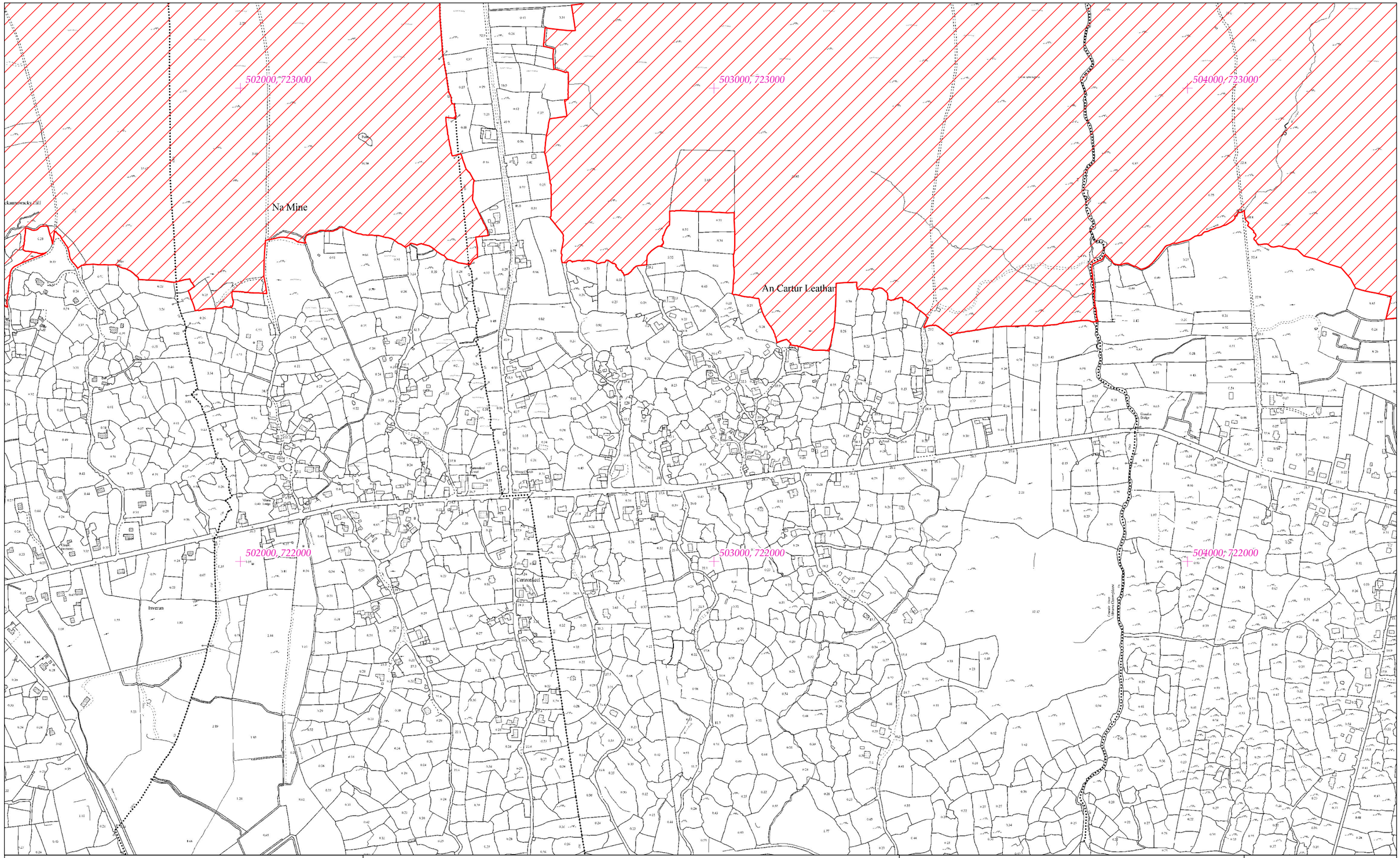

Rialachán 4(1)(b) / Regulation 4(1)(b)

Leathanach 251 de 253 (Co. na Gaillimhe)
Page 251 of 253 (Co. Galway)

LIMISTÉAR FAOI CHAOMHNÚ SPEISIALTA
SPECIAL AREA OF CONSERVATION

LCS Choimpléacs Phortach Chonamara
Connemara Bog Complex SAC

1:5000 O.S. TILE 3463b 251 of 253 Uimhir Bhileog Innéacs/ Index Sheet Number: 2

SITE CODE
002034

© Rannán Náisiúnta Mapála de Thailte Éireann. Gach ceart ar cosaint. Uimhir Ceadúnais CYAL50351092.
© National Mapping Division of Tailte Éireann . All rights reserved. Licence number CYAL50351092.
Córas Comhordanáidí: Trasteilgean Mercator na hÉireann / Co-ordinate System: Irish Transverse Mercator.

0 0.5km
Scála / Scale 1:7,500

Leagan / Version: 3.04

Arna chló an / Printed on: 26/10/2023

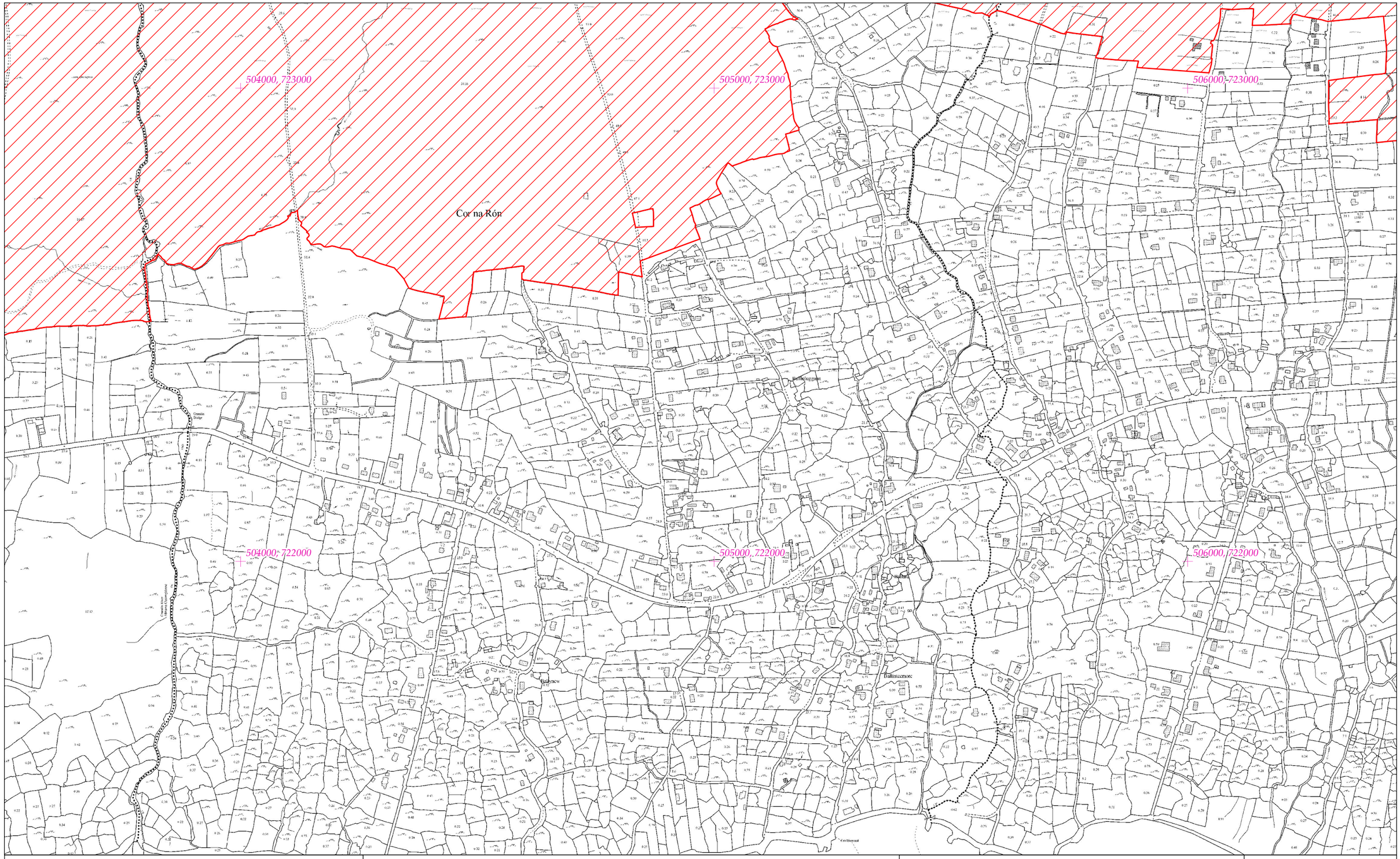

Rialachán 4(1)(b) / Regulation 4(1)(b)

Leathanach 252 de 253 (Co. na Gaillimhe)
Page 252 of 253 (Co. Galway)

LIMISTÉAR FAOI CHAOMHNÚ SPEISIALTA
SPECIAL AREA OF CONSERVATION

LCS Choimpléacs Phortach Chonamara
Connemara Bog Complex SAC

1:5000 O.S. TILE 3464a 252 of 253 Uimhir Bhileog Innéacs/ Index Sheet Number: 2

SITE CODE
002034

© Rannán Náisiúnta Mapála de Thailte Éireann. Gach ceart ar cosaint. Uimhir Ceadúnais CYAL50351092.
© National Mapping Division of Tailte Éireann . All rights reserved. Licence number CYAL50351092.
Córas Comhordanáidí: Trasteilgean Mercator na hÉireann / Co-ordinate System: Irish Transverse Mercator.

0 0.5km

Scála / Scale 1:7,500

Leagan / Version: 3.04

Arna chló an / Printed on: 26/10/2023

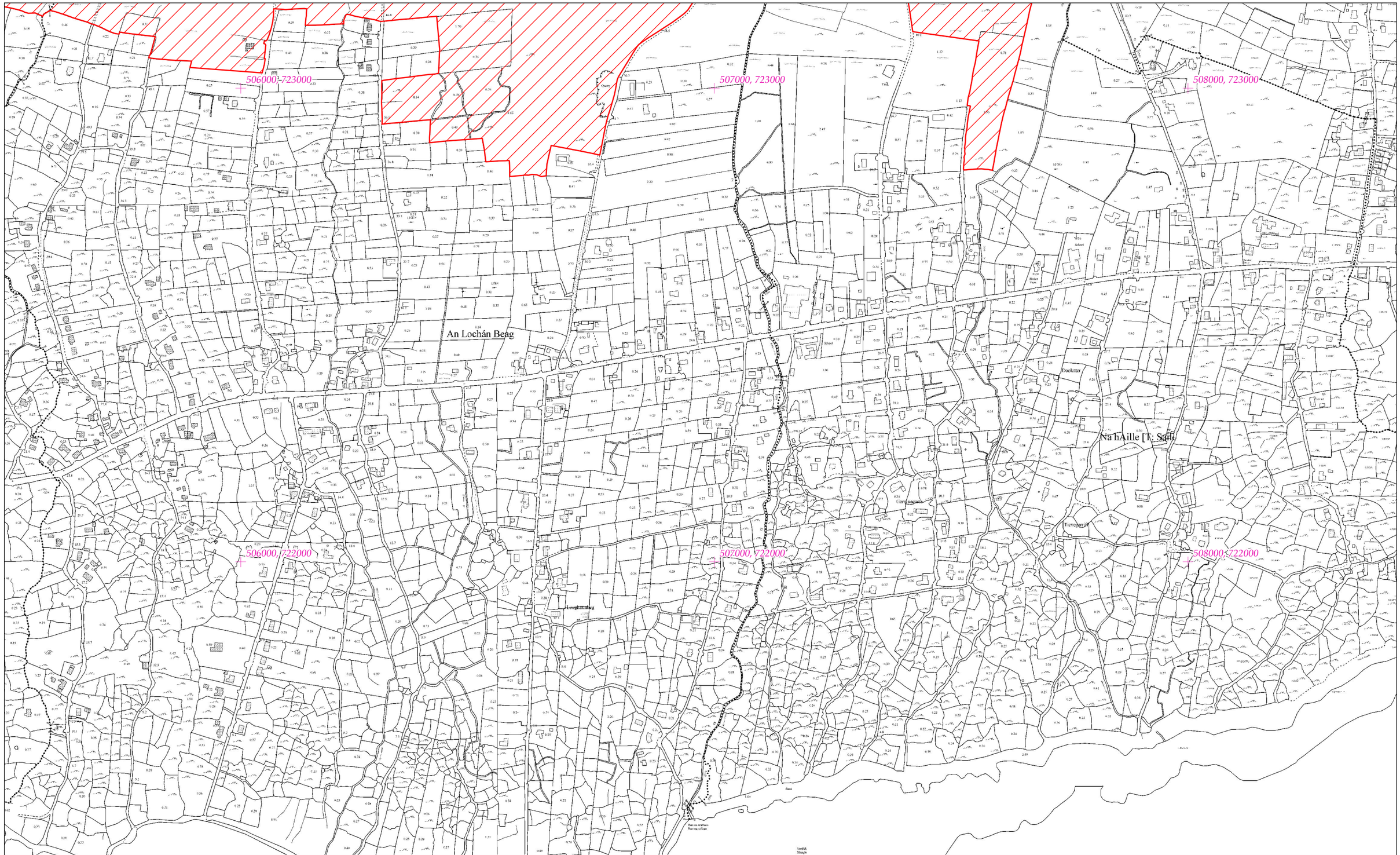

Rialachán 4(1)(b) / Regulation 4(1)(b)

Leathanach 253 de 253 (Co. na Gaillimhe)
Page 253 of 253 (Co. Galway)

LIMISTÉAR FAOI CHAOMHNÚ SPEISIALTA
SPECIAL AREA OF CONSERVATION

LCS Choimpléacs Phortach Chonamara
Connemara Bog Complex SAC

1:5000 O.S. TILE 3464b 253 of 253 Uimhir Bhileog Innéacs/ Index Sheet Number: 2

SITE CODE
002034

© Rannán Náisiúnta Mapála de Thailte Éireann. Gach ceart ar cosaint. Uimhir Ceadúnais CYAL50351092.
© National Mapping Division of Tailte Éireann . All rights reserved. Licence number CYAL50351092.
Córas Comhordanáidí: Trasteilgean Mercator na hÉireann / Co-ordinate System: Irish Transverse Mercator.

0 0.5km

Scála / Scale 1:7,500

Leagan / Version: 3.04

Arna chló an / Printed on: 26/10/2023