# Sceideal 1 / Schedule 1

LIMISTÉAR FAOI
CHAOMHNÚ SPEISIALTA
SPECIAL AREA OF CONSERVATION

Limistéar faoi Chaomhnú Speisialta
Special Area of Conservation

Uimhir Bhileog Innéacs
Index Sheet Number

LCS na Bearú agus na Feoire
River Barrow and River Nore SAC
002162

Achar / Area 12,325.18 ha

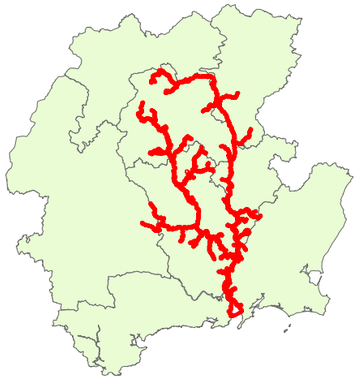

Co. Cheatharlach, Co. Chill Dara, Co. Chill Chainnigh, Co. Laoise,
Co. Uíbh Fhailí, Co. Thiobraid Árann, Co. Phort Láirge agus Co. Loch Garman
Co. Carlow, Co. Kildare, Co. Kilkenny, Co. Laois,
Co. Offaly, Co.Tipperary, Co.Waterford and Co. Wexford

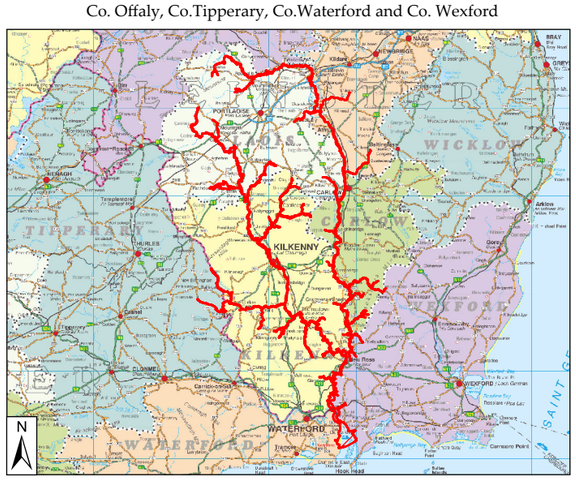


© Rannán Náisiúnta Mapála de Thailte Éireann. Gach ceart ar cosaint. Uimhir Ceadúnais CYAL50351092.
© National Mapping Division of Tailte Éireann . All rights reserved. Licence number CYAL50351092.
Córas Comhordanáidí: Trasteilgean Mercator na hÉireann / Co-ordinate System: Irish Transverse Mercator.

Leagan / Version: 3.04

Arna chló an / Printed on: 11/11/2024

Scála / Scale 1:500,000

# Index Sheet 1

Innéacs do mhapaí mionsonraithe an Rialacháin 4(1)(b)
Index to Regulation 4(1)(b) Detail Maps

Bileog Innéacs / Index Sheet : 1

## LIMISTÉAR FAOI CHAOMHNÚ SPEISIALTA
## SPECIAL AREA OF CONSERVATION

Limistéar faoi Chaomhnú Speisialta
Special Area of Conservation

Rialachán 4(1)(b) Innéacs Mapa Mionsonraithe
Regulation 4(1)(b) Detail Map Index

LCS na Bearú agus na Feoire
River Barrow and River Nore SAC
002162

Achar / Area 12,325.18 ha



Co. Cheatharlach, Co. Chill Dara, Co. Chill Chainnigh, Co. Laoise,
Co. Uíbh Fhailí, Co. Thiobraid Árann, Co. Phort Láirge agus Co. Loch Garman
Co. Carlow, Co. Kildare, Co. Kilkenny, Co. Laois,
Co. Offaly, Co.Tipperary, Co.Waterford and Co. Wexford

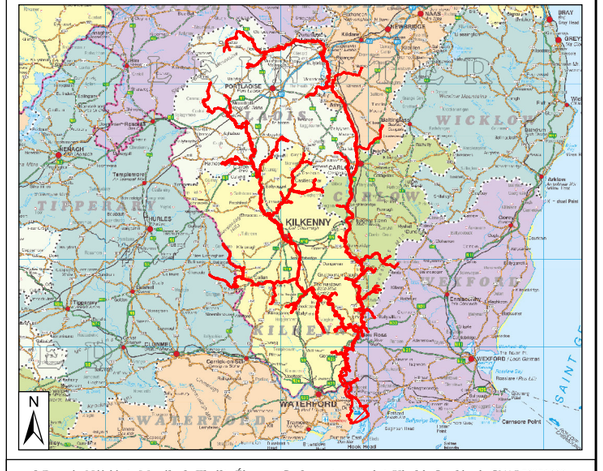


© Rannán Náisiúnta Mapála de Thailte Éireann. Gach ceart ar cosaint. Uimhir Ceadúnais CYAL50351092.
© National Mapping Division of Tailte Éireann . All rights reserved. Licence number CYAL50351092.
Córas Comhordanáidí: Trasteilgean Mercator na hÉireann / Co-ordinate System: Irish Transverse Mercator.

Leagan / Version: 3.04

Arna chló an / Printed on: 07/11/2024

# Index Sheet 2

Innéacs do mhapaí mionsonraithe an Rialacháin 4(1)(b)
Index to Regulation 4(1)(b) Detail Maps

Bileog Innéacs / Index Sheet : 2

## LIMISTÉAR FAOI CHAOMHNÚ SPEISIALTA
## SPECIAL AREA OF CONSERVATION

Limistéar faoi Chaomhnú Speisialta
Special Area of Conservation

Rialachán 4(1)(b) Innéacs Mapa Mionsonraithe
Regulation 4(1)(b) Detail Map Index

LCS na Bearú agus na Feoire
River Barrow and River Nore SAC
002162

Achar / Area 12,325.18 ha

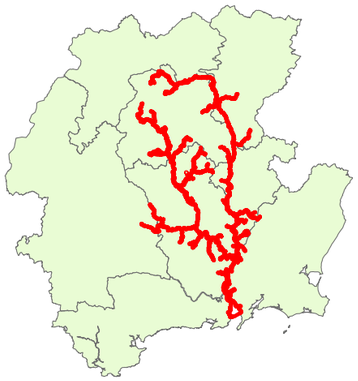

Co. Cheatharlach, Co. Chill Dara, Co. Chill Chainnigh, Co. Laoise,
Co. Uíbh Fhailí, Co. Thiobraid Árann, Co. Phort Láirge agus Co. Loch Garman
Co. Carlow, Co. Kildare, Co. Kilkenny, Co. Laois,
Co. Offaly, Co.Tipperary, Co.Waterford and Co. Wexford

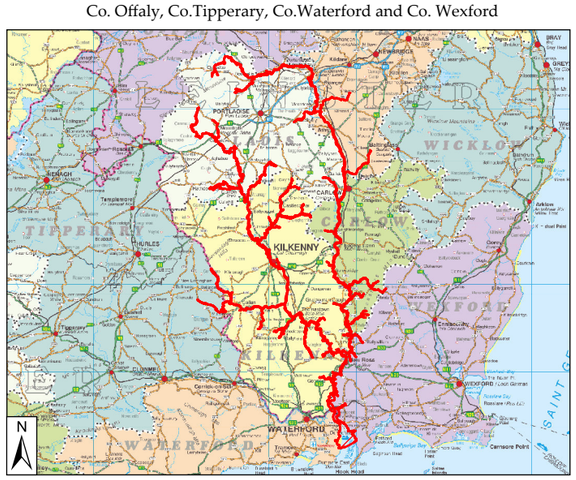


© Rannán Náisiúnta Mapála de Thailte Éireann. Gach ceart ar cosaint. Uimhir Ceadúnais CYAL50351092.
© National Mapping Division of Tailte Éireann . All rights reserved. Licence number CYAL50351092.
Córas Comhordanáidí: Trasteilgean Mercator na hÉireann / Co-ordinate System: Irish Transverse Mercator.

Leagan / Version: 3.04

Arna chló an / Printed on: 07/11/2024

# Index Sheet 3

Innéacs do mhapaí mionsonraithe an Rialacháin 4(1)(b)
Index to Regulation 4(1)(b) Detail Maps

Bileog Innéacs / Index Sheet : 3

## LIMISTÉAR FAOI CHAOMHNÚ SPEISIALTA
## SPECIAL AREA OF CONSERVATION

Limistéar faoi Chaomhnú Speisialta
Special Area of Conservation

Rialachán 4(1)(b) Innéacs Mapa Mionsonraithe
Regulation 4(1)(b) Detail Map Index

LCS na Bearú agus na Feoire
River Barrow and River Nore SAC
002162

Achar / Area 12,325.18 ha



Co. Cheatharlach, Co. Chill Dara, Co. Chill Chainnigh, Co. Laoise,
Co. Uíbh Fhailí, Co. Thiobraid Árann, Co. Phort Láirge agus Co. Loch Garman.
Co. Carlow, Co. Kildare, Co. Kilkenny, Co. Laois,
Co. Offaly, Co.Tipperary, Co.Waterford and Co. Wexford

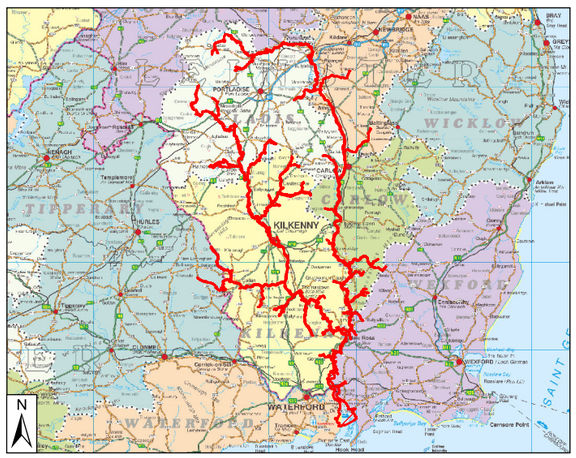


© Rannán Náisiúnta Mapála de Thailte Éireann. Gach ceart ar cosaint. Uimhir Ceadúnais CYAL50351092.
© National Mapping Division of Tailte Éireann . All rights reserved. Licence number CYAL50351092.
Córas Comhordanáidí: Trasteilgean Mercator na hÉireann / Co-ordinate System: Irish Transverse Mercator.

Leagan / Version: 3.04

Arna chló an / Printed on: 07/11/2024

Scála / Scale 1:150,000

# Index Sheet 4

Innéacs do mhapaí mionsonraithe an Rialacháin 4(1)(b)
Index to Regulation 4(1)(b) Detail Maps

Bileog Innéacs / Index Sheet : 4

## LIMISTÉAR FAOI CHAOMHNÚ SPEISIALTA
## SPECIAL AREA OF CONSERVATION

Limistéar faoi Chaomhnú Speisialta
Special Area of Conservation

Rialachán 4(1)(b) Innéacs Mapa Mionsonraithe
Regulation 4(1)(b) Detail Map Index

LCS na Bearú agus na Feoire
River Barrow and River Nore SAC
002162

Achar / Area 12,325.18 ha

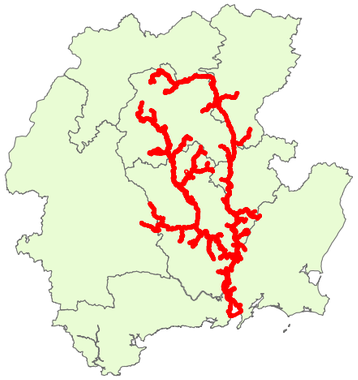

Co. Cheatharlach, Co. Chill Dara, Co. Chill Chainnigh, Co. Laoise,
Co. Uíbh Fhailí, Co. Thiobraid Árann, Co. Phort Láirge agus Co. Loch Garman.
Co. Carlow, Co. Kildare, Co. Kilkenny, Co. Laois,
Co. Offaly, Co.Tipperary, Co.Waterford and Co. Wexford

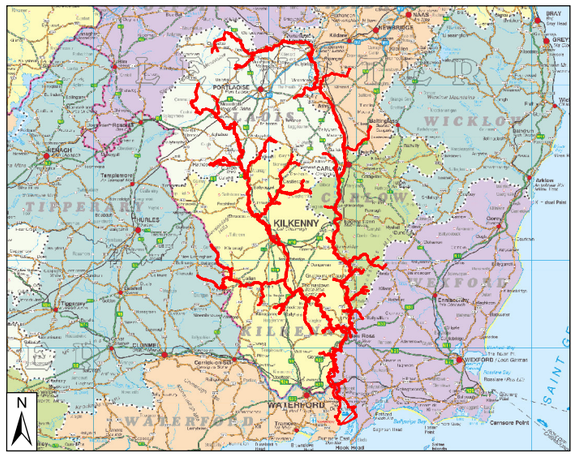


© Rannán Náisiúnta Mapála de Thailte Éireann. Gach ceart ar cosaint. Uimhir Ceadúnais CYAL50351092.
© National Mapping Division of Tailte Éireann . All rights reserved. Licence number CYAL50351092.
Córas Comhordanáidí: Trasteilgean Mercator na hÉireann / Co-ordinate System: Irish Transverse Mercator.

Leagan / Version: 3.04

Arna chló an / Printed on: 07/11/2024

# Index Sheet 5

Innéacs do mhapaí mionsonraithe an Rialacháin 4(1)(b)
Index to Regulation 4(1)(b) Detail Maps

Bileog Innéacs / Index Sheet : 5

## LIMISTÉAR FAOI CHAOMHNÚ SPEISIALTA
## SPECIAL AREA OF CONSERVATION

Limistéar faoi Chaomhnú Speisialta
Special Area of Conservation

Rialachán 4(1)(b) Innéacs Mapa Mionsonraithe
Regulation 4(1)(b) Detail Map Index

LCS na Bearú agus na Feoire
River Barrow and River Nore SAC
002162

Achar / Area 12,325.18 ha



Co. Cheatharlach, Co. Chill Dara, Co. Chill Chainnigh, Co. Laoise,
Co. Uíbh Fhailí, Co. Thiobraid Árann, Co. Phort Láirge agus Co. Loch Garman.
Co. Carlow, Co. Kildare, Co. Kilkenny, Co. Laois,
Co. Offaly, Co.Tipperary, Co.Waterford and Co. Wexford

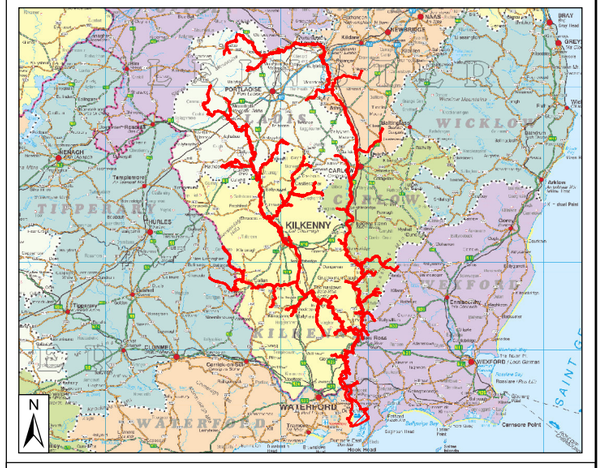


© Rannán Náisiúnta Mapála de Thailte Éireann. Gach ceart ar cosaint. Uimhir Ceadúnais CYAL50351092.
© National Mapping Division of Tailte Éireann . All rights reserved. Licence number CYAL50351092.
Córas Comhordanáidí: Trasteilgean Mercator na hÉireann / Co-ordinate System: Irish Transverse Mercator.

Leagan / Version: 3.04

Arna chló an / Printed on: 07/11/2024

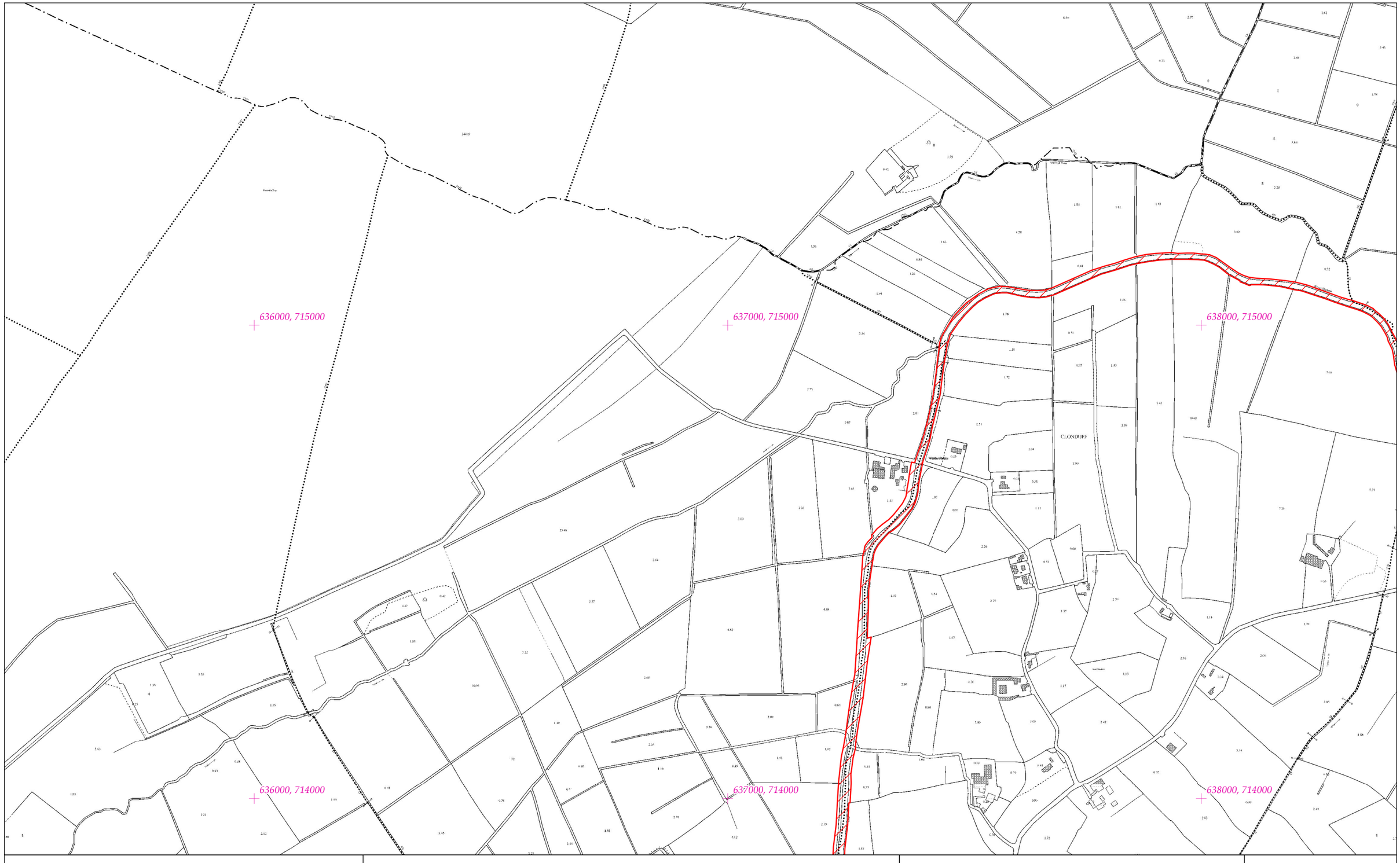


# Rialachán 4(1)(b) / Regulation 4(1)(b)

Leathanach 1 de 446

Page 1 of 446

(Co. Cheatharlach, Co. Chill Dara, Co. Chill Chainnigh, Co. Laoise, Co. Uíbh Fhailí, Co. Thiobraid Árann, Co. Phort Láirge agus Co. Loch Garman.)

(Co. Carlow, Co. Kildare, Co. Kilkenny, Co. Laois, Co. Offaly, Co.Tipperary, Co.Waterford and Co. Wexford)

# LIMISTÉAR FAOI CHAOMHNÚ SPEISIALTA
# SPECIAL AREA OF CONSERVATION

© Rannán Náisiúnta Mapála de Thailte Éireann. Gach ceart ar cosaint. Uimhir Ceadúnais CYAL50351092.
© National Mapping Division of Tailte Éireann . All rights reserved. Licence number CYAL50351092.
Córas Comhordanáidí: Trasteilgean Mercator na hÉireann / Co-ordinate System: Irish Transverse Mercator.

## LCS na Bearú agus na Feoire
## River Barrow and River Nore SAC

1:5000 O.S. TILE 3595c 1 of 446 Uimhir Bhileog Innéacs/ Index Sheet Number: 1

0 0.5km

Scála / Scale 1:7,500

## SITE CODE
## 002162

Leagan / Version: 3.04

Arna chló an / Printed on: 24/10/2024

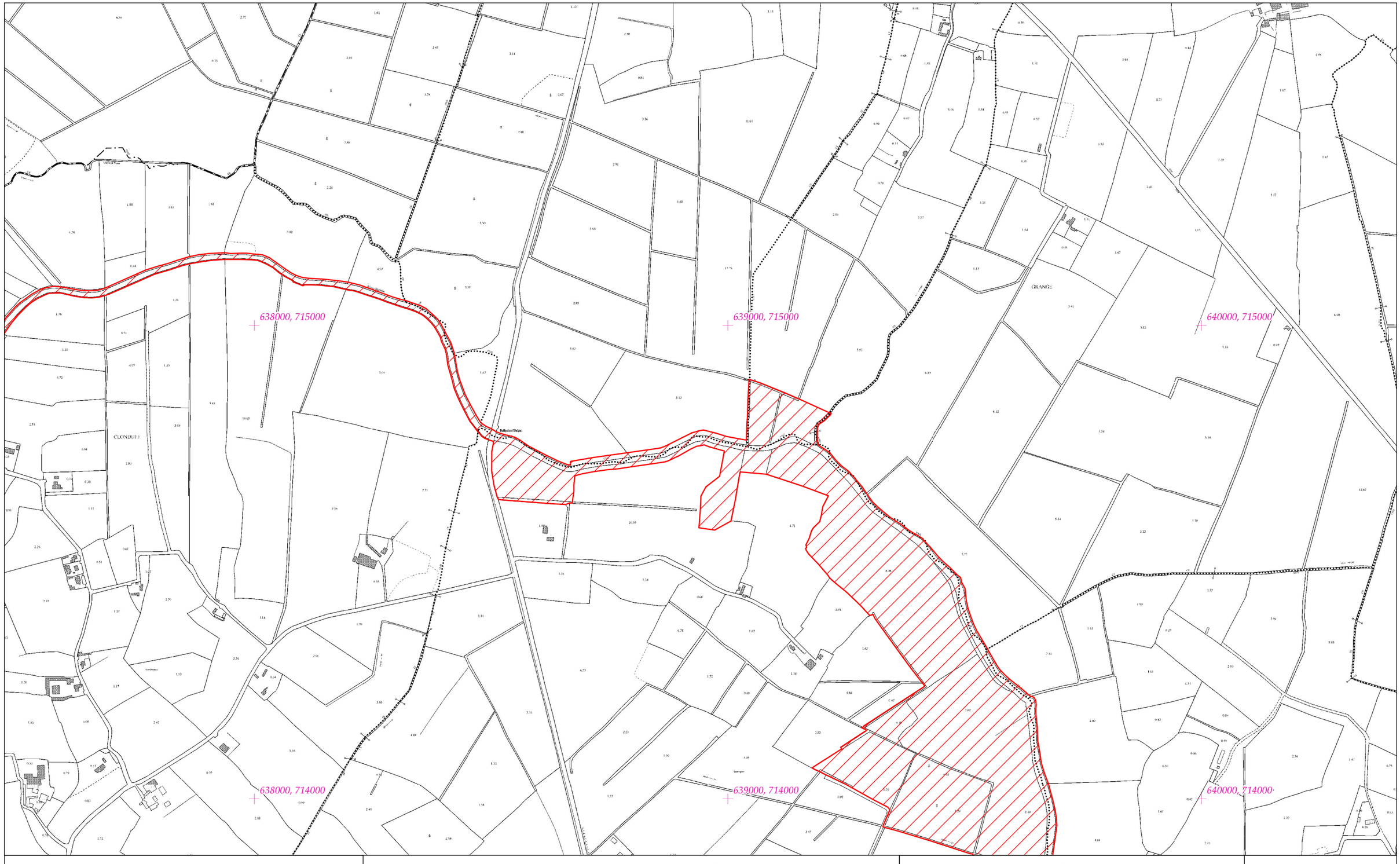


# Rialachán 4(1)(b) / Regulation 4(1)(b)

Leathanach 2 de 446

(Co. Cheatharlach, Co. Chill Dara, Co. Chill Chainnigh, Co. Laoise, Co. Uíbh Fhailí, Co. Thiobraid Árann, Co. Phort Láirge agus Co. Loch Garman.)

Page 2 of 446

(Co. Carlow, Co. Kildare, Co. Kilkenny, Co. Laois, Co. Offaly, Co.Tipperary, Co.Waterford and Co. Wexford)

# LIMISTÉAR FAOI CHAOMHNÚ SPEISIALTA
# SPECIAL AREA OF CONSERVATION

© Rannán Náisiúnta Mapála de Thailte Éireann. Gach ceart ar cosaint. Uimhir Ceadúnais CYAL50351092.
© National Mapping Division of Tailte Éireann . All rights reserved. Licence number CYAL50351092.
Córas Comhordanáidí: Trasteilgean Mercator na hÉireann / Co-ordinate System: Irish Transverse Mercator.

## LCS na Bearú agus na Feoire
## River Barrow and River Nore SAC

1:5000 O.S. TILE 3595d 2 of 446 Uimhir Bhileog Innéacs/ Index Sheet Number: 1

0 0.5km

Scála / Scale 1:7,500

## SITE CODE
## 002162

Leagan / Version: 3.04

Arna chló an / Printed on: 24/10/2024

634000, 714000

635000, 714000

636000, 714000

GRAIGUEAFULLA

REARYVALLEY or CLONYGARK

634000, 713000

635000, 713000

636000, 713000

REARY MORE

# Rialachán 4(1)(b) / Regulation 4(1)(b)

Leathanach 3 de 446

Page 3 of 446

(Co. Cheatharlach, Co. Chill Dara, Co. Chill Chainnigh, Co. Laoise, Co. Uíbh Fhailí, Co. Thiobraid Árann, Co. Phort Láirge agus Co. Loch Garman.)

(Co. Carlow, Co. Kildare, Co. Kilkenny, Co. Laois, Co. Offaly, Co.Tipperary, Co.Waterford and Co. Wexford)

# LIMISTÉAR FAOI CHAOMHNÚ SPEISIALTA
# SPECIAL AREA OF CONSERVATION

**© Rannán Náisiúnta Mapála de Thailte Éireann. Gach ceart ar cosaint. Uimhir Ceadúnais CYAL50351092.**
**© National Mapping Division of Tailte Éireann . All rights reserved. Licence number CYAL50351092.**
**Córas Comhordanáidí: Trasteilgean Mercator na hÉireann / Co-ordinate System: Irish Transverse Mercator.**

## LCS na Bearú agus na Feoire
## River Barrow and River Nore SAC

1:5000 O.S. TILE 3650b 3 of 446 Uimhir Bhileog Innéacs/ Index Sheet Number: 1

0 0.5km

Scála / Scale 1:7,500

## SITE CODE
## 002162

Leagan / Version: 3.04

Arna chló an / Printed on: 24/10/2024

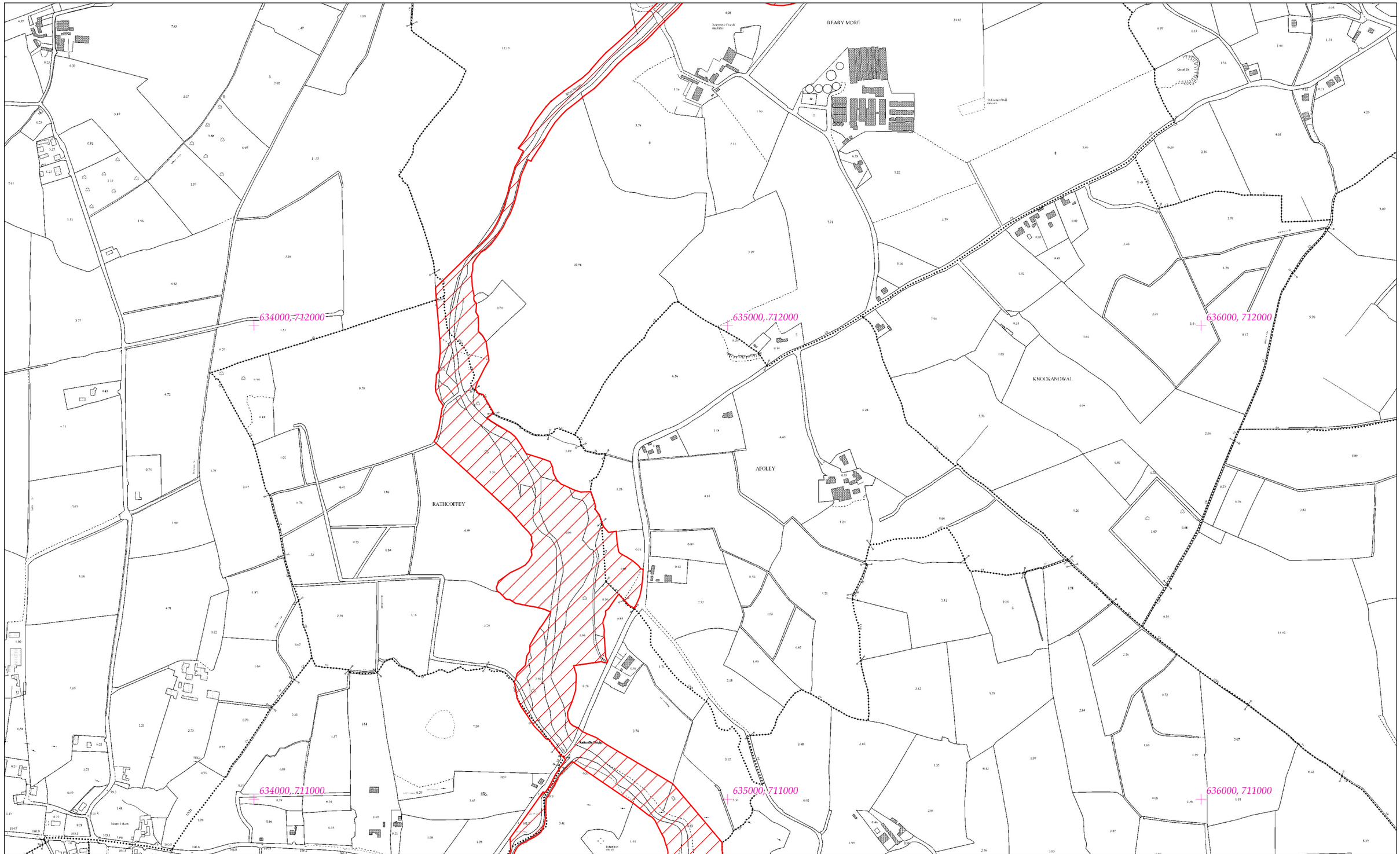


# Rialachán 4(1)(b) / Regulation 4(1)(b)

Leathanach 4 de 446 (Co. Cheatharlach, Co. Chill Dara, Co. Chill Chainnigh, Co. Laoise, Co. Uíbh Fhailí, Co. Thiobraid Árann, Co. Phort Láirge agus Co. Loch Garman.)

Page 4 of 446 (Co. Carlow, Co. Kildare, Co. Kilkenny, Co. Laois, Co. Offaly, Co.Tipperary, Co.Waterford and Co. Wexford)

# LIMISTÉAR FAOI CHAOMHNÚ SPEISIALTA
# SPECIAL AREA OF CONSERVATION

© Rannán Náisiúnta Mapála de Thailte Éireann. Gach ceart ar cosaint. Uimhir Ceadúnais CYAL50351092.
© National Mapping Division of Tailte Éireann . All rights reserved. Licence number CYAL50351092.
Córas Comhordanáidí: Trasteilgean Mercator na hÉireann / Co-ordinate System: Irish Transverse Mercator.

## LCS na Bearú agus na Feoire
## River Barrow and River Nore SAC

1:5000 O.S. TILE 3650d 4 of 446 Uimhir Bhileog Innéacs/ Index Sheet Number: 1

0 0.5km

Scála / Scale 1:7,500

## SITE CODE
## 002162

Leagan / Version: 3.04

Arna chló an / Printed on: 24/10/2024

636000, 714000

637000, 714000

638000, 714000

REARYVALLEY or CLONYGARK

636000, 713000

637000, 713000

REARY BEG

638000, 713000

# Rialachán 4(1)(b) / Regulation 4(1)(b)

Leathanach 5 de 446

(Co. Cheatharlach, Co. Chill Dara, Co. Chill Chainnigh, Co. Laoise, Co. Uíbh Fhailí, Co. Thiobraid Árann, Co. Phort Láirge agus Co. Loch Garman.)

Page 5 of 446

(Co. Carlow, Co. Kildare, Co. Kilkenny, Co. Laois, Co. Offaly, Co.Tipperary, Co.Waterford and Co. Wexford)

# LIMISTÉAR FAOI CHAOMHNÚ SPEISIALTA
# SPECIAL AREA OF CONSERVATION

**© Rannán Náisiúnta Mapála de Thailte Éireann. Gach ceart ar cosaint. Uimhir Ceadúnais CYAL50351092.**
**© National Mapping Division of Tailte Éireann . All rights reserved. Licence number CYAL50351092.**
**Córas Comhordanáidí: Trasteilgean Mercator na hÉireann / Co-ordinate System: Irish Transverse Mercator.**

## LCS na Bearú agus na Feoire
## River Barrow and River Nore SAC

1:5000 O.S. TILE 3651a 5 of 446 Uimhir Bhileog Innéacs/ Index Sheet Number: 1

0 0.5km

Scála / Scale 1:7,500

## SITE CODE
## 002162

Leagan / Version: 3.04

Arna chló an / Printed on: 24/10/2024

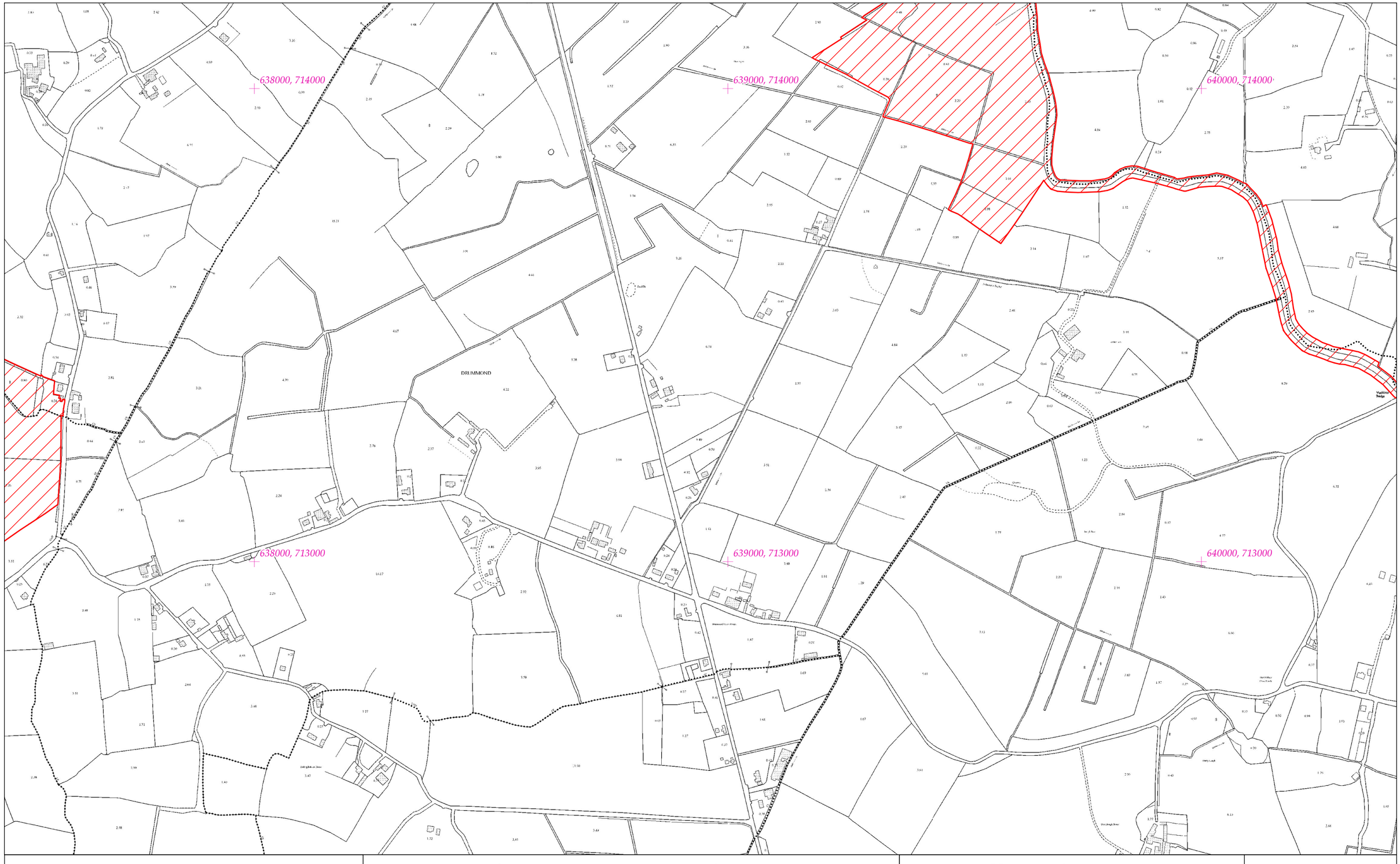


# Rialachán 4(1)(b) / Regulation 4(1)(b)

Leathanach 6 de 446

Page 6 of 446

(Co. Cheatharlach, Co. Chill Dara, Co. Chill Chainnigh, Co. Laoise, Co. Uíbh Fhailí, Co. Thiobraid Árann, Co. Phort Láirge agus Co. Loch Garman.)

(Co. Carlow, Co. Kildare, Co. Kilkenny, Co. Laois, Co. Offaly, Co.Tipperary, Co.Waterford and Co. Wexford)

# LIMISTÉAR FAOI CHAOMHNÚ SPEISIALTA
# SPECIAL AREA OF CONSERVATION

© Rannán Náisiúnta Mapála de Thailte Éireann. Gach ceart ar cosaint. Uimhir Ceadúnais CYAL50351092.
© National Mapping Division of Tailte Éireann . All rights reserved. Licence number CYAL50351092.
Córas Comhordanáidí: Trasteilgean Mercator na hÉireann / Co-ordinate System: Irish Transverse Mercator.

## LCS na Bearú agus na Feoire
## River Barrow and River Nore SAC

1:5000 O.S. TILE 3651b 6 of 446 Uimhir Bhileog Innéacs/ Index Sheet Number: 1

0 0.5km

Scála / Scale 1:7,500

## SITE CODE
## 002162

Leagan / Version: 3.04

Arna chló an / Printed on: 24/10/2024

640000, 714000

641000, 714000

642000, 714000

640000, 713000

641000, 713000

642000, 713000

MUCKLONE

LAUGHT or COMMONS

CLONAGHADOO

CAPPANEARY

DERNACART

Maddens Bridge

# Rialachán 4(1)(b) / Regulation 4(1)(b)

Leathanach 7 de 446

Page 7 of 446

(Co. Cheatharlach, Co. Chill Dara, Co. Chill Chainnigh, Co. Laoise, Co. Uíbh Fhailí, Co. Thiobraid Árann, Co. Phort Láirge agus Co. Loch Garman.)

(Co. Carlow, Co. Kildare, Co. Kilkenny, Co. Laois, Co. Offaly, Co.Tipperary, Co.Waterford and Co. Wexford)

# LIMISTÉAR FAOI CHAOMHNÚ SPEISIALTA
# SPECIAL AREA OF CONSERVATION

© Rannán Náisiúnta Mapála de Thailte Éireann. Gach ceart ar cosaint. Uimhir Ceadúnais CYAL50351092.
© National Mapping Division of Tailte Éireann . All rights reserved. Licence number CYAL50351092.
Córas Comhordanáidí: Trasteilgean Mercator na hÉireann / Co-ordinate System: Irish Transverse Mercator.

## LCS na Bearú agus na Feoire
## River Barrow and River Nore SAC

1:5000 O.S. TILE 3652a 7 of 446 Uimhir Bhileog Innéacs/ Index Sheet Number: 1

## SITE CODE
## 002162

0 0.5km

Scála / Scale 1:7,500

Leagan / Version: 3.04

Arna chló an / Printed on: 24/10/2024

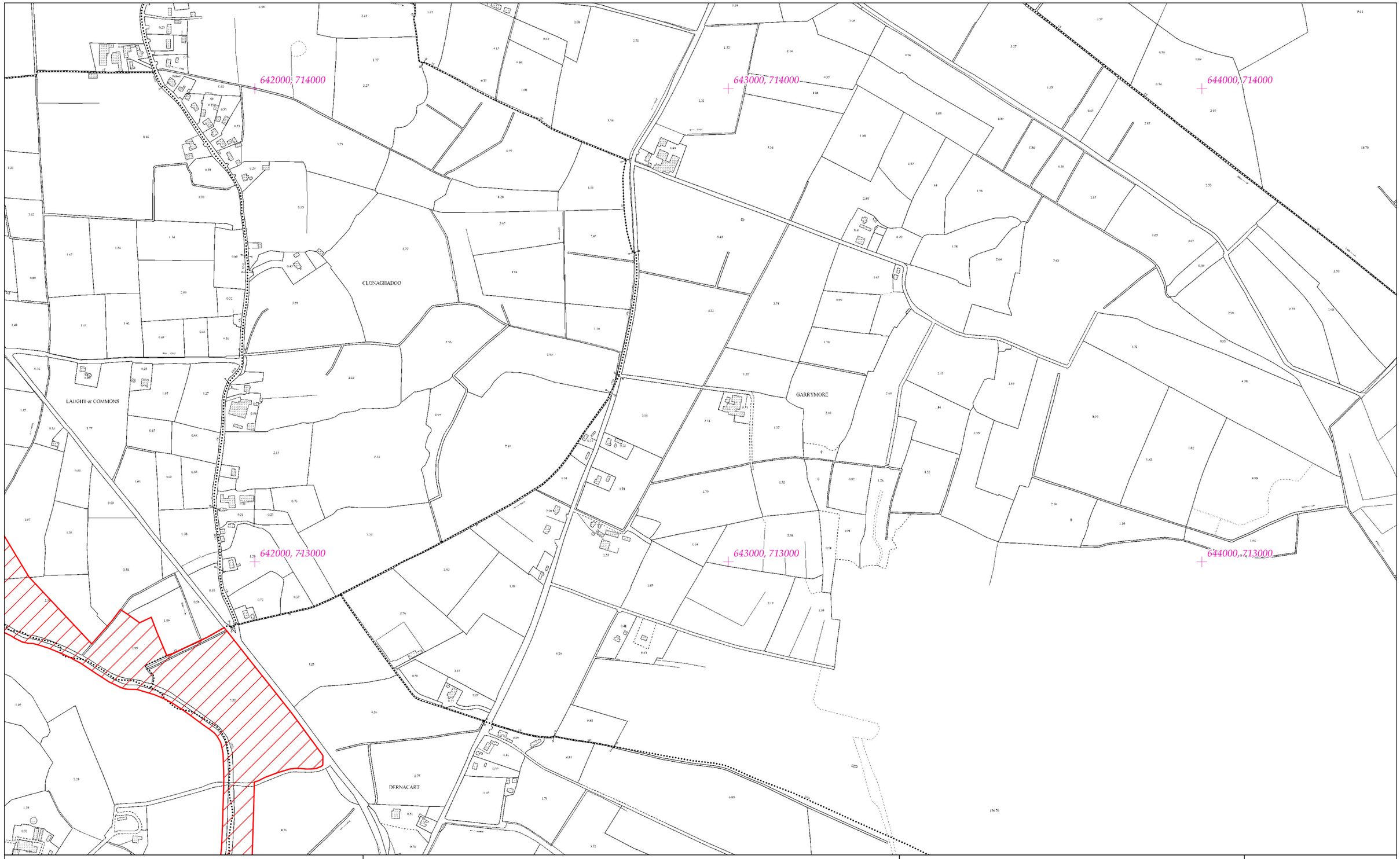


# Rialachán 4(1)(b) / Regulation 4(1)(b)

Leathanach 8 de 446 (Co. Cheatharlach, Co. Chill Dara, Co. Chill Chainnigh, Co. Laoise, Co. Uíbh Fhailí, Co. Thiobraid Árann, Co. Phort Láirge agus Co. Loch Garman.)

Page 8 of 446 (Co. Carlow, Co. Kildare, Co. Kilkenny, Co. Laois, Co. Offaly, Co.Tipperary, Co.Waterford and Co. Wexford)

# LIMISTÉAR FAOI CHAOMHNÚ SPEISIALTA
# SPECIAL AREA OF CONSERVATION

© Rannán Náisiúnta Mapála de Thailte Éireann. Gach ceart ar cosaint. Uimhir Ceadúnais CYAL50351092.
© National Mapping Division of Tailte Éireann . All rights reserved. Licence number CYAL50351092.
Córas Comhordanáidí: Trasteilgean Mercator na hÉireann / Co-ordinate System: Irish Transverse Mercator.

## LCS na Bearú agus na Feoire
## River Barrow and River Nore SAC

1:5000 O.S. TILE 3652b 8 of 446 Uimhir Bhileog Innéacs/ Index Sheet Number: 1

0 0.5km

Scála / Scale 1:7,500

## SITE CODE
## 002162

Leagan / Version: 3.04

Arna chló an / Printed on: 24/10/2024

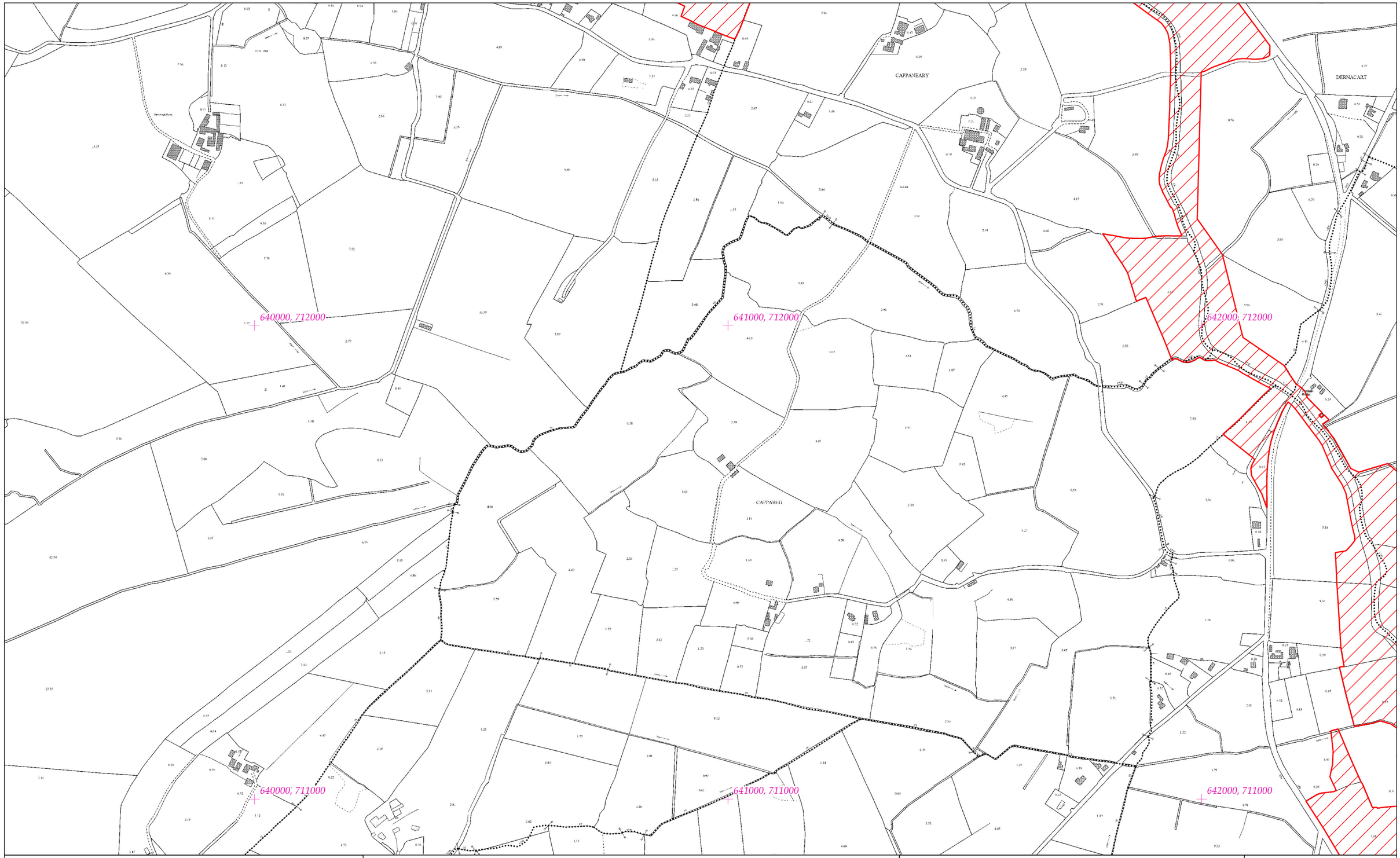


# Rialachán 4(1)(b) / Regulation 4(1)(b)

Leathanach 9 de 446 (Co. Cheatharlach, Co. Chill Dara, Co. Chill Chainnigh, Co. Laoise, Co. Uíbh Fhailí, Co. Thiobraid Árann, Co. Phort Láirge agus Co. Loch Garman.)

Page 9 of 446 (Co. Carlow, Co. Kildare, Co. Kilkenny, Co. Laois, Co. Offaly, Co.Tipperary, Co.Waterford and Co. Wexford)

# LIMISTÉAR FAOI CHAOMHNÚ SPEISIALTA
# SPECIAL AREA OF CONSERVATION

© Rannán Náisiúnta Mapála de Thailte Éireann. Gach ceart ar cosaint. Uimhir Ceadúnais CYAL50351092.
© National Mapping Division of Tailte Éireann . All rights reserved. Licence number CYAL50351092.
Córas Comhordanáidí: Trasteilgean Mercator na hÉireann / Co-ordinate System: Irish Transverse Mercator.

LCS na Bearú agus na Feoire
River Barrow and River Nore SAC

1:5000 O.S. TILE 3652c 9 of 446 Uimhir Bhileog Innéacs/ Index Sheet Number: 1

0 0.5km

Scála / Scale 1:7,500

SITE CODE
002162

Leagan / Version: 3.04

Arna chló an / Printed on: 24/10/2024

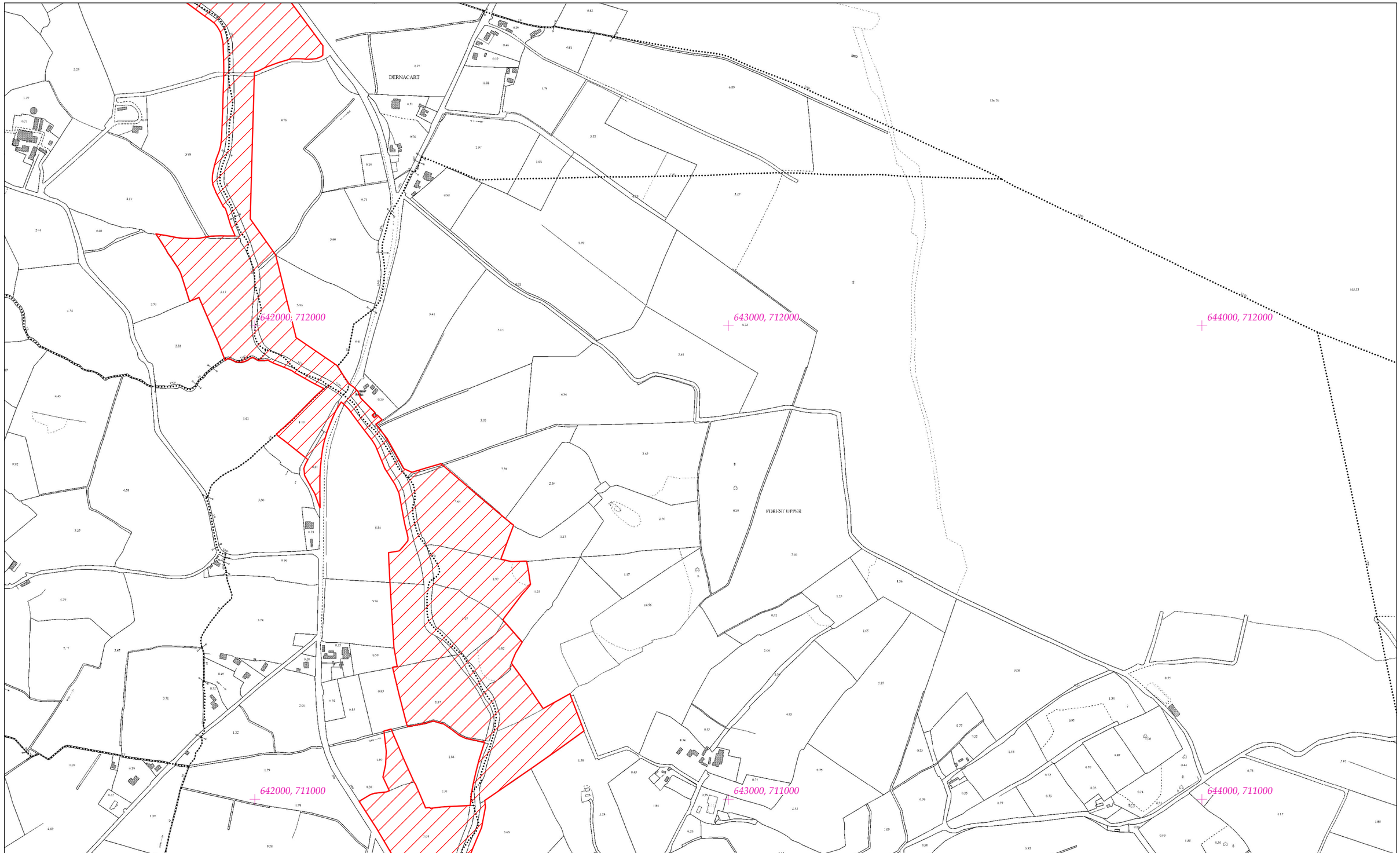


# Rialachán 4(1)(b) / Regulation 4(1)(b)

Leathanach 10 de 446

Page 10 of 446

(Co. Cheatharlach, Co. Chill Dara, Co. Chill Chainnigh, Co. Laoise, Co. Uíbh Fhailí, Co. Thiobraid Árann, Co. Phort Láirge agus Co. Loch Garman.)

(Co. Carlow, Co. Kildare, Co. Kilkenny, Co. Laois, Co. Offaly, Co.Tipperary, Co.Waterford and Co. Wexford)

# LIMISTÉAR FAOI CHAOMHNÚ SPEISIALTA
# SPECIAL AREA OF CONSERVATION

**© Rannán Náisiúnta Mapála de Thailte Éireann. Gach ceart ar cosaint. Uimhir Ceadúnais CYAL50351092.**
**© National Mapping Division of Tailte Éireann . All rights reserved. Licence number CYAL50351092.**
**Córas Comhordanáidí: Trasteilgean Mercator na hÉireann / Co-ordinate System: Irish Transverse Mercator.**

LCS na Bearú agus na Feoire
River Barrow and River Nore SAC

1:5000 O.S. TILE 3652d 10 of 446 Uimhir Bhileog Innéacs/ Index Sheet Number: 1

0 0.5km

Scála / Scale 1:7,500

SITE CODE
002162

Leagan / Version: 3.04

Arna chló an / Printed on: 24/10/2024

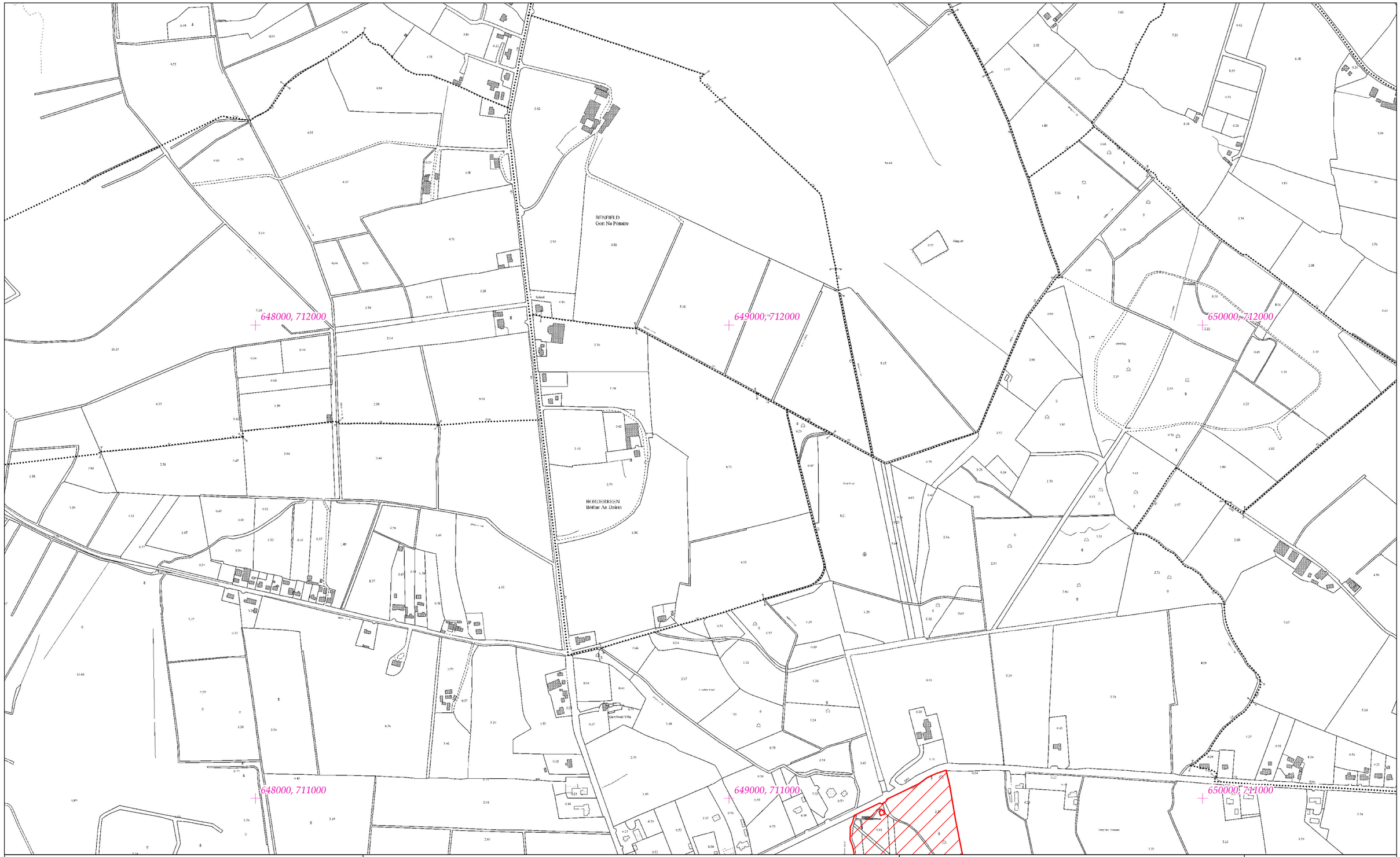


# Rialachán 4(1)(b) / Regulation 4(1)(b)

Leathanach 11 de 446

Page 11 of 446

(Co. Cheatharlach, Co. Chill Dara, Co. Chill Chainnigh, Co. Laoise, Co. Uíbh Fhailí, Co. Thiobraid Árann, Co. Phort Láirge agus Co. Loch Garman.)

(Co. Carlow, Co. Kildare, Co. Kilkenny, Co. Laois, Co. Offaly, Co.Tipperary, Co.Waterford and Co. Wexford)

# LIMISTÉAR FAOI CHAOMHNÚ SPEISIALTA
# SPECIAL AREA OF CONSERVATION

**© Rannán Náisiúnta Mapála de Thailte Éireann. Gach ceart ar cosaint. Uimhir Ceadúnais CYAL50351092.**
**© National Mapping Division of Tailte Éireann . All rights reserved. Licence number CYAL50351092.**
**Córas Comhordanáidí: Trasteilgean Mercator na hÉireann / Co-ordinate System: Irish Transverse Mercator.**

## LCS na Bearú agus na Feoire
## River Barrow and River Nore SAC

1:5000 O.S. TILE 3654c 11 of 446 Uimhir Bhileog Innéacs/ Index Sheet Number: 1

0 0.5km

Scála / Scale 1:7,500

## SITE CODE
## 002162

Leagan / Version: 3.04

Arna chló an / Printed on: 24/10/2024

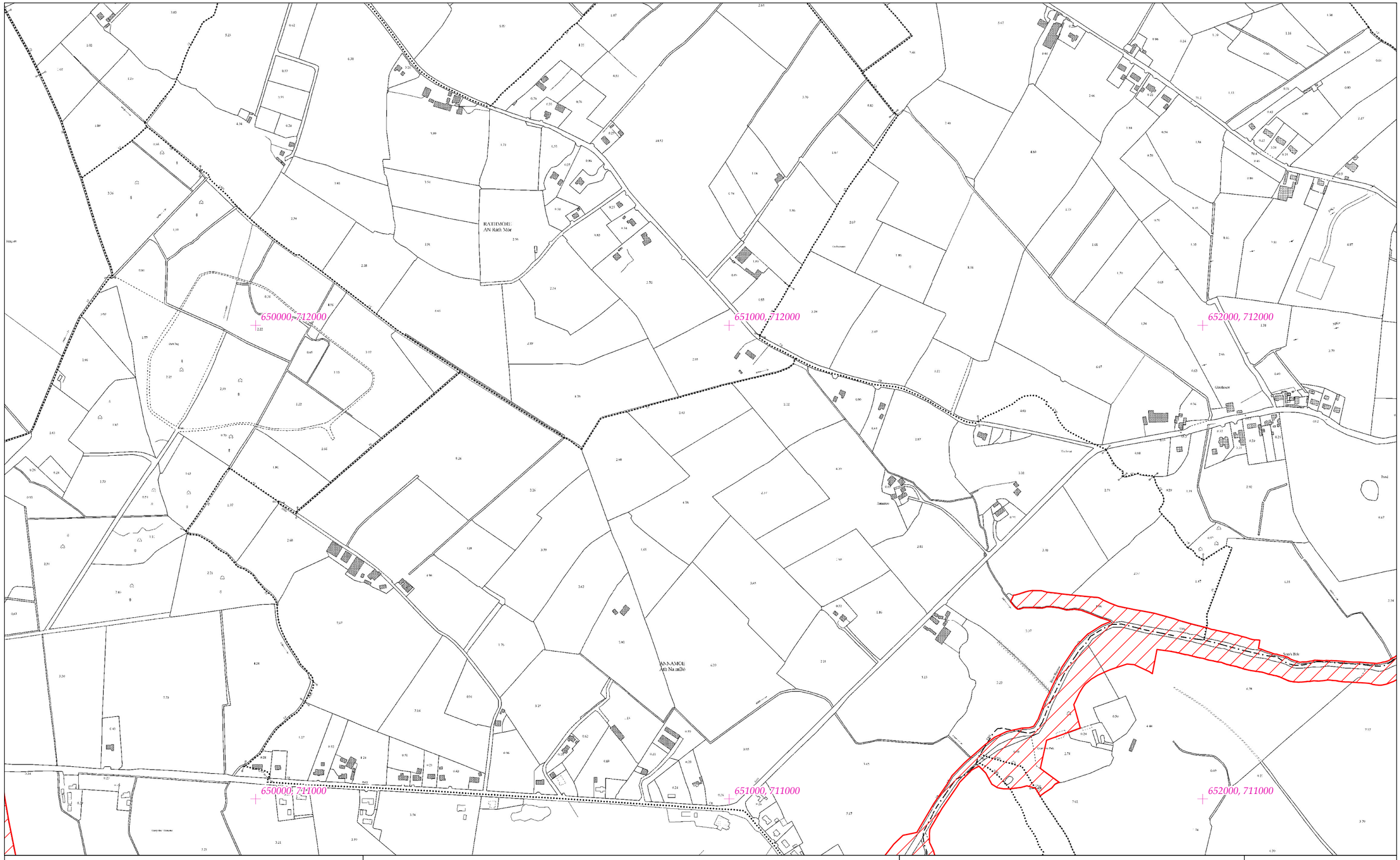


# Rialachán 4(1)(b) / Regulation 4(1)(b)

Leathanach 12 de 446

Page 12 of 446

(Co. Cheatharlach, Co. Chill Dara, Co. Chill Chainnigh, Co. Laoise, Co. Uíbh Fhailí, Co. Thiobraid Árann, Co. Phort Láirge agus Co. Loch Garman.)

(Co. Carlow, Co. Kildare, Co. Kilkenny, Co. Laois, Co. Offaly, Co.Tipperary, Co.Waterford and Co. Wexford)

# LIMISTÉAR FAOI CHAOMHNÚ SPEISIALTA
# SPECIAL AREA OF CONSERVATION

**© Rannán Náisiúnta Mapála de Thailte Éireann. Gach ceart ar cosaint. Uimhir Ceadúnais CYAL50351092.**
**© National Mapping Division of Tailte Éireann . All rights reserved. Licence number CYAL50351092.**
**Córas Comhordanáidí: Trasteilgean Mercator na hÉireann / Co-ordinate System: Irish Transverse Mercator.**

## LCS na Bearú agus na Feoire
## River Barrow and River Nore SAC

1:5000 O.S. TILE 3654d 12 of 446 Uimhir Bhileog Innéacs/ Index Sheet Number: 1

0 0.5km

Scála / Scale 1:7,500

## SITE CODE
## 002162

Leagan / Version: 3.04

Arna chló an / Printed on: 24/10/2024

652000, 714000

653000, 714000

654000, 714000

KILMALOGUE

652000, 713000

653000, 713000

654000, 713000

# Rialachán 4(1)(b) / Regulation 4(1)(b)

Leathanach 13 de 446

(Co. Cheatharlach, Co. Chill Dara, Co. Chill Chainnigh, Co. Laoise, Co. Uíbh Fhailí, Co. Thiobraid Árann, Co. Phort Láirge agus Co. Loch Garman.)

Page 13 of 446

(Co. Carlow, Co. Kildare, Co. Kilkenny, Co. Laois, Co. Offaly, Co.Tipperary, Co.Waterford and Co. Wexford)

# LIMISTÉAR FAOI CHAOMHNÚ SPEISIALTA
# SPECIAL AREA OF CONSERVATION

© Rannán Náisiúnta Mapála de Thailte Éireann. Gach ceart ar cosaint. Uimhir Ceadúnais CYAL50351092.
© National Mapping Division of Tailte Éireann . All rights reserved. Licence number CYAL50351092.
Córas Comhordanáidí: Trasteilgean Mercator na hÉireann / Co-ordinate System: Irish Transverse Mercator.

## LCS na Bearú agus na Feoire
## River Barrow and River Nore SAC

1:5000 O.S. TILE 3655a 13 of 446 Uimhir Bhileog Innéacs/ Index Sheet Number: 1

0 0.5km

Scála / Scale 1:7,500

## SITE CODE
## 002162

Leagan / Version: 3.04

Arna chló an / Printed on: 24/10/2024

654000, 714000

655000, 714000

656000, 714000

TINACRANNAGH

BISHOPSWOOD

DROUGHILL

654000, 713000

655000, 713000

656000, 713000

# Rialachán 4(1)(b) / Regulation 4(1)(b)

Leathanach 14 de 446

(Co. Cheatharlach, Co. Chill Dara, Co. Chill Chainnigh, Co. Laoise, Co. Uíbh Fhailí, Co. Thiobraid Árann, Co. Phort Láirge agus Co. Loch Garman.)

Page 14 of 446

(Co. Carlow, Co. Kildare, Co. Kilkenny, Co. Laois, Co. Offaly, Co.Tipperary, Co.Waterford and Co. Wexford)

# LIMISTÉAR FAOI CHAOMHNÚ SPEISIALTA
# SPECIAL AREA OF CONSERVATION

© Rannán Náisiúnta Mapála de Thailte Éireann. Gach ceart ar cosaint. Uimhir Ceadúnais CYAL50351092.
© National Mapping Division of Tailte Éireann . All rights reserved. Licence number CYAL50351092.
Córas Comhordanáidí: Trasteilgean Mercator na hÉireann / Co-ordinate System: Irish Transverse Mercator.

## LCS na Bearú agus na Feoire
## River Barrow and River Nore SAC

1:5000 O.S. TILE 3655b 14 of 446 Uimhir Bhileog Innéacs/ Index Sheet Number: 1

0 0.5km

Scála / Scale 1:7,500

## SITE CODE
## 002162

Leagan / Version: 3.04

Arna chló an / Printed on: 24/10/2024

652000, 712000

653000, 712000

654000, 712000

652000, 711000

653000, 711000

654000, 711000

# Rialachán 4(1)(b) / Regulation 4(1)(b)

Leathanach 15 de 446

Page 15 of 446

(Co. Cheatharlach, Co. Chill Dara, Co. Chill Chainnigh, Co. Laoise, Co. Uíbh Fhailí, Co. Thiobraid Árann, Co. Phort Láirge agus Co. Loch Garman.)

(Co. Carlow, Co. Kildare, Co. Kilkenny, Co. Laois, Co. Offaly, Co.Tipperary, Co.Waterford and Co. Wexford)

# LIMISTÉAR FAOI CHAOMHNÚ SPEISIALTA
# SPECIAL AREA OF CONSERVATION

© Rannán Náisiúnta Mapála de Thailte Éireann. Gach ceart ar cosaint. Uimhir Ceadúnais CYAL50351092.
© National Mapping Division of Tailte Éireann . All rights reserved. Licence number CYAL50351092.
Córas Comhordanáidí: Trasteilgean Mercator na hÉireann / Co-ordinate System: Irish Transverse Mercator.

## LCS na Bearú agus na Feoire
## River Barrow and River Nore SAC

1:5000 O.S. TILE 3655c 15 of 446 Uimhir Bhileog Innéacs/ Index Sheet Number: 1

0 0.5km

Scála / Scale 1:7,500

## SITE CODE
## 002162

Leagan / Version: 3.04

Arna chló an / Printed on: 24/10/2024

654000, 712000

655000, 712000

656000, 712000

654000, 711000

655000, 711000

656000, 711000

PORTARLINGTON

BRACKLONE

Derrycosh

Commons of Derrymore Close

Kearney's Lough

Whitefield

Ballymorris House

Mast

# Rialachán 4(1)(b) / Regulation 4(1)(b)

Leathanach 16 de 446

Page 16 of 446

(Co. Cheatharlach, Co. Chill Dara, Co. Chill Chainnigh, Co. Laoise, Co. Uíbh Fhailí, Co. Thiobraid Árann, Co. Phort Láirge agus Co. Loch Garman.)

(Co. Carlow, Co. Kildare, Co. Kilkenny, Co. Laois, Co. Offaly, Co.Tipperary, Co.Waterford and Co. Wexford)

# LIMISTÉAR FAOI CHAOMHNÚ SPEISIALTA
# SPECIAL AREA OF CONSERVATION

© Rannán Náisiúnta Mapála de Thailte Éireann. Gach ceart ar cosaint. Uimhir Ceadúnais CYAL50351092.
© National Mapping Division of Tailte Éireann . All rights reserved. Licence number CYAL50351092.
Córas Comhordanáidí: Trasteilgean Mercator na hÉireann / Co-ordinate System: Irish Transverse Mercator.

## LCS na Bearú agus na Feoire
## River Barrow and River Nore SAC

1:5000 O.S. TILE 3655d 16 of 446 Uimhir Bhileog Innéacs/ Index Sheet Number: 1

0 0.5km

Scála / Scale 1:7,500

## SITE CODE
## 002162

Leagan / Version: 3.04

Arna chló an / Printed on: 24/10/2024

658000, 714000

659000, 714000

660000, 714000

CLONDOOLUSK
Cluain Dúlóisethe

658000, 713000

659000, 713000

660000, 713000

# Rialachán 4(1)(b) / Regulation 4(1)(b)

Leathanach 17 de 446

(Co. Cheatharlach, Co. Chill Dara, Co. Chill Chainnigh, Co. Laoise, Co. Uíbh Fhailí, Co. Thiobraid Árann, Co. Phort Láirge agus Co. Loch Garman.)

Page 17 of 446

(Co. Carlow, Co. Kildare, Co. Kilkenny, Co. Laois, Co. Offaly, Co.Tipperary, Co.Waterford and Co. Wexford)

# LIMISTÉAR FAOI CHAOMHNÚ SPEISIALTA
# SPECIAL AREA OF CONSERVATION

© Rannán Náisiúnta Mapála de Thailte Éireann. Gach ceart ar cosaint. Uimhir Ceadúnais CYAL50351092.
© National Mapping Division of Tailte Éireann . All rights reserved. Licence number CYAL50351092.
Córas Comhordanáidí: Trasteilgean Mercator na hÉireann / Co-ordinate System: Irish Transverse Mercator.

## LCS na Bearú agus na Feoire
## River Barrow and River Nore SAC

1:5000 O.S. TILE 3656b 17 of 446 Uimhir Bhileog Innéacs/ Index Sheet Number: 2

0 0.5km

Scála / Scale 1:7,500

## SITE CODE
## 002162

Leagan / Version: 3.04

Arna chló an / Printed on: 24/10/2024

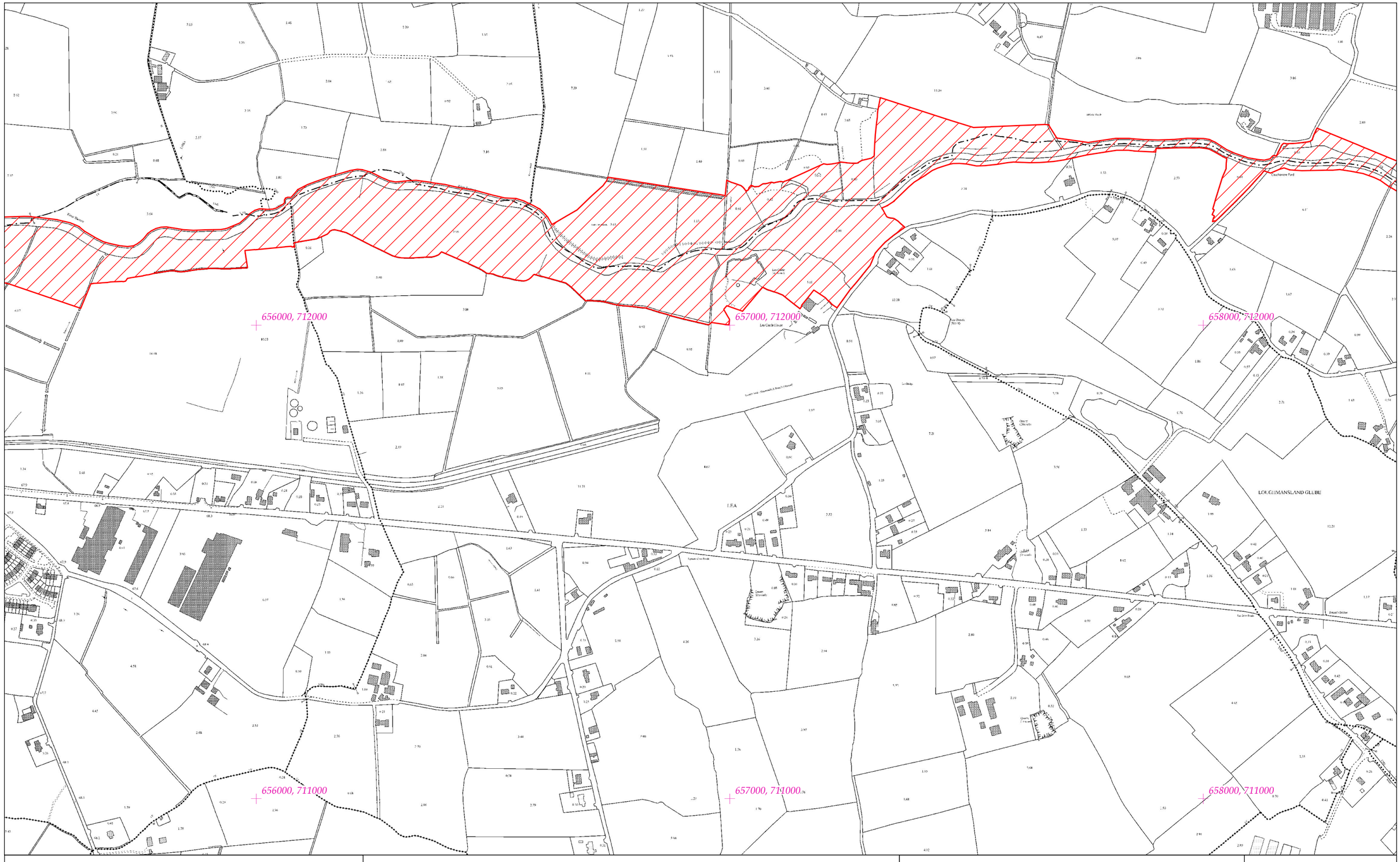
656000, 712000
657000, 712000
658000, 712000
656000, 711000
657000, 711000
658000, 711000
River Barrow
Clashanrow Ford
Lea Castle (Site of)
Lea Bridge
Quarry
Quarry (Disused)
Sand Pit
Sand Pit (Disused)
Gravel Pit
Gravel Pit (Disused)
Pond
Spring
Well
Boundary
Cutting
Embankment
Tunnel
Level Crossing
Overhead Line
Pylon
Telegraph Line
Telegraph Pole
Sluice
Weir
Ford
Footbridge
Bridge
Pier
Slipway
Lighthouse
Beacon
Boundary Stone
Milestone
Antiquity
Site of Church
Site of Graveyard
Site of Castle
Site of Battle
Site of Mill
Site of Tower
Site of Fort
Site of Monument
Site of Cross
Site of Holy Well
Site of Ring Barrow
Site of Standing Stone
Site of Stone Circle
Site of Stone Row
Site of Cairn
Site of Megalithic Tomb
Site of Ogham Stone
Site of Souterrain
Site of Crannog
Site of Rock Art
Site of Wreck
Site of Misc. Historic Point
Site of Misc. Historic Area
Site of Misc. Historic Line
Site of Misc. Historic Boundary
Site of Misc. Historic Building
Site of Misc. Historic Structure
Site of Misc. Historic Feature
Site of Misc. Historic Object
Site of Misc. Historic Event
Site of Misc. Historic Person
Site of Misc. Historic Place
Site of Misc. Historic Thing
Site of Misc. Historic Idea
Site of Misc. Historic Concept
Site of Misc. Historic Abstract
Site of Misc. Historic Unknown
Site of Misc. Historic Other
Site of Misc. Historic Unclassified
Site of Misc. Historic Unspecified
Site of Misc. Historic Undefined

658000, 712000

659000, 712000

660000, 712000

LOUGHMANSLAND GLEBE

ULLARD or CONTROVE

658000, 711000

659000, 711000

660000, 711000

# Rialachán 4(1)(b) / Regulation 4(1)(b)

Leathanach 19 de 446

(Co. Cheatharlach, Co. Chill Dara, Co. Chill Chainnigh, Co. Laoise, Co. Uíbh Fhailí, Co. Thiobraid Árann, Co. Phort Láirge agus Co. Loch Garman.)

Page 19 of 446

(Co. Carlow, Co. Kildare, Co. Kilkenny, Co. Laois, Co. Offaly, Co.Tipperary, Co.Waterford and Co. Wexford)

# LIMISTÉAR FAOI CHAOMHNÚ SPEISIALTA
# SPECIAL AREA OF CONSERVATION

**© Rannán Náisiúnta Mapála de Thailte Éireann. Gach ceart ar cosaint. Uimhir Ceadúnais CYAL50351092.**
**© National Mapping Division of Tailte Éireann . All rights reserved. Licence number CYAL50351092.**
**Córas Comhordanáidí: Trasteilgean Mercator na hÉireann / Co-ordinate System: Irish Transverse Mercator.**

## LCS na Bearú agus na Feoire
## River Barrow and River Nore SAC

1:5000 O.S. TILE 3656d 19 of 446 Uimhir Bhileog Innéacs/ Index Sheet Number: 2

0 0.5km

Scála / Scale 1:7,500

## SITE CODE
## 002162

Leagan / Version: 3.04

Arna chló an / Printed on: 24/10/2024

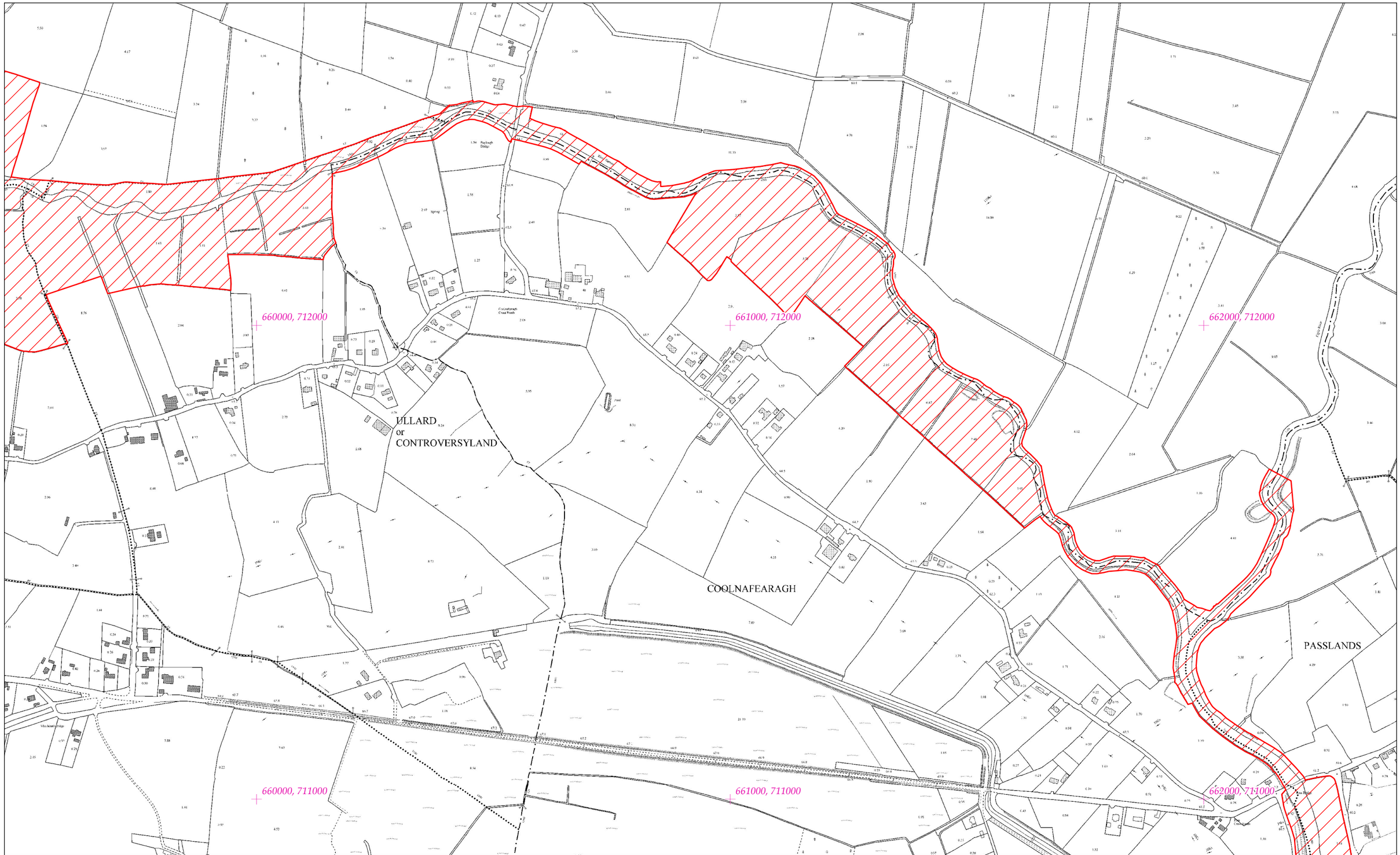


# Rialachán 4(1)(b) / Regulation 4(1)(b)

Leathanach 20 de 446

Page 20 of 446

(Co. Cheatharlach, Co. Chill Dara, Co. Chill Chainnigh, Co. Laoise, Co. Uíbh Fhailí, Co. Thiobraid Árann, Co. Phort Láirge agus Co. Loch Garman.)

(Co. Carlow, Co. Kildare, Co. Kilkenny, Co. Laois, Co. Offaly, Co.Tipperary, Co.Waterford and Co. Wexford)

# LIMISTÉAR FAOI CHAOMHNÚ SPEISIALTA
# SPECIAL AREA OF CONSERVATION

© Rannán Náisiúnta Mapála de Thailte Éireann. Gach ceart ar cosaint. Uimhir Ceadúnais CYAL50351092.
© National Mapping Division of Tailte Éireann . All rights reserved. Licence number CYAL50351092.
Córas Comhordanáidí: Trasteilgean Mercator na hÉireann / Co-ordinate System: Irish Transverse Mercator.

## LCS na Bearú agus na Feoire
## River Barrow and River Nore SAC

1:5000 O.S. TILE 3657c 20 of 446 Uimhir Bhileog Innéacs/ Index Sheet Number: 2

0 0.5km

Scála / Scale 1:7,500

## SITE CODE
## 002162

Leagan / Version: 3.04

Arna chló an / Printed on: 24/10/2024

MILLFARM
(ED Monasterevin)

OLDGRANGE

PASSLANDS

BARRADERRA

662000, 712000

663000, 712000

664000, 712000

662000, 711000

663000, 711000

664000, 711000

# Rialachán 4(1)(b) / Regulation 4(1)(b)

Leathanach 21 de 446 (Co. Cheatharlach, Co. Chill Dara, Co. Chill Chainnigh, Co. Laoise, Co. Uíbh Fhailí, Co. Thiobraid Árann, Co. Phort Láirge agus Co. Loch Garman.)

Page 21 of 446 (Co. Carlow, Co. Kildare, Co. Kilkenny, Co. Laois, Co. Offaly, Co.Tipperary, Co.Waterford and Co. Wexford)

# LIMISTÉAR FAOI CHAOMHNÚ SPEISIALTA
# SPECIAL AREA OF CONSERVATION

© Rannán Náisiúnta Mapála de Thailte Éireann. Gach ceart ar cosaint. Uimhir Ceadúnais CYAL50351092.
© National Mapping Division of Tailte Éireann . All rights reserved. Licence number CYAL50351092.
Córas Comhordanáidí: Trasteilgean Mercator na hÉireann / Co-ordinate System: Irish Transverse Mercator.

LCS na Bearú agus na Feoire
River Barrow and River Nore SAC

1:5000 O.S. TILE 3657d 21 of 446 Uimhir Bhileog Innéacs/ Index Sheet Number: 2

0 0.5km

Scála / Scale 1:7,500

SITE CODE
002162

Leagan / Version: 3.04

Arna chló an / Printed on: 24/10/2024

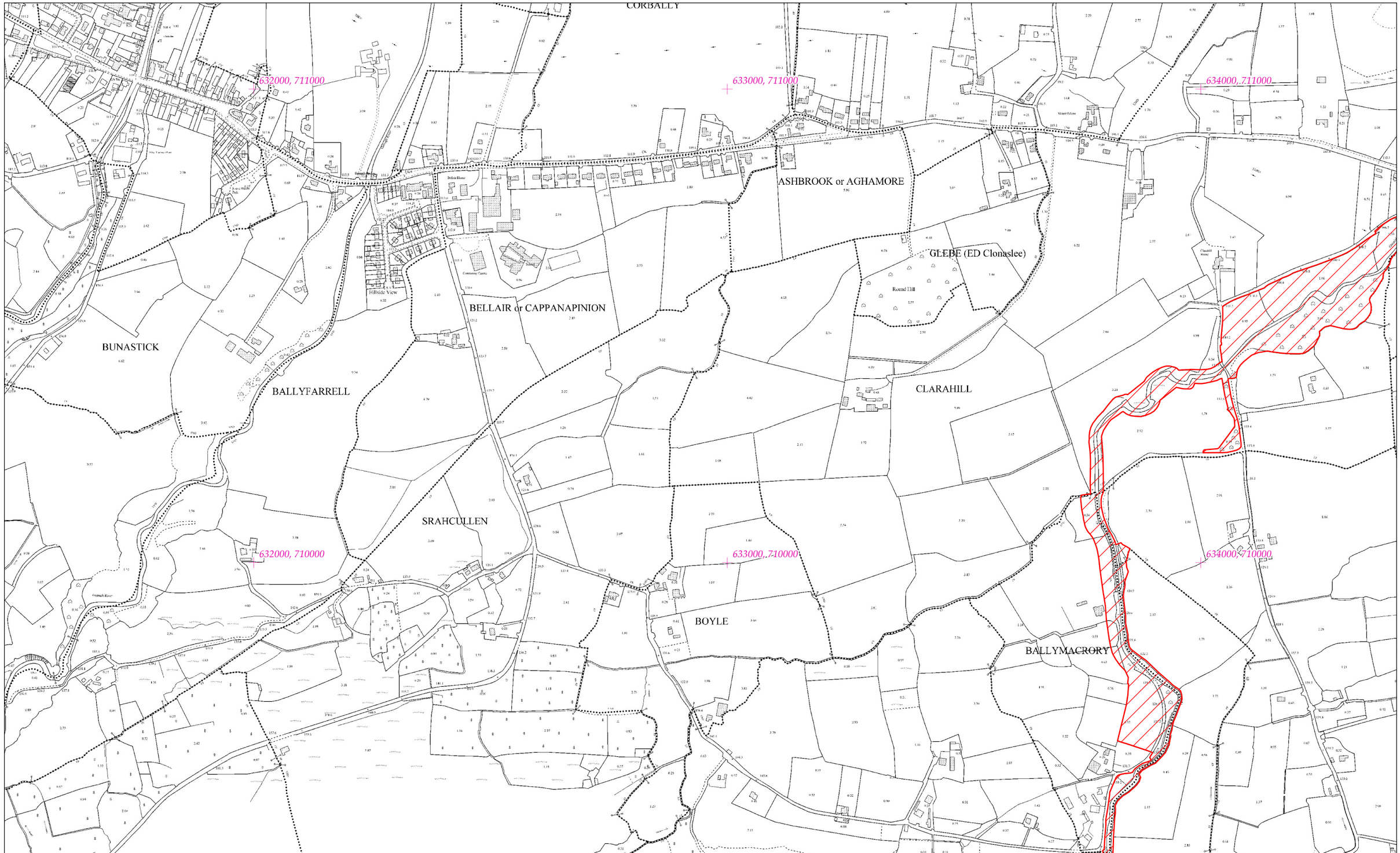


# Rialachán 4(1)(b) / Regulation 4(1)(b)

# LIMISTÉAR FAOI CHAOMHNÚ SPEISIALTA
# SPECIAL AREA OF CONSERVATION

## LCS na Bearú agus na Feoire
## River Barrow and River Nore SAC

1:5000 O.S. TILE 3708a 22 of 446 Uimhir Bhileog Innéacs/ Index Sheet Number: 1

## SITE CODE
## 002162

Leathanach 22 de 446

(Co. Cheatharlach, Co. Chill Dara, Co. Chill Chainnigh, Co. Laoise, Co. Uíbh Fhailí, Co. Thiobraid Árann, Co. Phort Láirge agus Co. Loch Garman.)

Page 22 of 446

(Co. Carlow, Co. Kildare, Co. Kilkenny, Co. Laois, Co. Offaly, Co.Tipperary, Co.Waterford and Co. Wexford)

© Rannán Náisiúnta Mapála de Thailte Éireann. Gach ceart ar cosaint. Uimhir Ceadúnais CYAL50351092.
© National Mapping Division of Tailte Éireann . All rights reserved. Licence number CYAL50351092.
Córas Comhordanáidí: Trasteilgean Mercator na hÉireann / Co-ordinate System: Irish Transverse Mercator.

0 0.5km

Scála / Scale 1:7,500

Leagan / Version: 3.04

Arna chló an / Printed on: 24/10/2024

3E (ED Clonaslee)

HILL

# Rialachán 4(1)(b) / Regulation 4(1)(b)

Leathanach 23 de 446

Page 23 of 446

(Co. Cheatharlach, Co. Chill Dara, Co. Chill Chainnigh, Co. Laoise, Co. Uíbh Fhailí, Co. Thiobraid Árann, Co. Phort Láirge agus Co. Loch Garman.)

(Co. Carlow, Co. Kildare, Co. Kilkenny, Co. Laois, Co. Offaly, Co.Tipperary, Co.Waterford and Co. Wexford)

# LIMISTÉAR FAOI CHAOMHNÚ SPEISIALTA
# SPECIAL AREA OF CONSERVATION

© Rannán Náisiúnta Mapála de Thailte Éireann. Gach ceart ar cosaint. Uimhir Ceadúnais CYAL50351092.
© National Mapping Division of Tailte Éireann . All rights reserved. Licence number CYAL50351092.
Córas Comhordanáidí: Trasteilgean Mercator na hÉireann / Co-ordinate System: Irish Transverse Mercator.

## LCS na Bearú agus na Feoire
## River Barrow and River Nore SAC

1:5000 O.S. TILE 3708b 23 of 446 Uimhir Bhileog Innéacs/ Index Sheet Number: 1

0 0.5km

Scála / Scale 1:7,500

## SITE CODE
## 002162

Leagan / Version: 3.04

Arna chló an / Printed on: 24/10/2024

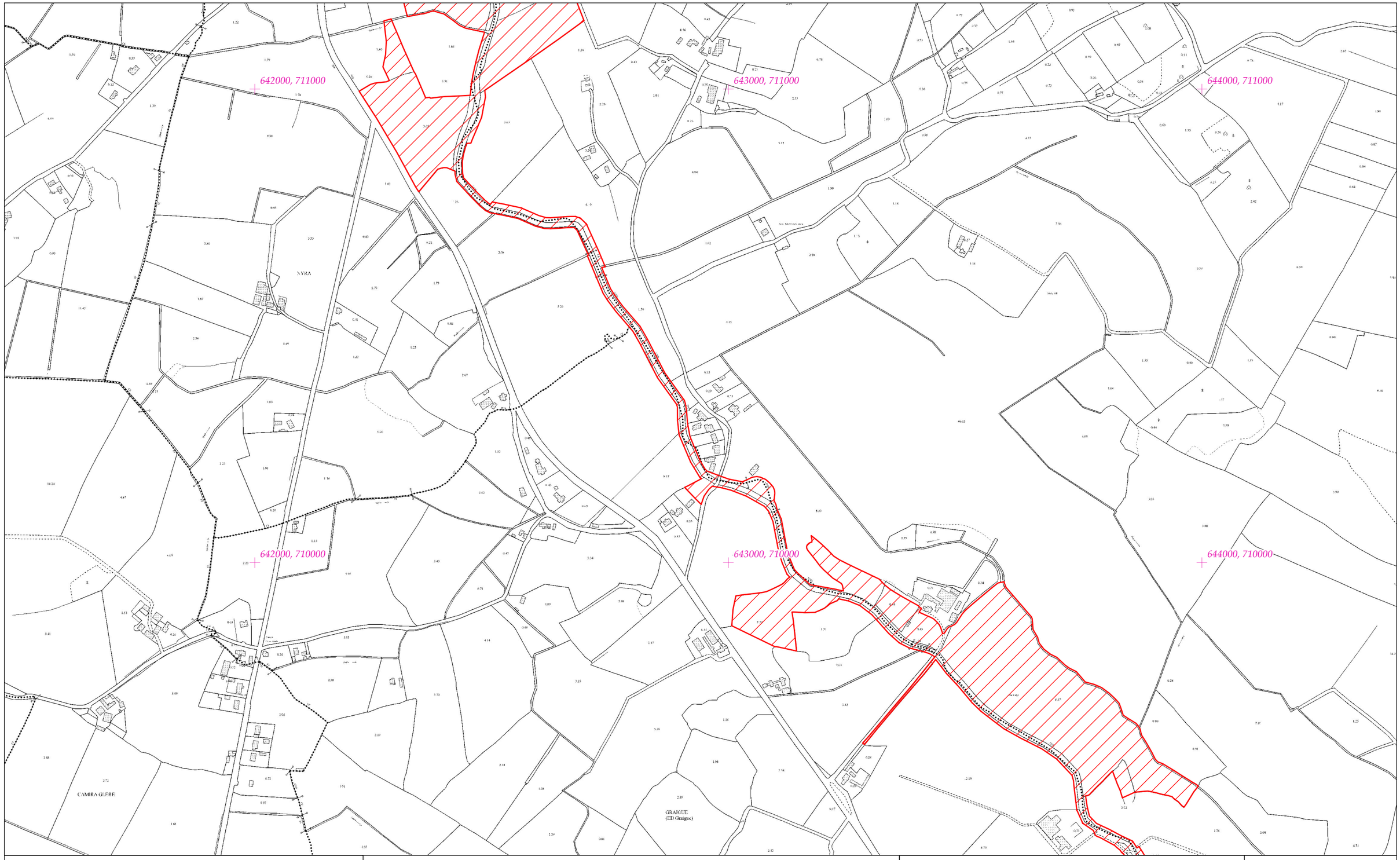


# Rialachán 4(1)(b) / Regulation 4(1)(b)

Leathanach 25 de 446 (Co. Cheatharlach, Co. Chill Dara, Co. Chill Chainnigh, Co. Laoise, Co. Uíbh Fhailí, Co. Thiobraid Árann, Co. Phort Láirge agus Co. Loch Garman.)

Page 25 of 446 (Co. Carlow, Co. Kildare, Co. Kilkenny, Co. Laois, Co. Offaly, Co.Tipperary, Co.Waterford and Co. Wexford)

# LIMISTÉAR FAOI CHAOMHNÚ SPEISIALTA
# SPECIAL AREA OF CONSERVATION

© Rannán Náisiúnta Mapála de Thailte Éireann. Gach ceart ar cosaint. Uimhir Ceadúnais CYAL50351092.
© National Mapping Division of Tailte Éireann . All rights reserved. Licence number CYAL50351092.
Córas Comhordanáidí: Trasteilgean Mercator na hÉireann / Co-ordinate System: Irish Transverse Mercator.

## LCS na Bearú agus na Feoire
## River Barrow and River Nore SAC

1:5000 O.S. TILE 3710b 25 of 446 Uimhir Bhileog Innéacs/ Index Sheet Number: 1

0 0.5km

Scála / Scale 1:7,500

SITE CODE
002162

Leagan / Version: 3.04

Arna chló an / Printed on: 24/10/2024

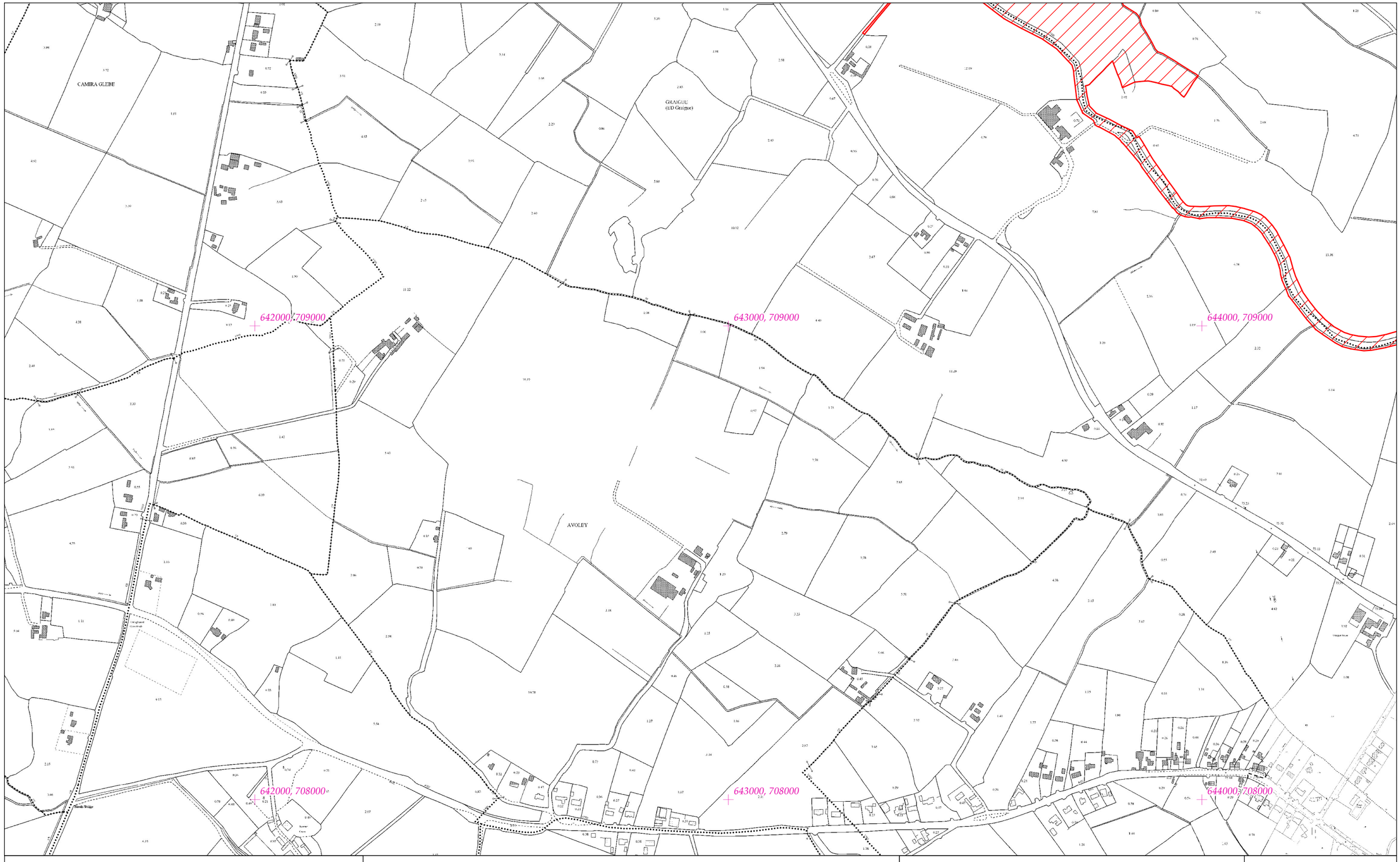


# Rialachán 4(1)(b) / Regulation 4(1)(b)

Leathanach 26 de 446

Page 26 of 446

(Co. Cheatharlach, Co. Chill Dara, Co. Chill Chainnigh, Co. Laoise, Co. Uíbh Fhailí, Co. Thiobraid Árann, Co. Phort Láirge agus Co. Loch Garman.)

(Co. Carlow, Co. Kildare, Co. Kilkenny, Co. Laois, Co. Offaly, Co.Tipperary, Co.Waterford and Co. Wexford)

# LIMISTÉAR FAOI CHAOMHNÚ SPEISIALTA
# SPECIAL AREA OF CONSERVATION

**© Rannán Náisiúnta Mapála de Thailte Éireann. Gach ceart ar cosaint. Uimhir Ceadúnais CYAL50351092.**
**© National Mapping Division of Tailte Éireann . All rights reserved. Licence number CYAL50351092.**
**Córas Comhordanáidí: Trasteilgean Mercator na hÉireann / Co-ordinate System: Irish Transverse Mercator.**

## LCS na Bearú agus na Feoire
## River Barrow and River Nore SAC

1:5000 O.S. TILE 3710d 26 of 446 Uimhir Bhileog Innéacs/ Index Sheet Number: 1

0 0.5km

Scála / Scale 1:7,500

## SITE CODE
## 002162

Leagan / Version: 3.04

Arna chló an / Printed on: 24/10/2024

644000, 711000

645000, 711000

646000, 711000

FOREST LOWER

644000, 710000

645000, 710000

646000, 710000

# Rialachán 4(1)(b) / Regulation 4(1)(b)

Leathanach 27 de 446

Page 27 of 446

(Co. Cheatharlach, Co. Chill Dara, Co. Chill Chainnigh, Co. Laoise, Co. Uíbh Fhailí, Co. Thiobraid Árann, Co. Phort Láirge agus Co. Loch Garman.)

(Co. Carlow, Co. Kildare, Co. Kilkenny, Co. Laois, Co. Offaly, Co.Tipperary, Co.Waterford and Co. Wexford)

# LIMISTÉAR FAOI CHAOMHNÚ SPEISIALTA
# SPECIAL AREA OF CONSERVATION

**© Rannán Náisiúnta Mapála de Thailte Éireann. Gach ceart ar cosaint. Uimhir Ceadúnais CYAL50351092.**
**© National Mapping Division of Tailte Éireann . All rights reserved. Licence number CYAL50351092.**
**Córas Comhordanáidí: Trasteilgean Mercator na hÉireann / Co-ordinate System: Irish Transverse Mercator.**

## LCS na Bearú agus na Feoire
## River Barrow and River Nore SAC

1:5000 O.S. TILE 3711a 27 of 446 Uimhir Bhileog Innéacs/ Index Sheet Number: 1

0 0.5km

Scála / Scale 1:7,500

## SITE CODE
## 002162

Leagan / Version: 3.04

Arna chló an / Printed on: 24/10/2024

646000, 711000

647000, 711000

648000, 711000

BARRANAGHS
Barr Eanach

646000, 710000

647000, 710000

648000, 710000

# Rialachán 4(1)(b) / Regulation 4(1)(b)

Leathanach 28 de 446

Page 28 of 446

(Co. Cheatharlach, Co. Chill Dara, Co. Chill Chainnigh, Co. Laoise, Co. Uíbh Fhailí, Co. Thiobraid Árann, Co. Phort Láirge agus Co. Loch Garman.)

(Co. Carlow, Co. Kildare, Co. Kilkenny, Co. Laois, Co. Offaly, Co.Tipperary, Co.Waterford and Co. Wexford)

# LIMISTÉAR FAOI CHAOMHNÚ SPEISIALTA
# SPECIAL AREA OF CONSERVATION

© Rannán Náisiúnta Mapála de Thailte Éireann. Gach ceart ar cosaint. Uimhir Ceadúnais CYAL50351092.
© National Mapping Division of Tailte Éireann . All rights reserved. Licence number CYAL50351092.
Córas Comhordanáidí: Trasteilgean Mercator na hÉireann / Co-ordinate System: Irish Transverse Mercator.

## LCS na Bearú agus na Feoire
## River Barrow and River Nore SAC

1:5000 O.S. TILE 3711b 28 of 446 Uimhir Bhileog Innéacs/ Index Sheet Number: 1

0 0.5km

Scála / Scale 1:7,500

## SITE CODE
## 002162

Leagan / Version: 3.04

Arna chló an / Printed on: 24/10/2024

644000, 709000

645000, 709000

646000, 709000

644000, 708000

645000, 708000

646000, 708000

TOWNPARKS

Hay Road

# Rialachán 4(1)(b) / Regulation 4(1)(b)

Leathanach 29 de 446

Page 29 of 446

(Co. Cheatharlach, Co. Chill Dara, Co. Chill Chainnigh, Co. Laoise, Co. Uíbh Fhailí, Co. Thiobraid Árann, Co. Phort Láirge agus Co. Loch Garman.)

(Co. Carlow, Co. Kildare, Co. Kilkenny, Co. Laois, Co. Offaly, Co.Tipperary, Co.Waterford and Co. Wexford)

# LIMISTÉAR FAOI CHAOMHNÚ SPEISIALTA
# SPECIAL AREA OF CONSERVATION

**© Rannán Náisiúnta Mapála de Thailte Éireann. Gach ceart ar cosaint. Uimhir Ceadúnais CYAL50351092.**
**© National Mapping Division of Tailte Éireann . All rights reserved. Licence number CYAL50351092.**
**Córas Comhordanáidí: Trasteilgean Mercator na hÉireann / Co-ordinate System: Irish Transverse Mercator.**

## LCS na Bearú agus na Feoire
## River Barrow and River Nore SAC

1:5000 O.S. TILE 3711c 29 of 446 Uimhir Bhileog Innéacs/ Index Sheet Number: 1

0 0.5km

Scála / Scale 1:7,500

## SITE CODE
## 002162

Leagan / Version: 3.04

Arna chló an / Printed on: 24/10/2024

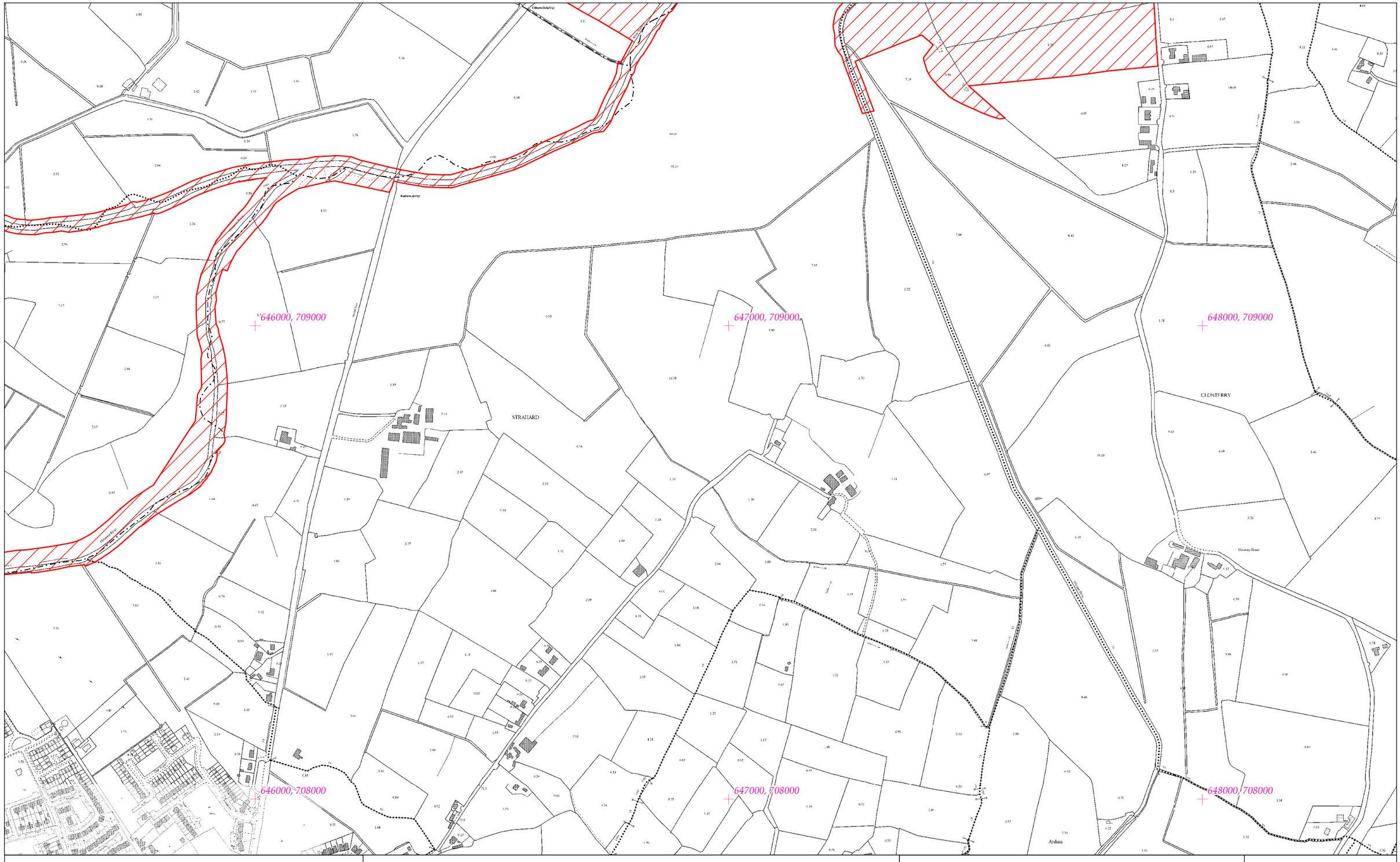


# Rialachán 4(1)(b) / Regulation 4(1)(b)

Leathanach 30 de 446

(Co. Cheatharlach, Co. Chill Dara, Co. Chill Chainnigh, Co. Laoise, Co. Uíbh Fhailí, Co. Thiobraid Árann, Co. Phort Láirge agus Co. Loch Garman.)

Page 30 of 446

(Co. Carlow, Co. Kildare, Co. Kilkenny, Co. Laois, Co. Offaly, Co.Tipperary, Co.Waterford and Co. Wexford)

# LIMISTÉAR FAOI CHAOMHNÚ SPEISIALTA
# SPECIAL AREA OF CONSERVATION

© Rannán Náisiúnta Mapála de Thailte Éireann. Gach ceart ar cosaint. Uimhir Ceadúnais CYAL50351092.
© National Mapping Division of Tailte Éireann . All rights reserved. Licence number CYAL50351092.
Córas Comhordanáidí: Trasteilgean Mercator na hÉireann / Co-ordinate System: Irish Transverse Mercator.

## LCS na Bearú agus na Feoire
## River Barrow and River Nore SAC

1:5000 O.S. TILE 3711d 30 of 446 Uimhir Bhileog Innéacs/ Index Sheet Number: 1

0 0.5km

Scála / Scale 1:7,500

## SITE CODE
## 002162

Leagan / Version: 3.04

Arna chló an / Printed on: 24/10/2024

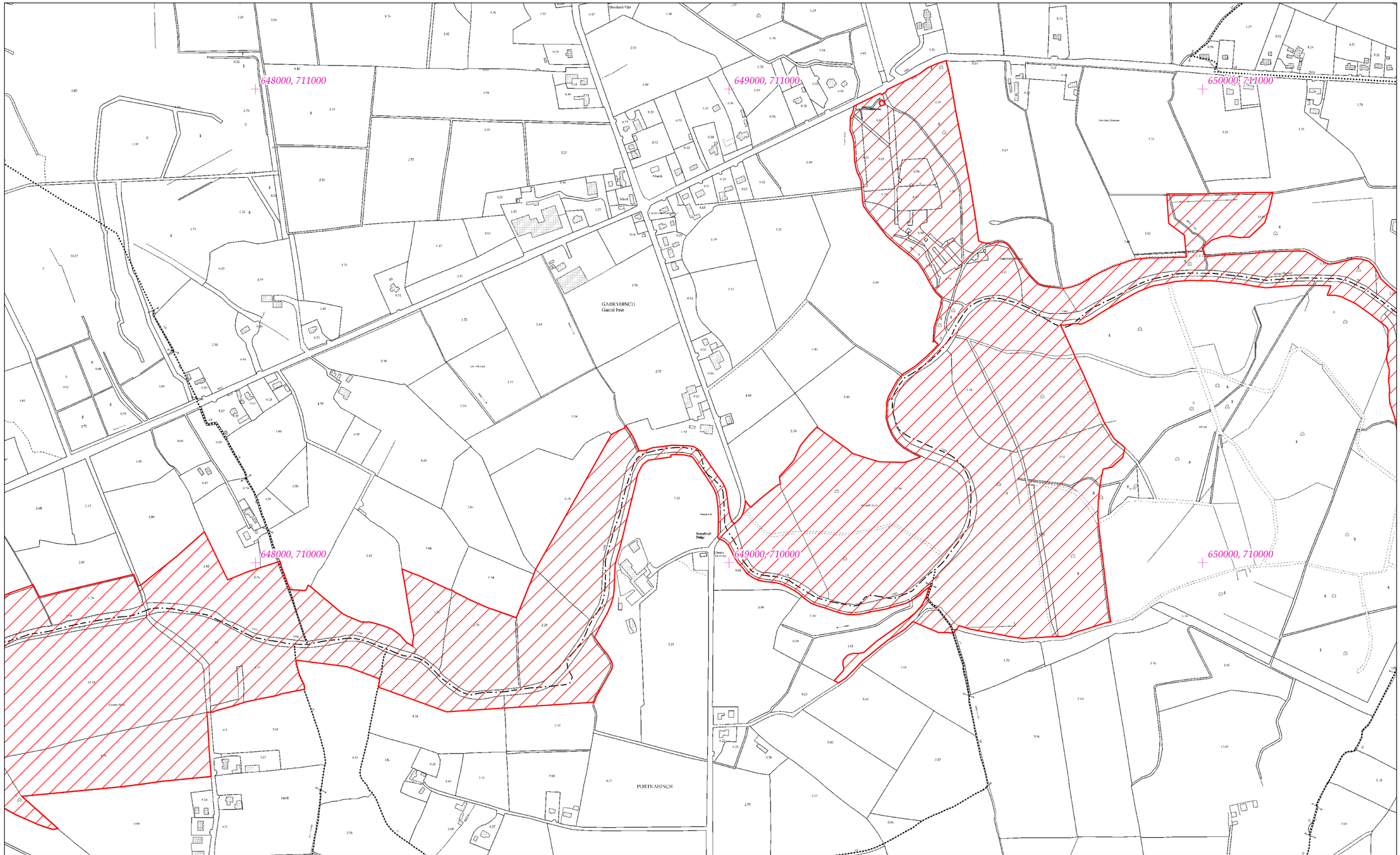


# Rialachán 4(1)(b) / Regulation 4(1)(b)

Leathanach 31 de 446

Page 31 of 446

(Co. Cheatharlach, Co. Chill Dara, Co. Chill Chainnigh, Co. Laoise, Co. Uíbh Fhailí, Co. Thiobraid Árann, Co. Phort Láirge agus Co. Loch Garman.)

(Co. Carlow, Co. Kildare, Co. Kilkenny, Co. Laois, Co. Offaly, Co.Tipperary, Co.Waterford and Co. Wexford)

# LIMISTÉAR FAOI CHAOMHNÚ SPEISIALTA
# SPECIAL AREA OF CONSERVATION

© Rannán Náisiúnta Mapála de Thailte Éireann. Gach ceart ar cosaint. Uimhir Ceadúnais CYAL50351092.
© National Mapping Division of Tailte Éireann . All rights reserved. Licence number CYAL50351092.
Córas Comhordanáidí: Trasteilgean Mercator na hÉireann / Co-ordinate System: Irish Transverse Mercator.

## LCS na Bearú agus na Feoire
## River Barrow and River Nore SAC

1:5000 O.S. TILE 3712a 31 of 446 Uimhir Bhileog Innéacs/ Index Sheet Number: 1

0 0.5km

Scála / Scale 1:7,500

## SITE CODE
## 002162

Leagan / Version: 3.04

Arna chló an / Printed on: 24/10/2024

650000, 711000

651000, 711000

652000, 711000

650000, 710000

651000, 710000

652000, 710000

COOLAGH

# Rialachán 4(1)(b) / Regulation 4(1)(b)

Leathanach 32 de 446

Page 32 of 446

(Co. Cheatharlach, Co. Chill Dara, Co. Chill Chainnigh, Co. Laoise, Co. Uíbh Fhailí, Co. Thiobraid Árann, Co. Phort Láirge agus Co. Loch Garman.)

(Co. Carlow, Co. Kildare, Co. Kilkenny, Co. Laois, Co. Offaly, Co.Tipperary, Co.Waterford and Co. Wexford)

# LIMISTÉAR FAOI CHAOMHNÚ SPEISIALTA
# SPECIAL AREA OF CONSERVATION

© Rannán Náisiúnta Mapála de Thailte Éireann. Gach ceart ar cosaint. Uimhir Ceadúnais CYAL50351092.
© National Mapping Division of Tailte Éireann . All rights reserved. Licence number CYAL50351092.
Córas Comhordanáidí: Trasteilgean Mercator na hÉireann / Co-ordinate System: Irish Transverse Mercator.

## LCS na Bearú agus na Feoire
## River Barrow and River Nore SAC

1:5000 O.S. TILE 3712b 32 of 446 Uimhir Bhileog Innéacs/ Index Sheet Number: 1

0 0.5km

Scála / Scale 1:7,500

## SITE CODE
## 002162

Leagan / Version: 3.04

Arna chló an / Printed on: 24/10/2024

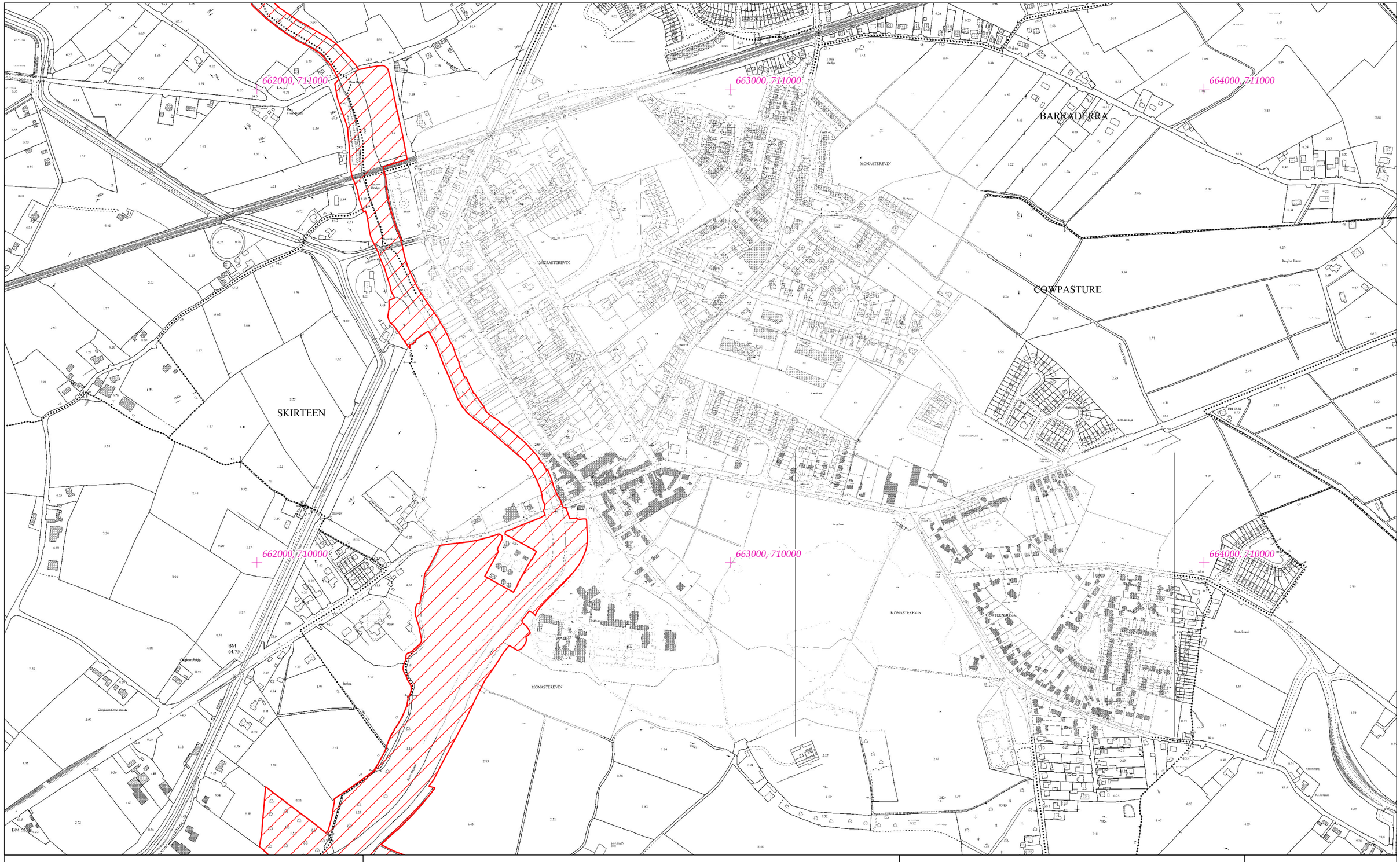
662000, 711000
663000, 711000
664000, 711000
662000, 710000
663000, 710000
664000, 710000
SKIRTEEN
BARRADERRA
COWPASTURE
MONASTEREVIN
MONASTEREVIN
MONASTEREVIN
Douglas House
Douglas Manor
Douglas Bridge
Lees Bridge
Cloghlass Cross Roads
Spring
Spring
Spring
Pond
Pond
Pond

KILLINURE

BOLNAGREE

Portmanaghan Island

Mitchell's Wood

Killinure Upper Roads

Ballinaglera House

River Barrow

BM 66.37

BM 65.55

BM 66.02

BM 65.96

660000, 709000

661000, 709000

662000, 709000

660000, 708000

661000, 708000

662000, 708000

# Rialachán 4(1)(b) / Regulation 4(1)(b)

Leathanach 34 de 446

Page 34 of 446

(Co. Cheatharlach, Co. Chill Dara, Co. Chill Chainnigh, Co. Laoise, Co. Uíbh Fhailí, Co. Thiobraid Árann, Co. Phort Láirge agus Co. Loch Garman.)

(Co. Carlow, Co. Kildare, Co. Kilkenny, Co. Laois, Co. Offaly, Co.Tipperary, Co.Waterford and Co. Wexford)

# LIMISTÉAR FAOI CHAOMHNÚ SPEISIALTA
# SPECIAL AREA OF CONSERVATION

**© Rannán Náisiúnta Mapála de Thailte Éireann. Gach ceart ar cosaint. Uimhir Ceadúnais CYAL50351092.**
**© National Mapping Division of Tailte Éireann . All rights reserved. Licence number CYAL50351092.**
**Córas Comhordanáidí: Trasteilgean Mercator na hÉireann / Co-ordinate System: Irish Transverse Mercator.**

## LCS na Bearú agus na Feoire
## River Barrow and River Nore SAC

1:5000 O.S. TILE 3715c 34 of 446 Uimhir Bhileog Innéacs/ Index Sheet Number: 2

0 0.5km

Scála / Scale 1:7,500

## SITE CODE
## 002162

Leagan / Version: 3.04

Arna chló an / Printed on: 24/10/2024

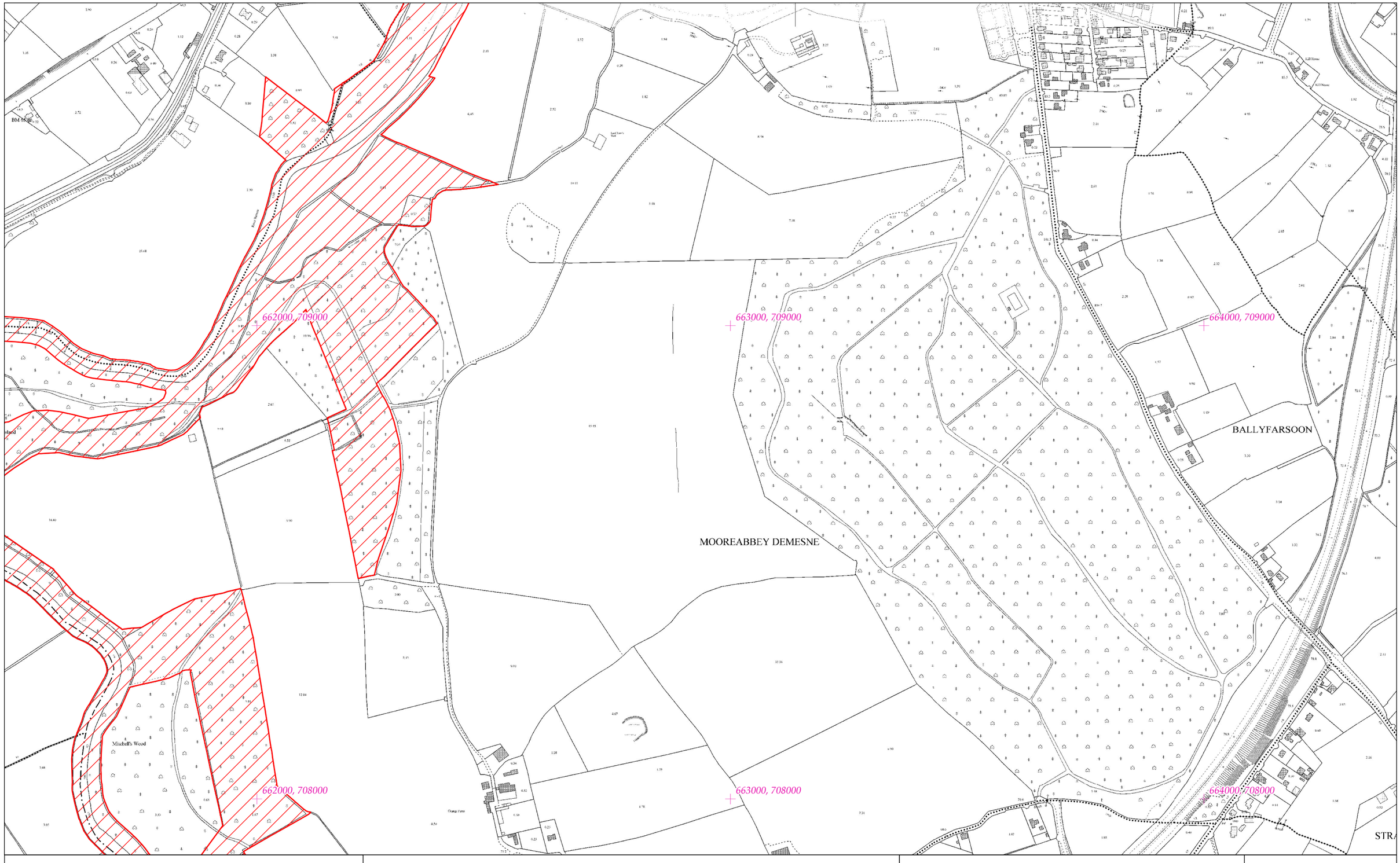


# Rialachán 4(1)(b) / Regulation 4(1)(b)

Leathanach 35 de 446

Page 35 of 446

(Co. Cheatharlach, Co. Chill Dara, Co. Chill Chainnigh, Co. Laoise, Co. Uíbh Fhailí, Co. Thiobraid Árann, Co. Phort Láirge agus Co. Loch Garman.)

(Co. Carlow, Co. Kildare, Co. Kilkenny, Co. Laois, Co. Offaly, Co.Tipperary, Co.Waterford and Co. Wexford)

# LIMISTÉAR FAOI CHAOMHNÚ SPEISIALTA
# SPECIAL AREA OF CONSERVATION

© Rannán Náisiúnta Mapála de Thailte Éireann. Gach ceart ar cosaint. Uimhir Ceadúnais CYAL50351092.
© National Mapping Division of Tailte Éireann . All rights reserved. Licence number CYAL50351092.
Córas Comhordanáidí: Trasteilgean Mercator na hÉireann / Co-ordinate System: Irish Transverse Mercator.

## LCS na Bearú agus na Feoire
## River Barrow and River Nore SAC

1:5000 O.S. TILE 3715d 35 of 446 Uimhir Bhileog Innéacs/ Index Sheet Number: 2

0 0.5km

Scála / Scale 1:7,500

## SITE CODE
## 002162

Leagan / Version: 3.04

Arna chló an / Printed on: 24/10/2024

642000, 708000

643000, 708000

644000, 708000

642000, 707000

643000, 707000

644000, 707000

LLYMOYLE

GARROON or SUMMERGROVE

CLOONAGH
(ED Mountmellick Rural)

DRINAGH

# Rialachán 4(1)(b) / Regulation 4(1)(b)

Leathanach 36 de 446

Page 36 of 446

(Co. Cheatharlach, Co. Chill Dara, Co. Chill Chainnigh, Co. Laoise, Co. Uíbh Fhailí, Co. Thiobraid Árann, Co. Phort Láirge agus Co. Loch Garman.)

(Co. Carlow, Co. Kildare, Co. Kilkenny, Co. Laois, Co. Offaly, Co.Tipperary, Co.Waterford and Co. Wexford)

# LIMISTÉAR FAOI CHAOMHNÚ SPEISIALTA
# SPECIAL AREA OF CONSERVATION

© Rannán Náisiúnta Mapála de Thailte Éireann. Gach ceart ar cosaint. Uimhir Ceadúnais CYAL50351092.
© National Mapping Division of Tailte Éireann . All rights reserved. Licence number CYAL50351092.
Córas Comhordanáidí: Trasteilgean Mercator na hÉireann / Co-ordinate System: Irish Transverse Mercator.

## LCS na Bearú agus na Feoire
## River Barrow and River Nore SAC

1:5000 O.S. TILE 3768b 36 of 446 Uimhir Bhileog Innéacs/ Index Sheet Number: 1

0 0.5km

Scála / Scale 1:7,500

## SITE CODE
## 002162

Leagan / Version: 3.04

Arna chló an / Printed on: 24/10/2024

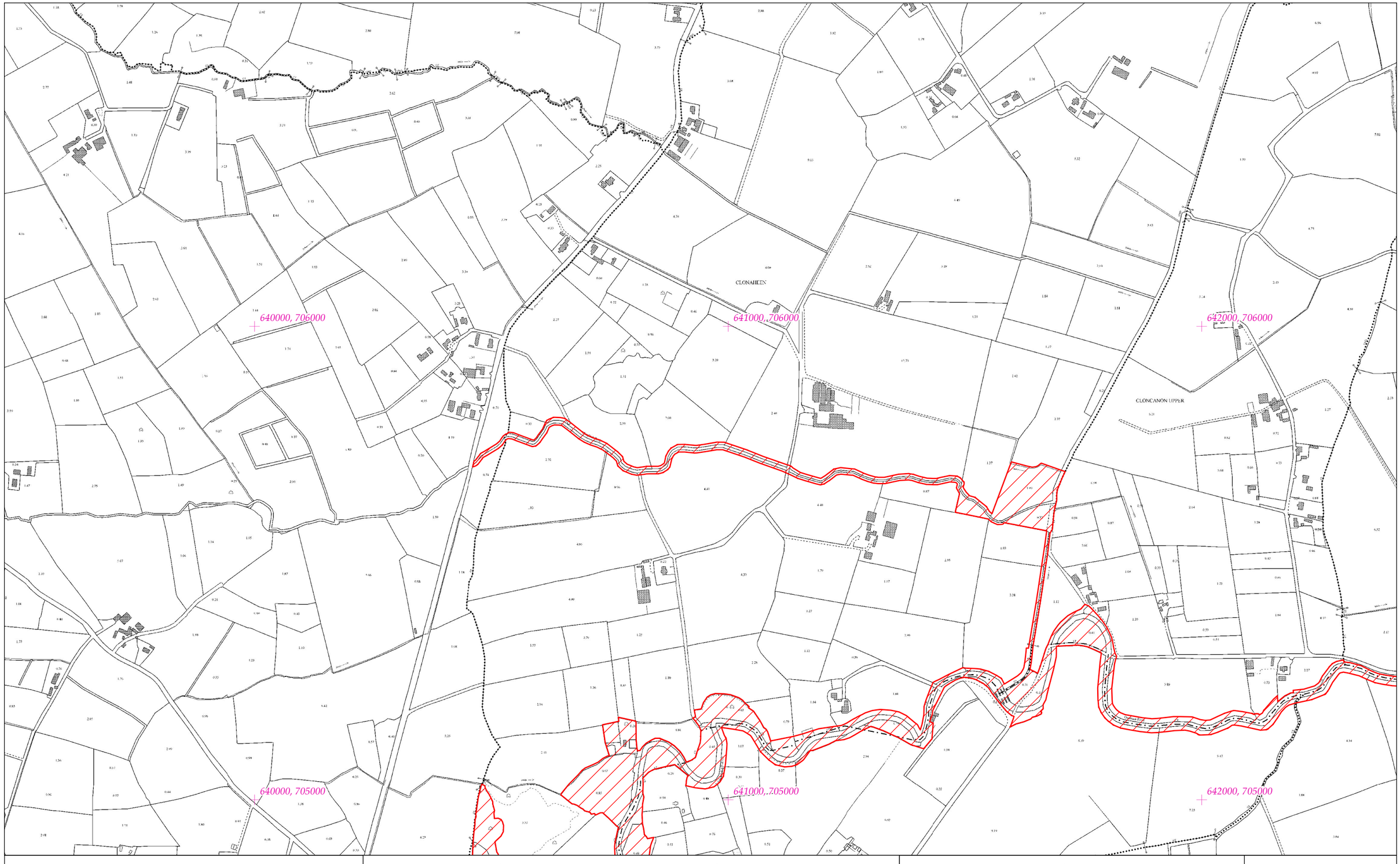


## Rialachán 4(1)(b) / Regulation 4(1)(b)

Leathanach 37 de 446

Page 37 of 446

(Co. Cheatharlach, Co. Chill Dara, Co. Chill Chainnigh, Co. Laoise, Co. Uíbh Fhailí, Co. Thiobraid Árann, Co. Phort Láirge agus Co. Loch Garman.)

(Co. Carlow, Co. Kildare, Co. Kilkenny, Co. Laois, Co. Offaly, Co.Tipperary, Co.Waterford and Co. Wexford)

# LIMISTÉAR FAOI CHAOMHNÚ SPEISIALTA
# SPECIAL AREA OF CONSERVATION

© Rannán Náisiúnta Mapála de Thailte Éireann. Gach ceart ar cosaint. Uimhir Ceadúnais CYAL50351092.
© National Mapping Division of Tailte Éireann . All rights reserved. Licence number CYAL50351092.
Córas Comhordanáidí: Trasteilgean Mercator na hÉireann / Co-ordinate System: Irish Transverse Mercator.

## LCS na Bearú agus na Feoire
## River Barrow and River Nore SAC

1:5000 O.S. TILE 3768c 37 of 446 Uimhir Bhileog Innéacs/ Index Sheet Number: 1

0 0.5km

Scála / Scale 1:7,500

## SITE CODE
## 002162

Leagan / Version: 3.04

Arna chló an / Printed on: 24/10/2024

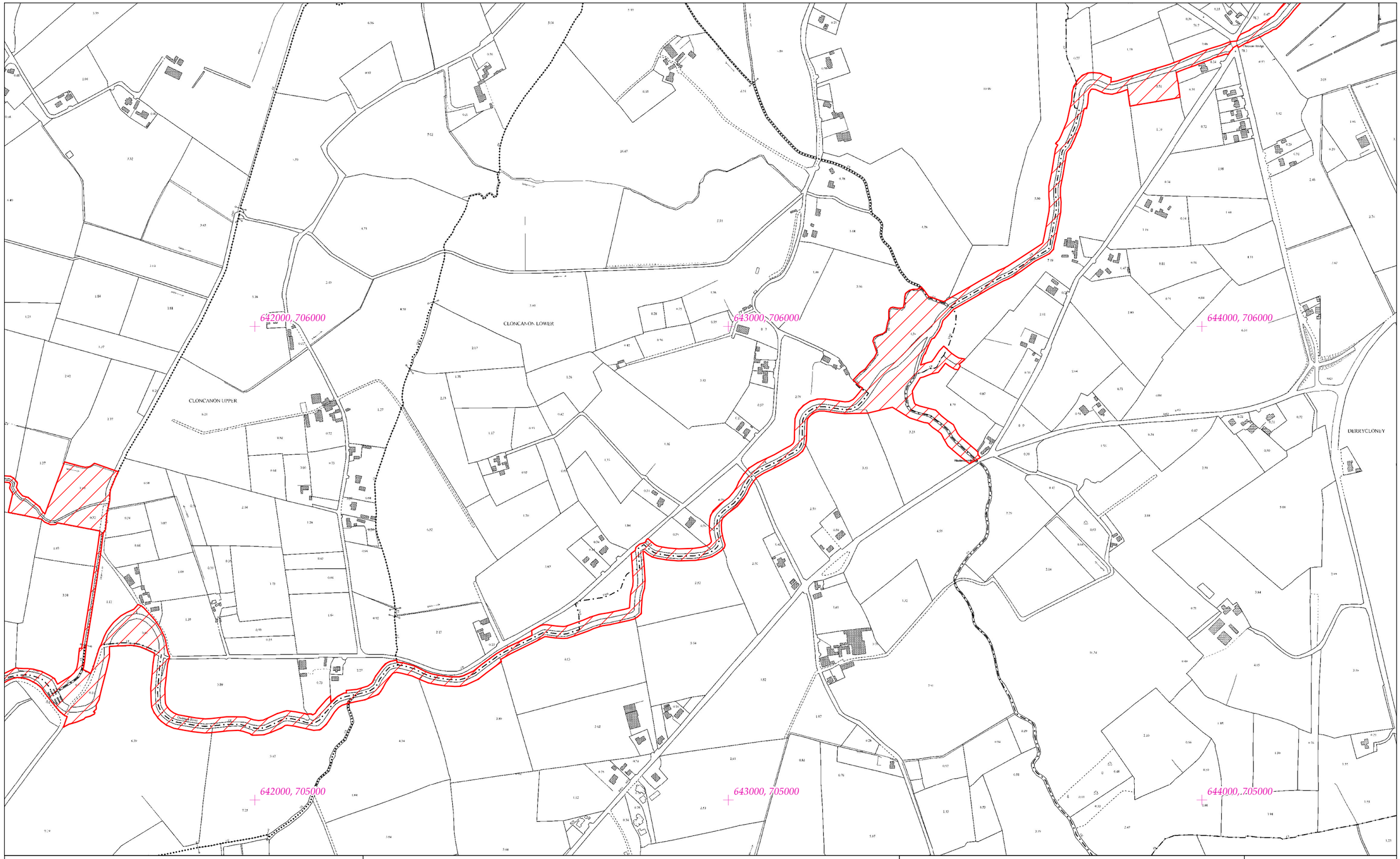


# Rialachán 4(1)(b) / Regulation 4(1)(b)

Leathanach 38 de 446

Page 38 of 446

(Co. Cheatharlach, Co. Chill Dara, Co. Chill Chainnigh, Co. Laoise, Co. Uíbh Fhailí, Co. Thiobraid Árann, Co. Phort Láirge agus Co. Loch Garman.)

(Co. Carlow, Co. Kildare, Co. Kilkenny, Co. Laois, Co. Offaly, Co.Tipperary, Co.Waterford and Co. Wexford)

# LIMISTÉAR FAOI CHAOMHNÚ SPEISIALTA
# SPECIAL AREA OF CONSERVATION

**© Rannán Náisiúnta Mapála de Thailte Éireann. Gach ceart ar cosaint. Uimhir Ceadúnais CYAL50351092.**
**© National Mapping Division of Tailte Éireann . All rights reserved. Licence number CYAL50351092.**
**Córas Comhordanáidí: Trasteilgean Mercator na hÉireann / Co-ordinate System: Irish Transverse Mercator.**

## LCS na Bearú agus na Feoire
## River Barrow and River Nore SAC

1:5000 O.S. TILE 3768d 38 of 446 Uimhir Bhileog Innéacs/ Index Sheet Number: 1

0 0.5km

Scála / Scale 1:7,500

## SITE CODE
## 002162

Leagan / Version: 3.04

Arna chló an / Printed on: 24/10/2024

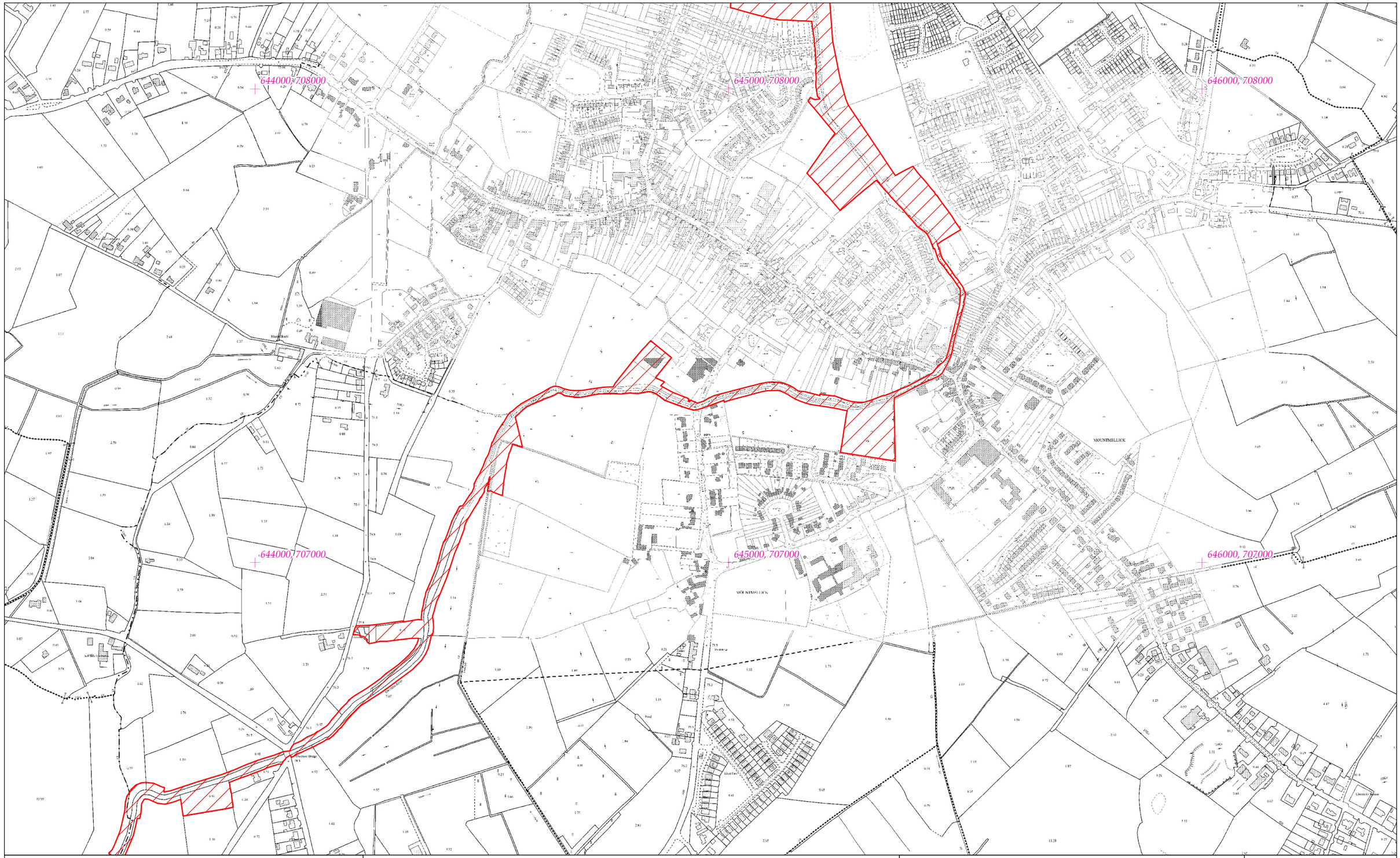


# Rialachán 4(1)(b) / Regulation 4(1)(b)

Leathanach 39 de 446

Page 39 of 446

(Co. Cheatharlach, Co. Chill Dara, Co. Chill Chainnigh, Co. Laoise, Co. Uíbh Fhailí, Co. Thiobraid Árann, Co. Phort Láirge agus Co. Loch Garman.)

(Co. Carlow, Co. Kildare, Co. Kilkenny, Co. Laois, Co. Offaly, Co.Tipperary, Co.Waterford and Co. Wexford)

## LIMISTÉAR FAOI CHAOMHNÚ SPEISIALTA
## SPECIAL AREA OF CONSERVATION

**© Rannán Náisiúnta Mapála de Thailte Éireann. Gach ceart ar cosaint. Uimhir Ceadúnais CYAL50351092.**
**© National Mapping Division of Tailte Éireann . All rights reserved. Licence number CYAL50351092.**
**Córas Comhordanáidí: Trasteilgean Mercator na hÉireann / Co-ordinate System: Irish Transverse Mercator.**

LCS na Bearú agus na Feoire
River Barrow and River Nore SAC

1:5000 O.S. TILE 3769a 39 of 446 Uimhir Bhileog Innéacs/ Index Sheet Number: 1

0 0.5km

Scála / Scale 1:7,500

SITE CODE
002162

Leagan / Version: 3.04

Arna chló an / Printed on: 24/10/2024

644000, 706000

645000, 706000

646000, 706000

644000, 705000

645000, 705000

646000, 705000

DERRYCLONEY

SRONAGH

ACRAGAR

# Rialachán 4(1)(b) / Regulation 4(1)(b)



(Co. Cheatharlach, Co. Chill Dara, Co. Chill Chainnigh, Co. Laoise, Co. Uíbh Fhailí, Co. Thiobraid Árann, Co. Phort Láirge agus Co. Loch Garman.)

(Co. Carlow, Co. Kildare, Co. Kilkenny, Co. Laois, Co. Offaly, Co.Tipperary, Co.Waterford and Co. Wexford)

# LIMISTÉAR FAOI CHAOMHNÚ SPEISIALTA
# SPECIAL AREA OF CONSERVATION

© Rannán Náisiúnta Mapála de Thailte Éireann. Gach ceart ar cosaint. Uimhir Ceadúnais CYAL50351092.
© National Mapping Division of Tailte Éireann . All rights reserved. Licence number CYAL50351092.
Córas Comhordanáidí: Trasteilgean Mercator na hÉireann / Co-ordinate System: Irish Transverse Mercator.

LCS na Bearú agus na Feoire
River Barrow and River Nore SAC

1:5000 O.S. TILE 3769c 40 of 446 Uimhir Bhileog Innéacs/ Index Sheet Number: 1

0 0.5km

Scála / Scale 1:7,500

SITE CODE
002162

Leagan / Version: 3.04

Arna chló an / Printed on: 24/10/2024

660000, 708000

661000, 708000

662000, 708000

Mitchell's Wood

KILLAGLISH

Pond

660000, 707000

661000, 707000

662000, 707000

JAMESTOWN or BALLYTEIGEDUFF

Greenmore House

Salt Island

# Rialachán 4(1)(b) / Regulation 4(1)(b)

Leathanach 41 de 446

Page 41 of 446

(Co. Cheatharlach, Co. Chill Dara, Co. Chill Chainnigh, Co. Laoise, Co. Uíbh Fhailí, Co. Thiobraid Árann, Co. Phort Láirge agus Co. Loch Garman.)

(Co. Carlow, Co. Kildare, Co. Kilkenny, Co. Laois, Co. Offaly, Co.Tipperary, Co.Waterford and Co. Wexford)

# LIMISTÉAR FAOI CHAOMHNÚ SPEISIALTA
# SPECIAL AREA OF CONSERVATION

© Rannán Náisiúnta Mapála de Thailte Éireann. Gach ceart ar cosaint. Uimhir Ceadúnais CYAL50351092.
© National Mapping Division of Tailte Éireann . All rights reserved. Licence number CYAL50351092.
Córas Comhordanáidí: Trasteilgean Mercator na hÉireann / Co-ordinate System: Irish Transverse Mercator.

## LCS na Bearú agus na Feoire
## River Barrow and River Nore SAC

1:5000 O.S. TILE 3773a 41 of 446 Uimhir Bhileog Innéacs/ Index Sheet Number: 2

0 0.5km

Scála / Scale 1:7,500

SITE CODE
002162

Leagan / Version: 3.04

Arna chló an / Printed on: 24/10/2024

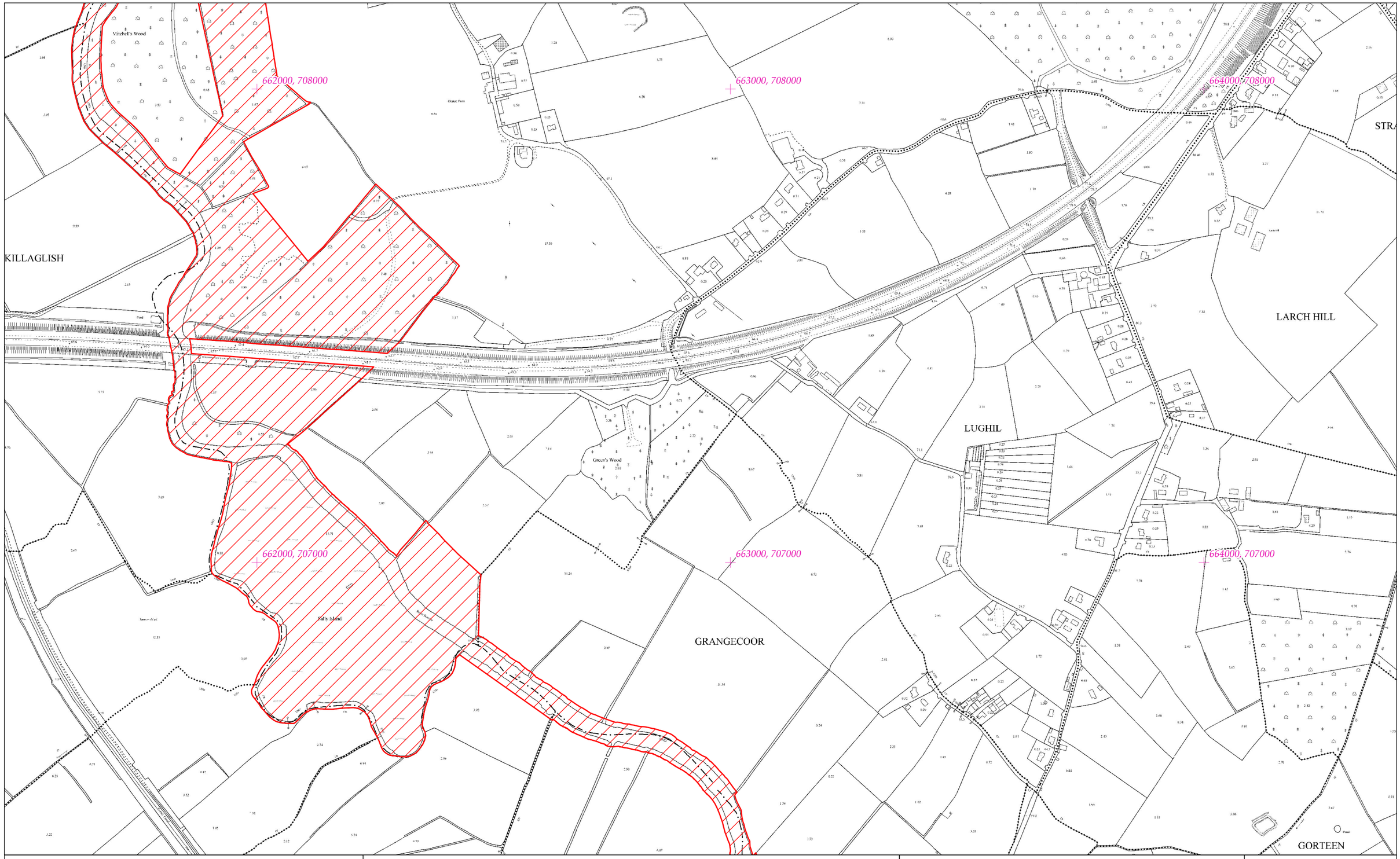


# Rialachán 4(1)(b) / Regulation 4(1)(b)

# LIMISTÉAR FAOI CHAOMHNÚ SPEISIALTA
# SPECIAL AREA OF CONSERVATION

## LCS na Bearú agus na Feoire
## River Barrow and River Nore SAC

1:5000 O.S. TILE 3773b 42 of 446 Uimhir Bhileog Innéacs/ Index Sheet Number: 2

## SITE CODE
## 002162

Leathanach 42 de 446

Page 42 of 446

(Co. Cheatharlach, Co. Chill Dara, Co. Chill Chainnigh, Co. Laoise, Co. Uíbh Fhailí, Co. Thiobraid Árann, Co. Phort Láirge agus Co. Loch Garman.)

(Co. Carlow, Co. Kildare, Co. Kilkenny, Co. Laois, Co. Offaly, Co.Tipperary, Co.Waterford and Co. Wexford)

© Rannán Náisiúnta Mapála de Thailte Éireann. Gach ceart ar cosaint. Uimhir Ceadúnais CYAL50351092.
© National Mapping Division of Tailte Éireann . All rights reserved. Licence number CYAL50351092.
Córas Comhordanáidí: Trasteilgean Mercator na hÉireann / Co-ordinate System: Irish Transverse Mercator.

0 0.5km

Scála / Scale 1:7,500

Leagan / Version: 3.04

Arna chló an / Printed on: 24/10/2024

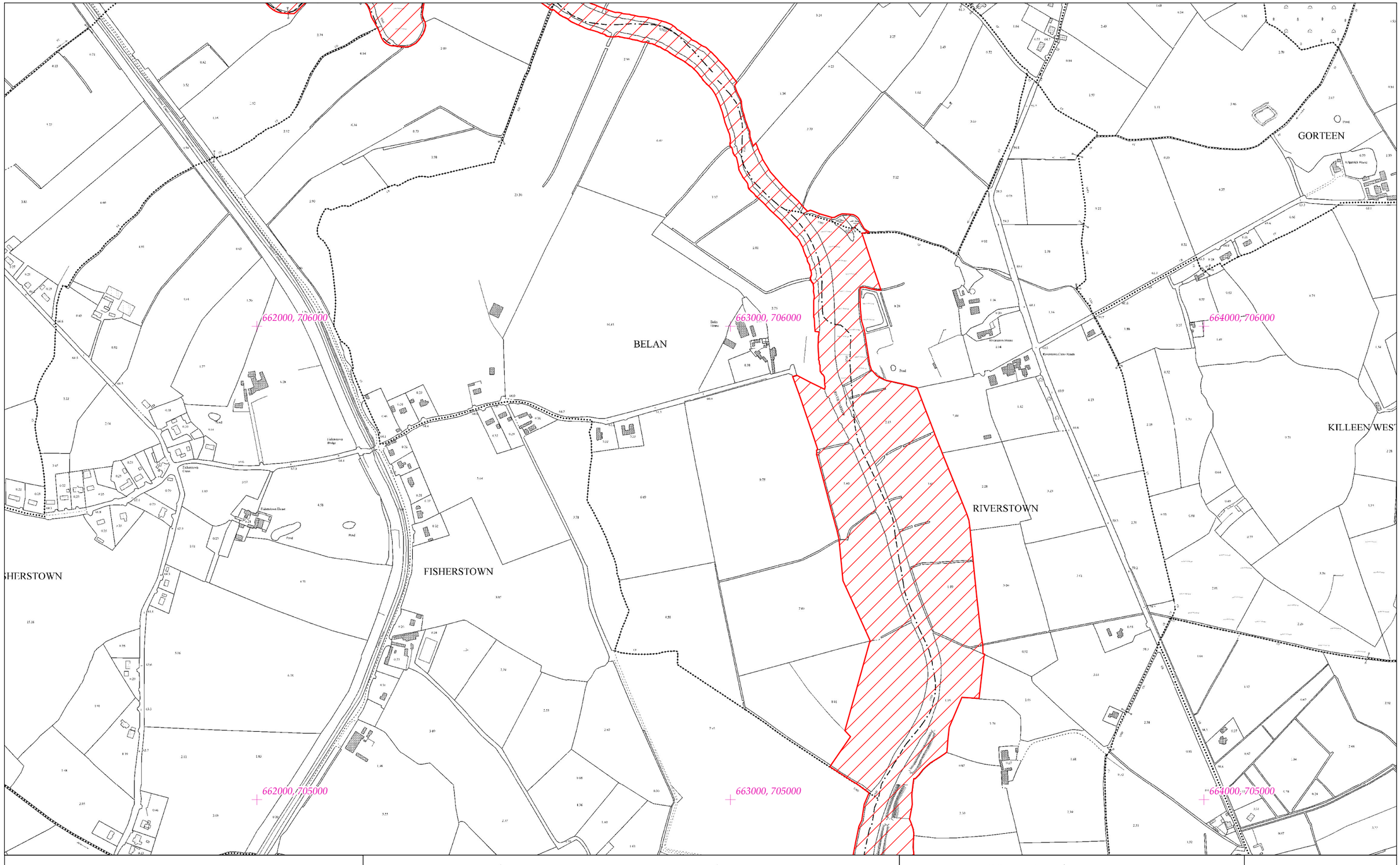


# Rialachán 4(1)(b) / Regulation 4(1)(b)

# LIMISTÉAR FAOI CHAOMHNÚ SPEISIALTA
# SPECIAL AREA OF CONSERVATION

## LCS na Bearú agus na Feoire
## River Barrow and River Nore SAC

## SITE CODE
## 002162



(Co. Cheatharlach, Co. Chill Dara, Co. Chill Chainnigh, Co. Laoise, Co. Uíbh Fhailí, Co. Thiobraid Árann, Co. Phort Láirge agus Co. Loch Garman.)

(Co. Carlow, Co. Kildare, Co. Kilkenny, Co. Laois, Co. Offaly, Co.Tipperary, Co.Waterford and Co. Wexford)


**© Rannán Náisiúnta Mapála de Thailte Éireann. Gach ceart ar cosaint. Uimhir Ceadúnais CYAL50351092.**
**© National Mapping Division of Tailte Éireann . All rights reserved. Licence number CYAL50351092.**
**Córas Comhordanáidí: Trasteilgean Mercator na hÉireann / Co-ordinate System: Irish Transverse Mercator.**


1:5000 O.S. TILE 3773d 43 of 446 Uimhir Bhileog Innéacs/ Index Sheet Number: 2

0 0.5km

Scála / Scale 1:7,500

Leagan / Version: 3.04

Arna chló an / Printed on: 24/10/2024

640000, 705000

641000, 705000

642000, 705000

640000, 704000

641000, 704000

642000, 704000

BARKMILL

ESKER

# Rialachán 4(1)(b) / Regulation 4(1)(b)

Leathanach 44 de 446

Page 44 of 446

(Co. Cheatharlach, Co. Chill Dara, Co. Chill Chainnigh, Co. Laoise, Co. Uíbh Fhailí, Co. Thiobraid Árann, Co. Phort Láirge agus Co. Loch Garman.)

(Co. Carlow, Co. Kildare, Co. Kilkenny, Co. Laois, Co. Offaly, Co.Tipperary, Co.Waterford and Co. Wexford)

# LIMISTÉAR FAOI CHAOMHNÚ SPEISIALTA
# SPECIAL AREA OF CONSERVATION

© Rannán Náisiúnta Mapála de Thailte Éireann. Gach ceart ar cosaint. Uimhir Ceadúnais CYAL50351092.
© National Mapping Division of Tailte Éireann . All rights reserved. Licence number CYAL50351092.
Córas Comhordanáidí: Trasteilgean Mercator na hÉireann / Co-ordinate System: Irish Transverse Mercator.

LCS na Bearú agus na Feoire
River Barrow and River Nore SAC

1:5000 O.S. TILE 3826a 44 of 446 Uimhir Bhileog Innéacs/ Index Sheet Number: 1

0 0.5km

Scála / Scale 1:7,500

SITE CODE
002162

Leagan / Version: 3.04

Arna chló an / Printed on: 24/10/2024

662000, 705000

663000, 705000

664000, 705000

662000, 704000

663000, 704000

664000, 704000

COURTWOOD

# Rialachán 4(1)(b) / Regulation 4(1)(b)

Leathanach 45 de 446

Page 45 of 446

(Co. Cheatharlach, Co. Chill Dara, Co. Chill Chainnigh, Co. Laoise, Co. Uíbh Fhailí, Co. Thiobraid Árann, Co. Phort Láirge agus Co. Loch Garman.)

(Co. Carlow, Co. Kildare, Co. Kilkenny, Co. Laois, Co. Offaly, Co.Tipperary, Co.Waterford and Co. Wexford)

# LIMISTÉAR FAOI CHAOMHNÚ SPEISIALTA
# SPECIAL AREA OF CONSERVATION

© Rannán Náisiúnta Mapála de Thailte Éireann. Gach ceart ar cosaint. Uimhir Ceadúnais CYAL50351092.
© National Mapping Division of Tailte Éireann . All rights reserved. Licence number CYAL50351092.
Córas Comhordanáidí: Trasteilgean Mercator na hÉireann / Co-ordinate System: Irish Transverse Mercator.

LCS na Bearú agus na Feoire
River Barrow and River Nore SAC

1:5000 O.S. TILE 3831b 45 of 446 Uimhir Bhileog Innéacs/ Index Sheet Number: 2

0 0.5km

Scála / Scale 1:7,500

SITE CODE
002162

Leagan / Version: 3.04

Arna chló an / Printed on: 24/10/2024

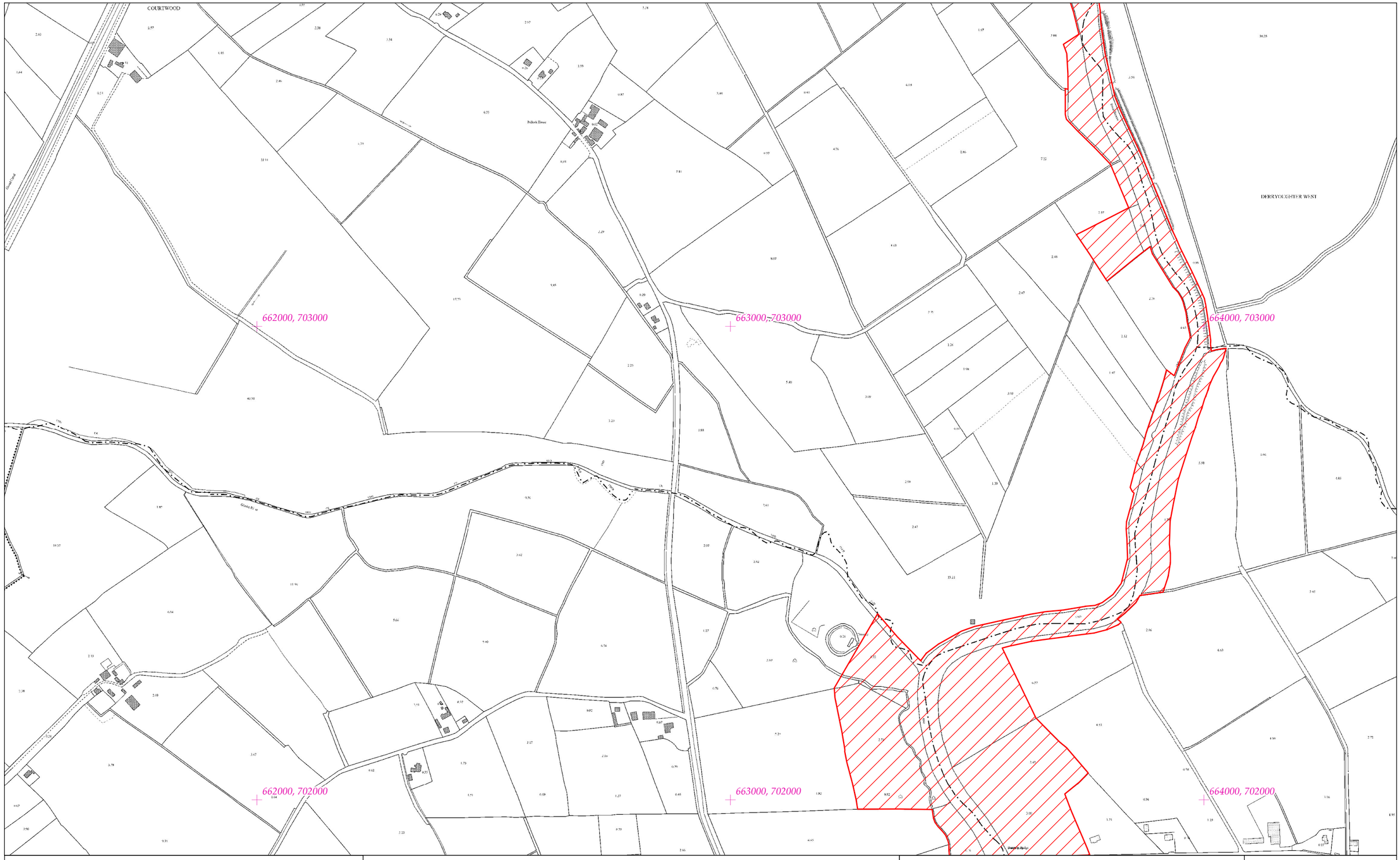


# Rialachán 4(1)(b) / Regulation 4(1)(b)

Leathanach 46 de 446

Page 46 of 446

(Co. Cheatharlach, Co. Chill Dara, Co. Chill Chainnigh, Co. Laoise, Co. Uíbh Fhailí, Co. Thiobraid Árann, Co. Phort Láirge agus Co. Loch Garman.)

(Co. Carlow, Co. Kildare, Co. Kilkenny, Co. Laois, Co. Offaly, Co.Tipperary, Co.Waterford and Co. Wexford)

# LIMISTÉAR FAOI CHAOMHNÚ SPEISIALTA
# SPECIAL AREA OF CONSERVATION

© Rannán Náisiúnta Mapála de Thailte Éireann. Gach ceart ar cosaint. Uimhir Ceadúnais CYAL50351092.
© National Mapping Division of Tailte Éireann . All rights reserved. Licence number CYAL50351092.
Córas Comhordanáidí: Trasteilgean Mercator na hÉireann / Co-ordinate System: Irish Transverse Mercator.

## LCS na Bearú agus na Feoire
## River Barrow and River Nore SAC

1:5000 O.S. TILE 3831d 46 of 446 Uimhir Bhileog Innéacs/ Index Sheet Number: 2

0 0.5km

Scála / Scale 1:7,500

## SITE CODE
## 002162

Leagan / Version: 3.04

Arna chló an / Printed on: 24/10/2024

664000, 705000

665000, 705000

666000, 705000

DERRYOUGHTER EAST

ASHGROVE

CUSH

COOLAGH

664000, 704000

665000, 704000

666000, 704000

# Rialachán 4(1)(b) / Regulation 4(1)(b)

Leathanach 47 de 446

Page 47 of 446

(Co. Cheatharlach, Co. Chill Dara, Co. Chill Chainnigh, Co. Laoise, Co. Uíbh Fhailí, Co. Thiobraid Árann, Co. Phort Láirge agus Co. Loch Garman.)

(Co. Carlow, Co. Kildare, Co. Kilkenny, Co. Laois, Co. Offaly, Co.Tipperary, Co.Waterford and Co. Wexford)

# LIMISTÉAR FAOI CHAOMHNÚ SPEISIALTA
# SPECIAL AREA OF CONSERVATION

**© Rannán Náisiúnta Mapála de Thailte Éireann. Gach ceart ar cosaint. Uimhir Ceadúnais CYAL50351092.**
**© National Mapping Division of Tailte Éireann . All rights reserved. Licence number CYAL50351092.**
**Córas Comhordanáidí: Trasteilgean Mercator na hÉireann / Co-ordinate System: Irish Transverse Mercator.**

## LCS na Bearú agus na Feoire
## River Barrow and River Nore SAC

1:5000 O.S. TILE 3832a 47 of 446 Uimhir Bhileog Innéacs/ Index Sheet Number: 2

0 0.5km

Scála / Scale 1:7,500

## SITE CODE
## 002162

Leagan / Version: 3.04

Arna chló an / Printed on: 24/10/2024

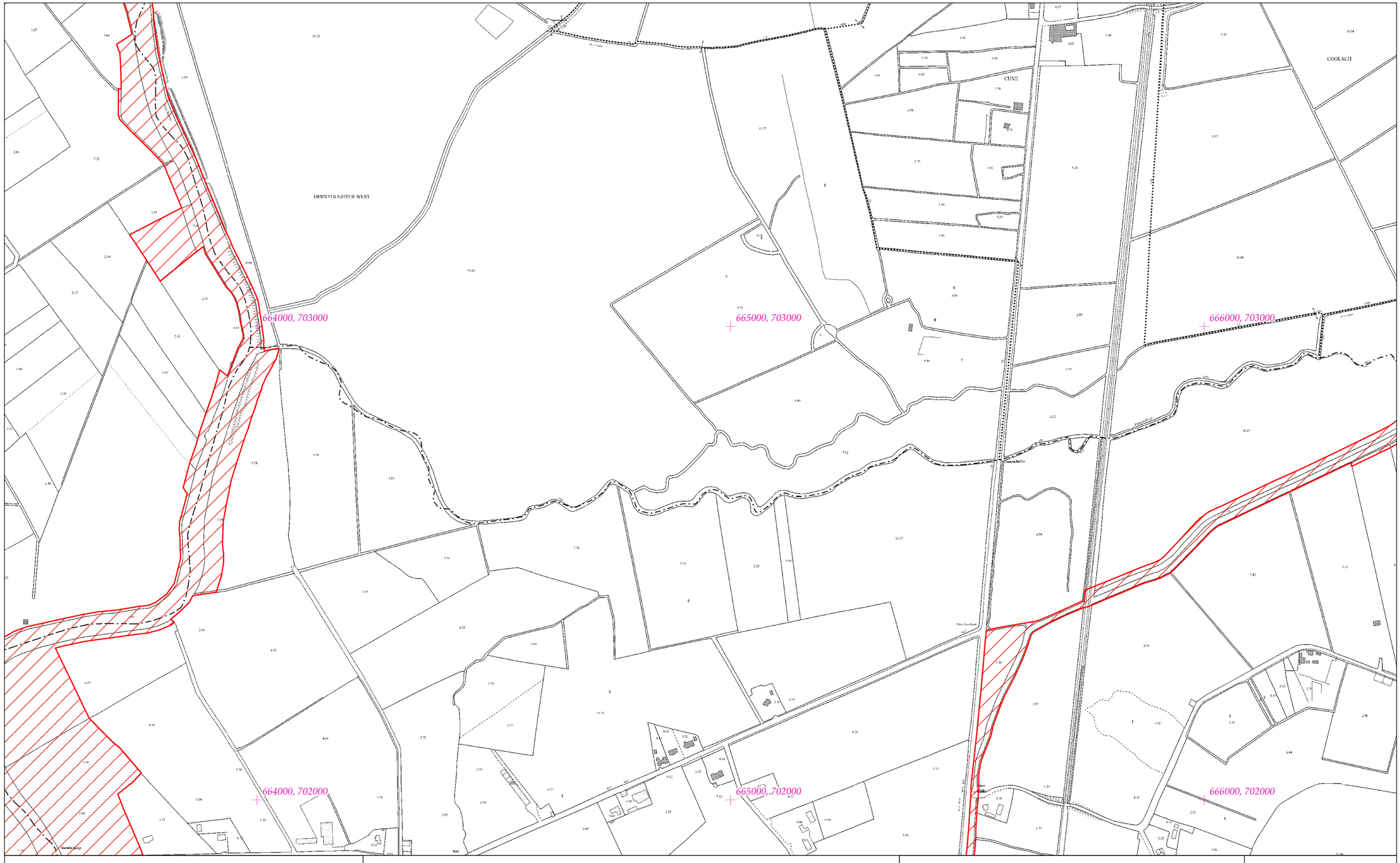


## Rialachán 4(1)(b) / Regulation 4(1)(b)

Leathanach 48 de 446

Page 48 of 446

(Co. Cheatharlach, Co. Chill Dara, Co. Chill Chainnigh, Co. Laoise, Co. Uíbh Fhailí, Co. Thiobraid Árann, Co. Phort Láirge agus Co. Loch Garman.)

(Co. Carlow, Co. Kildare, Co. Kilkenny, Co. Laois, Co. Offaly, Co.Tipperary, Co.Waterford and Co. Wexford)

# LIMISTÉAR FAOI CHAOMHNÚ SPEISIALTA
# SPECIAL AREA OF CONSERVATION

© Rannán Náisiúnta Mapála de Thailte Éireann. Gach ceart ar cosaint. Uimhir Ceadúnais CYAL50351092.
© National Mapping Division of Tailte Éireann . All rights reserved. Licence number CYAL50351092.
Córas Comhordanáidí: Trasteilgean Mercator na hÉireann / Co-ordinate System: Irish Transverse Mercator.

## LCS na Bearú agus na Feoire
## River Barrow and River Nore SAC

1:5000 O.S. TILE 3832c 48 of 446 Uimhir Bhileog Innéacs/ Index Sheet Number: 2

0 0.5km

Scála / Scale 1:7,500

## SITE CODE
## 002162

Leagan / Version: 3.04

Arna chló an / Printed on: 24/10/2024

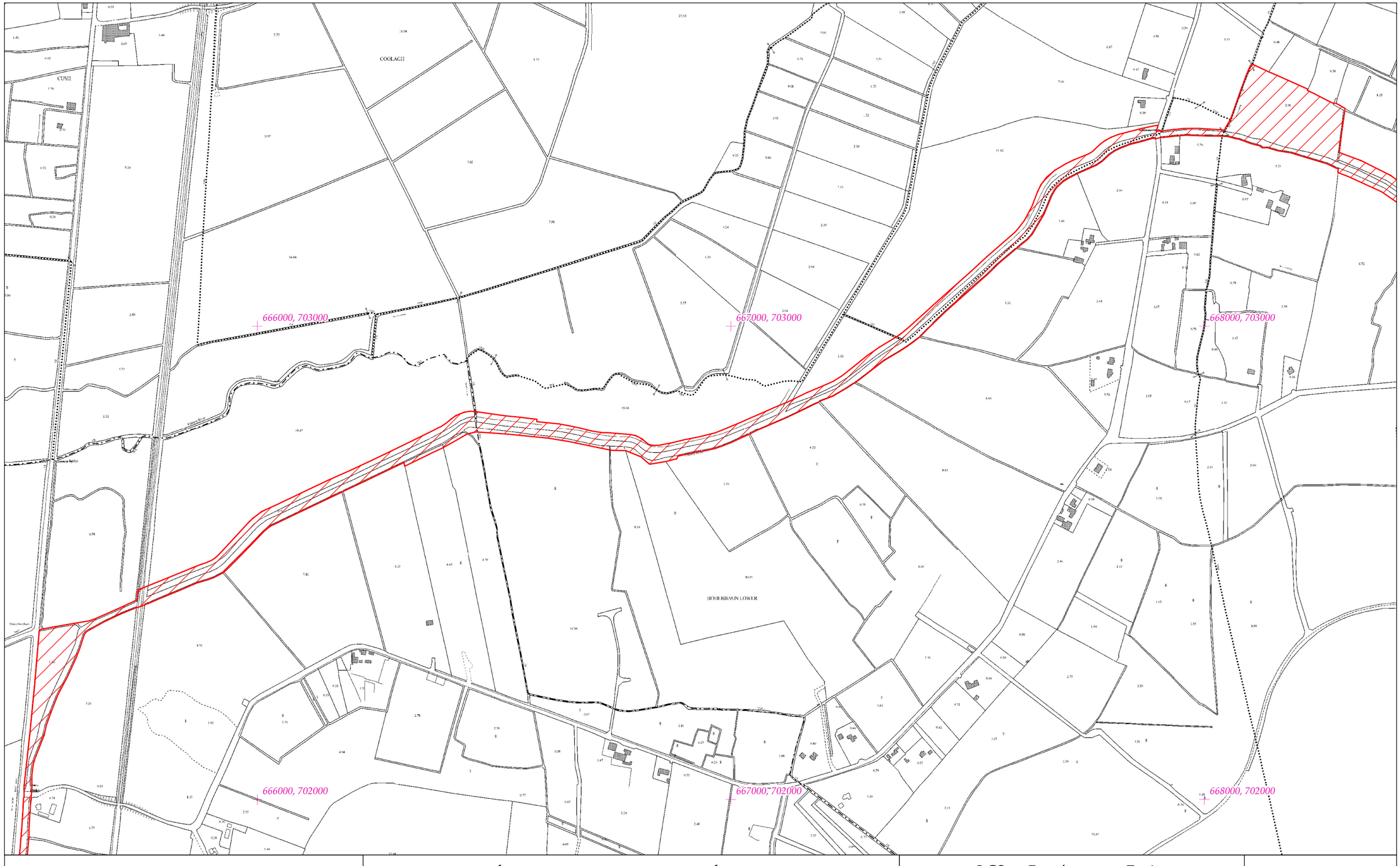


# Rialachán 4(1)(b) / Regulation 4(1)(b)

Leathanach 49 de 446

Page 49 of 446

(Co. Cheatharlach, Co. Chill Dara, Co. Chill Chainnigh, Co. Laoise, Co. Uíbh Fhailí, Co. Thiobraid Árann, Co. Phort Láirge agus Co. Loch Garman.)

(Co. Carlow, Co. Kildare, Co. Kilkenny, Co. Laois, Co. Offaly, Co.Tipperary, Co.Waterford and Co. Wexford)

# LIMISTÉAR FAOI CHAOMHNÚ SPEISIALTA
# SPECIAL AREA OF CONSERVATION

© Rannán Náisiúnta Mapála de Thailte Éireann. Gach ceart ar cosaint. Uimhir Ceadúnais CYAL50351092.
© National Mapping Division of Tailte Éireann . All rights reserved. Licence number CYAL50351092.
Córas Comhordanáidí: Trasteilgean Mercator na hÉireann / Co-ordinate System: Irish Transverse Mercator.

LCS na Bearú agus na Feoire
River Barrow and River Nore SAC

1:5000 O.S. TILE 3832d 49 of 446 Uimhir Bhileog Innéacs/ Index Sheet Number: 2

0 0.5km

Scála / Scale 1:7,500

SITE CODE
002162

Leagan / Version: 3.04

Arna chló an / Printed on: 24/10/2024

668000, 705000

669000, 705000

670000, 705000

MYLERSTOWN

CHERRYMILLS

PULLAGH

BOHERBAUN UPPER or MONAPLEEBY

BOGHALL

668000, 704000

669000, 704000

670000, 704000

# Rialachán 4(1)(b) / Regulation 4(1)(b)

Leathanach 50 de 446

(Co. Cheatharlach, Co. Chill Dara, Co. Chill Chainnigh, Co. Laoise, Co. Uíbh Fhailí, Co. Thiobraid Árann, Co. Phort Láirge agus Co. Loch Garman.)

Page 50 of 446

(Co. Carlow, Co. Kildare, Co. Kilkenny, Co. Laois, Co. Offaly, Co.Tipperary, Co.Waterford and Co. Wexford)

# LIMISTÉAR FAOI CHAOMHNÚ SPEISIALTA
# SPECIAL AREA OF CONSERVATION

© Rannán Náisiúnta Mapála de Thailte Éireann. Gach ceart ar cosaint. Uimhir Ceadúnais CYAL50351092.
© National Mapping Division of Tailte Éireann . All rights reserved. Licence number CYAL50351092.
Córas Comhordanáidí: Trasteilgean Mercator na hÉireann / Co-ordinate System: Irish Transverse Mercator.

LCS na Bearú agus na Feoire
River Barrow and River Nore SAC

1:5000 O.S. TILE 3833a 50 of 446 Uimhir Bhileog Innéacs/ Index Sheet Number: 2

SITE CODE
002162

0 0.5km

Scála / Scale 1:7,500

Leagan / Version: 3.04

Arna chló an / Printed on: 24/10/2024

668000, 703000

669000, 703000

670000, 703000

CLONEYBEG

668000, 702000

669000, 702000

670000, 702000

# Rialachán 4(1)(b) / Regulation 4(1)(b)

Leathanach 51 de 446

Page 51 of 446

(Co. Cheatharlach, Co. Chill Dara, Co. Chill Chainnigh, Co. Laoise, Co. Uíbh Fhailí, Co. Thiobraid Árann, Co. Phort Láirge agus Co. Loch Garman.)

(Co. Carlow, Co. Kildare, Co. Kilkenny, Co. Laois, Co. Offaly, Co.Tipperary, Co.Waterford and Co. Wexford)

# LIMISTÉAR FAOI CHAOMHNÚ SPEISIALTA
# SPECIAL AREA OF CONSERVATION

© Rannán Náisiúnta Mapála de Thailte Éireann. Gach ceart ar cosaint. Uimhir Ceadúnais CYAL50351092.
© National Mapping Division of Tailte Éireann . All rights reserved. Licence number CYAL50351092.
Córas Comhordanáidí: Trasteilgean Mercator na hÉireann / Co-ordinate System: Irish Transverse Mercator.

## LCS na Bearú agus na Feoire
## River Barrow and River Nore SAC

1:5000 O.S. TILE 3833c 51 of 446 Uimhir Bhileog Innéacs/ Index Sheet Number: 2

0 0.5km

Scála / Scale 1:7,500

## SITE CODE
## 002162

Leagan / Version: 3.04

Arna chló an / Printed on: 24/10/2024

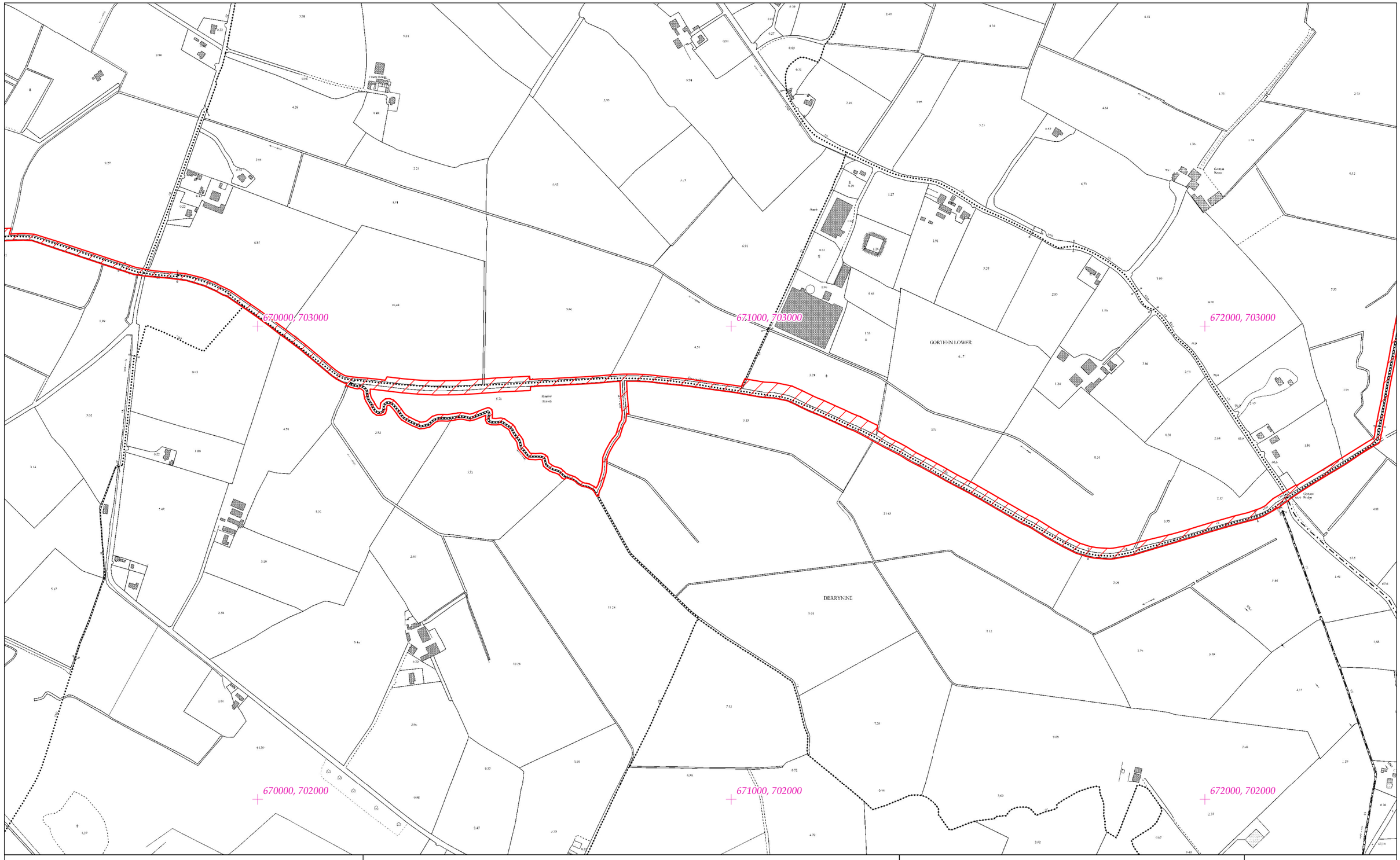


# Rialachán 4(1)(b) / Regulation 4(1)(b)

Leathanach 52 de 446

Page 52 of 446

(Co. Cheatharlach, Co. Chill Dara, Co. Chill Chainnigh, Co. Laoise, Co. Uíbh Fhailí, Co. Thiobraid Árann, Co. Phort Láirge agus Co. Loch Garman.)

(Co. Carlow, Co. Kildare, Co. Kilkenny, Co. Laois, Co. Offaly, Co.Tipperary, Co.Waterford and Co. Wexford)

# LIMISTÉAR FAOI CHAOMHNÚ SPEISIALTA
# SPECIAL AREA OF CONSERVATION

**© Rannán Náisiúnta Mapála de Thailte Éireann. Gach ceart ar cosaint. Uimhir Ceadúnais CYAL50351092.**
**© National Mapping Division of Tailte Éireann . All rights reserved. Licence number CYAL50351092.**
**Córas Comhordanáidí: Trasteilgean Mercator na hÉireann / Co-ordinate System: Irish Transverse Mercator.**

LCS na Bearú agus na Feoire
River Barrow and River Nore SAC

1:5000 O.S. TILE 3833d 52 of 446 Uimhir Bhileog Innéacs/ Index Sheet Number: 2

0 0.5km

Scála / Scale 1:7,500

SITE CODE
002162

Leagan / Version: 3.04

Arna chló an / Printed on: 24/10/2024

672000, 705000

673000, 705000

674000, 705000

672000, 704000

673000, 704000

674000, 704000

COOLYPHULLAGH

Ballinvarrey Flame

Swan's Fort

Bonnet's Bridge

Kilbrippic Cross Roads

# Rialachán 4(1)(b) / Regulation 4(1)(b)

Leathanach 53 de 446

Page 53 of 446

(Co. Cheatharlach, Co. Chill Dara, Co. Chill Chainnigh, Co. Laoise, Co. Uíbh Fhailí, Co. Thiobraid Árann, Co. Phort Láirge agus Co. Loch Garman.)

(Co. Carlow, Co. Kildare, Co. Kilkenny, Co. Laois, Co. Offaly, Co.Tipperary, Co.Waterford and Co. Wexford)

# LIMISTÉAR FAOI CHAOMHNÚ SPEISIALTA
# SPECIAL AREA OF CONSERVATION

**© Rannán Náisiúnta Mapála de Thailte Éireann. Gach ceart ar cosaint. Uimhir Ceadúnais CYAL50351092.**
**© National Mapping Division of Tailte Éireann . All rights reserved. Licence number CYAL50351092.**
**Córas Comhordanáidí: Trasteilgean Mercator na hÉireann / Co-ordinate System: Irish Transverse Mercator.**

## LCS na Bearú agus na Feoire
## River Barrow and River Nore SAC

1:5000 O.S. TILE 3834a 53 of 446 Uimhir Bhileog Innéacs/ Index Sheet Number: 2

0 0.5km

Scála / Scale 1:7,500

## SITE CODE
## 002162

Leagan / Version: 3.04

Arna chló an / Printed on: 24/10/2024

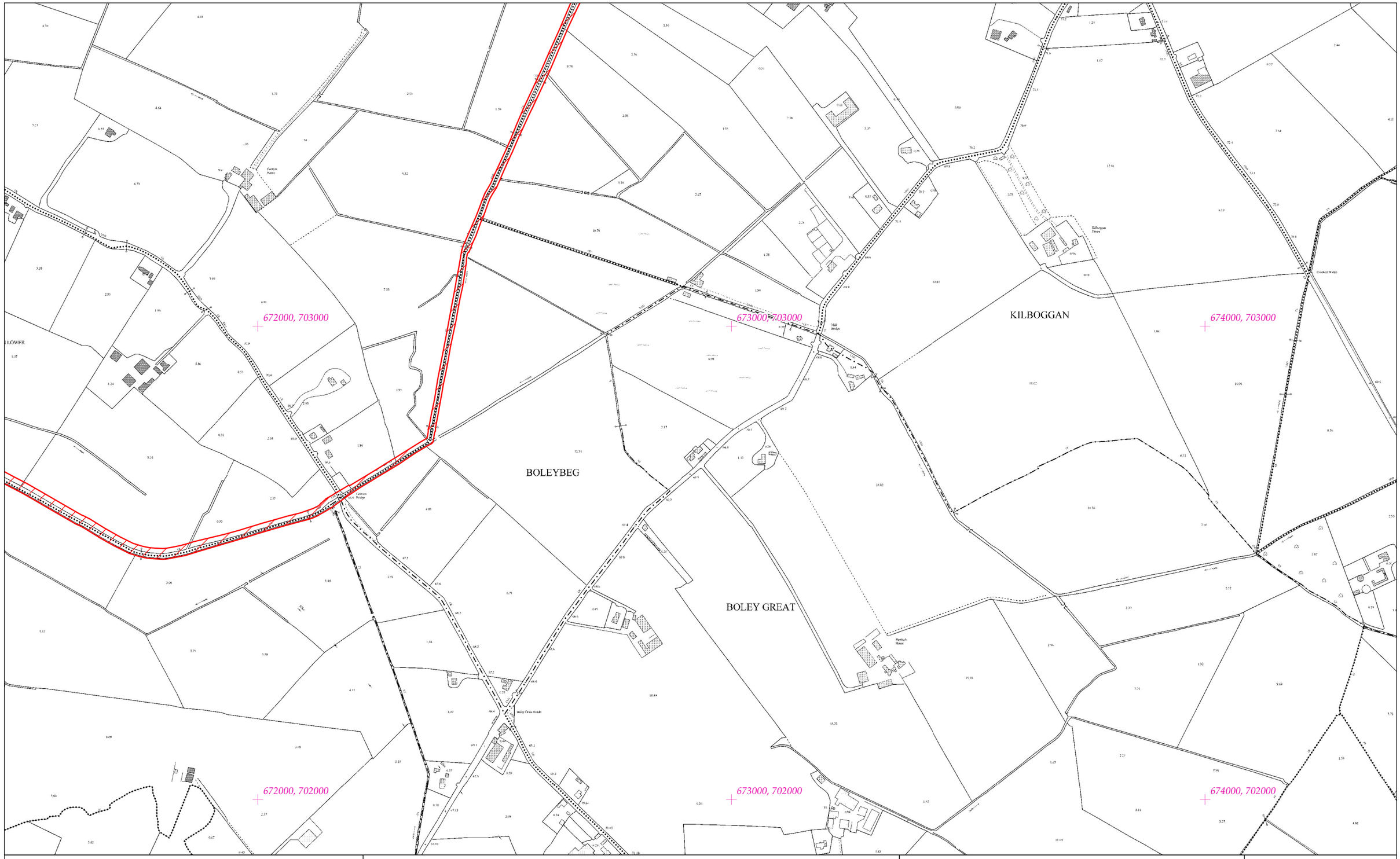


# Rialachán 4(1)(b) / Regulation 4(1)(b)

Leathanach 54 de 446

(Co. Cheatharlach, Co. Chill Dara, Co. Chill Chainnigh, Co. Laoise, Co. Uíbh Fhailí, Co. Thiobraid Árann, Co. Phort Láirge agus Co. Loch Garman.)

Page 54 of 446

(Co. Carlow, Co. Kildare, Co. Kilkenny, Co. Laois, Co. Offaly, Co.Tipperary, Co.Waterford and Co. Wexford)

# LIMISTÉAR FAOI CHAOMHNÚ SPEISIALTA
# SPECIAL AREA OF CONSERVATION

© Rannán Náisiúnta Mapála de Thailte Éireann. Gach ceart ar cosaint. Uimhir Ceadúnais CYAL50351092.
© National Mapping Division of Tailte Éireann . All rights reserved. Licence number CYAL50351092.
Córas Comhordanáidí: Trasteilgean Mercator na hÉireann / Co-ordinate System: Irish Transverse Mercator.

## LCS na Bearú agus na Feoire
## River Barrow and River Nore SAC

1:5000 O.S. TILE 3834c 54 of 446 Uimhir Bhileog Innéacs/ Index Sheet Number: 2

0 0.5km

Scála / Scale 1:7,500

## SITE CODE
## 002162

Leagan / Version: 3.04

Arna chló an / Printed on: 24/10/2024

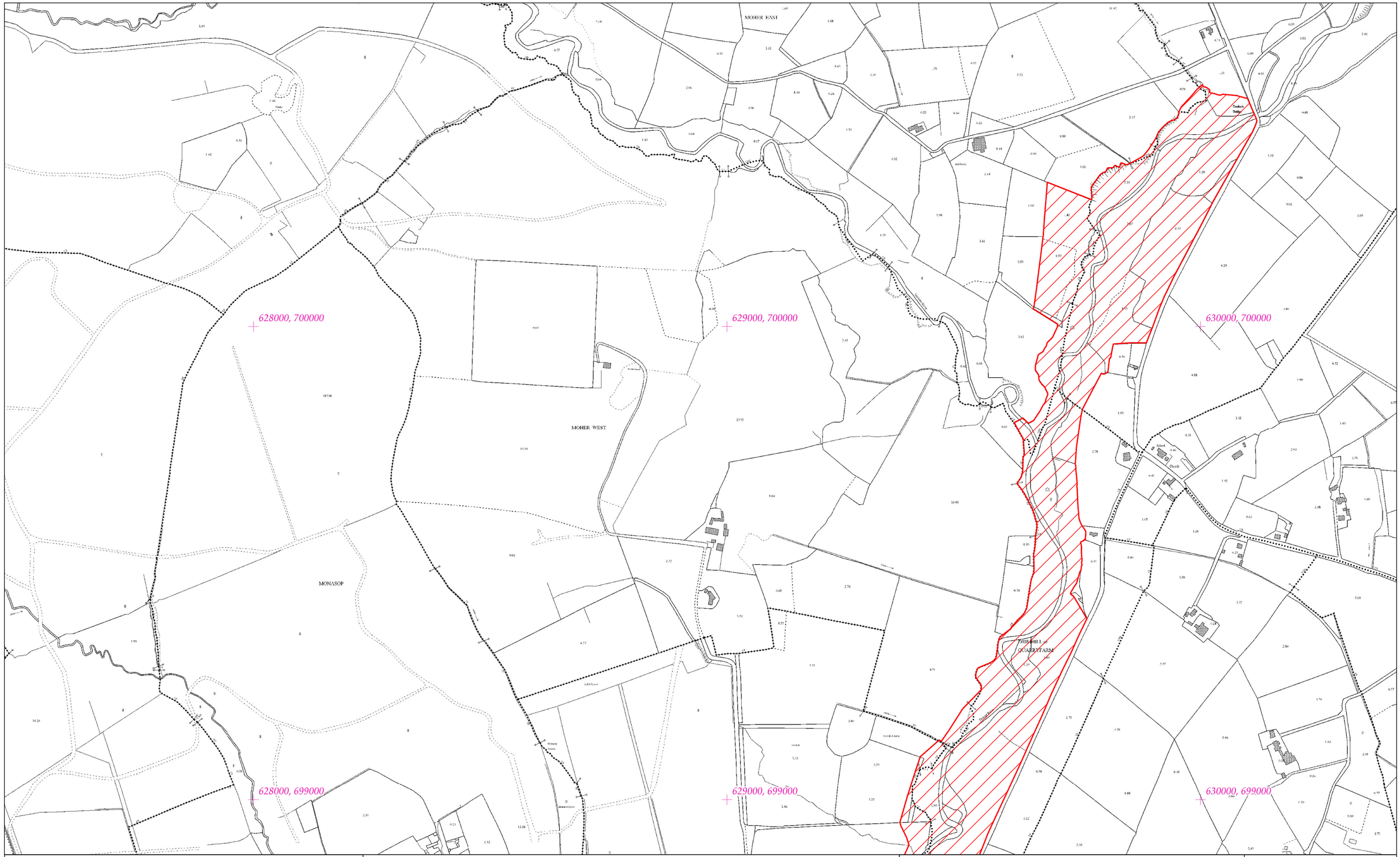


# Rialachán 4(1)(b) / Regulation 4(1)(b)

Leathanach 55 de 446 (Co. Cheatharlach, Co. Chill Dara, Co. Chill Chainnigh, Co. Laoise, Co. Uíbh Fhailí, Co. Thiobraid Árann, Co. Phort Láirge agus Co. Loch Garman.)

Page 55 of 446 (Co. Carlow, Co. Kildare, Co. Kilkenny, Co. Laois, Co. Offaly, Co.Tipperary, Co.Waterford and Co. Wexford)

# LIMISTÉAR FAOI CHAOMHNÚ SPEISIALTA
# SPECIAL AREA OF CONSERVATION

© Rannán Náisiúnta Mapála de Thailte Éireann. Gach ceart ar cosaint. Uimhir Ceadúnais CYAL50351092.
© National Mapping Division of Tailte Éireann . All rights reserved. Licence number CYAL50351092.
Córas Comhordanáidí: Trasteilgean Mercator na hÉireann / Co-ordinate System: Irish Transverse Mercator.

## LCS na Bearú agus na Feoire
## River Barrow and River Nore SAC

1:5000 O.S. TILE 3881c 55 of 446 Uimhir Bhileog Innéacs/ Index Sheet Number: 1

0 0.5km

Scála / Scale 1:7,500

## SITE CODE
## 002162

Leagan / Version: 3.04

Arna chló an / Printed on: 24/10/2024

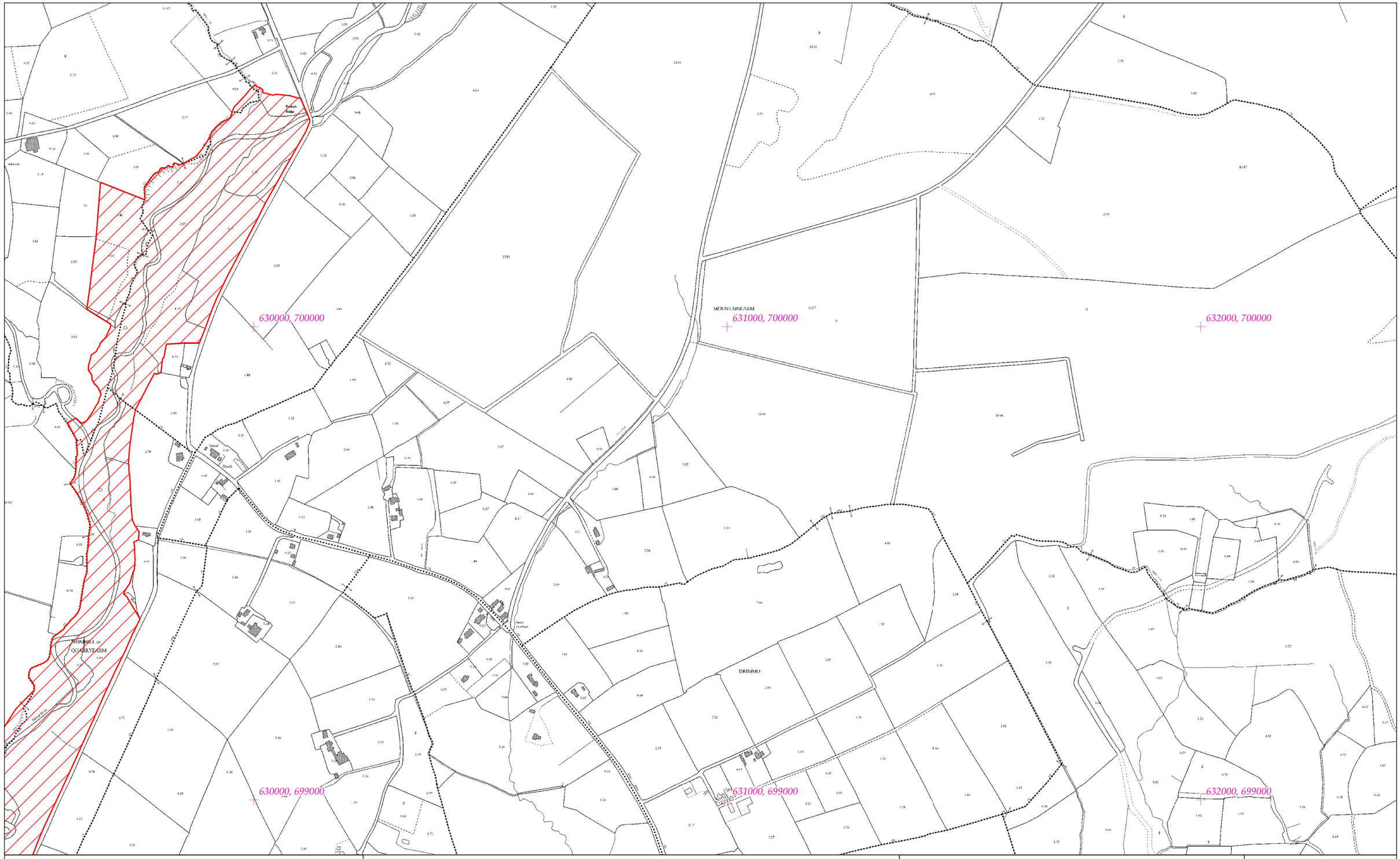


# Rialachán 4(1)(b) / Regulation 4(1)(b)

Leathanach 56 de 446

Page 56 of 446

(Co. Cheatharlach, Co. Chill Dara, Co. Chill Chainnigh, Co. Laoise, Co. Uíbh Fhailí, Co. Thiobraid Árann, Co. Phort Láirge agus Co. Loch Garman.)

(Co. Carlow, Co. Kildare, Co. Kilkenny, Co. Laois, Co. Offaly, Co.Tipperary, Co.Waterford and Co. Wexford)

## LIMISTÉAR FAOI CHAOMHNÚ SPEISIALTA
## SPECIAL AREA OF CONSERVATION

**© Rannán Náisiúnta Mapála de Thailte Éireann. Gach ceart ar cosaint. Uimhir Ceadúnais CYAL50351092.**
**© National Mapping Division of Tailte Éireann . All rights reserved. Licence number CYAL50351092.**
**Córas Comhordanáidí: Trasteilgean Mercator na hÉireann / Co-ordinate System: Irish Transverse Mercator.**

## LCS na Bearú agus na Feoire
## River Barrow and River Nore SAC

1:5000 O.S. TILE 3881d 56 of 446 Uimhir Bhileog Innéacs/ Index Sheet Number: 1

0 0.5km

Scála / Scale 1:7,500

## SITE CODE
## 002162

Leagan / Version: 3.04

Arna chló an / Printed on: 24/10/2024

662000, 702000

663000, 702000

664000, 702000

662000, 701000

663000, 701000

664000, 701000

VICARSTOWN
(Dodd)

Vicarstown

# Rialachán 4(1)(b) / Regulation 4(1)(b)

Leathanach 57 de 446

Page 57 of 446

(Co. Cheatharlach, Co. Chill Dara, Co. Chill Chainnigh, Co. Laoise, Co. Uíbh Fhailí, Co. Thiobraid Árann, Co. Phort Láirge agus Co. Loch Garman.)

(Co. Carlow, Co. Kildare, Co. Kilkenny, Co. Laois, Co. Offaly, Co.Tipperary, Co.Waterford and Co. Wexford)

# LIMISTÉAR FAOI CHAOMHNÚ SPEISIALTA
# SPECIAL AREA OF CONSERVATION

© Rannán Náisiúnta Mapála de Thailte Éireann. Gach ceart ar cosaint. Uimhir Ceadúnais CYAL50351092.
© National Mapping Division of Tailte Éireann . All rights reserved. Licence number CYAL50351092.
Córas Comhordanáidí: Trasteilgean Mercator na hÉireann / Co-ordinate System: Irish Transverse Mercator.

## LCS na Bearú agus na Feoire
## River Barrow and River Nore SAC

1:5000 O.S. TILE 3889b 57 of 446 Uimhir Bhileog Innéacs/ Index Sheet Number: 2

0 0.5km

Scála / Scale 1:7,500

## SITE CODE
## 002162

Leagan / Version: 3.04

Arna chló an / Printed on: 24/10/2024

660000, 700000

661000, 700000

662000, 700000

CORREEL
(ED Moyanna)

DERRYBROCK

Vicarstown

VICARSTOWN
(Cosby)

CORREEL
(ED Vicarstown)

660000, 699000

661000, 699000

662000, 699000

# Rialachán 4(1)(b) / Regulation 4(1)(b)

Leathanach 58 de 446 (Co. Cheatharlach, Co. Chill Dara, Co. Chill Chainnigh, Co. Laoise, Co. Uíbh Fhailí, Co. Thiobraid Árann, Co. Phort Láirge agus Co. Loch Garman.)

Page 58 of 446 (Co. Carlow, Co. Kildare, Co. Kilkenny, Co. Laois, Co. Offaly, Co.Tipperary, Co.Waterford and Co. Wexford)

# LIMISTÉAR FAOI CHAOMHNÚ SPEISIALTA
# SPECIAL AREA OF CONSERVATION

© Rannán Náisiúnta Mapála de Thailte Éireann. Gach ceart ar cosaint. Uimhir Ceadúnais CYAL50351092.
© National Mapping Division of Tailte Éireann . All rights reserved. Licence number CYAL50351092.
Córas Comhordanáidí: Trasteilgean Mercator na hÉireann / Co-ordinate System: Irish Transverse Mercator.

## LCS na Bearú agus na Feoire
## River Barrow and River Nore SAC

1:5000 O.S. TILE 3889c 58 of 446 Uimhir Bhileog Innéacs/ Index Sheet Number: 2

0 0.5km

Scála / Scale 1:7,500

## SITE CODE
## 002162

Leagan / Version: 3.04

Arna chló an / Printed on: 24/10/2024

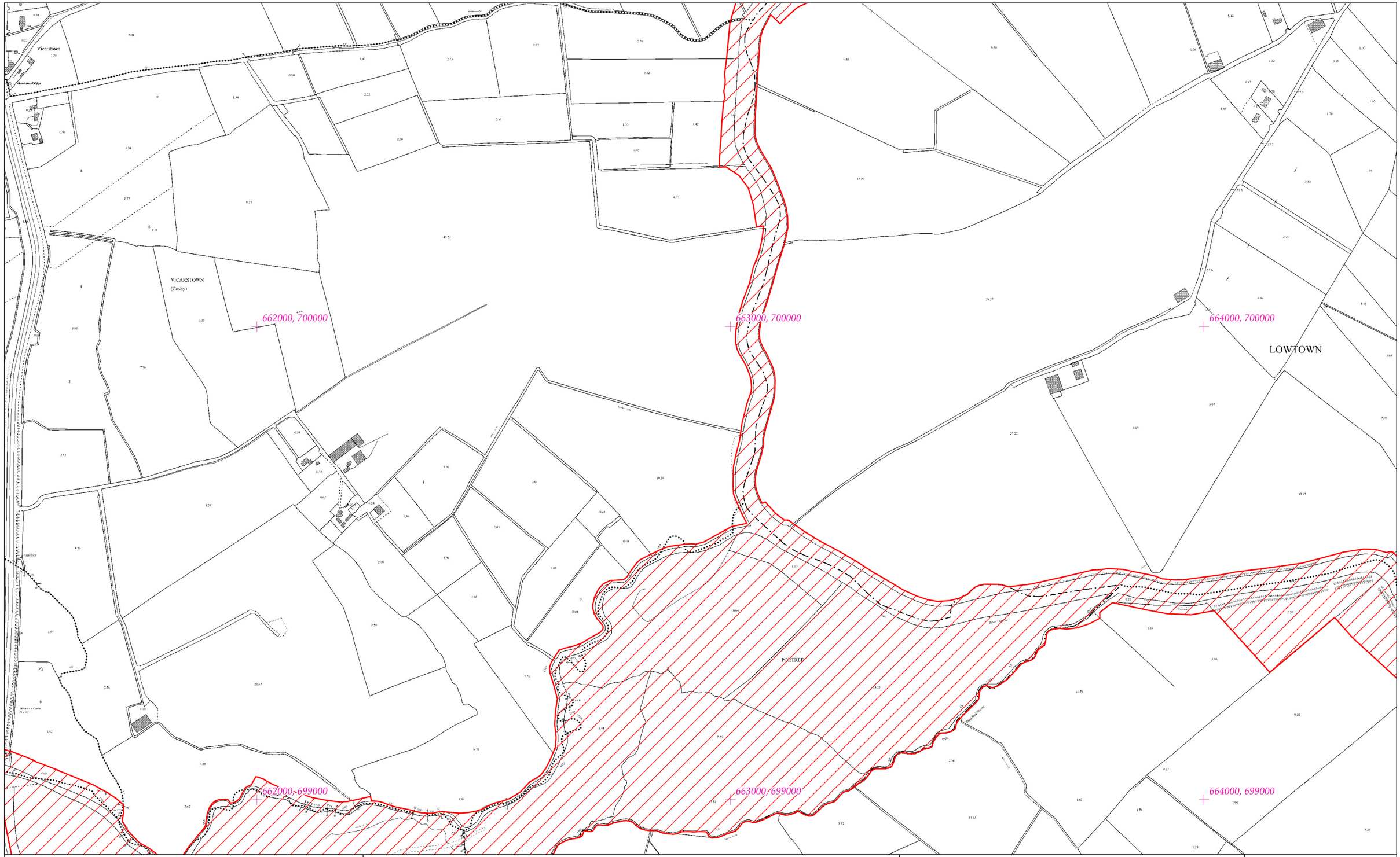


# Rialachán 4(1)(b) / Regulation 4(1)(b)

Leathanach 59 de 446

Page 59 of 446

(Co. Cheatharlach, Co. Chill Dara, Co. Chill Chainnigh, Co. Laoise, Co. Uíbh Fhailí, Co. Thiobraid Árann, Co. Phort Láirge agus Co. Loch Garman.)

(Co. Carlow, Co. Kildare, Co. Kilkenny, Co. Laois, Co. Offaly, Co.Tipperary, Co.Waterford and Co. Wexford)

# LIMISTÉAR FAOI CHAOMHNÚ SPEISIALTA
# SPECIAL AREA OF CONSERVATION

© Rannán Náisiúnta Mapála de Thailte Éireann. Gach ceart ar cosaint. Uimhir Ceadúnais CYAL50351092.
© National Mapping Division of Tailte Éireann . All rights reserved. Licence number CYAL50351092.
Córas Comhordanáidí: Trasteilgean Mercator na hÉireann / Co-ordinate System: Irish Transverse Mercator.

## LCS na Bearú agus na Feoire
## River Barrow and River Nore SAC

1:5000 O.S. TILE 3889d 59 of 446 Uimhir Bhileog Innéacs/ Index Sheet Number: 2

0 0.5km

Scála / Scale 1:7,500

## SITE CODE
## 002162

Leagan / Version: 3.04

Arna chló an / Printed on: 24/10/2024

664000, 702000

665000, 702000

666000, 702000

CLONEY

664000, 701000

665000, 701000

666000, 701000

# Rialachán 4(1)(b) / Regulation 4(1)(b)

# LIMISTÉAR FAOI CHAOMHNÚ SPEISIALTA
# SPECIAL AREA OF CONSERVATION

## LCS na Bearú agus na Feoire
## River Barrow and River Nore SAC

1:5000 O.S. TILE 3890a 60 of 446 Uimhir Bhileog Innéacs/ Index Sheet Number: 2

## SITE CODE
## 002162

Leathanach 60 de 446

Page 60 of 446

(Co. Cheatharlach, Co. Chill Dara, Co. Chill Chainnigh, Co. Laoise, Co. Uíbh Fhailí, Co. Thiobraid Árann, Co. Phort Láirge agus Co. Loch Garman.)

(Co. Carlow, Co. Kildare, Co. Kilkenny, Co. Laois, Co. Offaly, Co.Tipperary, Co.Waterford and Co. Wexford)

**© Rannán Náisiúnta Mapála de Thailte Éireann. Gach ceart ar cosaint. Uimhir Ceadúnais CYAL50351092.**
**© National Mapping Division of Tailte Éireann . All rights reserved. Licence number CYAL50351092.**
**Córas Comhordanáidí: Trasteilgean Mercator na hÉireann / Co-ordinate System: Irish Transverse Mercator.**

0 0.5km

Scála / Scale 1:7,500

Leagan / Version: 3.04

Arna chló an / Printed on: 24/10/2024

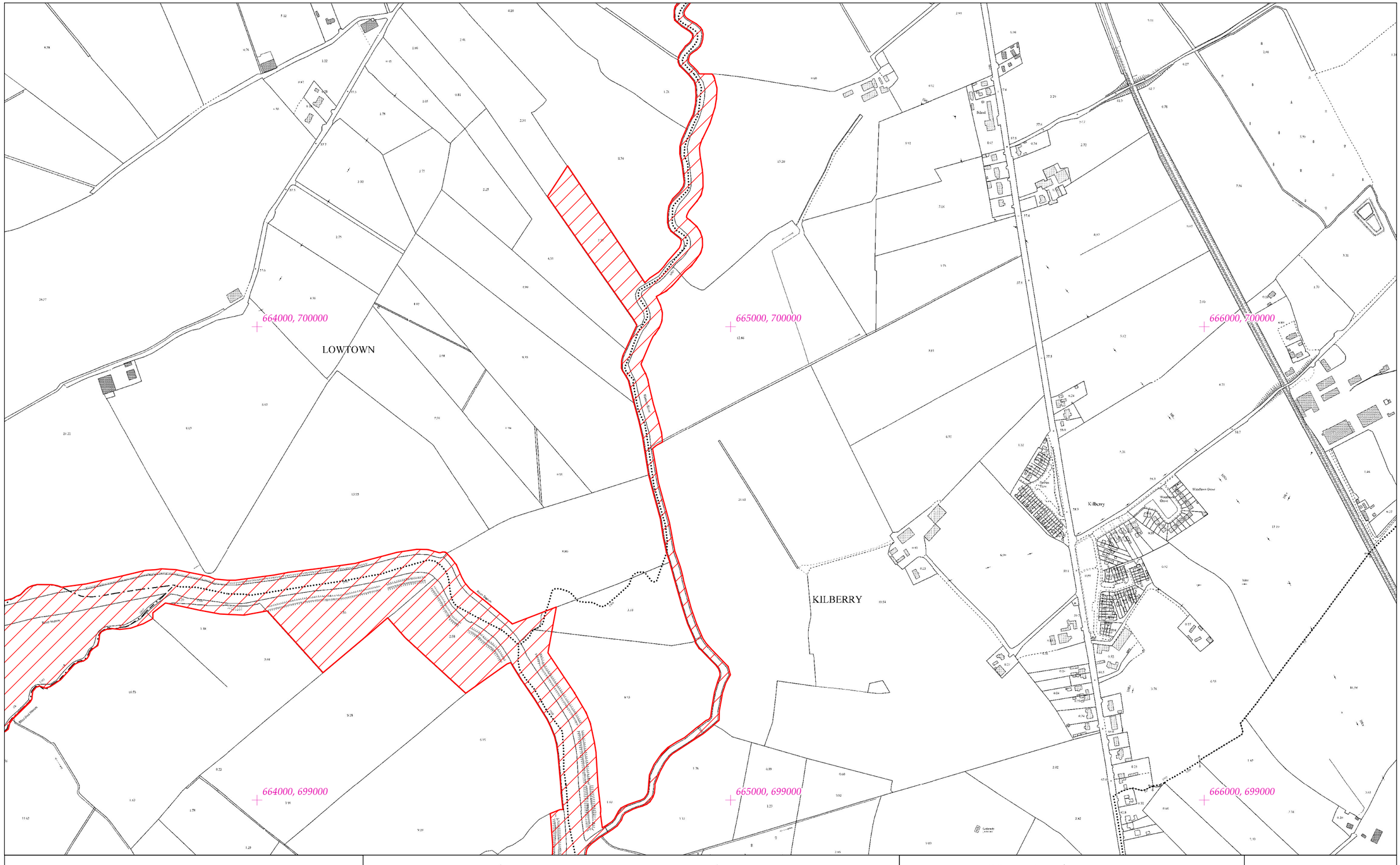


# Rialachán 4(1)(b) / Regulation 4(1)(b)

Leathanach 61 de 446

Page 61 of 446

(Co. Cheatharlach, Co. Chill Dara, Co. Chill Chainnigh, Co. Laoise, Co. Uíbh Fhailí, Co. Thiobraid Árann, Co. Phort Láirge agus Co. Loch Garman.)

(Co. Carlow, Co. Kildare, Co. Kilkenny, Co. Laois, Co. Offaly, Co.Tipperary, Co.Waterford and Co. Wexford)

# LIMISTÉAR FAOI CHAOMHNÚ SPEISIALTA
# SPECIAL AREA OF CONSERVATION

**© Rannán Náisiúnta Mapála de Thailte Éireann. Gach ceart ar cosaint. Uimhir Ceadúnais CYAL50351092.**
**© National Mapping Division of Tailte Éireann . All rights reserved. Licence number CYAL50351092.**
**Córas Comhordanáidí: Trasteilgean Mercator na hÉireann / Co-ordinate System: Irish Transverse Mercator.**

## LCS na Bearú agus na Feoire
## River Barrow and River Nore SAC

1:5000 O.S. TILE 3890c 61 of 446 Uimhir Bhileog Innéacs/ Index Sheet Number: 2

0 0.5km

Scála / Scale 1:7,500

## SITE CODE
## 002162

Leagan / Version: 3.04

Arna chló an / Printed on: 24/10/2024

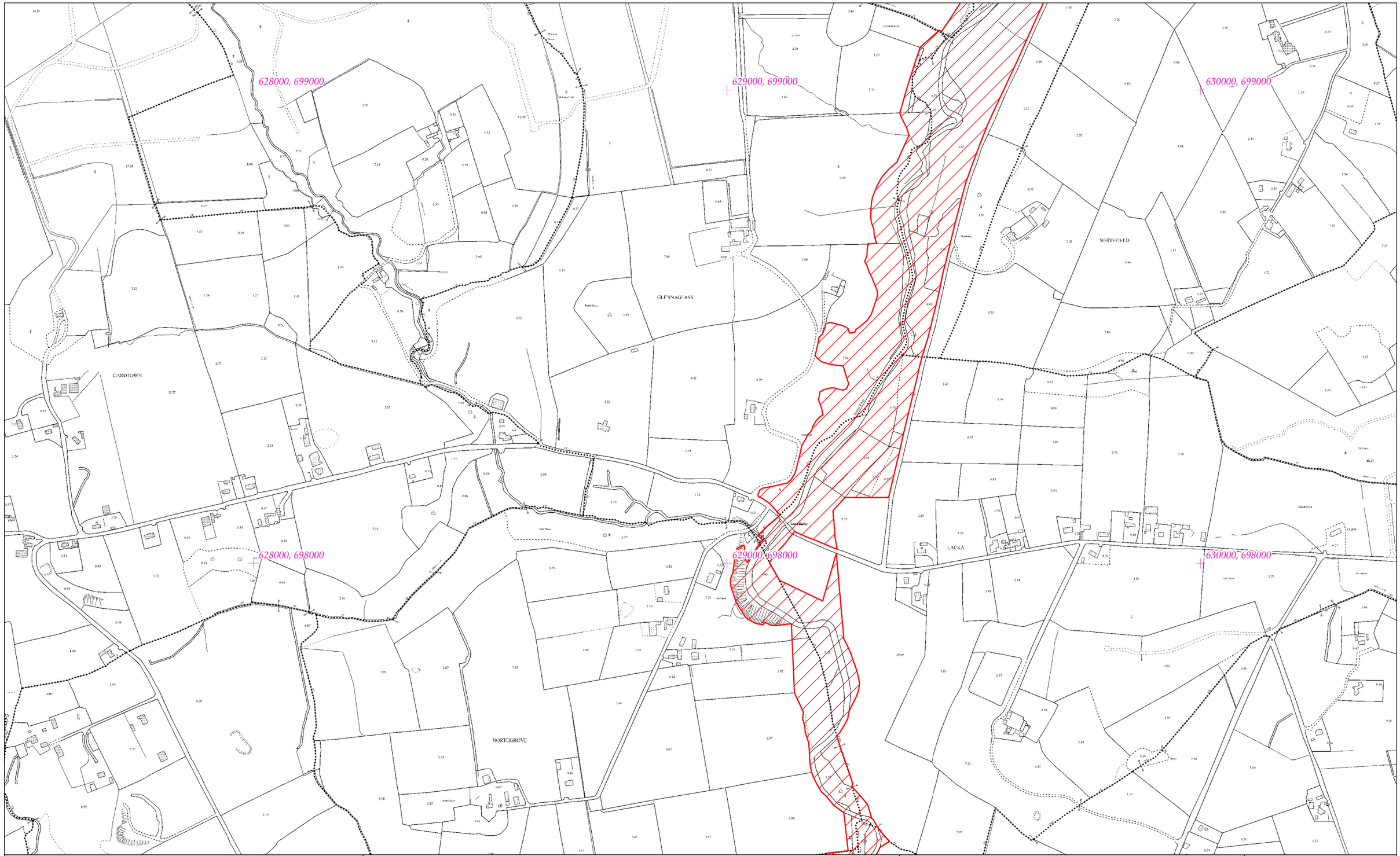


# Rialachán 4(1)(b) / Regulation 4(1)(b)

Leathanach 62 de 446

(Co. Cheatharlach, Co. Chill Dara, Co. Chill Chainnigh, Co. Laoise, Co. Uíbh Fhailí, Co. Thiobraid Árann, Co. Phort Láirge agus Co. Loch Garman.)

Page 62 of 446

(Co. Carlow, Co. Kildare, Co. Kilkenny, Co. Laois, Co. Offaly, Co.Tipperary, Co.Waterford and Co. Wexford)

# LIMISTÉAR FAOI CHAOMHNÚ SPEISIALTA
# SPECIAL AREA OF CONSERVATION

© Rannán Náisiúnta Mapála de Thailte Éireann. Gach ceart ar cosaint. Uimhir Ceadúnais CYAL50351092.
© National Mapping Division of Tailte Éireann . All rights reserved. Licence number CYAL50351092.
Córas Comhordanáidí: Trasteilgean Mercator na hÉireann / Co-ordinate System: Irish Transverse Mercator.

## LCS na Bearú agus na Feoire
## River Barrow and River Nore SAC

1:5000 O.S. TILE 3938a 62 of 446 Uimhir Bhileog Innéacs/ Index Sheet Number: 1

0 0.5km

Scála / Scale 1:7,500

## SITE CODE
## 002162

Leagan / Version: 3.04

Arna chló an / Printed on: 24/10/2024

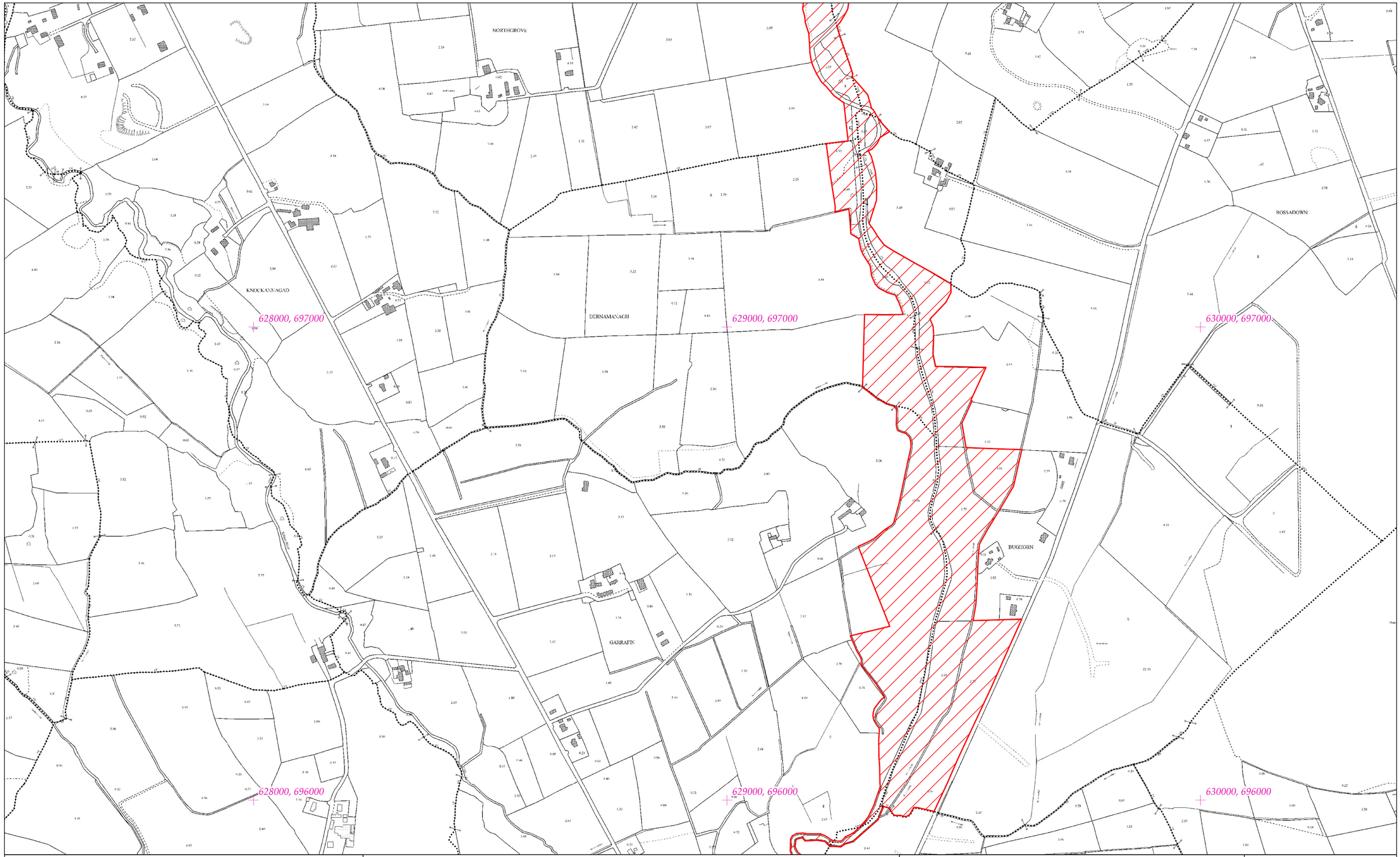


# Rialachán 4(1)(b) / Regulation 4(1)(b)

Leathanach 63 de 446 (Co. Cheatharlach, Co. Chill Dara, Co. Chill Chainnigh, Co. Laoise, Co. Uíbh Fhailí, Co. Thiobraid Árann, Co. Phort Láirge agus Co. Loch Garman.)

Page 63 of 446 (Co. Carlow, Co. Kildare, Co. Kilkenny, Co. Laois, Co. Offaly, Co.Tipperary, Co.Waterford and Co. Wexford)

# LIMISTÉAR FAOI CHAOMHNÚ SPEISIALTA
# SPECIAL AREA OF CONSERVATION

© Rannán Náisiúnta Mapála de Thailte Éireann. Gach ceart ar cosaint. Uimhir Ceadúnais CYAL50351092.
© National Mapping Division of Tailte Éireann . All rights reserved. Licence number CYAL50351092.
Córas Comhordanáidí: Trasteilgean Mercator na hÉireann / Co-ordinate System: Irish Transverse Mercator.

## LCS na Bearú agus na Feoire
## River Barrow and River Nore SAC

1:5000 O.S. TILE 3938c 63 of 446 Uimhir Bhileog Innéacs/ Index Sheet Number: 1

0 0.5km

Scála / Scale 1:7,500

## SITE CODE
## 002162

Leagan / Version: 3.04

Arna chló an / Printed on: 24/10/2024

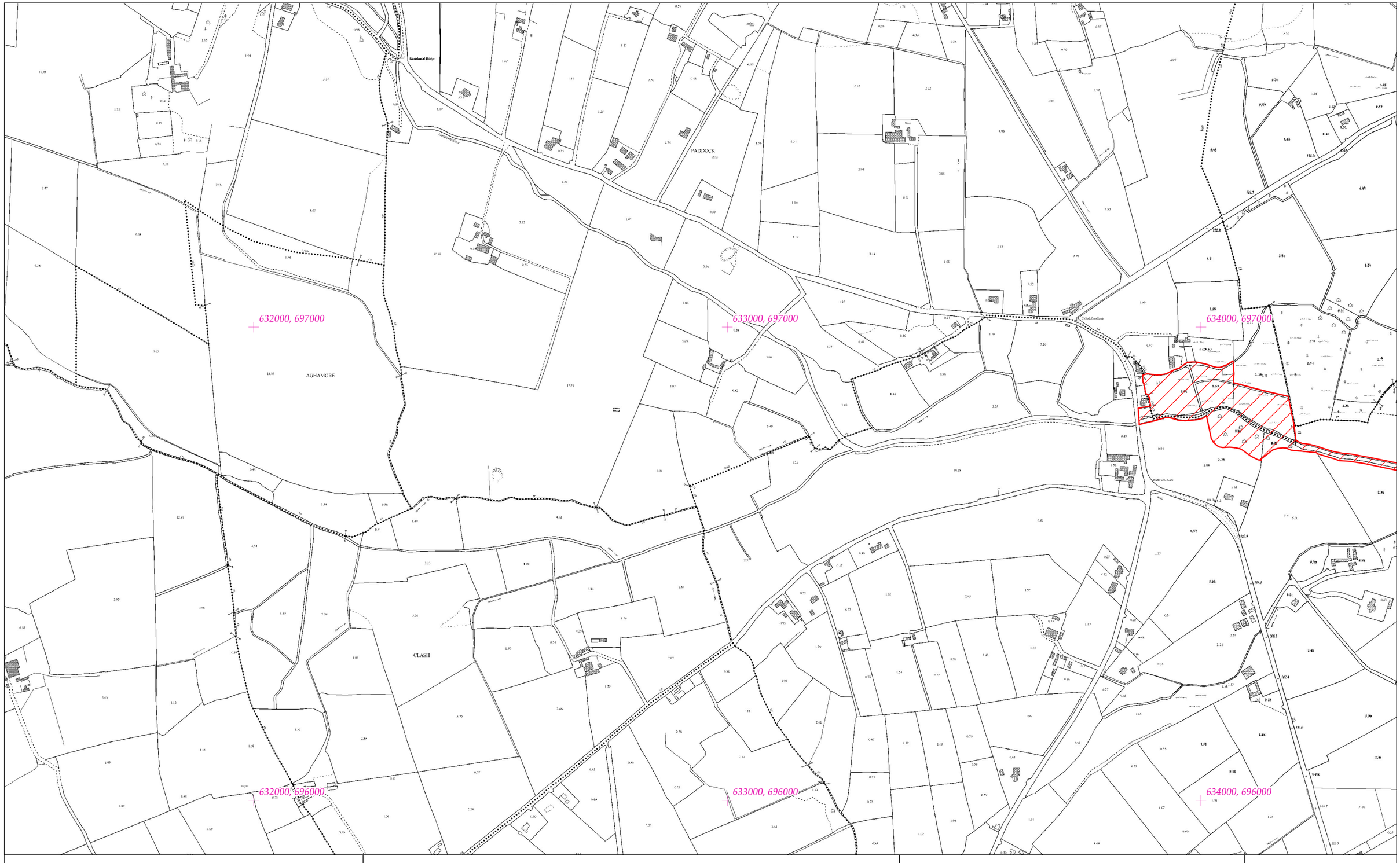


# Rialachán 4(1)(b) / Regulation 4(1)(b)

Leathanach 64 de 446

(Co. Cheatharlach, Co. Chill Dara, Co. Chill Chainnigh, Co. Laoise, Co. Uíbh Fhailí, Co. Thiobraid Árann, Co. Phort Láirge agus Co. Loch Garman.)

Page 64 of 446

(Co. Carlow, Co. Kildare, Co. Kilkenny, Co. Laois, Co. Offaly, Co.Tipperary, Co.Waterford and Co. Wexford)

# LIMISTÉAR FAOI CHAOMHNÚ SPEISIALTA
# SPECIAL AREA OF CONSERVATION

**© Rannán Náisiúnta Mapála de Thailte Éireann. Gach ceart ar cosaint. Uimhir Ceadúnais CYAL50351092.**
**© National Mapping Division of Tailte Éireann . All rights reserved. Licence number CYAL50351092.**
**Córas Comhordanáidí: Trasteilgean Mercator na hÉireann / Co-ordinate System: Irish Transverse Mercator.**

## LCS na Bearú agus na Feoire
## River Barrow and River Nore SAC

1:5000 O.S. TILE 3939c 64 of 446 Uimhir Bhileog Innéacs/ Index Sheet Number: 1

0 0.5km

Scála / Scale 1:7,500

## SITE CODE
## 002162

Leagan / Version: 3.04

Arna chló an / Printed on: 24/10/2024

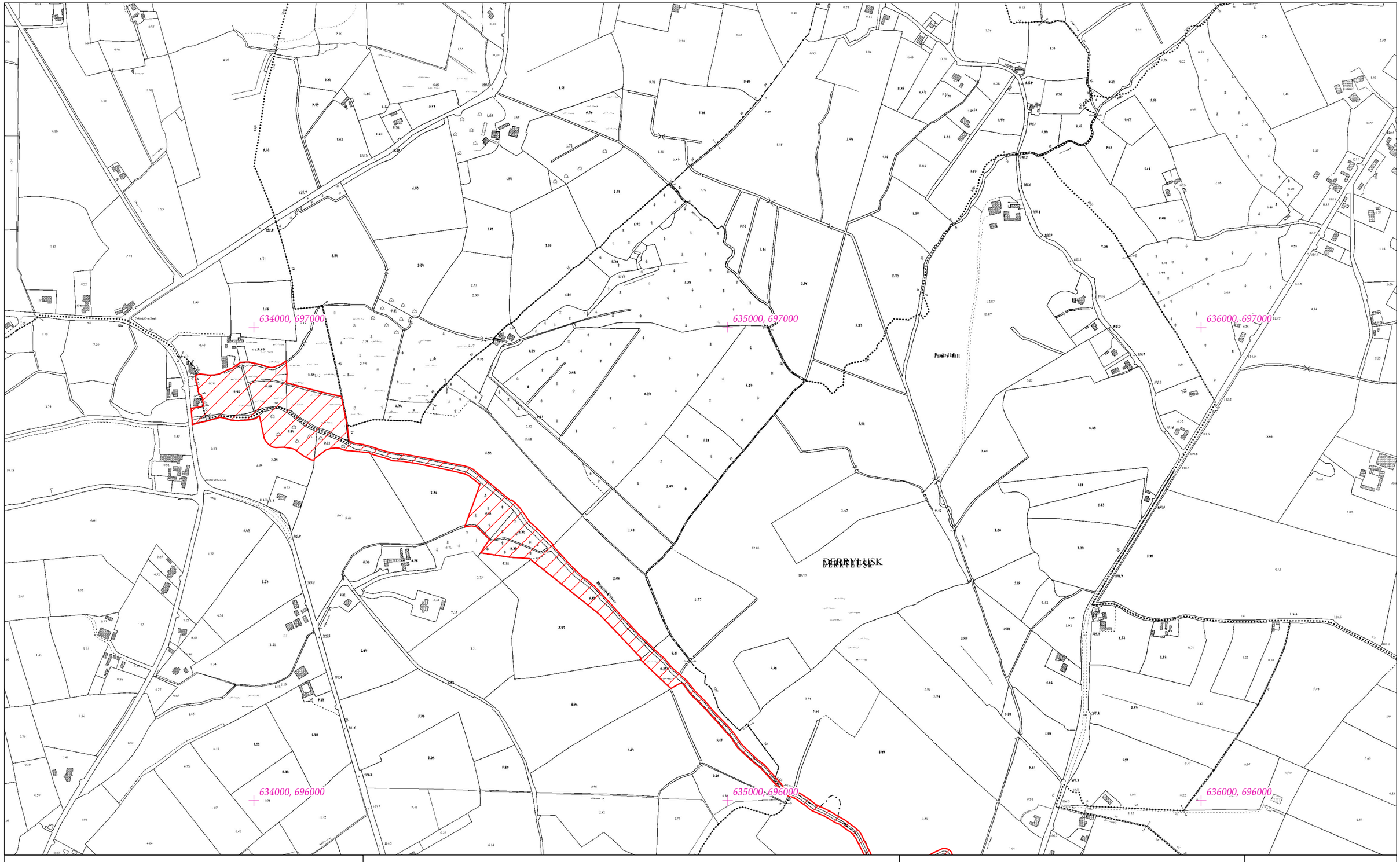


# Rialachán 4(1)(b) / Regulation 4(1)(b)

Leathanach 65 de 446

Page 65 of 446

(Co. Cheatharlach, Co. Chill Dara, Co. Chill Chainnigh, Co. Laoise, Co. Uíbh Fhailí, Co. Thiobraid Árann, Co. Phort Láirge agus Co. Loch Garman.)

(Co. Carlow, Co. Kildare, Co. Kilkenny, Co. Laois, Co. Offaly, Co.Tipperary, Co.Waterford and Co. Wexford)

# LIMISTÉAR FAOI CHAOMHNÚ SPEISIALTA
# SPECIAL AREA OF CONSERVATION

**© Rannán Náisiúnta Mapála de Thailte Éireann. Gach ceart ar cosaint. Uimhir Ceadúnais CYAL50351092.**
**© National Mapping Division of Tailte Éireann . All rights reserved. Licence number CYAL50351092.**
**Córas Comhordanáidí: Trasteilgean Mercator na hÉireann / Co-ordinate System: Irish Transverse Mercator.**

## LCS na Bearú agus na Feoire
## River Barrow and River Nore SAC

1:5000 O.S. TILE 3939d 65 of 446 Uimhir Bhileog Innéacs/ Index Sheet Number: 1

0 0.5km

Scála / Scale 1:7,500

## SITE CODE
## 002162

Leagan / Version: 3.04

Arna chló an / Printed on: 24/10/2024

658000, 699000

659000, 699000

660000, 699000

658000, 698000

659000, 698000

660000, 698000

CURRACLONE

INCH

GARRANS

MONAFERRICK

# Rialachán 4(1)(b) / Regulation 4(1)(b)

Leathanach 66 de 446

(Co. Cheatharlach, Co. Chill Dara, Co. Chill Chainnigh, Co. Laoise, Co. Uíbh Fhailí, Co. Thiobraid Árann, Co. Phort Láirge agus Co. Loch Garman.)

Page 66 of 446

(Co. Carlow, Co. Kildare, Co. Kilkenny, Co. Laois, Co. Offaly, Co.Tipperary, Co.Waterford and Co. Wexford)

# LIMISTÉAR FAOI CHAOMHNÚ SPEISIALTA
# SPECIAL AREA OF CONSERVATION

© Rannán Náisiúnta Mapála de Thailte Éireann. Gach ceart ar cosaint. Uimhir Ceadúnais CYAL50351092.
© National Mapping Division of Tailte Éireann . All rights reserved. Licence number CYAL50351092.
Córas Comhordanáidí: Trasteilgean Mercator na hÉireann / Co-ordinate System: Irish Transverse Mercator.

## LCS na Bearú agus na Feoire
## River Barrow and River Nore SAC

1:5000 O.S. TILE 3945b 66 of 446 Uimhir Bhileog Innéacs/ Index Sheet Number: 2

0 0.5km

Scála / Scale 1:7,500

## SITE CODE
## 002162

Leagan / Version: 3.04

Arna chló an / Printed on: 24/10/2024

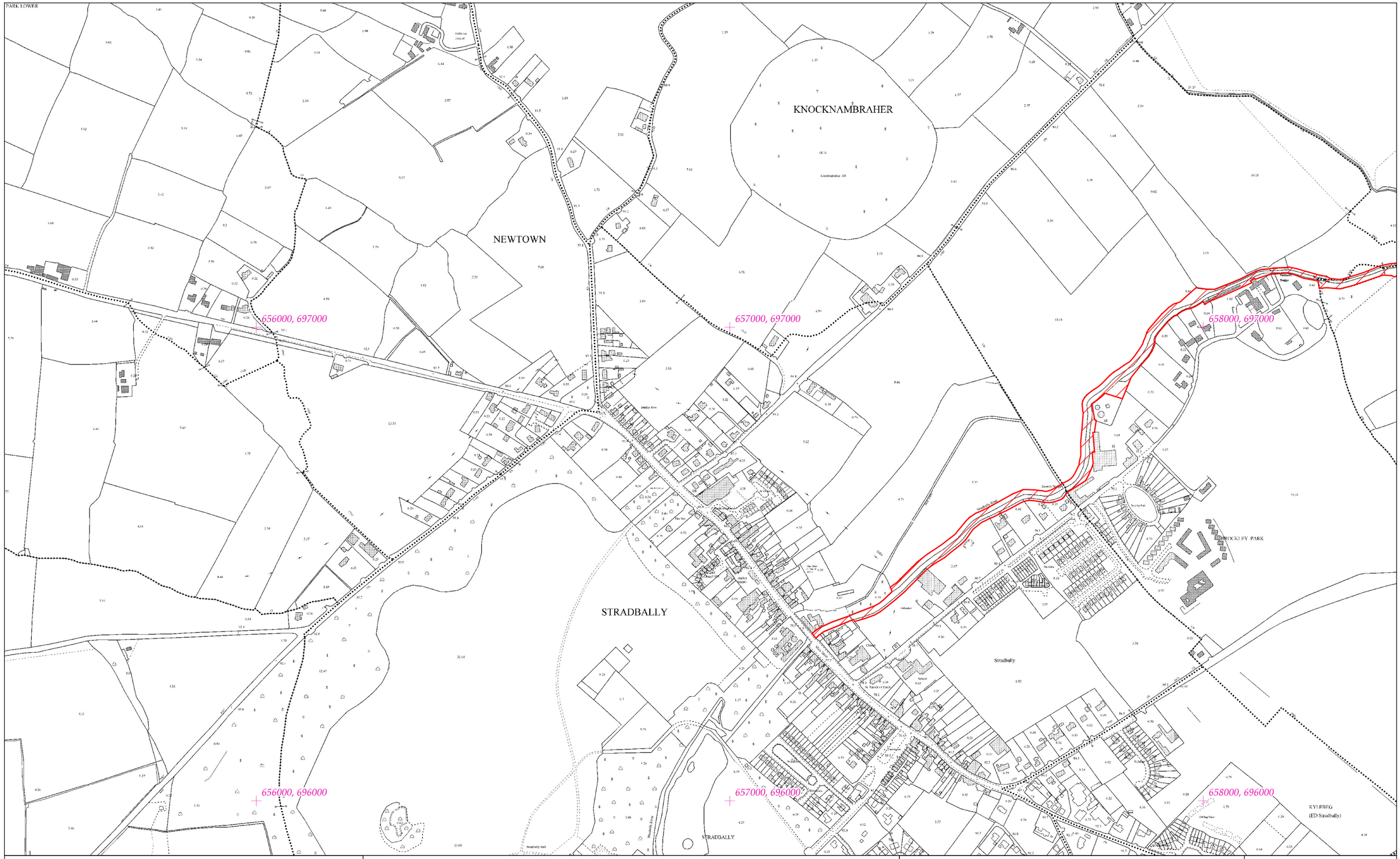


# Rialachán 4(1)(b) / Regulation 4(1)(b)

Leathanach 67 de 446

(Co. Cheatharlach, Co. Chill Dara, Co. Chill Chainnigh, Co. Laoise, Co. Uíbh Fhailí, Co. Thiobraid Árann, Co. Phort Láirge agus Co. Loch Garman.)

Page 67 of 446

(Co. Carlow, Co. Kildare, Co. Kilkenny, Co. Laois, Co. Offaly, Co.Tipperary, Co.Waterford and Co. Wexford)

# LIMISTÉAR FAOI CHAOMHNÚ SPEISIALTA
# SPECIAL AREA OF CONSERVATION

**© Rannán Náisiúnta Mapála de Thailte Éireann. Gach ceart ar cosaint. Uimhir Ceadúnais CYAL50351092.**
**© National Mapping Division of Tailte Éireann . All rights reserved. Licence number CYAL50351092.**
**Córas Comhordanáidí: Trasteilgean Mercator na hÉireann / Co-ordinate System: Irish Transverse Mercator.**

## LCS na Bearú agus na Feoire
## River Barrow and River Nore SAC

1:5000 O.S. TILE 3945c 67 of 446 Uimhir Bhileog Innéacs/ Index Sheet Number: 2

0 0.5km

Scála / Scale 1:7,500

## SITE CODE
## 002162

Leagan / Version: 3.04

Arna chló an / Printed on: 24/10/2024

658000, 697000

659000, 697000

660000, 697000

KNOCKPHILIP

MILL LAND

BALLYKILCAVAN

BROCKLEY PARK

Straidbally

KYLEBEG
(ED Curraclone)

KYLEBEG
(ED Straidbally)

BINBAWN

658000, 696000

659000, 696000

660000, 696000

# Rialachán 4(1)(b) / Regulation 4(1)(b)

Leathanach 68 de 446

Page 68 of 446

(Co. Cheatharlach, Co. Chill Dara, Co. Chill Chainnigh, Co. Laoise, Co. Uíbh Fhailí, Co. Thiobraid Árann, Co. Phort Láirge agus Co. Loch Garman.)

(Co. Carlow, Co. Kildare, Co. Kilkenny, Co. Laois, Co. Offaly, Co.Tipperary, Co.Waterford and Co. Wexford)

# LIMISTÉAR FAOI CHAOMHNÚ SPEISIALTA
# SPECIAL AREA OF CONSERVATION

© Rannán Náisiúnta Mapála de Thailte Éireann. Gach ceart ar cosaint. Uimhir Ceadúnais CYAL50351092.
© National Mapping Division of Tailte Éireann . All rights reserved. Licence number CYAL50351092.
Córas Comhordanáidí: Trasteilgean Mercator na hÉireann / Co-ordinate System: Irish Transverse Mercator.

LCS na Bearú agus na Feoire
River Barrow and River Nore SAC

1:5000 O.S. TILE 3945d 68 of 446 Uimhir Bhileog Innéacs/ Index Sheet Number: 2

0 0.5km

Scála / Scale 1:7,500

SITE CODE
002162

Leagan / Version: 3.04

Arna chló an / Printed on: 24/10/2024

660000, 699000

661000, 699000

662000, 699000

660000, 698000

661000, 698000

662000, 698000

CURRACLONE

BALLYMANUS

MONAFERRICK

RAWN

# Rialachán 4(1)(b) / Regulation 4(1)(b)

Leathanach 69 de 446

Page 69 of 446

(Co. Cheatharlach, Co. Chill Dara, Co. Chill Chainnigh, Co. Laoise, Co. Uíbh Fhailí, Co. Thiobraid Árann, Co. Phort Láirge agus Co. Loch Garman.)

(Co. Carlow, Co. Kildare, Co. Kilkenny, Co. Laois, Co. Offaly, Co.Tipperary, Co.Waterford and Co. Wexford)

# LIMISTÉAR FAOI CHAOMHNÚ SPEISIALTA
# SPECIAL AREA OF CONSERVATION

© Rannán Náisiúnta Mapála de Thailte Éireann. Gach ceart ar cosaint. Uimhir Ceadúnais CYAL50351092.
© National Mapping Division of Tailte Éireann . All rights reserved. Licence number CYAL50351092.
Córas Comhordanáidí: Trasteilgean Mercator na hÉireann / Co-ordinate System: Irish Transverse Mercator.

## LCS na Bearú agus na Feoire
## River Barrow and River Nore SAC

1:5000 O.S. TILE 3946a 69 of 446 Uimhir Bhileog Innéacs/ Index Sheet Number: 2

0 0.5km

Scála / Scale 1:7,500

## SITE CODE
## 002162

Leagan / Version: 3.04

Arna chló an / Printed on: 24/10/2024

662000, 699000

663000, 699000

664000, 699000

662000, 698000

663000, 698000

664000, 698000

CASTLEREBAN NORTH

CASTLEREBAN NORTH

CROHANREE

RAWN

# Rialachán 4(1)(b) / Regulation 4(1)(b)

Leathanach 70 de 446

(Co. Cheatharlach, Co. Chill Dara, Co. Chill Chainnigh, Co. Laoise, Co. Uíbh Fhailí, Co. Thiobraid Árann, Co. Phort Láirge agus Co. Loch Garman.)

Page 70 of 446

(Co. Carlow, Co. Kildare, Co. Kilkenny, Co. Laois, Co. Offaly, Co.Tipperary, Co.Waterford and Co. Wexford)

# LIMISTÉAR FAOI CHAOMHNÚ SPEISIALTA
# SPECIAL AREA OF CONSERVATION

© Rannán Náisiúnta Mapála de Thailte Éireann. Gach ceart ar cosaint. Uimhir Ceadúnais CYAL50351092.
© National Mapping Division of Tailte Éireann . All rights reserved. Licence number CYAL50351092.
Córas Comhordanáidí: Trasteilgean Mercator na hÉireann / Co-ordinate System: Irish Transverse Mercator.

LCS na Bearú agus na Feoire
River Barrow and River Nore SAC

1:5000 O.S. TILE 3946b 70 of 446 Uimhir Bhileog Innéacs/ Index Sheet Number: 2

SITE CODE
002162

0 0.5km

Scála / Scale 1:7,500

Leagan / Version: 3.04

Arna chló an / Printed on: 24/10/2024

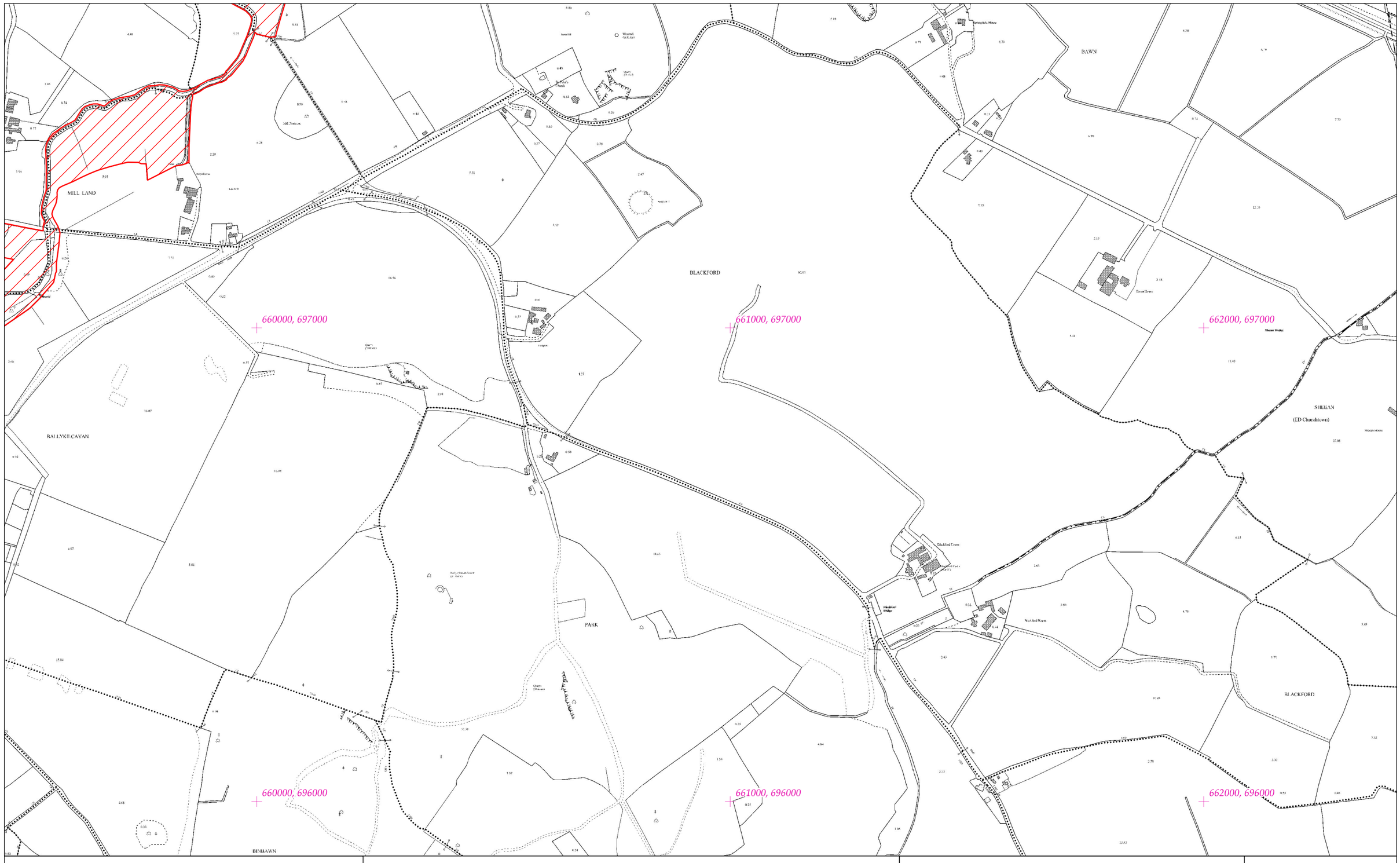


# Rialachán 4(1)(b) / Regulation 4(1)(b)

Leathanach 71 de 446

(Co. Cheatharlach, Co. Chill Dara, Co. Chill Chainnigh, Co. Laoise, Co. Uíbh Fhailí, Co. Thiobraid Árann, Co. Phort Láirge agus Co. Loch Garman.)

Page 71 of 446

(Co. Carlow, Co. Kildare, Co. Kilkenny, Co. Laois, Co. Offaly, Co.Tipperary, Co.Waterford and Co. Wexford)

# LIMISTÉAR FAOI CHAOMHNÚ SPEISIALTA
# SPECIAL AREA OF CONSERVATION

**© Rannán Náisiúnta Mapála de Thailte Éireann. Gach ceart ar cosaint. Uimhir Ceadúnais CYAL50351092.**
**© National Mapping Division of Tailte Éireann . All rights reserved. Licence number CYAL50351092.**
**Córas Comhordanáidí: Trasteilgean Mercator na hÉireann / Co-ordinate System: Irish Transverse Mercator.**

## LCS na Bearú agus na Feoire
## River Barrow and River Nore SAC

1:5000 O.S. TILE 3946c 71 of 446 Uimhir Bhileog Innéacs/ Index Sheet Number: 2

0 0.5km

Scála / Scale 1:7,500

## SITE CODE
## 002162

Leagan / Version: 3.04

Arna chló an / Printed on: 24/10/2024

664000, 699000

665000, 699000

666000, 699000

CASTLEREBAN NORTH

664000, 698000

665000, 698000

666000, 698000

BERT DEMESNE

# Rialachán 4(1)(b) / Regulation 4(1)(b)

Leathanach 72 de 446

(Co. Cheatharlach, Co. Chill Dara, Co. Chill Chainnigh, Co. Laoise, Co. Uíbh Fhailí, Co. Thiobraid Árann, Co. Phort Láirge agus Co. Loch Garman.)

Page 72 of 446

(Co. Carlow, Co. Kildare, Co. Kilkenny, Co. Laois, Co. Offaly, Co.Tipperary, Co.Waterford and Co. Wexford)

# LIMISTÉAR FAOI CHAOMHNÚ SPEISIALTA
# SPECIAL AREA OF CONSERVATION

© Rannán Náisiúnta Mapála de Thailte Éireann. Gach ceart ar cosaint. Uimhir Ceadúnais CYAL50351092.
© National Mapping Division of Tailte Éireann . All rights reserved. Licence number CYAL50351092.
Córas Comhordanáidí: Trasteilgean Mercator na hÉireann / Co-ordinate System: Irish Transverse Mercator.

## LCS na Bearú agus na Feoire
## River Barrow and River Nore SAC

1:5000 O.S. TILE 3947a 72 of 446 Uimhir Bhileog Innéacs/ Index Sheet Number: 2

0 0.5km

Scála / Scale 1:7,500

## SITE CODE
## 002162

Leagan / Version: 3.04

Arna chló an / Printed on: 24/10/2024

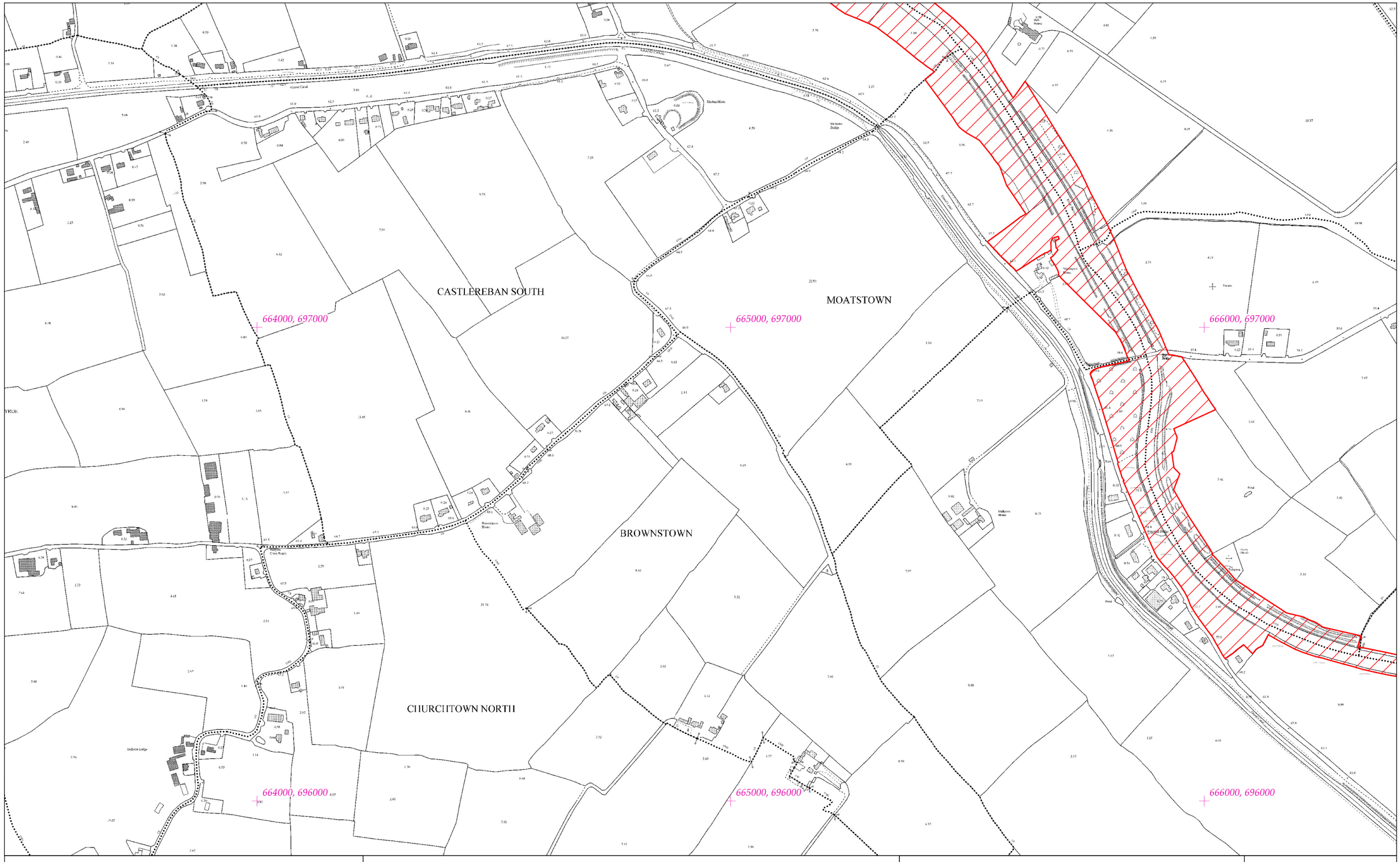


# Rialachán 4(1)(b) / Regulation 4(1)(b)

Leathanach 73 de 446

Page 73 of 446

(Co. Cheatharlach, Co. Chill Dara, Co. Chill Chainnigh, Co. Laoise, Co. Uíbh Fhailí, Co. Thiobraid Árann, Co. Phort Láirge agus Co. Loch Garman.)

(Co. Carlow, Co. Kildare, Co. Kilkenny, Co. Laois, Co. Offaly, Co.Tipperary, Co.Waterford and Co. Wexford)

# LIMISTÉAR FAOI CHAOMHNÚ SPEISIALTA
# SPECIAL AREA OF CONSERVATION

© Rannán Náisiúnta Mapála de Thailte Éireann. Gach ceart ar cosaint. Uimhir Ceadúnais CYAL50351092.
© National Mapping Division of Tailte Éireann . All rights reserved. Licence number CYAL50351092.
Córas Comhordanáidí: Trasteilgean Mercator na hÉireann / Co-ordinate System: Irish Transverse Mercator.

LCS na Bearú agus na Feoire
River Barrow and River Nore SAC

1:5000 O.S. TILE 3947c 73 of 446 Uimhir Bhileog Innéacs/ Index Sheet Number: 2

0 0.5km

Scála / Scale 1:7,500

SITE CODE
002162

Leagan / Version: 3.04

Arna chló an / Printed on: 24/10/2024

TYRRELLSTOWN

SROWLAND

WILLSGROVE

SALISBURY

SHANRAHEEN

666000, 697000

667000, 697000

668000, 697000

666000, 696000

667000, 696000

668000, 696000

# Rialachán 4(1)(b) / Regulation 4(1)(b)

Leathanach 74 de 446

Page 74 of 446

(Co. Cheatharlach, Co. Chill Dara, Co. Chill Chainnigh, Co. Laoise, Co. Uíbh Fhailí, Co. Thiobraid Árann, Co. Phort Láirge agus Co. Loch Garman.)

(Co. Carlow, Co. Kildare, Co. Kilkenny, Co. Laois, Co. Offaly, Co.Tipperary, Co.Waterford and Co. Wexford)

# LIMISTÉAR FAOI CHAOMHNÚ SPEISIALTA
# SPECIAL AREA OF CONSERVATION

© Rannán Náisiúnta Mapála de Thailte Éireann. Gach ceart ar cosaint. Uimhir Ceadúnais CYAL50351092.
© National Mapping Division of Tailte Éireann . All rights reserved. Licence number CYAL50351092.
Córas Comhordanáidí: Trasteilgean Mercator na hÉireann / Co-ordinate System: Irish Transverse Mercator.

## LCS na Bearú agus na Feoire
## River Barrow and River Nore SAC

1:5000 O.S. TILE 3947d 74 of 446 Uimhir Bhileog Innéacs/ Index Sheet Number: 2

0 0.5km

Scála / Scale 1:7,500

## SITE CODE
## 002162

Leagan / Version: 3.04

Arna chló an / Printed on: 24/10/2024

626000, 696000

627000, 696000

628000, 696000

626000, 695000

627000, 695000

628000, 695000

DERRINDUFF

LONGFORD

CAMROSS

# Rialachán 4(1)(b) / Regulation 4(1)(b)

Leathanach 75 de 446 (Co. Cheatharlach, Co. Chill Dara, Co. Chill Chainnigh, Co. Laoise, Co. Uíbh Fhailí, Co. Thiobraid Árann, Co. Phort Láirge agus Co. Loch Garman.)

Page 75 of 446 (Co. Carlow, Co. Kildare, Co. Kilkenny, Co. Laois, Co. Offaly, Co.Tipperary, Co.Waterford and Co. Wexford)

# LIMISTÉAR FAOI CHAOMHNÚ SPEISIALTA
# SPECIAL AREA OF CONSERVATION

© Rannán Náisiúnta Mapála de Thailte Éireann. Gach ceart ar cosaint. Uimhir Ceadúnais CYAL50351092.
© National Mapping Division of Tailte Éireann . All rights reserved. Licence number CYAL50351092.
Córas Comhordanáidí: Trasteilgean Mercator na hÉireann / Co-ordinate System: Irish Transverse Mercator.

LCS na Bearú agus na Feoire
River Barrow and River Nore SAC

1:5000 O.S. TILE 3994b 75 of 446 Uimhir Bhileog Innéacs/ Index Sheet Number: 1

0 0.5km

Scála / Scale 1:7,500

SITE CODE
002162

Leagan / Version: 3.04

Arna chló an / Printed on: 24/10/2024

628000, 696000

629000, 696000

630000, 696000

628000, 695000

629000, 695000

630000, 695000

TINKAHILL

# Rialachán 4(1)(b) / Regulation 4(1)(b)

Leathanach 76 de 446

(Co. Cheatharlach, Co. Chill Dara, Co. Chill Chainnigh, Co. Laoise, Co. Uíbh Fhailí, Co. Thiobraid Árann, Co. Phort Láirge agus Co. Loch Garman.)

Page 76 of 446

(Co. Carlow, Co. Kildare, Co. Kilkenny, Co. Laois, Co. Offaly, Co.Tipperary, Co.Waterford and Co. Wexford)

# LIMISTÉAR FAOI CHAOMHNÚ SPEISIALTA
# SPECIAL AREA OF CONSERVATION

**© Rannán Náisiúnta Mapála de Thailte Éireann. Gach ceart ar cosaint. Uimhir Ceadúnais CYAL50351092.**
**© National Mapping Division of Tailte Éireann . All rights reserved. Licence number CYAL50351092.**
**Córas Comhordanáidí: Trasteilgean Mercator na hÉireann / Co-ordinate System: Irish Transverse Mercator.**

## LCS na Bearú agus na Feoire
## River Barrow and River Nore SAC

1:5000 O.S. TILE 3995a 76 of 446 Uimhir Bhileog Innéacs/ Index Sheet Number: 1

0 0.5km

Scála / Scale 1:7,500

## SITE CODE
## 002162

Leagan / Version: 3.04

Arna chló an / Printed on: 24/10/2024

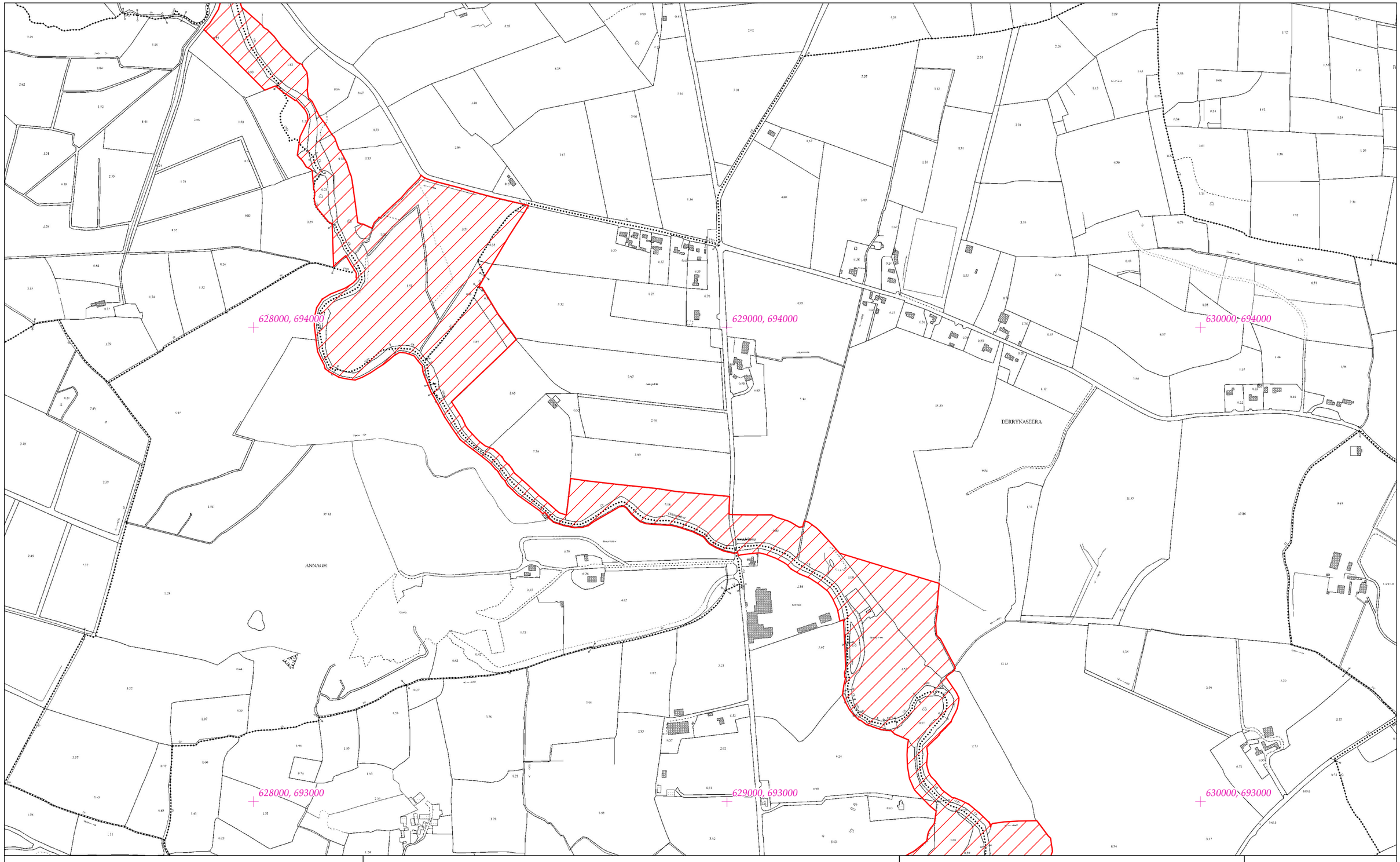


# Rialachán 4(1)(b) / Regulation 4(1)(b)

Leathanach 77 de 446

Page 77 of 446

(Co. Cheatharlach, Co. Chill Dara, Co. Chill Chainnigh, Co. Laoise, Co. Uíbh Fhailí, Co. Thiobraid Árann, Co. Phort Láirge agus Co. Loch Garman.)

(Co. Carlow, Co. Kildare, Co. Kilkenny, Co. Laois, Co. Offaly, Co.Tipperary, Co.Waterford and Co. Wexford)

# LIMISTÉAR FAOI CHAOMHNÚ SPEISIALTA
# SPECIAL AREA OF CONSERVATION

**© Rannán Náisiúnta Mapála de Thailte Éireann. Gach ceart ar cosaint. Uimhir Ceadúnais CYAL50351092.**
**© National Mapping Division of Tailte Éireann . All rights reserved. Licence number CYAL50351092.**
**Córas Comhordanáidí: Trasteilgean Mercator na hÉireann / Co-ordinate System: Irish Transverse Mercator.**

## LCS na Bearú agus na Feoire
## River Barrow and River Nore SAC

1:5000 O.S. TILE 3995c 77 of 446 Uimhir Bhileog Innéacs/ Index Sheet Number: 1

0 0.5km

Scála / Scale 1:7,500

## SITE CODE
## 002162

Leagan / Version: 3.04

Arna chló an / Printed on: 24/10/2024

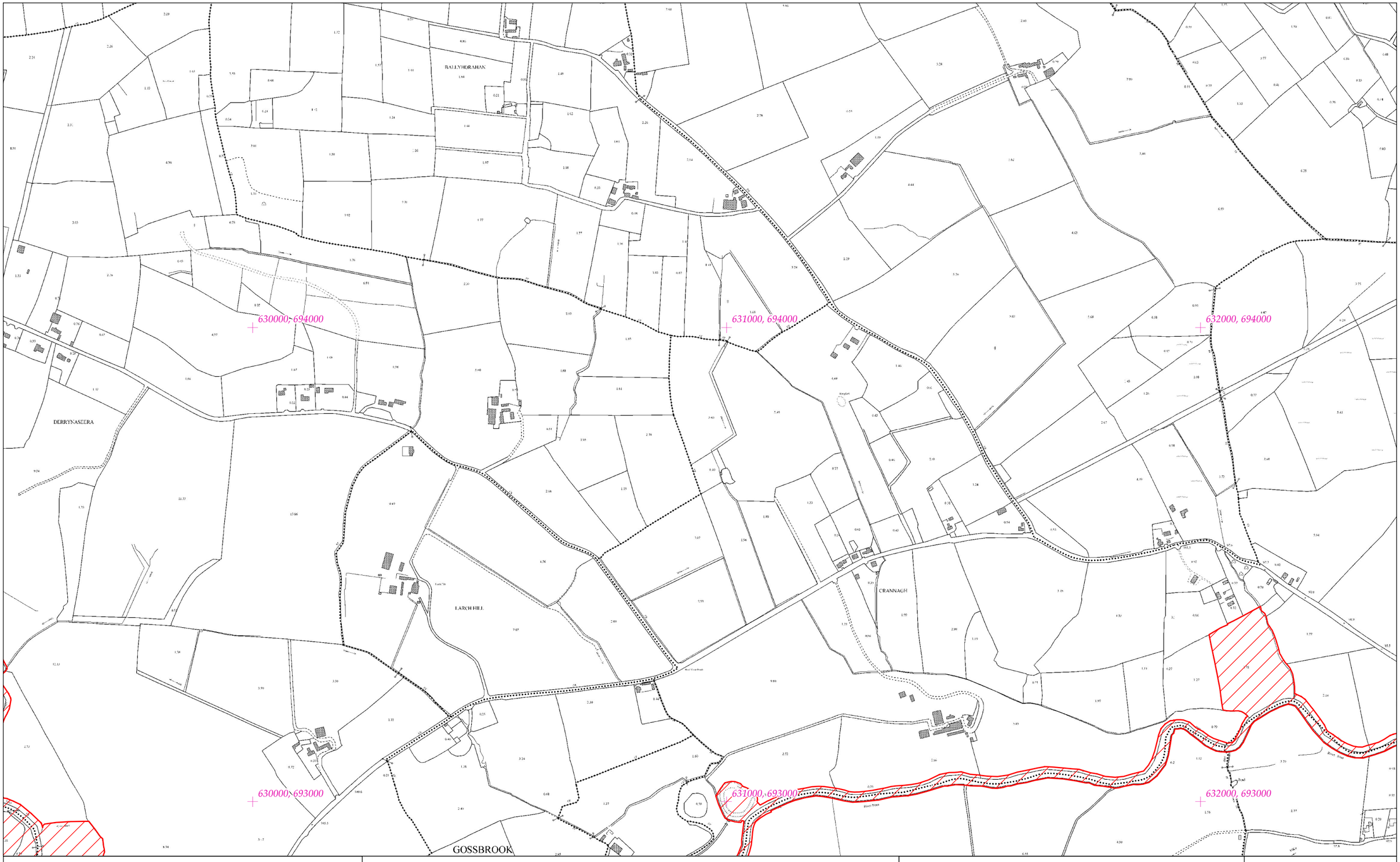


# Rialachán 4(1)(b) / Regulation 4(1)(b)

Leathanach 78 de 446

(Co. Cheatharlach, Co. Chill Dara, Co. Chill Chainnigh, Co. Laoise, Co. Uíbh Fhailí, Co. Thiobraid Árann, Co. Phort Láirge agus Co. Loch Garman.)

Page 78 of 446

(Co. Carlow, Co. Kildare, Co. Kilkenny, Co. Laois, Co. Offaly, Co.Tipperary, Co.Waterford and Co. Wexford)

# LIMISTÉAR FAOI CHAOMHNÚ SPEISIALTA
# SPECIAL AREA OF CONSERVATION

**© Rannán Náisiúnta Mapála de Thailte Éireann. Gach ceart ar cosaint. Uimhir Ceadúnais CYAL50351092.**
**© National Mapping Division of Tailte Éireann . All rights reserved. Licence number CYAL50351092.**
**Córas Comhordanáidí: Trasteilgean Mercator na hÉireann / Co-ordinate System: Irish Transverse Mercator.**

## LCS na Bearú agus na Feoire
## River Barrow and River Nore SAC

1:5000 O.S. TILE 3995d 78 of 446 Uimhir Bhileog Innéacs/ Index Sheet Number: 1

0 0.5km

Scála / Scale 1:7,500

## SITE CODE
## 002162

Leagan / Version: 3.04

Arna chló an / Printed on: 24/10/2024

634000, 696000

635000, 696000

636000, 696000

634000, 695000

635000, 695000

636000, 695000

RUSHIN

DERRYHAY

CLONBARROW

MOUNTRATH

MOUNTRATH

BM 109.14

BM 109.38

BM 106.67

BM 108.22

BM 105.16

# Rialachán 4(1)(b) / Regulation 4(1)(b)

Leathanach 79 de 446

(Co. Cheatharlach, Co. Chill Dara, Co. Chill Chainnigh, Co. Laoise, Co. Uíbh Fhailí, Co. Thiobraid Árann, Co. Phort Láirge agus Co. Loch Garman.)

Page 79 of 446

(Co. Carlow, Co. Kildare, Co. Kilkenny, Co. Laois, Co. Offaly, Co.Tipperary, Co.Waterford and Co. Wexford)

# LIMISTÉAR FAOI CHAOMHNÚ SPEISIALTA
# SPECIAL AREA OF CONSERVATION

**© Rannán Náisiúnta Mapála de Thailte Éireann. Gach ceart ar cosaint. Uimhir Ceadúnais CYAL50351092.**
**© National Mapping Division of Tailte Éireann . All rights reserved. Licence number CYAL50351092.**
**Córas Comhordanáidí: Trasteilgean Mercator na hÉireann / Co-ordinate System: Irish Transverse Mercator.**

## LCS na Bearú agus na Feoire
## River Barrow and River Nore SAC

1:5000 O.S. TILE 3996b 79 of 446 Uimhir Bhileog Innéacs/ Index Sheet Number: 1

0 0.5km

Scála / Scale 1:7,500

## SITE CODE
## 002162

Leagan / Version: 3.04

Arna chló an / Printed on: 24/10/2024

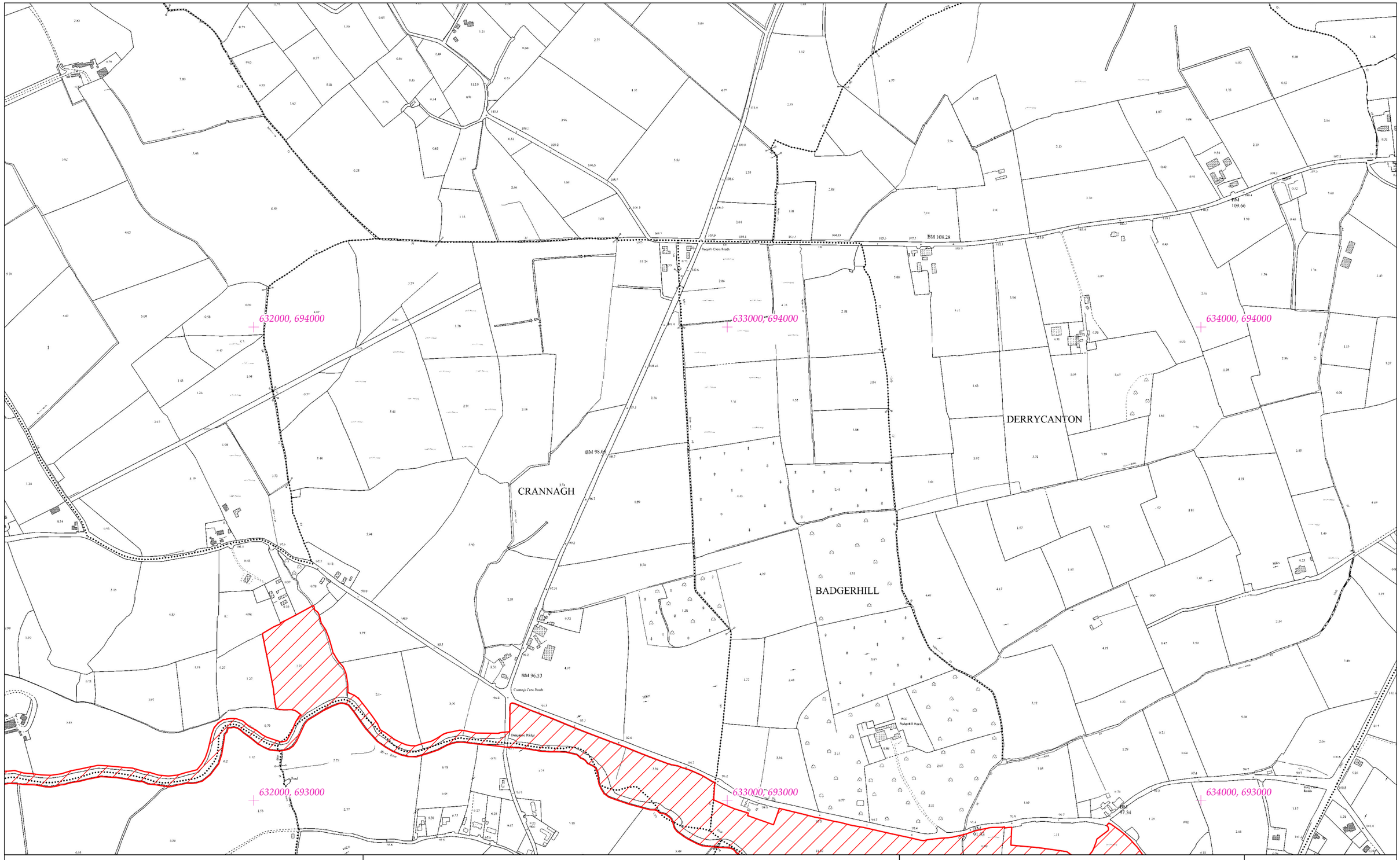


# Rialachán 4(1)(b) / Regulation 4(1)(b)

Leathanach 80 de 446

Page 80 of 446

(Co. Cheatharlach, Co. Chill Dara, Co. Chill Chainnigh, Co. Laoise, Co. Uíbh Fhailí, Co. Thiobraid Árann, Co. Phort Láirge agus Co. Loch Garman.)

(Co. Carlow, Co. Kildare, Co. Kilkenny, Co. Laois, Co. Offaly, Co.Tipperary, Co.Waterford and Co. Wexford)

# LIMISTÉAR FAOI CHAOMHNÚ SPEISIALTA
# SPECIAL AREA OF CONSERVATION

© Rannán Náisiúnta Mapála de Thailte Éireann. Gach ceart ar cosaint. Uimhir Ceadúnais CYAL50351092.
© National Mapping Division of Tailte Éireann . All rights reserved. Licence number CYAL50351092.
Córas Comhordanáidí: Trasteilgean Mercator na hÉireann / Co-ordinate System: Irish Transverse Mercator.

## LCS na Bearú agus na Feoire
## River Barrow and River Nore SAC

1:5000 O.S. TILE 3996c 80 of 446 Uimhir Bhileog Innéacs/ Index Sheet Number: 1

0 0.5km

Scála / Scale 1:7,500

## SITE CODE
## 002162

Leagan / Version: 3.04

Arna chló an / Printed on: 24/10/2024

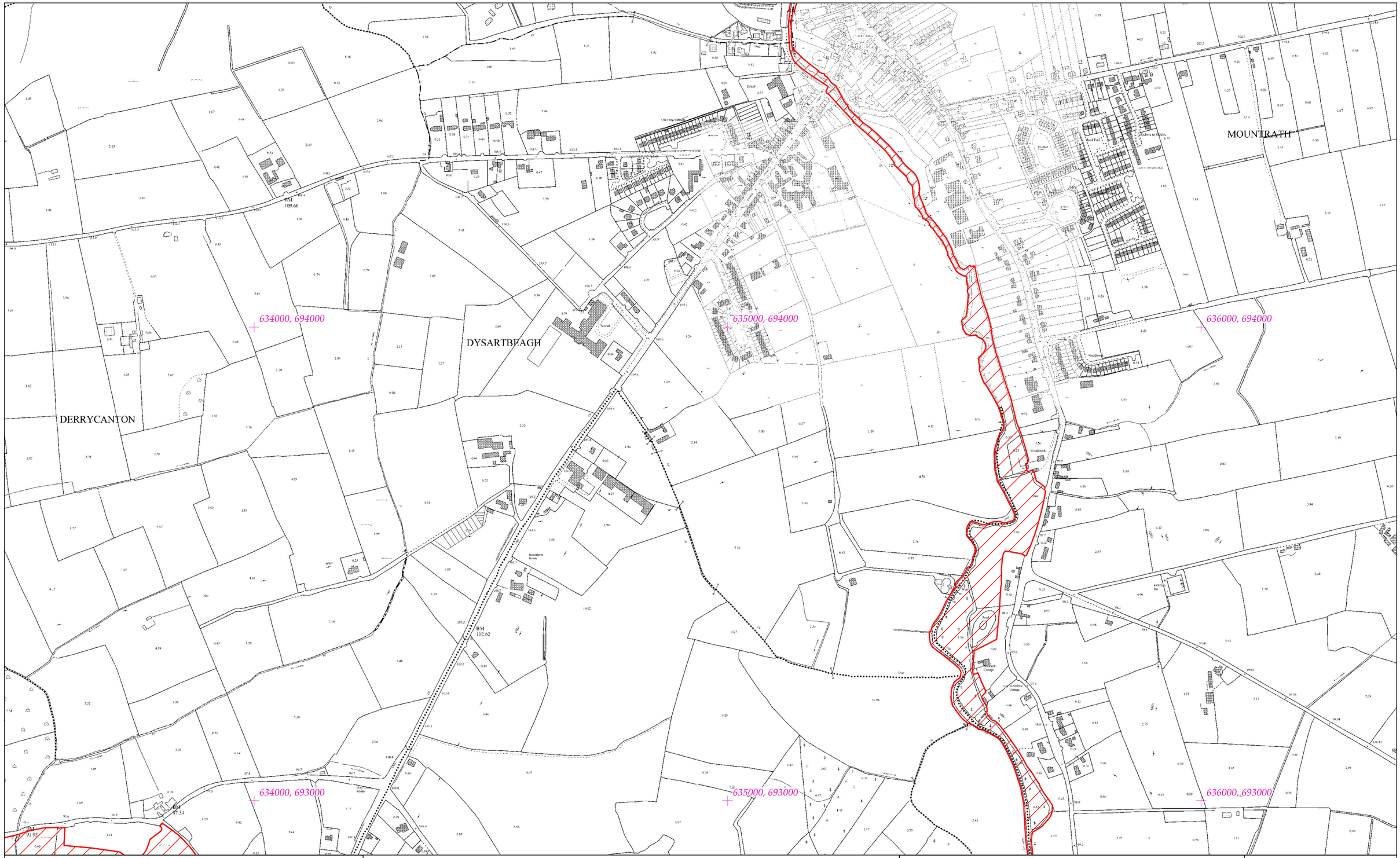


# Rialachán 4(1)(b) / Regulation 4(1)(b)

Leathanach 81 de 446 (Co. Cheatharlach, Co. Chill Dara, Co. Chill Chainnigh, Co. Laoise, Co. Uíbh Fhailí, Co. Thiobraid Árann, Co. Phort Láirge agus Co. Loch Garman.)

Page 81 of 446 (Co. Carlow, Co. Kildare, Co. Kilkenny, Co. Laois, Co. Offaly, Co.Tipperary, Co.Waterford and Co. Wexford)

# LIMISTÉAR FAOI CHAOMHNÚ SPEISIALTA
# SPECIAL AREA OF CONSERVATION

© Rannán Náisiúnta Mapála de Thailte Éireann. Gach ceart ar cosaint. Uimhir Ceadúnais CYAL50351092.
© National Mapping Division of Tailte Éireann . All rights reserved. Licence number CYAL50351092.
Córas Comhordanáidí: Trasteilgean Mercator na hÉireann / Co-ordinate System: Irish Transverse Mercator.

## LCS na Bearú agus na Feoire
## River Barrow and River Nore SAC

1:5000 O.S. TILE 3996d 81 of 446 Uimhir Bhileog Innéacs/ Index Sheet Number: 1

0 0.5km

Scála / Scale 1:7,500

## SITE CODE
## 002162

Leagan / Version: 3.04

Arna chló an / Printed on: 24/10/2024

666000, 696000

667000, 696000

668000, 696000

MILLTOWN

BARROWFORD

CARDINGTON DEMESNE

PAUDEENOURSTOWN
Part of Kilberry

666000, 695000

667000, 695000

668000, 695000

CARDINGTON

BALLYNASCULLOGE

Farmers Town

WOODSTOCK NORTH

# Rialachán 4(1)(b) / Regulation 4(1)(b)

Leathanach 82 de 446

Page 82 of 446

(Co. Cheatharlach, Co. Chill Dara, Co. Chill Chainnigh, Co. Laoise, Co. Uíbh Fhailí, Co. Thiobraid Árann, Co. Phort Láirge agus Co. Loch Garman.)

(Co. Carlow, Co. Kildare, Co. Kilkenny, Co. Laois, Co. Offaly, Co.Tipperary, Co.Waterford and Co. Wexford)

# LIMISTÉAR FAOI CHAOMHNÚ SPEISIALTA
# SPECIAL AREA OF CONSERVATION

© Rannán Náisiúnta Mapála de Thailte Éireann. Gach ceart ar cosaint. Uimhir Ceadúnais CYAL50351092.
© National Mapping Division of Tailte Éireann . All rights reserved. Licence number CYAL50351092.
Córas Comhordanáidí: Trasteilgean Mercator na hÉireann / Co-ordinate System: Irish Transverse Mercator.

## LCS na Bearú agus na Feoire
## River Barrow and River Nore SAC

1:5000 O.S. TILE 4004b 82 of 446 Uimhir Bhileog Innéacs/ Index Sheet Number: 2

## SITE CODE
## 002162

0 0.5km

Scála / Scale 1:7,500

Leagan / Version: 3.04

Arna chló an / Printed on: 24/10/2024

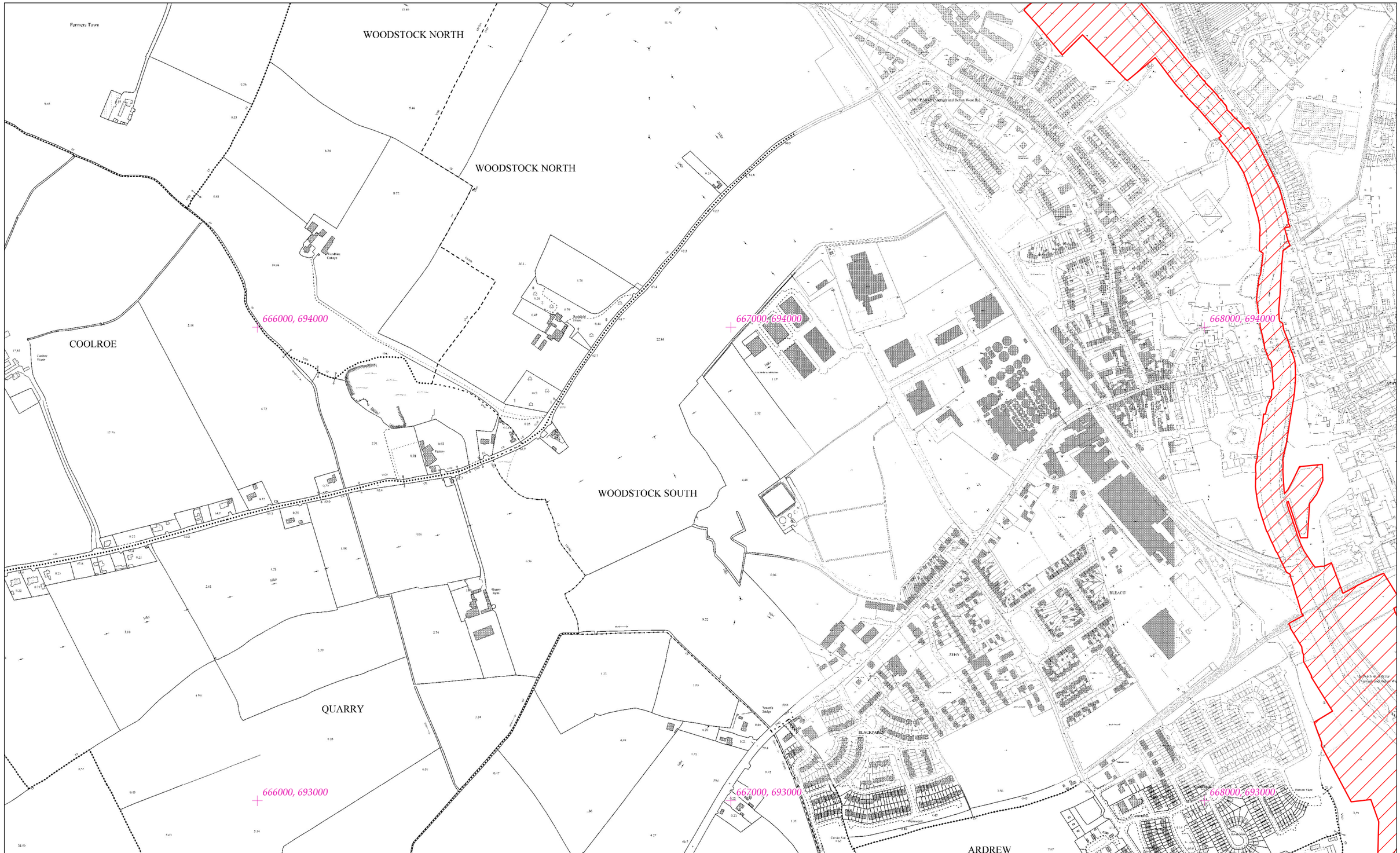


# Rialachán 4(1)(b) / Regulation 4(1)(b)

Leathanach 83 de 446

Page 83 of 446

(Co. Cheatharlach, Co. Chill Dara, Co. Chill Chainnigh, Co. Laoise, Co. Uíbh Fhailí, Co. Thiobraid Árann, Co. Phort Láirge agus Co. Loch Garman.)

(Co. Carlow, Co. Kildare, Co. Kilkenny, Co. Laois, Co. Offaly, Co.Tipperary, Co.Waterford and Co. Wexford)

# LIMISTÉAR FAOI CHAOMHNÚ SPEISIALTA
# SPECIAL AREA OF CONSERVATION

© Rannán Náisiúnta Mapála de Thailte Éireann. Gach ceart ar cosaint. Uimhir Ceadúnais CYAL50351092.
© National Mapping Division of Tailte Éireann . All rights reserved. Licence number CYAL50351092.
Córas Comhordanáidí: Trasteilgean Mercator na hÉireann / Co-ordinate System: Irish Transverse Mercator.

## LCS na Bearú agus na Feoire
## River Barrow and River Nore SAC

1:5000 O.S. TILE 4004d 83 of 446 Uimhir Bhileog Innéacs/ Index Sheet Number: 2

0 0.5km

Scála / Scale 1:7,500

## SITE CODE
## 002162

Leagan / Version: 3.04

Arna chló an / Printed on: 24/10/2024

668000, 696000

669000, 696000

670000, 696000

TOMARD

BARROWFORD

PRUSSELSTOWN

GERALDINE

PAUDEENOURSTOWN
Part of Kilberry

668000, 695000

669000, 695000

670000, 695000

BARK

SHAMROCKLODGE

# Rialachán 4(1)(b) / Regulation 4(1)(b)

# LIMISTÉAR FAOI CHAOMHNÚ SPEISIALTA
# SPECIAL AREA OF CONSERVATION

LCS na Bearú agus na Feoire
River Barrow and River Nore SAC

SITE CODE
002162

Leathanach 84 de 446

(Co. Cheatharlach, Co. Chill Dara, Co. Chill Chainnigh, Co. Laoise, Co. Uíbh Fhailí, Co. Thiobraid Árann, Co. Phort Láirge agus Co. Loch Garman.)

Page 84 of 446

(Co. Carlow, Co. Kildare, Co. Kilkenny, Co. Laois, Co. Offaly, Co.Tipperary, Co.Waterford and Co. Wexford)

© Rannán Náisiúnta Mapála de Thailte Éireann. Gach ceart ar cosaint. Uimhir Ceadúnais CYAL50351092.
© National Mapping Division of Tailte Éireann . All rights reserved. Licence number CYAL50351092.
Córas Comhordanáidí: Trasteilgean Mercator na hÉireann / Co-ordinate System: Irish Transverse Mercator.

1:5000 O.S. TILE 4005a 84 of 446 Uimhir Bhileog Innéacs/ Index Sheet Number: 2

0 0.5km

Scála / Scale 1:7,500

Leagan / Version: 3.04

Arna chló an / Printed on: 24/10/2024

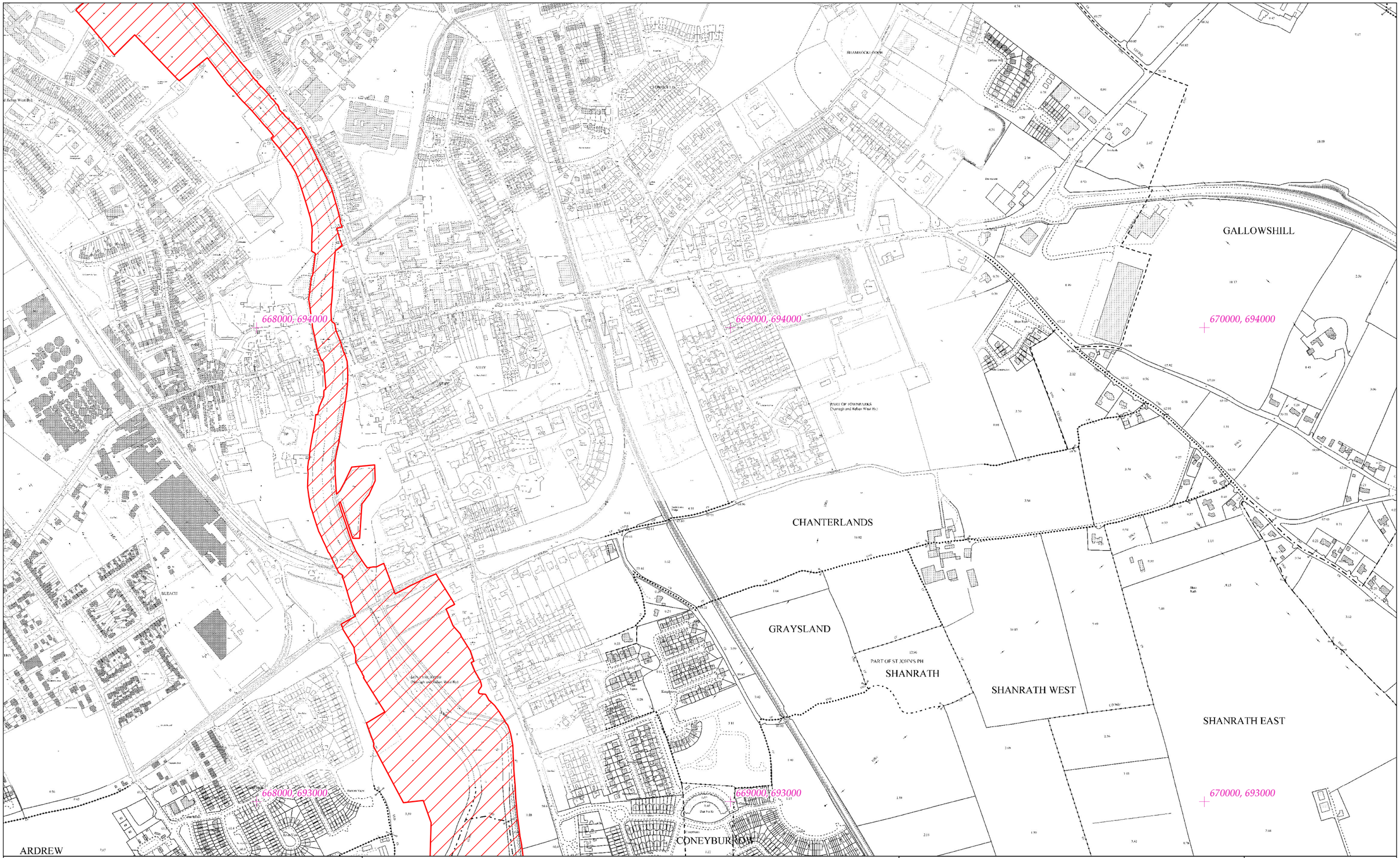


# Rialachán 4(1)(b) / Regulation 4(1)(b)

Leathanach 85 de 446 (Co. Cheatharlach, Co. Chill Dara, Co. Chill Chainnigh, Co. Laoise, Co. Uíbh Fhailí, Co. Thiobraid Árann, Co. Phort Láirge agus Co. Loch Garman.)

Page 85 of 446 (Co. Carlow, Co. Kildare, Co. Kilkenny, Co. Laois, Co. Offaly, Co.Tipperary, Co.Waterford and Co. Wexford)

# LIMISTÉAR FAOI CHAOMHNÚ SPEISIALTA
# SPECIAL AREA OF CONSERVATION

© Rannán Náisiúnta Mapála de Thailte Éireann. Gach ceart ar cosaint. Uimhir Ceadúnais CYAL50351092.
© National Mapping Division of Tailte Éireann . All rights reserved. Licence number CYAL50351092.
Córas Comhordanáidí: Trasteilgean Mercator na hÉireann / Co-ordinate System: Irish Transverse Mercator.

## LCS na Bearú agus na Feoire
## River Barrow and River Nore SAC

1:5000 O.S. TILE 4005c 85 of 446 Uimhir Bhileog Innéacs/ Index Sheet Number: 2

0 0.5km

Scála / Scale 1:7,500

## SITE CODE
## 002162

Leagan / Version: 3.04

Arna chló an / Printed on: 24/10/2024

628000, 693000

629000, 693000

630000, 693000

628000, 692000

629000, 692000

630000, 692000

COLDMANSCURRAGH

GLEBE

COOLRAIN

ANATRIM

COOLNAGOUR

LAUREL HILL

# Rialachán 4(1)(b) / Regulation 4(1)(b)

# LIMISTÉAR FAOI CHAOMHNÚ SPEISIALTA
# SPECIAL AREA OF CONSERVATION

LCS na Bearú agus na Feoire
River Barrow and River Nore SAC

1:5000 O.S. TILE 4054a 86 of 446 Uimhir Bhileog Innéacs/ Index Sheet Number: 1

SITE CODE
002162

Leathanach 86 de 446

(Co. Cheatharlach, Co. Chill Dara, Co. Chill Chainnigh, Co. Laoise, Co. Uíbh Fhailí, Co. Thiobraid Árann, Co. Phort Láirge agus Co. Loch Garman.)

Page 86 of 446

(Co. Carlow, Co. Kildare, Co. Kilkenny, Co. Laois, Co. Offaly, Co.Tipperary, Co.Waterford and Co. Wexford)

© Rannán Náisiúnta Mapála de Thailte Éireann. Gach ceart ar cosaint. Uimhir Ceadúnais CYAL50351092.
© National Mapping Division of Tailte Éireann . All rights reserved. Licence number CYAL50351092.
Córas Comhordanáidí: Trasteilgean Mercator na hÉireann / Co-ordinate System: Irish Transverse Mercator.

0 0.5km

Scála / Scale 1:7,500

Leagan / Version: 3.04

Arna chló an / Printed on: 24/10/2024

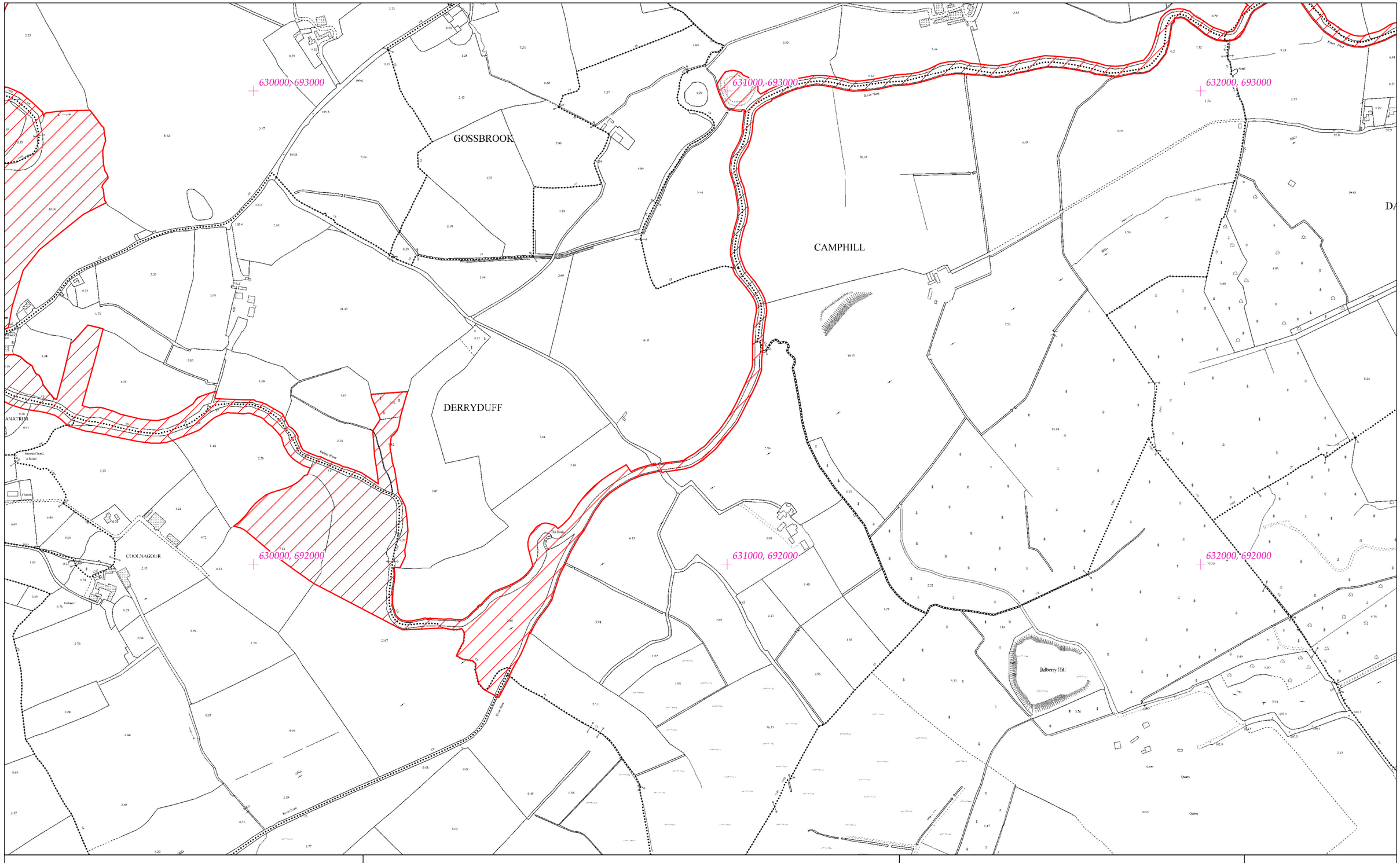


# Rialachán 4(1)(b) / Regulation 4(1)(b)

Leathanach 87 de 446

(Co. Cheatharlach, Co. Chill Dara, Co. Chill Chainnigh, Co. Laoise, Co. Uíbh Fhailí, Co. Thiobraid Árann, Co. Phort Láirge agus Co. Loch Garman.)

Page 87 of 446

(Co. Carlow, Co. Kildare, Co. Kilkenny, Co. Laois, Co. Offaly, Co.Tipperary, Co.Waterford and Co. Wexford)

# LIMISTÉAR FAOI CHAOMHNÚ SPEISIALTA
# SPECIAL AREA OF CONSERVATION

**© Rannán Náisiúnta Mapála de Thailte Éireann. Gach ceart ar cosaint. Uimhir Ceadúnais CYAL50351092.**
**© National Mapping Division of Tailte Éireann . All rights reserved. Licence number CYAL50351092.**
**Córas Comhordanáidí: Trasteilgean Mercator na hÉireann / Co-ordinate System: Irish Transverse Mercator.**

## LCS na Bearú agus na Feoire
## River Barrow and River Nore SAC

1:5000 O.S. TILE 4054b 87 of 446 Uimhir Bhileog Innéacs/ Index Sheet Number: 1

0 0.5km

Scála / Scale 1:7,500

## SITE CODE
## 002162

Leagan / Version: 3.04

Arna chló an / Printed on: 24/10/2024

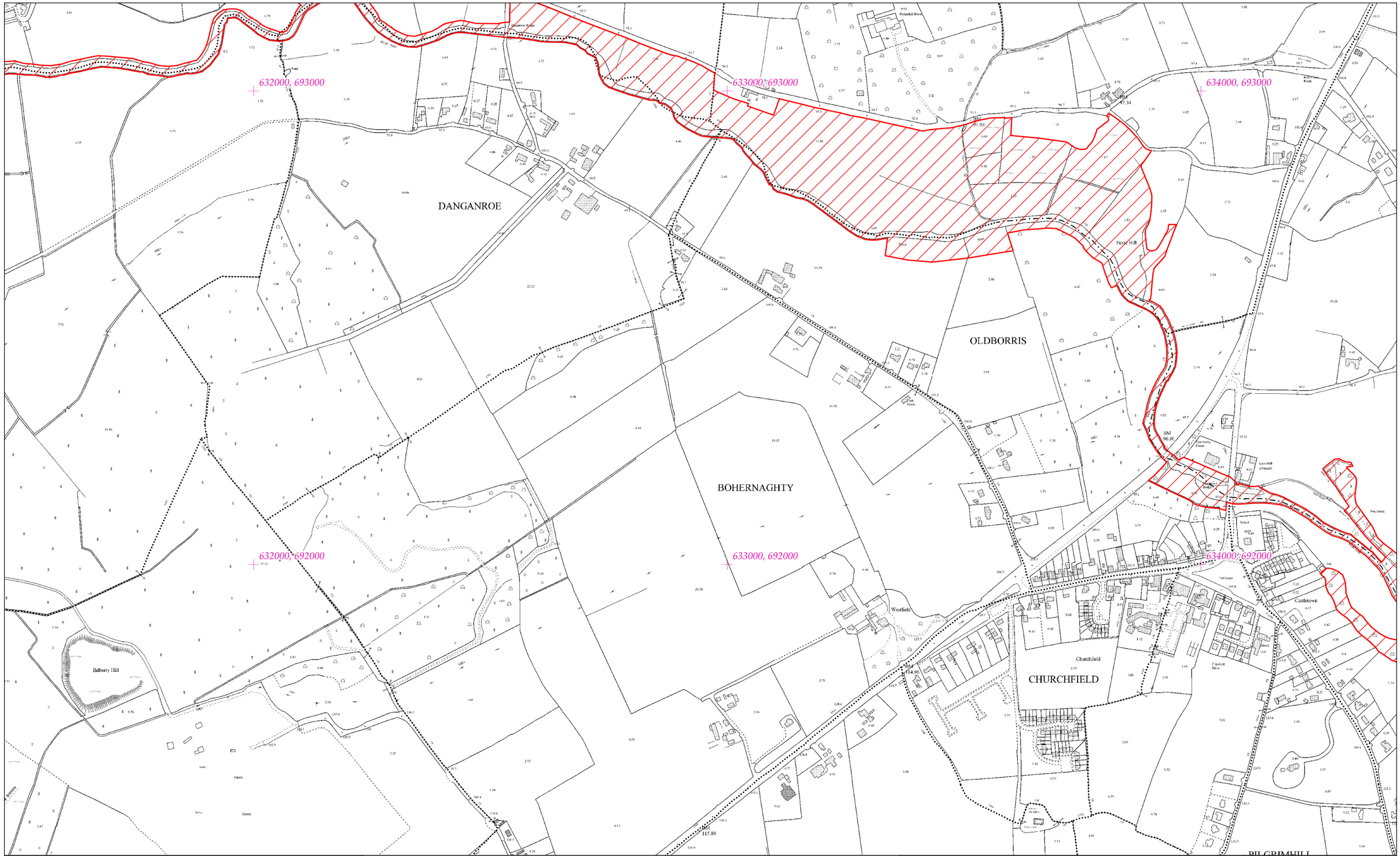
632000, 693000
633000, 693000
634000, 693000
DANGANROE
OLDBORRIS
BOHERNAGHTY
CHURCHFIELD
Furze Hill
Ballyhoge House
Westfield
Churchfield
Castletown
Ballyhoge Ring Fort
Ballyhoge Bridge
Ballyhoge Stone Circle
Ballyhoge Ring Fort
Ballyhoge Ring Fort
Ballyhoge Ring Fort

634000, 693000

635000, 693000

636000,, 693000

634000, 692000

635000, 692000

636000, 692000

KNOCKANINA

OLDBORRIS

FORGELAND

FOREST

CHURCHFIELD

Furze Hill

Oldforge

Forge

Castletown

Churchfield

Corn Mill (disused)

Community Centre

School

Fair Green

Pine Grove

Wiggin's Grove

Forest Lodge

Forest House

Round Wood

Wellington Grove

Club House

The Scrub

Ellerfield Drive

BM 97.34

BM 96.06

BM 91.93

# Rialachán 4(1)(b) / Regulation 4(1)(b)

Leathanach 89 de 446

(Co. Cheatharlach, Co. Chill Dara, Co. Chill Chainnigh, Co. Laoise, Co. Uíbh Fhailí, Co. Thiobraid Árann, Co. Phort Láirge agus Co. Loch Garman.)

Page 89 of 446

(Co. Carlow, Co. Kildare, Co. Kilkenny, Co. Laois, Co. Offaly, Co.Tipperary, Co.Waterford and Co. Wexford)

# LIMISTÉAR FAOI CHAOMHNÚ SPEISIALTA
# SPECIAL AREA OF CONSERVATION

© Rannán Náisiúnta Mapála de Thailte Éireann. Gach ceart ar cosaint. Uimhir Ceadúnais CYAL50351092.
© National Mapping Division of Tailte Éireann . All rights reserved. Licence number CYAL50351092.
Córas Comhordanáidí: Trasteilgean Mercator na hÉireann / Co-ordinate System: Irish Transverse Mercator.

## LCS na Bearú agus na Feoire
## River Barrow and River Nore SAC

1:5000 O.S. TILE 4055b 89 of 446 Uimhir Bhileog Innéacs/ Index Sheet Number: 1

0 0.5km

Scála / Scale 1:7,500

## SITE CODE
## 002162

Leagan / Version: 3.04

Arna chló an / Printed on: 24/10/2024

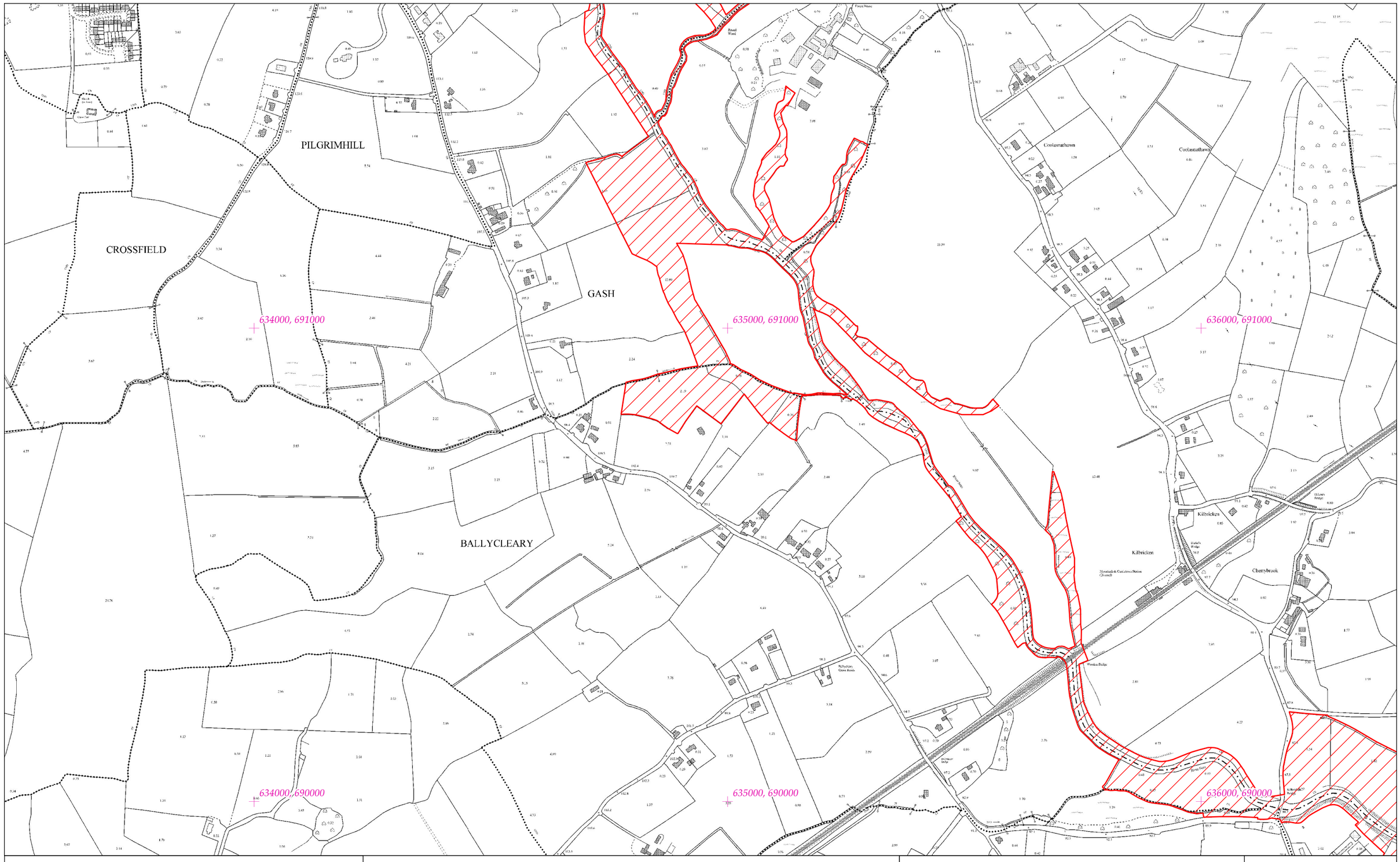


# Rialachán 4(1)(b) / Regulation 4(1)(b)

Leathanach 90 de 446

Page 90 of 446

(Co. Cheatharlach, Co. Chill Dara, Co. Chill Chainnigh, Co. Laoise, Co. Uíbh Fhailí, Co. Thiobraid Árann, Co. Phort Láirge agus Co. Loch Garman.)

(Co. Carlow, Co. Kildare, Co. Kilkenny, Co. Laois, Co. Offaly, Co.Tipperary, Co.Waterford and Co. Wexford)

# LIMISTÉAR FAOI CHAOMHNÚ SPEISIALTA
# SPECIAL AREA OF CONSERVATION

**© Rannán Náisiúnta Mapála de Thailte Éireann. Gach ceart ar cosaint. Uimhir Ceadúnais CYAL50351092.**
**© National Mapping Division of Tailte Éireann . All rights reserved. Licence number CYAL50351092.**
**Córas Comhordanáidí: Trasteilgean Mercator na hÉireann / Co-ordinate System: Irish Transverse Mercator.**

## LCS na Bearú agus na Feoire
## River Barrow and River Nore SAC

1:5000 O.S. TILE 4055d 90 of 446 Uimhir Bhileog Innéacs/ Index Sheet Number: 1

0 0.5km

Scála / Scale 1:7,500

## SITE CODE
## 002162

Leagan / Version: 3.04

Arna chló an / Printed on: 24/10/2024

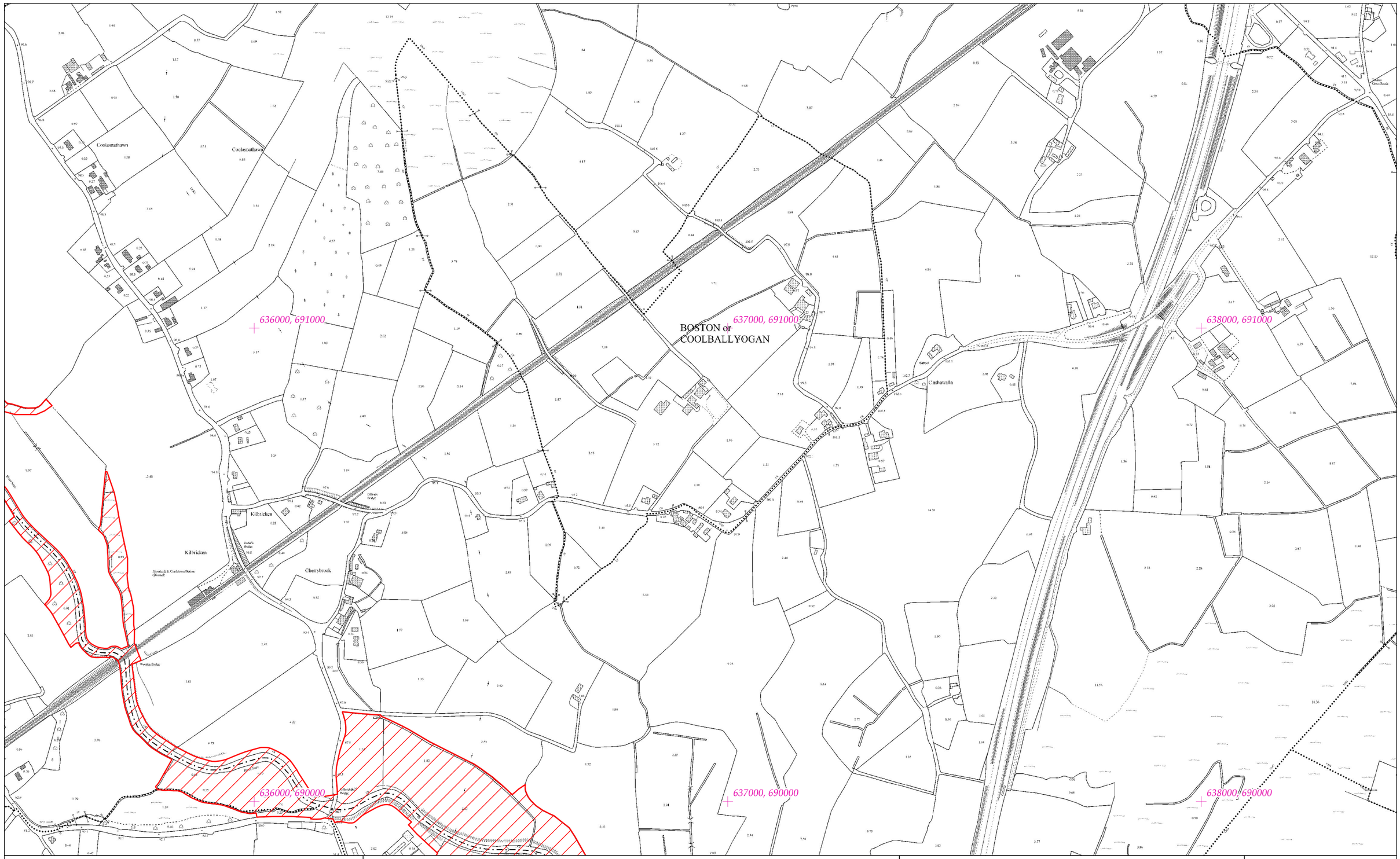


# Rialachán 4(1)(b) / Regulation 4(1)(b)

Leathanach 91 de 446

(Co. Cheatharlach, Co. Chill Dara, Co. Chill Chainnigh, Co. Laoise, Co. Uíbh Fhailí, Co. Thiobraid Árann, Co. Phort Láirge agus Co. Loch Garman.)

Page 91 of 446

(Co. Carlow, Co. Kildare, Co. Kilkenny, Co. Laois, Co. Offaly, Co.Tipperary, Co.Waterford and Co. Wexford)

# LIMISTÉAR FAOI CHAOMHNÚ SPEISIALTA
# SPECIAL AREA OF CONSERVATION

**© Rannán Náisiúnta Mapála de Thailte Éireann. Gach ceart ar cosaint. Uimhir Ceadúnais CYAL50351092.**
**© National Mapping Division of Tailte Éireann . All rights reserved. Licence number CYAL50351092.**
**Córas Comhordanáidí: Trasteilgean Mercator na hÉireann / Co-ordinate System: Irish Transverse Mercator.**

## LCS na Bearú agus na Feoire
## River Barrow and River Nore SAC

1:5000 O.S. TILE 4056c 91 of 446 Uimhir Bhileog Innéacs/ Index Sheet Number: 1

0 0.5km

Scála / Scale 1:7,500

## SITE CODE
## 002162

Leagan / Version: 3.04

Arna chló an / Printed on: 24/10/2024

ARDREW

BALLYBOUGHIT

TONLEGEE

DUNBRIN UPPER

CONEYBURROW

ARDREE

SHANRATH EAST

668000, 693000

669000, 693000

670000, 693000

668000, 692000

669000, 692000

670000, 692000

# Rialachán 4(1)(b) / Regulation 4(1)(b)

Leathanach 92 de 446

(Co. Cheatharlach, Co. Chill Dara, Co. Chill Chainnigh, Co. Laoise, Co. Uíbh Fhailí, Co. Thiobraid Árann, Co. Phort Láirge agus Co. Loch Garman.)

Page 92 of 446

(Co. Carlow, Co. Kildare, Co. Kilkenny, Co. Laois, Co. Offaly, Co.Tipperary, Co.Waterford and Co. Wexford)

# LIMISTÉAR FAOI CHAOMHNÚ SPEISIALTA
# SPECIAL AREA OF CONSERVATION

**© Rannán Náisiúnta Mapála de Thailte Éireann. Gach ceart ar cosaint. Uimhir Ceadúnais CYAL50351092.**
**© National Mapping Division of Tailte Éireann . All rights reserved. Licence number CYAL50351092.**
**Córas Comhordanáidí: Trasteilgean Mercator na hÉireann / Co-ordinate System: Irish Transverse Mercator.**

LCS na Bearú agus na Feoire
River Barrow and River Nore SAC

1:5000 O.S. TILE 4064a 92 of 446 Uimhir Bhileog Innéacs/ Index Sheet Number: 2

0 0.5km

Scála / Scale 1:7,500

SITE CODE
002162

Leagan / Version: 3.04

Arna chló an / Printed on: 24/10/2024

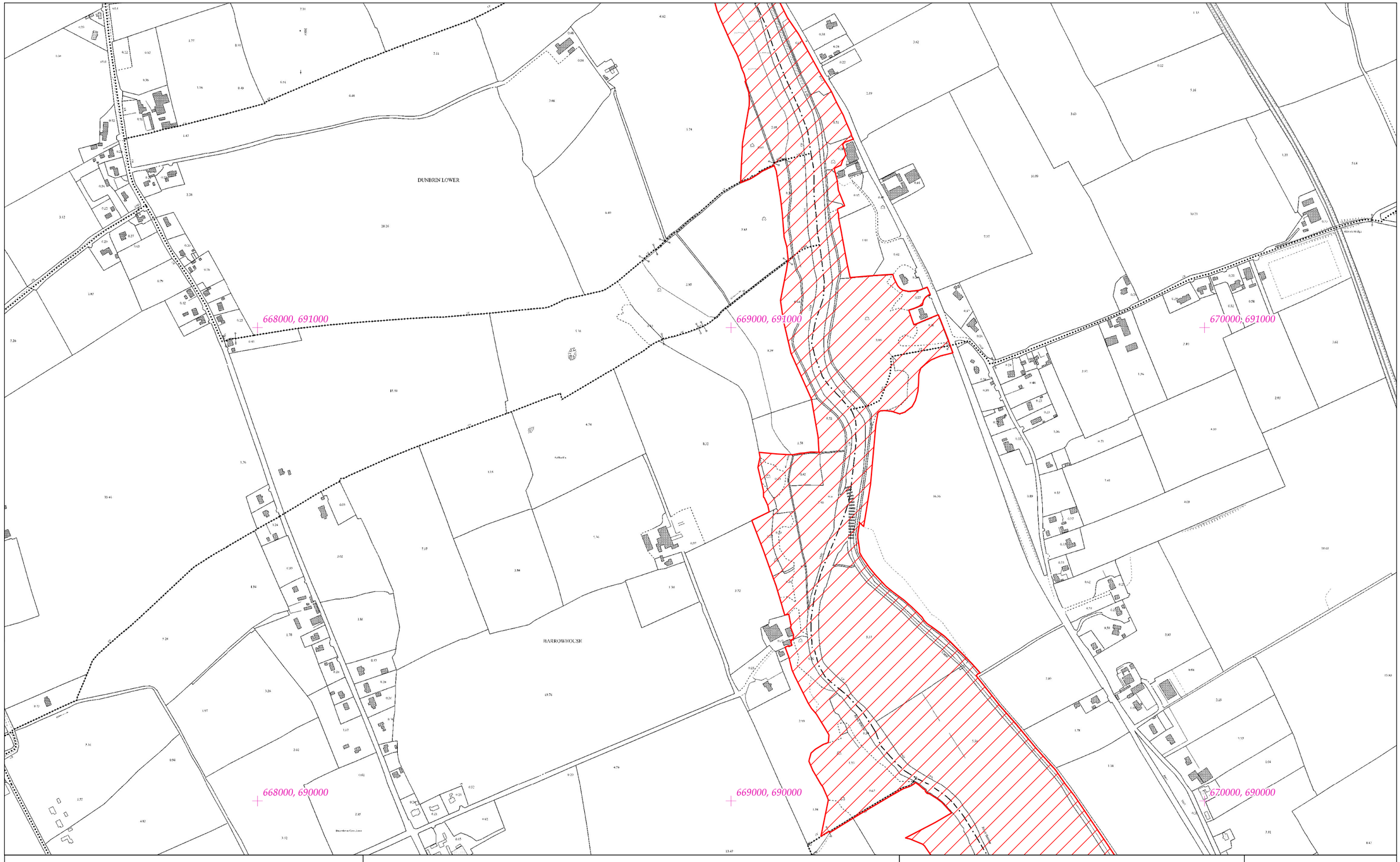


# Rialachán 4(1)(b) / Regulation 4(1)(b)

Leathanach 93 de 446

(Co. Cheatharlach, Co. Chill Dara, Co. Chill Chainnigh, Co. Laoise, Co. Uíbh Fhailí, Co. Thiobraid Árann, Co. Phort Láirge agus Co. Loch Garman.)

Page 93 of 446

(Co. Carlow, Co. Kildare, Co. Kilkenny, Co. Laois, Co. Offaly, Co.Tipperary, Co.Waterford and Co. Wexford)

# LIMISTÉAR FAOI CHAOMHNÚ SPEISIALTA
# SPECIAL AREA OF CONSERVATION

**© Rannán Náisiúnta Mapála de Thailte Éireann. Gach ceart ar cosaint. Uimhir Ceadúnais CYAL50351092.**
**© National Mapping Division of Tailte Éireann . All rights reserved. Licence number CYAL50351092.**
**Córas Comhordanáidí: Trasteilgean Mercator na hÉireann / Co-ordinate System: Irish Transverse Mercator.**

## LCS na Bearú agus na Feoire
## River Barrow and River Nore SAC

1:5000 O.S. TILE 4064c 93 of 446 Uimhir Bhileog Innéacs/ Index Sheet Number: 2

0 0.5km

Scála / Scale 1:7,500

## SITE CODE
## 002162

Leagan / Version: 3.04

Arna chló an / Printed on: 24/10/2024

634000, 690000

635000, 690000

636000, 690000

634000, 689000

635000, 689000

636000, 689000

COOLE

BOSTON

Bushy Hill

Pond

Pond

Pond

Cable Hill (Natural)

Rialachán 4(1)(b) / Regulation 4(1)(b)

Leathanach 94 de 446

Page 94 of 446

(Co. Cheatharlach, Co. Chill Dara, Co. Chill Chainnigh, Co. Laoise, Co. Uíbh Fhailí, Co. Thiobraid Árann, Co. Phort Láirge agus Co. Loch Garman.)

(Co. Carlow, Co. Kildare, Co. Kilkenny, Co. Laois, Co. Offaly, Co.Tipperary, Co.Waterford and Co. Wexford)

# LIMISTÉAR FAOI CHAOMHNÚ SPEISIALTA
# SPECIAL AREA OF CONSERVATION

LCS na Bearú agus na Feoire
River Barrow and River Nore SAC

1:5000 O.S. TILE 4114b 94 of 446 Uimhir Bhileog Innéacs/ Index Sheet Number: 1

SITE CODE
002162

© Rannán Náisiúnta Mapála de Thailte Éireann. Gach ceart ar cosaint. Uimhir Ceadúnais CYAL50351092.
© National Mapping Division of Tailte Éireann . All rights reserved. Licence number CYAL50351092.
Córas Comhordanáidí: Trasteilgean Mercator na hÉireann / Co-ordinate System: Irish Transverse Mercator.

0 0.5km

Scála / Scale 1:7,500

Leagan / Version: 3.04

Arna chló an / Printed on: 24/10/2024

636000, 690000

637000, 690000

638000, 690000

636000, 689000

637000, 689000

638000, 689000

KILBRICKAN

CLONRUD

CLONBANE

BOSTON

DONORE

CLONCOUGH

# Rialachán 4(1)(b) / Regulation 4(1)(b)

Leathanach 95 de 446

Page 95 of 446

(Co. Cheatharlach, Co. Chill Dara, Co. Chill Chainnigh, Co. Laoise, Co. Uíbh Fhailí, Co. Thiobraid Árann, Co. Phort Láirge agus Co. Loch Garman.)

(Co. Carlow, Co. Kildare, Co. Kilkenny, Co. Laois, Co. Offaly, Co.Tipperary, Co.Waterford and Co. Wexford)

# LIMISTÉAR FAOI CHAOMHNÚ SPEISIALTA
# SPECIAL AREA OF CONSERVATION

© Rannán Náisiúnta Mapála de Thailte Éireann. Gach ceart ar cosaint. Uimhir Ceadúnais CYAL50351092.
© National Mapping Division of Tailte Éireann . All rights reserved. Licence number CYAL50351092.
Córas Comhordanáidí: Trasteilgean Mercator na hÉireann / Co-ordinate System: Irish Transverse Mercator.

LCS na Bearú agus na Feoire
River Barrow and River Nore SAC

1:5000 O.S. TILE 4115a 95 of 446 Uimhir Bhileog Innéacs/ Index Sheet Number: 1

SITE CODE
002162

0 0.5km

Scála / Scale 1:7,500

Leagan / Version: 3.04

Arna chló an / Printed on: 24/10/2024

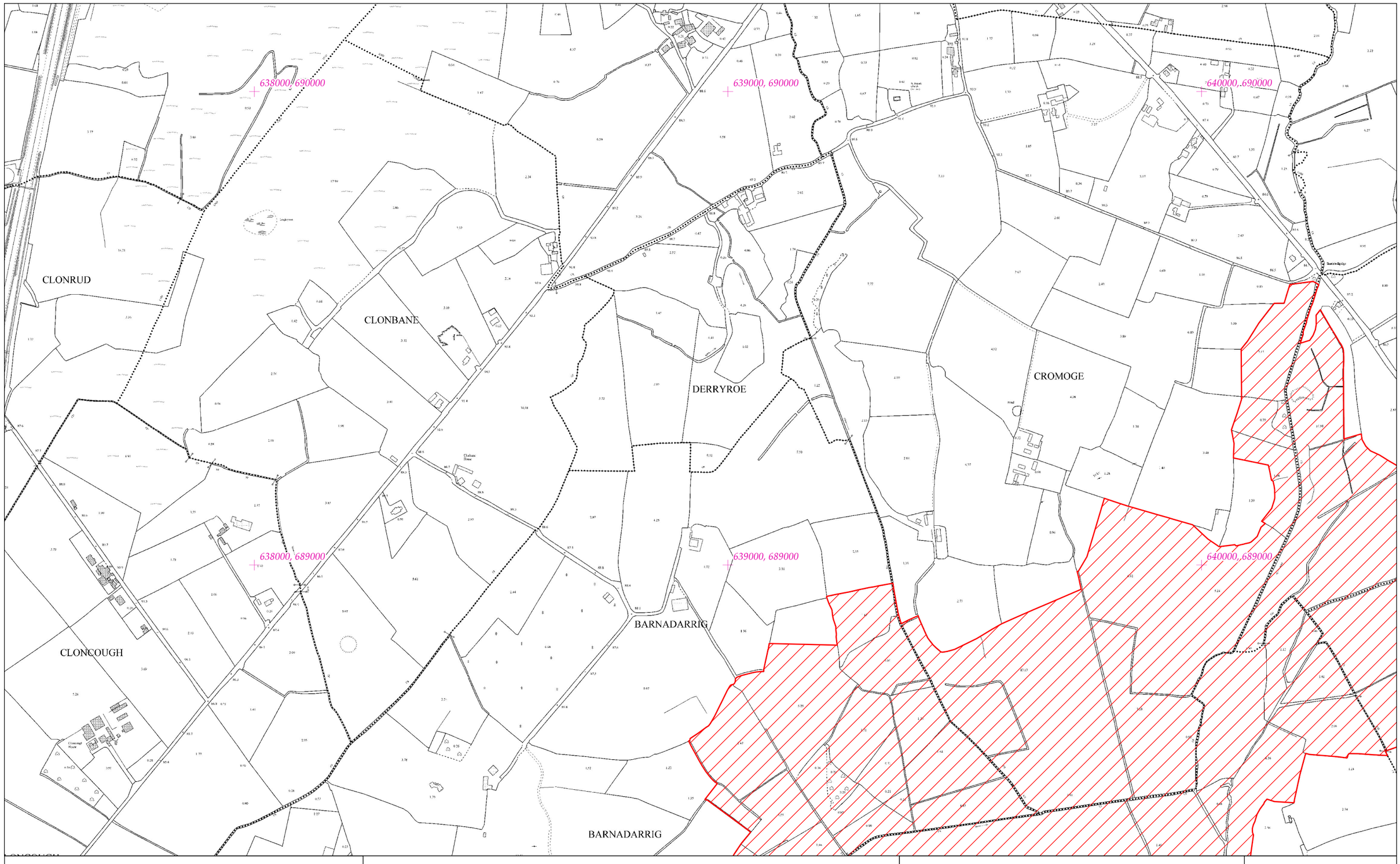


# Rialachán 4(1)(b) / Regulation 4(1)(b)

Leathanach 96 de 446

Page 96 of 446

(Co. Cheatharlach, Co. Chill Dara, Co. Chill Chainnigh, Co. Laoise, Co. Uíbh Fhailí, Co. Thiobraid Árann, Co. Phort Láirge agus Co. Loch Garman.)

(Co. Carlow, Co. Kildare, Co. Kilkenny, Co. Laois, Co. Offaly, Co.Tipperary, Co.Waterford and Co. Wexford)

# LIMISTÉAR FAOI CHAOMHNÚ SPEISIALTA
# SPECIAL AREA OF CONSERVATION

**© Rannán Náisiúnta Mapála de Thailte Éireann. Gach ceart ar cosaint. Uimhir Ceadúnais CYAL50351092.**
**© National Mapping Division of Tailte Éireann . All rights reserved. Licence number CYAL50351092.**
**Córas Comhordanáidí: Trasteilgean Mercator na hÉireann / Co-ordinate System: Irish Transverse Mercator.**

## LCS na Bearú agus na Feoire
## River Barrow and River Nore SAC

1:5000 O.S. TILE 4115b 96 of 446 Uimhir Bhileog Innéacs/ Index Sheet Number: 1

0 0.5km

Scála / Scale 1:7,500

## SITE CODE
## 002162

Leagan / Version: 3.04

Arna chló an / Printed on: 24/10/2024

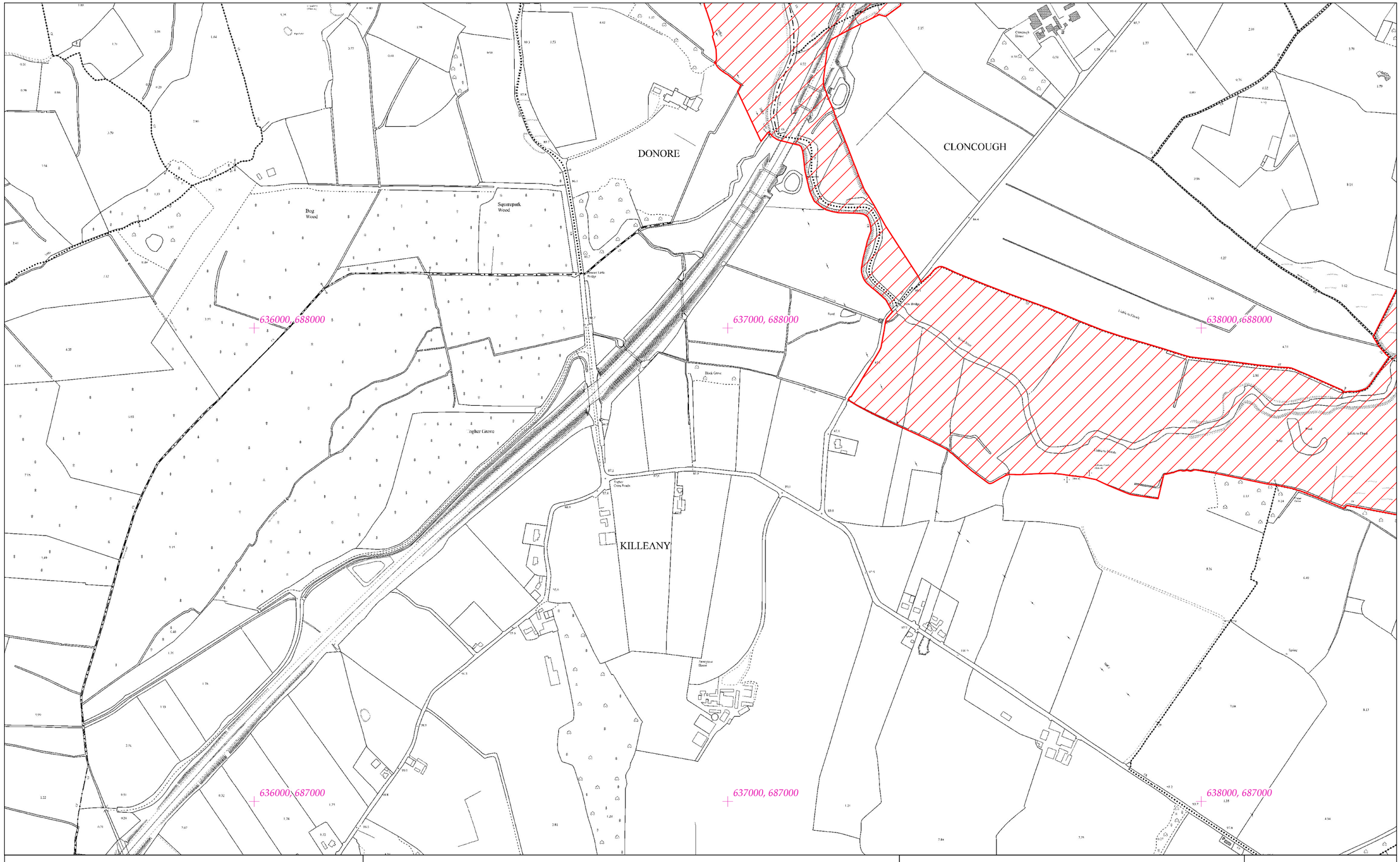


# Rialachán 4(1)(b) / Regulation 4(1)(b)

Leathanach 97 de 446

Page 97 of 446

(Co. Cheatharlach, Co. Chill Dara, Co. Chill Chainnigh, Co. Laoise, Co. Uíbh Fhailí, Co. Thiobraid Árann, Co. Phort Láirge agus Co. Loch Garman.)

(Co. Carlow, Co. Kildare, Co. Kilkenny, Co. Laois, Co. Offaly, Co.Tipperary, Co.Waterford and Co. Wexford)

# LIMISTÉAR FAOI CHAOMHNÚ SPEISIALTA
# SPECIAL AREA OF CONSERVATION

**© Rannán Náisiúnta Mapála de Thailte Éireann. Gach ceart ar cosaint. Uimhir Ceadúnais CYAL50351092.**
**© National Mapping Division of Tailte Éireann . All rights reserved. Licence number CYAL50351092.**
**Córas Comhordanáidí: Trasteilgean Mercator na hÉireann / Co-ordinate System: Irish Transverse Mercator.**

## LCS na Bearú agus na Feoire
## River Barrow and River Nore SAC

1:5000 O.S. TILE 4115c 97 of 446 Uimhir Bhileog Innéacs/ Index Sheet Number: 1

0 0.5km

Scála / Scale 1:7,500

## SITE CODE
## 002162

Leagan / Version: 3.04

Arna chló an / Printed on: 24/10/2024

LONCOUGH

BARNADARRIG

CAPPANACLOGHY

SPRINGMOUNT

SHANAHOE

638000, 688000

639000, 688000

640000, 688000

638000, 687000

639000, 687000

640000, 687000

# Rialachán 4(1)(b) / Regulation 4(1)(b)

Leathanach 98 de 446

(Co. Cheatharlach, Co. Chill Dara, Co. Chill Chainnigh, Co. Laoise, Co. Uíbh Fhailí, Co. Thiobraid Árann, Co. Phort Láirge agus Co. Loch Garman.)

Page 98 of 446

(Co. Carlow, Co. Kildare, Co. Kilkenny, Co. Laois, Co. Offaly, Co.Tipperary, Co.Waterford and Co. Wexford)

# LIMISTÉAR FAOI CHAOMHNÚ SPEISIALTA
# SPECIAL AREA OF CONSERVATION

© Rannán Náisiúnta Mapála de Thailte Éireann. Gach ceart ar cosaint. Uimhir Ceadúnais CYAL50351092.
© National Mapping Division of Tailte Éireann . All rights reserved. Licence number CYAL50351092.
Córas Comhordanáidí: Trasteilgean Mercator na hÉireann / Co-ordinate System: Irish Transverse Mercator.

## LCS na Bearú agus na Feoire
## River Barrow and River Nore SAC

1:5000 O.S. TILE 4115d 98 of 446 Uimhir Bhileog Innéacs/ Index Sheet Number: 1

0 0.5km

Scála / Scale 1:7,500

## SITE CODE
## 002162

Leagan / Version: 3.04

Arna chló an / Printed on: 24/10/2024

640000, 690000

641000, 690000

642000, 690000

640000, 689000

641000, 689000

642000, 689000

CROMOGE

FOXBURROW

CLONAWOOLAN

Ballon Bridge

Well

Ruin

Pond

# Rialachán 4(1)(b) / Regulation 4(1)(b)

Leathanach 99 de 446

Page 99 of 446

(Co. Cheatharlach, Co. Chill Dara, Co. Chill Chainnigh, Co. Laoise, Co. Uíbh Fhailí, Co. Thiobraid Árann, Co. Phort Láirge agus Co. Loch Garman.)

(Co. Carlow, Co. Kildare, Co. Kilkenny, Co. Laois, Co. Offaly, Co.Tipperary, Co.Waterford and Co. Wexford)

# LIMISTÉAR FAOI CHAOMHNÚ SPEISIALTA
# SPECIAL AREA OF CONSERVATION

© Rannán Náisiúnta Mapála de Thailte Éireann. Gach ceart ar cosaint. Uimhir Ceadúnais CYAL50351092.
© National Mapping Division of Tailte Éireann . All rights reserved. Licence number CYAL50351092.
Córas Comhordanáidí: Trasteilgean Mercator na hÉireann / Co-ordinate System: Irish Transverse Mercator.

## LCS na Bearú agus na Feoire
## River Barrow and River Nore SAC

1:5000 O.S. TILE 4116a 99 of 446 Uimhir Bhileog Innéacs/ Index Sheet Number: 1

0 0.5km

Scála / Scale 1:7,500

## SITE CODE
## 002162

Leagan / Version: 3.04

Arna chló an / Printed on: 24/10/2024

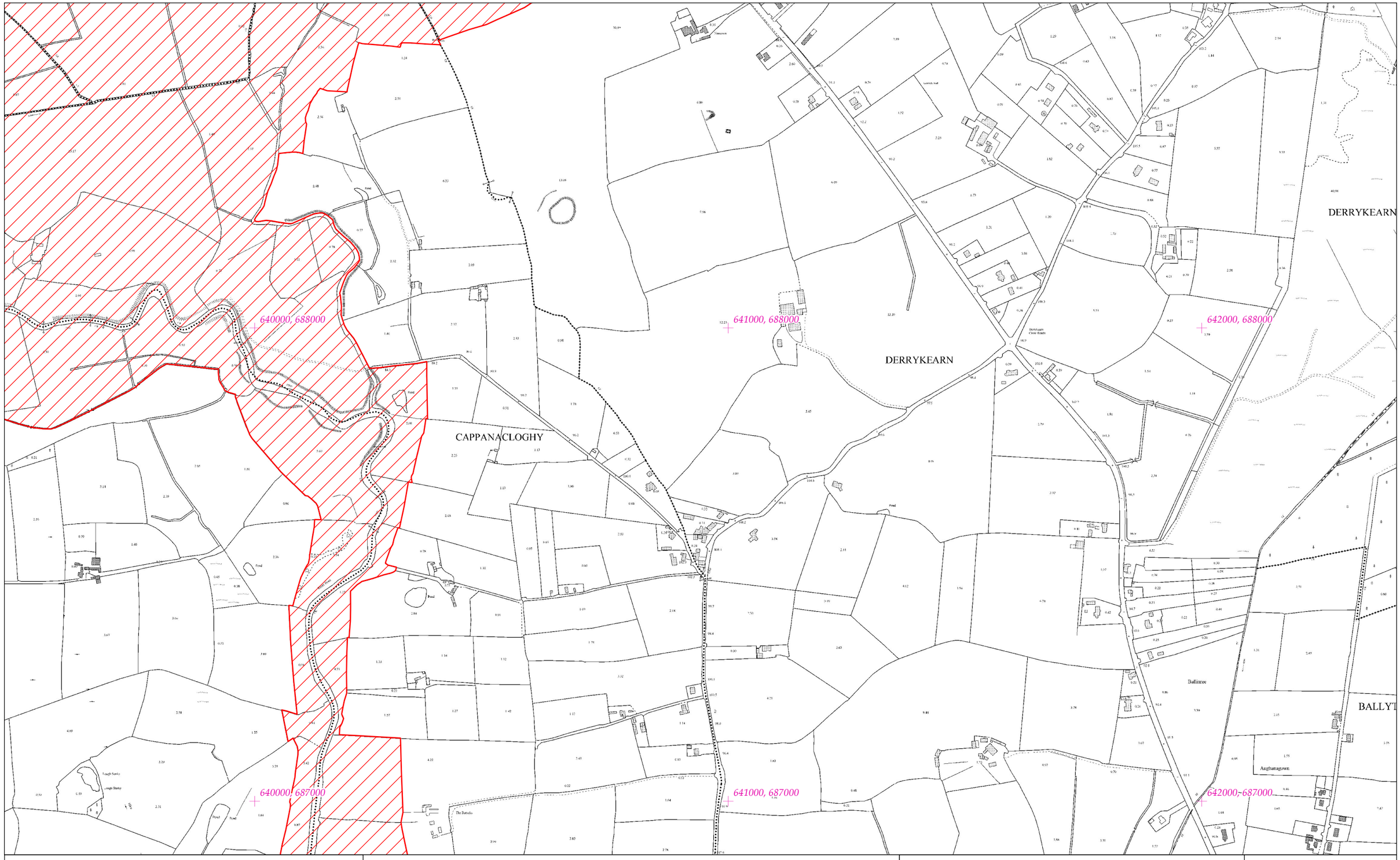


# Rialachán 4(1)(b) / Regulation 4(1)(b)

Leathanach 100 de 446

Page 100 of 446

(Co. Cheatharlach, Co. Chill Dara, Co. Chill Chainnigh, Co. Laoise, Co. Uíbh Fhailí, Co. Thiobraid Árann, Co. Phort Láirge agus Co. Loch Garman.)

(Co. Carlow, Co. Kildare, Co. Kilkenny, Co. Laois, Co. Offaly, Co.Tipperary, Co.Waterford and Co. Wexford)

# LIMISTÉAR FAOI CHAOMHNÚ SPEISIALTA
# SPECIAL AREA OF CONSERVATION

© Rannán Náisiúnta Mapála de Thailte Éireann. Gach ceart ar cosaint. Uimhir Ceadúnais CYAL50351092.
© National Mapping Division of Tailte Éireann . All rights reserved. Licence number CYAL50351092.
Córas Comhordanáidí: Trasteilgean Mercator na hÉireann / Co-ordinate System: Irish Transverse Mercator.

## LCS na Bearú agus na Feoire
## River Barrow and River Nore SAC

1:5000 O.S. TILE 4116c 100 of 446 Uimhir Bhileog Innéacs/ Index Sheet Number: 1

0 0.5km

Scála / Scale 1:7,500

## SITE CODE
## 002162

Leagan / Version: 3.04

Arna chló an / Printed on: 24/10/2024

668000, 690000

669000, 690000

670000, 690000

668000, 689000

669000, 689000

670000, 689000

BARROWHOUSE

GRANGEMELLON

KILMORONY

BALLINREE

MILFORD

MAGHAREAGH

# Rialachán 4(1)(b) / Regulation 4(1)(b)

# LIMISTÉAR FAOI CHAOMHNÚ SPEISIALTA
# SPECIAL AREA OF CONSERVATION

## LCS na Bearú agus na Feoire
## River Barrow and River Nore SAC

1:5000 O.S. TILE 4123a 101 of 446 Uimhir Bhileog Innéacs/ Index Sheet Number: 2

## SITE CODE
## 002162

Leathanach 101 de 446

(Co. Cheatharlach, Co. Chill Dara, Co. Chill Chainnigh, Co. Laoise, Co. Uíbh Fhailí, Co. Thiobraid Árann, Co. Phort Láirge agus Co. Loch Garman.)

Page 101 of 446

(Co. Carlow, Co. Kildare, Co. Kilkenny, Co. Laois, Co. Offaly, Co.Tipperary, Co.Waterford and Co. Wexford)

© Rannán Náisiúnta Mapála de Thailte Éireann. Gach ceart ar cosaint. Uimhir Ceadúnais CYAL50351092.
© National Mapping Division of Tailte Éireann . All rights reserved. Licence number CYAL50351092.
Córas Comhordanáidí: Trasteilgean Mercator na hÉireann / Co-ordinate System: Irish Transverse Mercator.

0 0.5km

Scála / Scale 1:7,500

Leagan / Version: 3.04

Arna chló an / Printed on: 24/10/2024

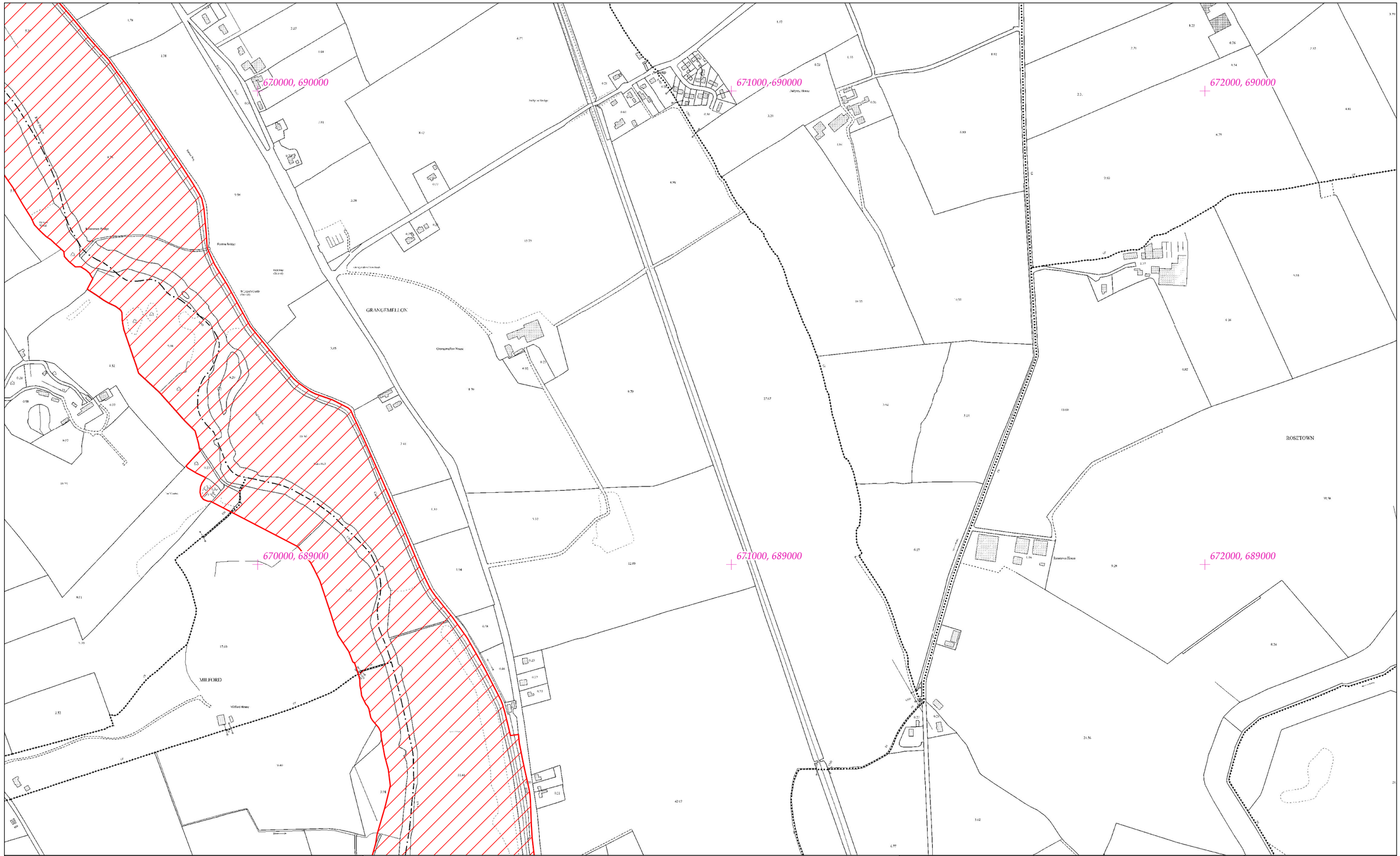


# Rialachán 4(1)(b) / Regulation 4(1)(b)

Leathanach 102 de 446 (Co. Cheatharlach, Co. Chill Dara, Co. Chill Chainnigh, Co. Laoise, Co. Uíbh Fhailí, Co. Thiobraid Árann, Co. Phort Láirge agus Co. Loch Garman.)

Page 102 of 446 (Co. Carlow, Co. Kildare, Co. Kilkenny, Co. Laois, Co. Offaly, Co.Tipperary, Co.Waterford and Co. Wexford)

# LIMISTÉAR FAOI CHAOMHNÚ SPEISIALTA
# SPECIAL AREA OF CONSERVATION

© Rannán Náisiúnta Mapála de Thailte Éireann. Gach ceart ar cosaint. Uimhir Ceadúnais CYAL50351092.
© National Mapping Division of Tailte Éireann . All rights reserved. Licence number CYAL50351092.
Córas Comhordanáidí: Trasteilgean Mercator na hÉireann / Co-ordinate System: Irish Transverse Mercator.

## LCS na Bearú agus na Feoire
## River Barrow and River Nore SAC

1:5000 O.S. TILE 4123b 102 of 446 Uimhir Bhileog Innéacs/ Index Sheet Number: 2

0 0.5km

Scála / Scale 1:7,500

## SITE CODE
## 002162

Leagan / Version: 3.04

Arna chló an / Printed on: 24/10/2024

670000, 688000

671000, 688000

672000, 688000

670000, 687000

671000, 687000

672000, 687000

LEVITSTOWN
(LD Grangemellon)

Grangeford House

Tankardstown House

Tankardstown Cottage

Tankardstown Cottage
(In Ruins)

Tankardstown House

Levistown House

Levistown Lock

Gaelic Grounds

St. Senan's Well

Tobar Eanaigh

# Rialachán 4(1)(b) / Regulation 4(1)(b)

Leathanach 103 de 446

(Co. Cheatharlach, Co. Chill Dara, Co. Chill Chainnigh, Co. Laoise, Co. Uíbh Fhailí, Co. Thiobraid Árann, Co. Phort Láirge agus Co. Loch Garman.)

Page 103 of 446

(Co. Carlow, Co. Kildare, Co. Kilkenny, Co. Laois, Co. Offaly, Co.Tipperary, Co.Waterford and Co. Wexford)

# LIMISTÉAR FAOI CHAOMHNÚ SPEISIALTA
# SPECIAL AREA OF CONSERVATION

© Rannán Náisiúnta Mapála de Thailte Éireann. Gach ceart ar cosaint. Uimhir Ceadúnais CYAL50351092.
© National Mapping Division of Tailte Éireann . All rights reserved. Licence number CYAL50351092.
Córas Comhordanáidí: Trasteilgean Mercator na hÉireann / Co-ordinate System: Irish Transverse Mercator.

## LCS na Bearú agus na Feoire
## River Barrow and River Nore SAC

1:5000 O.S. TILE 4123d 103 of 446 Uimhir Bhileog Innéacs/ Index Sheet Number: 2

0 0.5km

Scála / Scale 1:7,500

## SITE CODE
## 002162

Leagan / Version: 3.04

Arna chló an / Printed on: 24/10/2024

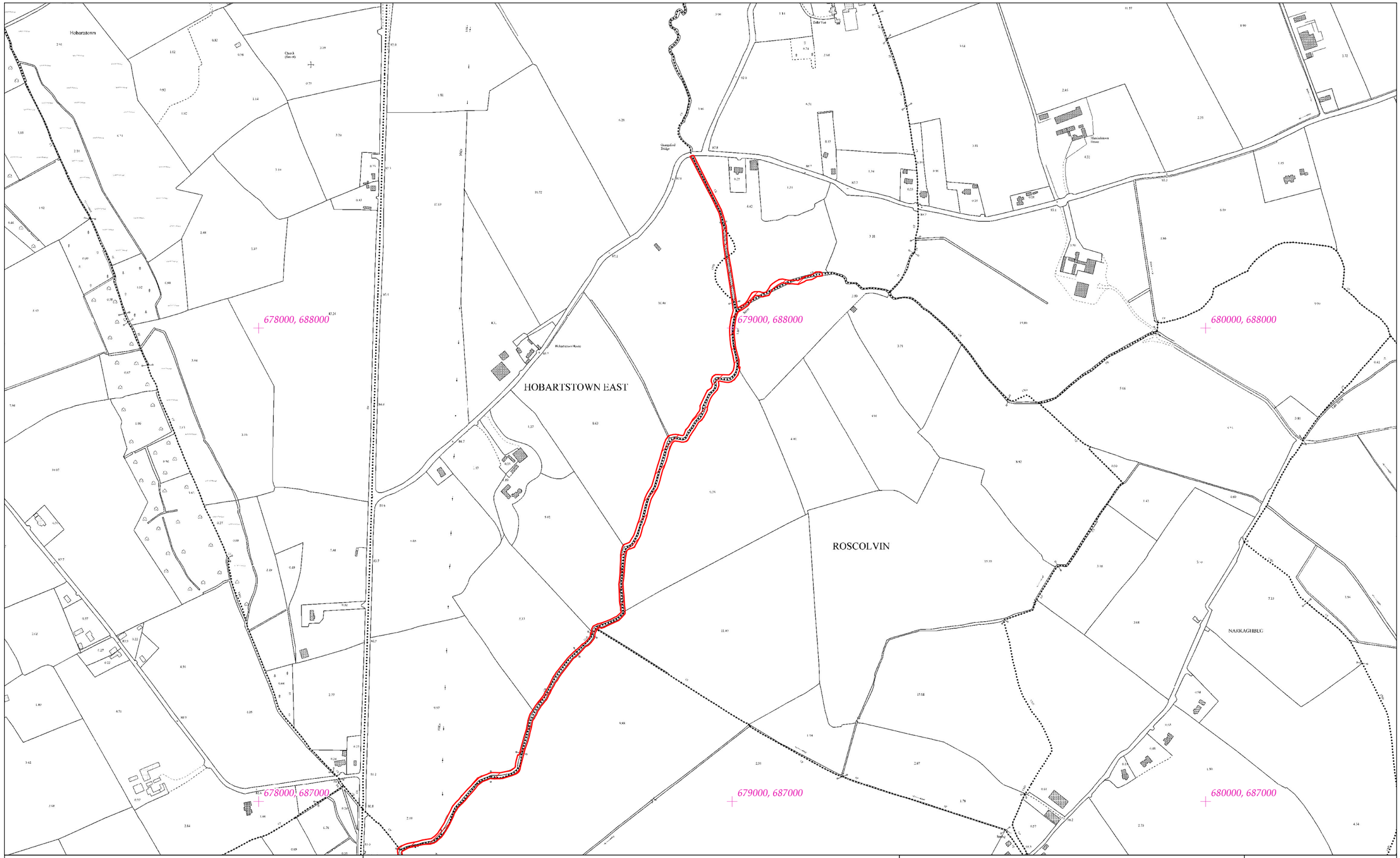


# Rialachán 4(1)(b) / Regulation 4(1)(b)

Leathanach 104 de 446

Page 104 of 446

(Co. Cheatharlach, Co. Chill Dara, Co. Chill Chainnigh, Co. Laoise, Co. Uíbh Fhailí, Co. Thiobraid Árann, Co. Phort Láirge agus Co. Loch Garman.)

(Co. Carlow, Co. Kildare, Co. Kilkenny, Co. Laois, Co. Offaly, Co.Tipperary, Co.Waterford and Co. Wexford)

# LIMISTÉAR FAOI CHAOMHNÚ SPEISIALTA
# SPECIAL AREA OF CONSERVATION

**© Rannán Náisiúnta Mapála de Thailte Éireann. Gach ceart ar cosaint. Uimhir Ceadúnais CYAL50351092.**
**© National Mapping Division of Tailte Éireann . All rights reserved. Licence number CYAL50351092.**
**Córas Comhordanáidí: Trasteilgean Mercator na hÉireann / Co-ordinate System: Irish Transverse Mercator.**

LCS na Bearú agus na Feoire
River Barrow and River Nore SAC

1:5000 O.S. TILE 4125d 104 of 446 Uimhir Bhileog Innéacs/ Index Sheet Number: 2

SITE CODE
002162

0 0.5km

Scála / Scale 1:7,500

Leagan / Version: 3.04

Arna chló an / Printed on: 24/10/2024

640000, 687000

641000, 687000

642000, 687000

CAPPANACLOGHY

POORMANSBRIDGE

BOLEY LOWER

640000, 686000

641000, 686000

642000, 686000

# Rialachán 4(1)(b) / Regulation 4(1)(b)

Leathanach 105 de 446

(Co. Cheatharlach, Co. Chill Dara, Co. Chill Chainnigh, Co. Laoise, Co. Uíbh Fhailí, Co. Thiobraid Árann, Co. Phort Láirge agus Co. Loch Garman.)

Page 105 of 446

(Co. Carlow, Co. Kildare, Co. Kilkenny, Co. Laois, Co. Offaly, Co.Tipperary, Co.Waterford and Co. Wexford)

# LIMISTÉAR FAOI CHAOMHNÚ SPEISIALTA
# SPECIAL AREA OF CONSERVATION

© Rannán Náisiúnta Mapála de Thailte Éireann. Gach ceart ar cosaint. Uimhir Ceadúnais CYAL50351092.
© National Mapping Division of Tailte Éireann . All rights reserved. Licence number CYAL50351092.
Córas Comhordanáidí: Trasteilgean Mercator na hÉireann / Co-ordinate System: Irish Transverse Mercator.

## LCS na Bearú agus na Feoire
## River Barrow and River Nore SAC

1:5000 O.S. TILE 4175a 105 of 446 Uimhir Bhileog Innéacs/ Index Sheet Number: 1

0 0.5km

Scála / Scale 1:7,500

## SITE CODE
## 002162

Leagan / Version: 3.04

Arna chló an / Printed on: 24/10/2024

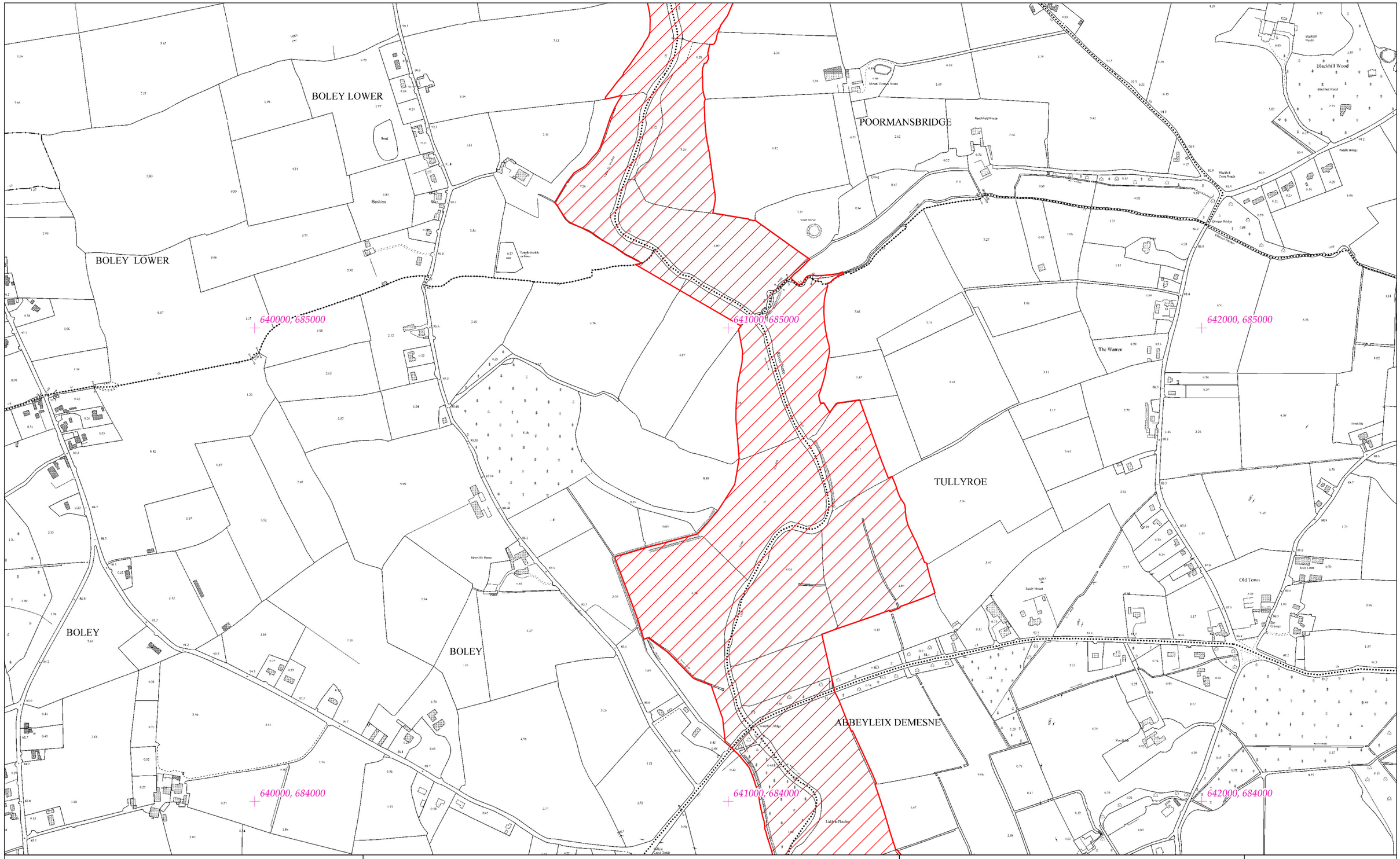


# Rialachán 4(1)(b) / Regulation 4(1)(b)

Leathanach 106 de 446 (Co. Cheatharlach, Co. Chill Dara, Co. Chill Chainnigh, Co. Laoise, Co. Uíbh Fhailí, Co. Thiobraid Árann, Co. Phort Láirge agus Co. Loch Garman.)

Page 106 of 446 (Co. Carlow, Co. Kildare, Co. Kilkenny, Co. Laois, Co. Offaly, Co.Tipperary, Co.Waterford and Co. Wexford)

# LIMISTÉAR FAOI CHAOMHNÚ SPEISIALTA
# SPECIAL AREA OF CONSERVATION

**© Rannán Náisiúnta Mapála de Thailte Éireann. Gach ceart ar cosaint. Uimhir Ceadúnais CYAL50351092.**
**© National Mapping Division of Tailte Éireann . All rights reserved. Licence number CYAL50351092.**
**Córas Comhordanáidí: Trasteilgean Mercator na hÉireann / Co-ordinate System: Irish Transverse Mercator.**

## LCS na Bearú agus na Feoire
## River Barrow and River Nore SAC

1:5000 O.S. TILE 4175c 106 of 446 Uimhir Bhileog Innéacs/ Index Sheet Number: 1

0 0.5km

Scála / Scale 1:7,500

## SITE CODE
## 002162

Leagan / Version: 3.04

Arna chló an / Printed on: 24/10/2024

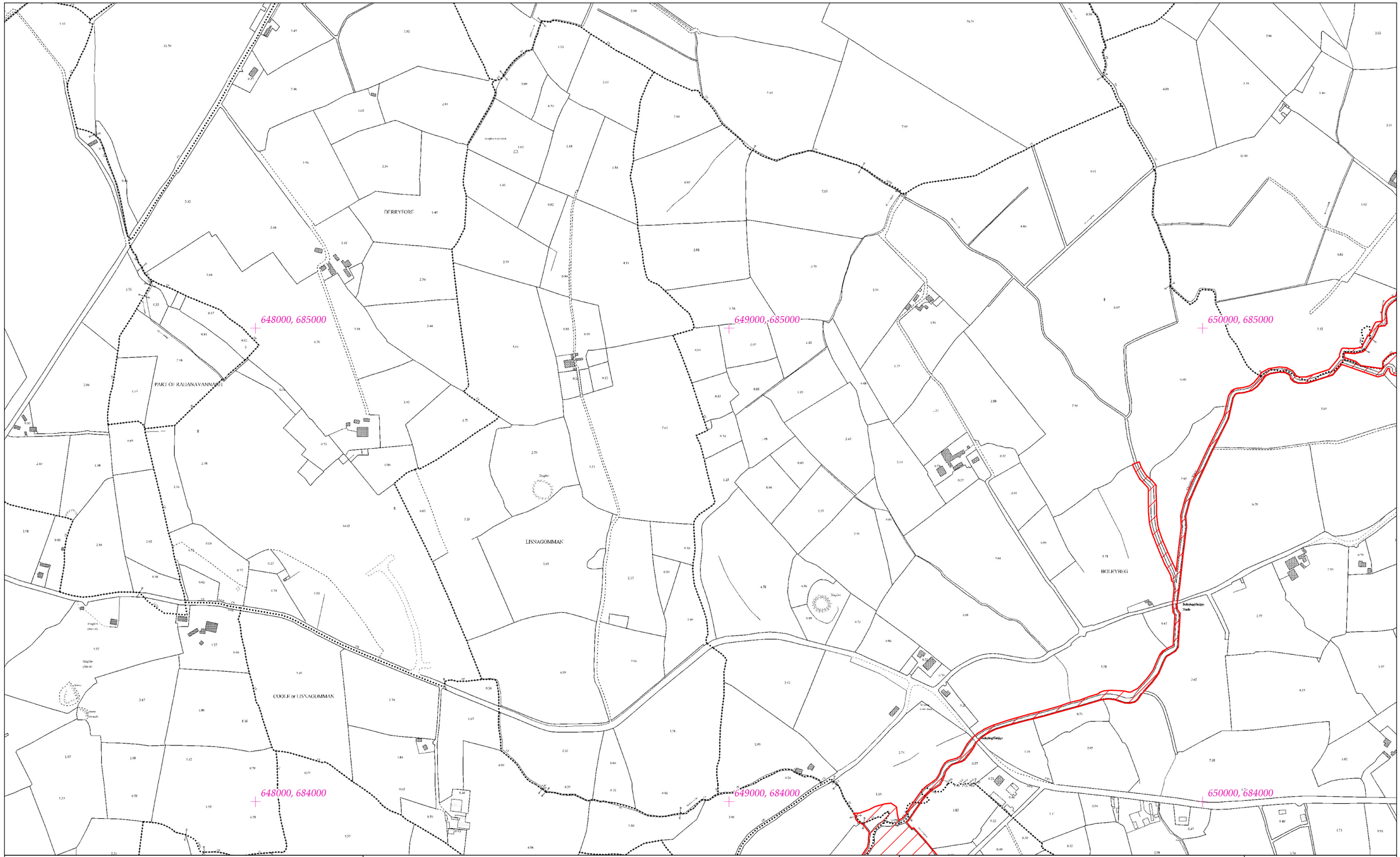


# Rialachán 4(1)(b) / Regulation 4(1)(b)

Leathanach 107 de 446 (Co. Cheatharlach, Co. Chill Dara, Co. Chill Chainnigh, Co. Laoise, Co. Uíbh Fhailí, Co. Thiobraid Árann, Co. Phort Láirge agus Co. Loch Garman.)

Page 107 of 446 (Co. Carlow, Co. Kildare, Co. Kilkenny, Co. Laois, Co. Offaly, Co.Tipperary, Co.Waterford and Co. Wexford)

# LIMISTÉAR FAOI CHAOMHNÚ SPEISIALTA
# SPECIAL AREA OF CONSERVATION

**© Rannán Náisiúnta Mapála de Thailte Éireann. Gach ceart ar cosaint. Uimhir Ceadúnais CYAL50351092.**
**© National Mapping Division of Tailte Éireann . All rights reserved. Licence number CYAL50351092.**
**Córas Comhordanáidí: Trasteilgean Mercator na hÉireann / Co-ordinate System: Irish Transverse Mercator.**

## LCS na Bearú agus na Feoire
## River Barrow and River Nore SAC

1:5000 O.S. TILE 4177c 107 of 446 Uimhir Bhileog Innéacs/ Index Sheet Number: 1

0 0.5km

Scála / Scale 1:7,500

## SITE CODE
## 002162

Leagan / Version: 3.04

Arna chló an / Printed on: 24/10/2024

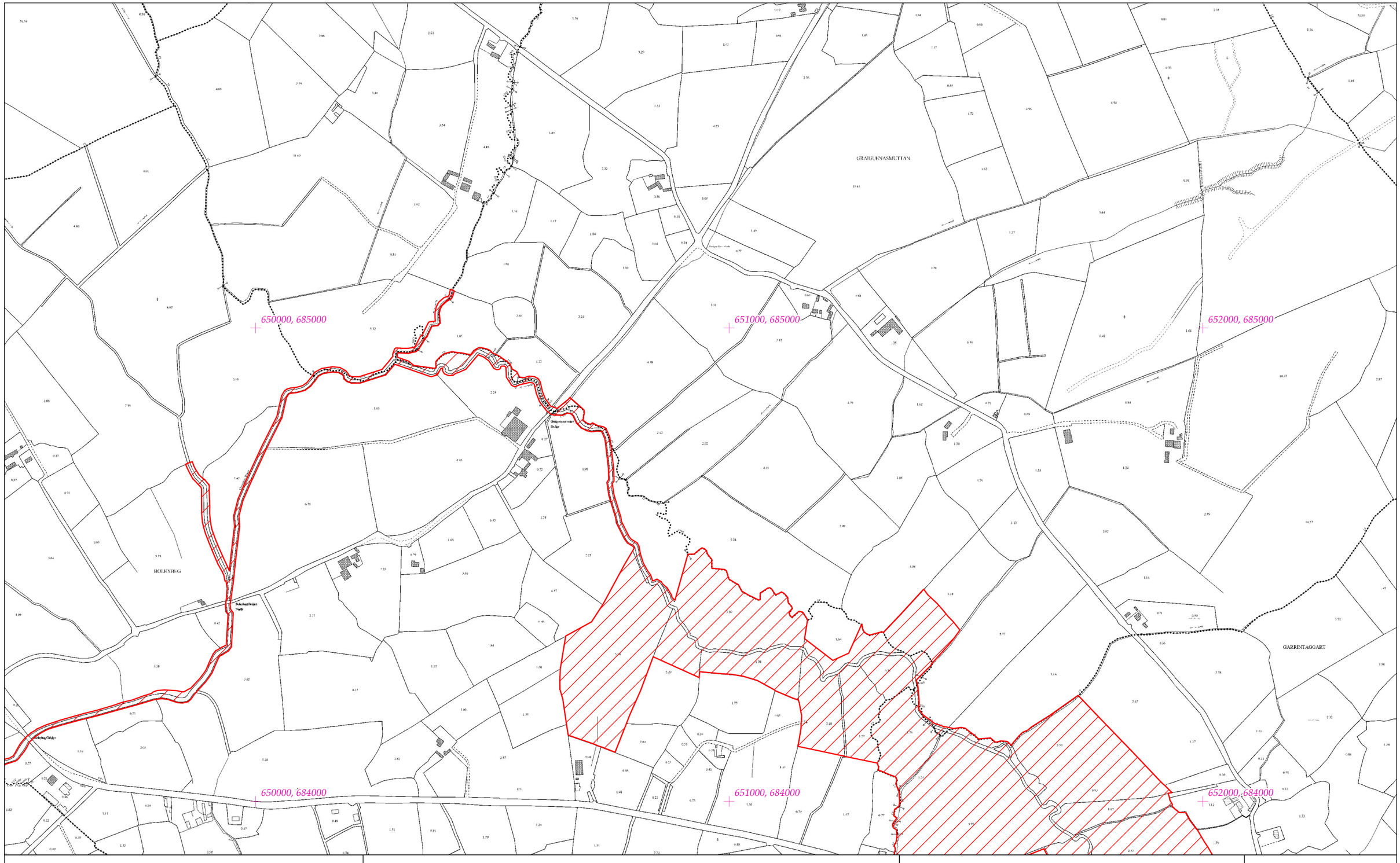


# Rialachán 4(1)(b) / Regulation 4(1)(b)

Leathanach 108 de 446

(Co. Cheatharlach, Co. Chill Dara, Co. Chill Chainnigh, Co. Laoise, Co. Uíbh Fhailí, Co. Thiobraid Árann, Co. Phort Láirge agus Co. Loch Garman.)

Page 108 of 446

(Co. Carlow, Co. Kildare, Co. Kilkenny, Co. Laois, Co. Offaly, Co.Tipperary, Co.Waterford and Co. Wexford)

# LIMISTÉAR FAOI CHAOMHNÚ SPEISIALTA
# SPECIAL AREA OF CONSERVATION

© Rannán Náisiúnta Mapála de Thailte Éireann. Gach ceart ar cosaint. Uimhir Ceadúnais CYAL50351092.
© National Mapping Division of Tailte Éireann . All rights reserved. Licence number CYAL50351092.
Córas Comhordanáidí: Trasteilgean Mercator na hÉireann / Co-ordinate System: Irish Transverse Mercator.

## LCS na Bearú agus na Feoire
## River Barrow and River Nore SAC

1:5000 O.S. TILE 4177d 108 of 446 Uimhir Bhileog Innéacs/ Index Sheet Number: 1

0 0.5km

Scála / Scale 1:7,500

## SITE CODE
## 002162

Leagan / Version: 3.04

Arna chló an / Printed on: 24/10/2024

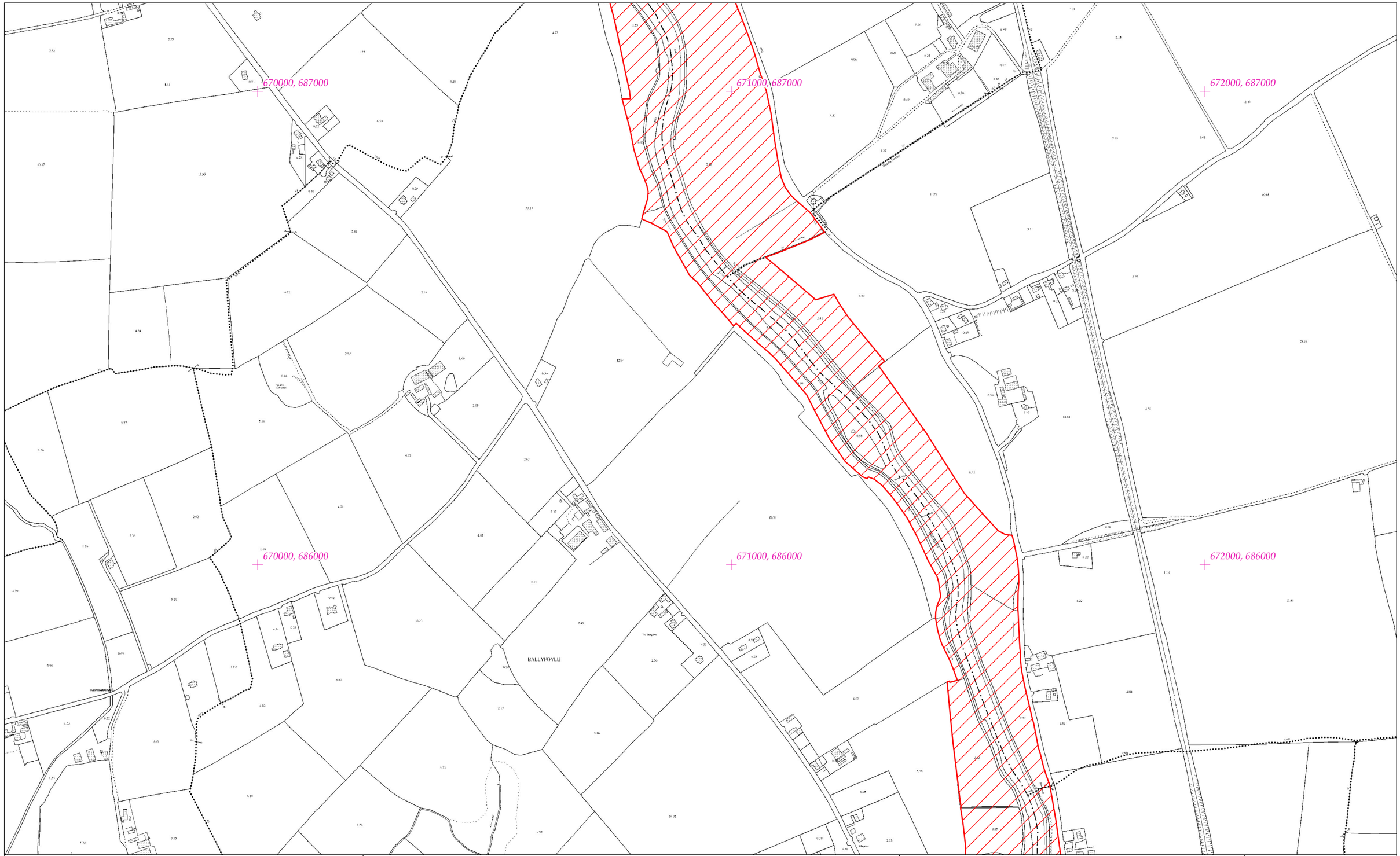


# Rialachán 4(1)(b) / Regulation 4(1)(b)

Leathanach 109 de 446

Page 109 of 446

(Co. Cheatharlach, Co. Chill Dara, Co. Chill Chainnigh, Co. Laoise, Co. Uíbh Fhailí, Co. Thiobraid Árann, Co. Phort Láirge agus Co. Loch Garman.)

(Co. Carlow, Co. Kildare, Co. Kilkenny, Co. Laois, Co. Offaly, Co.Tipperary, Co.Waterford and Co. Wexford)

# LIMISTÉAR FAOI CHAOMHNÚ SPEISIALTA
# SPECIAL AREA OF CONSERVATION

**© Rannán Náisiúnta Mapála de Thailte Éireann. Gach ceart ar cosaint. Uimhir Ceadúnais CYAL50351092.**
**© National Mapping Division of Tailte Éireann . All rights reserved. Licence number CYAL50351092.**
**Córas Comhordanáidí: Trasteilgean Mercator na hÉireann / Co-ordinate System: Irish Transverse Mercator.**

LCS na Bearú agus na Feoire
River Barrow and River Nore SAC

1:5000 O.S. TILE 4182b 109 of 446 Uimhir Bhileog Innéacs/ Index Sheet Number: 2

0 0.5km

Scála / Scale 1:7,500

SITE CODE
002162

Leagan / Version: 3.04

Arna chló an / Printed on: 24/10/2024

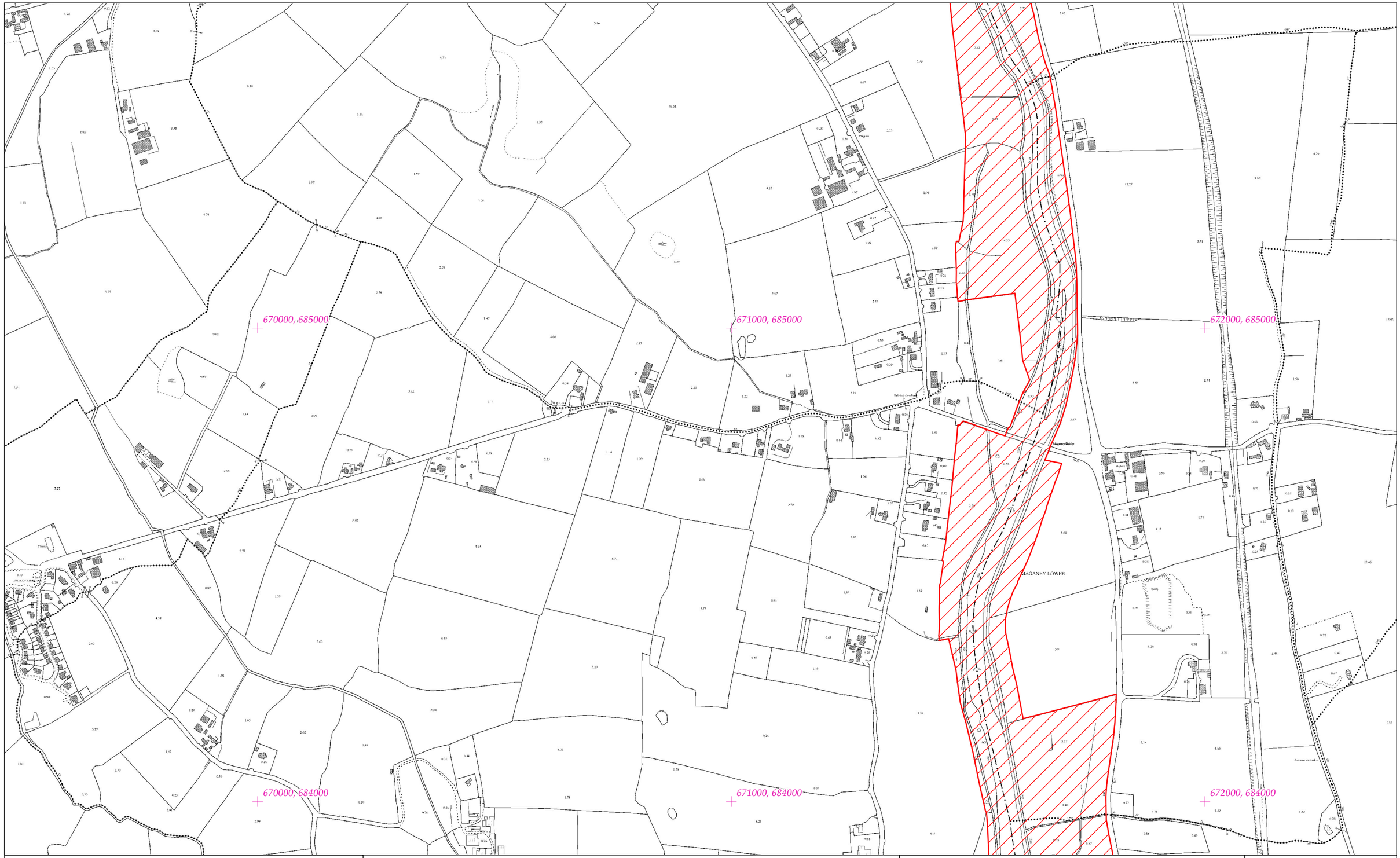


# Rialachán 4(1)(b) / Regulation 4(1)(b)

Leathanach 110 de 446

Page 110 of 446

(Co. Cheatharlach, Co. Chill Dara, Co. Chill Chainnigh, Co. Laoise, Co. Uíbh Fhailí, Co. Thiobraid Árann, Co. Phort Láirge agus Co. Loch Garman.)

(Co. Carlow, Co. Kildare, Co. Kilkenny, Co. Laois, Co. Offaly, Co.Tipperary, Co.Waterford and Co. Wexford)

# LIMISTÉAR FAOI CHAOMHNÚ SPEISIALTA
# SPECIAL AREA OF CONSERVATION

© Rannán Náisiúnta Mapála de Thailte Éireann. Gach ceart ar cosaint. Uimhir Ceadúnais CYAL50351092.
© National Mapping Division of Tailte Éireann . All rights reserved. Licence number CYAL50351092.
Córas Comhordanáidí: Trasteilgean Mercator na hÉireann / Co-ordinate System: Irish Transverse Mercator.

## LCS na Bearú agus na Feoire
## River Barrow and River Nore SAC

1:5000 O.S. TILE 4182d 110 of 446 Uimhir Bhileog Innéacs/ Index Sheet Number: 2

0 0.5km

Scála / Scale 1:7,500

## SITE CODE
## 002162

Leagan / Version: 3.04

Arna chló an / Printed on: 24/10/2024

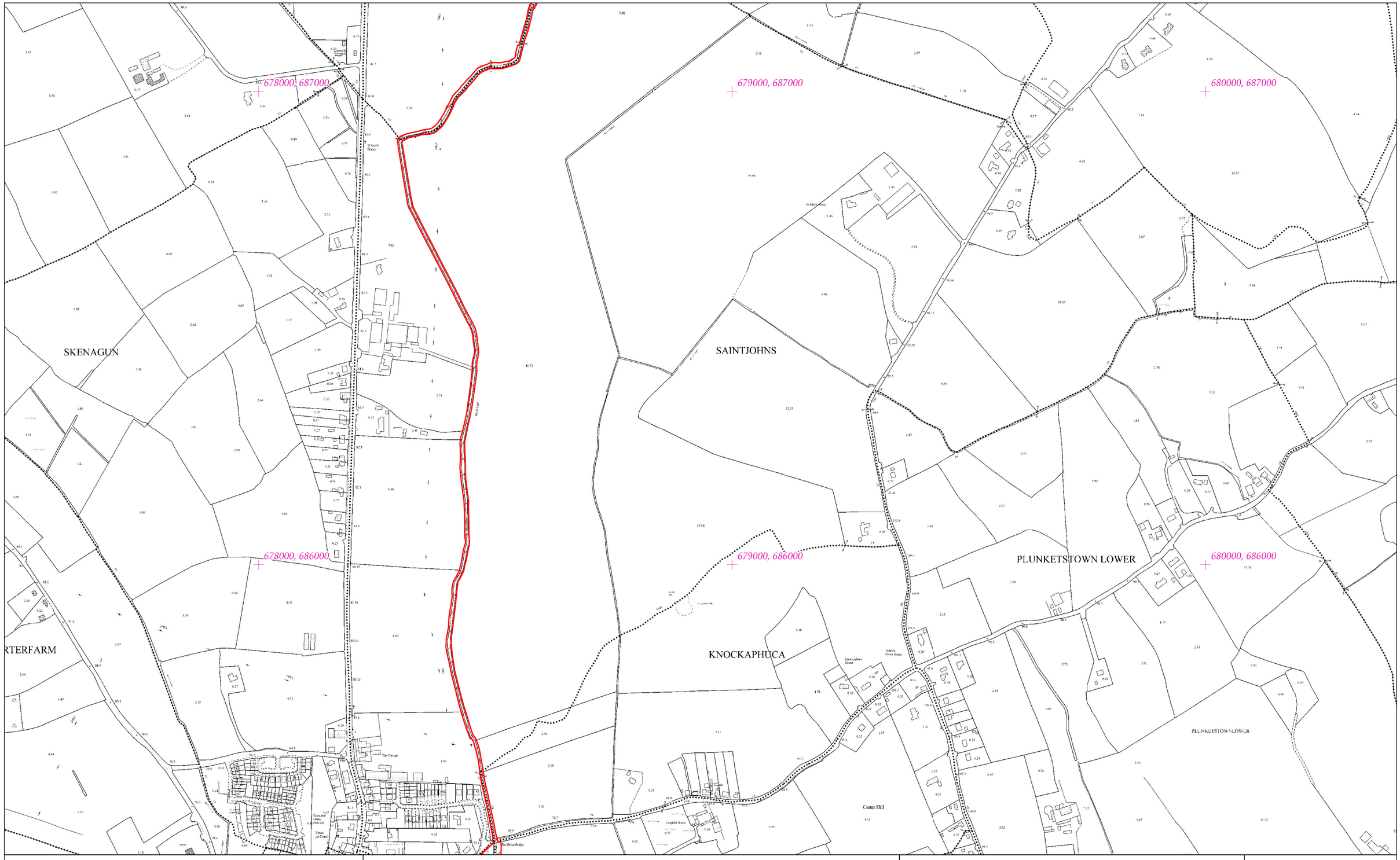


# Rialachán 4(1)(b) / Regulation 4(1)(b)

Leathanach 111 de 446 (Co. Cheatharlach, Co. Chill Dara, Co. Chill Chainnigh, Co. Laoise, Co. Uíbh Fhailí, Co. Thiobraid Árann, Co. Phort Láirge agus Co. Loch Garman.)

Page 111 of 446 (Co. Carlow, Co. Kildare, Co. Kilkenny, Co. Laois, Co. Offaly, Co.Tipperary, Co.Waterford and Co. Wexford)

# LIMISTÉAR FAOI CHAOMHNÚ SPEISIALTA
# SPECIAL AREA OF CONSERVATION

© Rannán Náisiúnta Mapála de Thailte Éireann. Gach ceart ar cosaint. Uimhir Ceadúnais CYAL50351092.
© National Mapping Division of Tailte Éireann . All rights reserved. Licence number CYAL50351092.
Córas Comhordanáidí: Trasteilgean Mercator na hÉireann / Co-ordinate System: Irish Transverse Mercator.

## LCS na Bearú agus na Feoire
## River Barrow and River Nore SAC

1:5000 O.S. TILE 4184b 111 of 446 Uimhir Bhileog Innéacs/ Index Sheet Number: 2

0 0.5km

Scála / Scale 1:7,500

## SITE CODE
## 002162

Leagan / Version: 3.04

Arna chló an / Printed on: 24/10/2024

WOODLANDS EAST

WOODLANDS WEST

HALFMILETOWN

DAIRYFARM

CASTLEDERMOT

676000, 685000

677000, 685000

678000, 685000

676000, 684000

677000, 684000

678000, 684000

# Rialachán 4(1)(b) / Regulation 4(1)(b)

Leathanach 112 de 446

Page 112 of 446

(Co. Cheatharlach, Co. Chill Dara, Co. Chill Chainnigh, Co. Laoise, Co. Uíbh Fhailí, Co. Thiobraid Árann, Co. Phort Láirge agus Co. Loch Garman.)

(Co. Carlow, Co. Kildare, Co. Kilkenny, Co. Laois, Co. Offaly, Co.Tipperary, Co.Waterford and Co. Wexford)

# LIMISTÉAR FAOI CHAOMHNÚ SPEISIALTA
# SPECIAL AREA OF CONSERVATION

© Rannán Náisiúnta Mapála de Thailte Éireann. Gach ceart ar cosaint. Uimhir Ceadúnais CYAL50351092.
© National Mapping Division of Tailte Éireann . All rights reserved. Licence number CYAL50351092.
Córas Comhordanáidí: Trasteilgean Mercator na hÉireann / Co-ordinate System: Irish Transverse Mercator.

## LCS na Bearú agus na Feoire
## River Barrow and River Nore SAC

1:5000 O.S. TILE 4184c 112 of 446 Uimhir Bhileog Innéacs/ Index Sheet Number: 2

0 0.5km

Scála / Scale 1:7,500

## SITE CODE
## 002162

Leagan / Version: 3.04

Arna chló an / Printed on: 24/10/2024

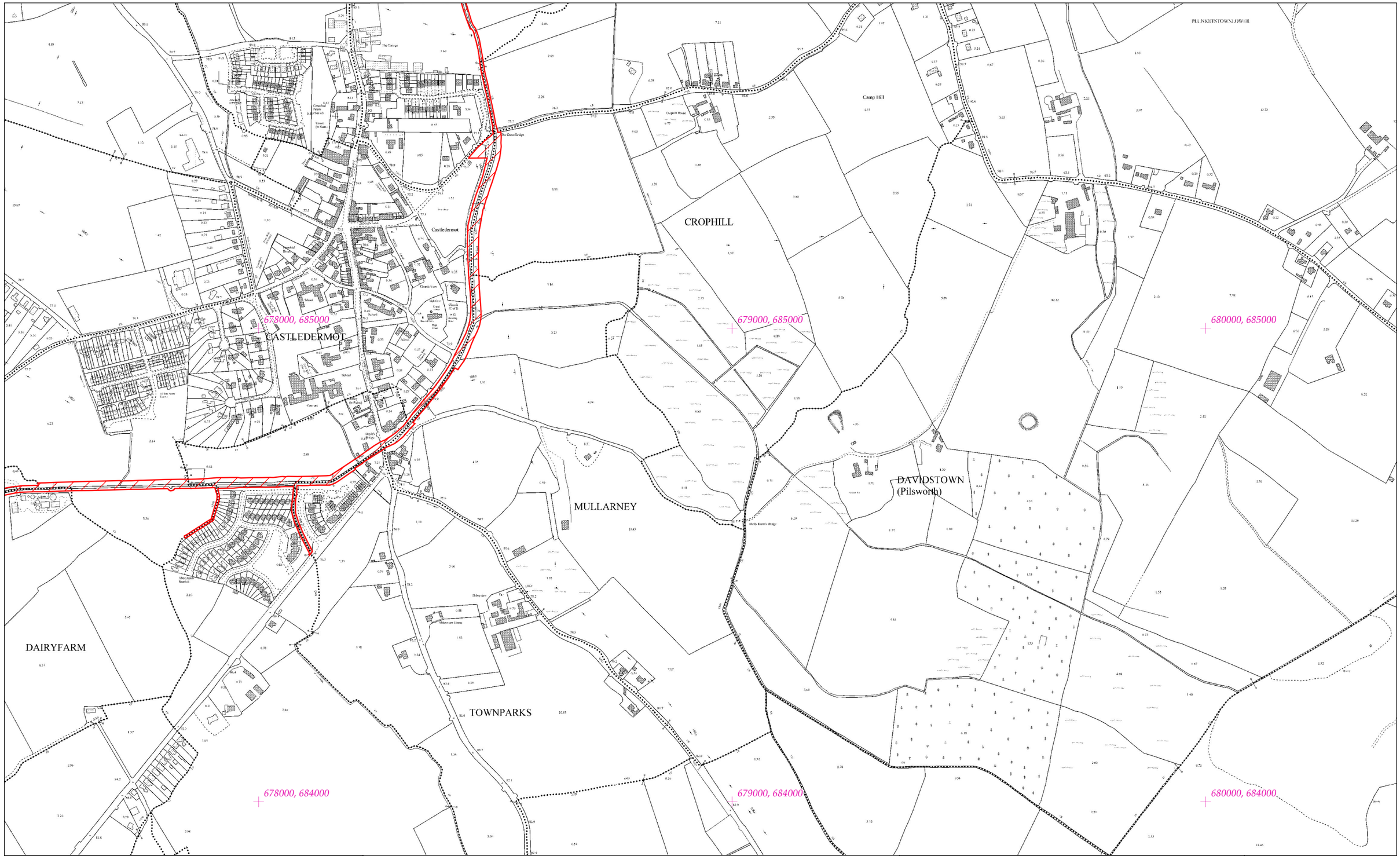


# Rialachán 4(1)(b) / Regulation 4(1)(b)

Leathanach 113 de 446

Page 113 of 446

(Co. Cheatharlach, Co. Chill Dara, Co. Chill Chainnigh, Co. Laoise, Co. Uíbh Fhailí, Co. Thiobraid Árann, Co. Phort Láirge agus Co. Loch Garman.)

(Co. Carlow, Co. Kildare, Co. Kilkenny, Co. Laois, Co. Offaly, Co.Tipperary, Co.Waterford and Co. Wexford)

# LIMISTÉAR FAOI CHAOMHNÚ SPEISIALTA
# SPECIAL AREA OF CONSERVATION

**© Rannán Náisiúnta Mapála de Thailte Éireann. Gach ceart ar cosaint. Uimhir Ceadúnais CYAL50351092.**
**© National Mapping Division of Tailte Éireann . All rights reserved. Licence number CYAL50351092.**
**Córas Comhordanáidí: Trasteilgean Mercator na hÉireann / Co-ordinate System: Irish Transverse Mercator.**

LCS na Bearú agus na Feoire
River Barrow and River Nore SAC

1:5000 O.S. TILE 4184d 113 of 446 Uimhir Bhileog Innéacs/ Index Sheet Number: 2

0 0.5km

Scála / Scale 1:7,500

SITE CODE
002162

Leagan / Version: 3.04

Arna chló an / Printed on: 24/10/2024

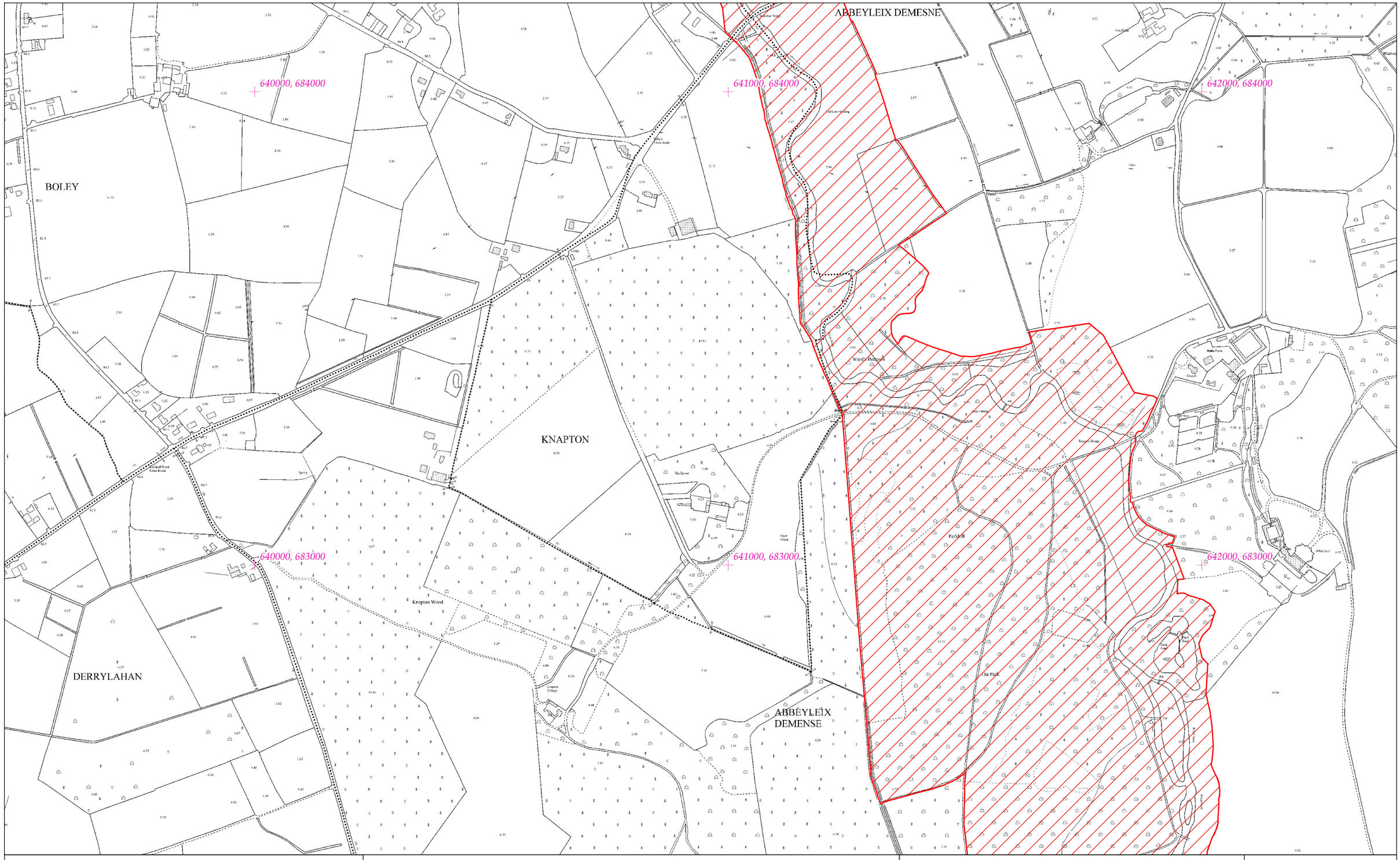


# Rialachán 4(1)(b) / Regulation 4(1)(b)

# LIMISTÉAR FAOI CHAOMHNÚ SPEISIALTA
# SPECIAL AREA OF CONSERVATION

## LCS na Bearú agus na Feoire
## River Barrow and River Nore SAC

1:5000 O.S. TILE 4233a 114 of 446 Uimhir Bhileog Innéacs/ Index Sheet Number: 1

## SITE CODE
## 002162



(Co. Cheatharlach, Co. Chill Dara, Co. Chill Chainnigh, Co. Laoise, Co. Uíbh Fhailí, Co. Thiobraid Árann, Co. Phort Láirge agus Co. Loch Garman.)

(Co. Carlow, Co. Kildare, Co. Kilkenny, Co. Laois, Co. Offaly, Co.Tipperary, Co.Waterford and Co. Wexford)


**© Rannán Náisiúnta Mapála de Thailte Éireann. Gach ceart ar cosaint. Uimhir Ceadúnais CYAL50351092.**
**© National Mapping Division of Tailte Éireann . All rights reserved. Licence number CYAL50351092.**


**Córas Comhordanáidí: Trasteilgean Mercator na hÉireann / Co-ordinate System: Irish Transverse Mercator.**

0 0.5km

Scála / Scale 1:7,500

Leagan / Version: 3.04

Arna chló an / Printed on: 24/10/2024

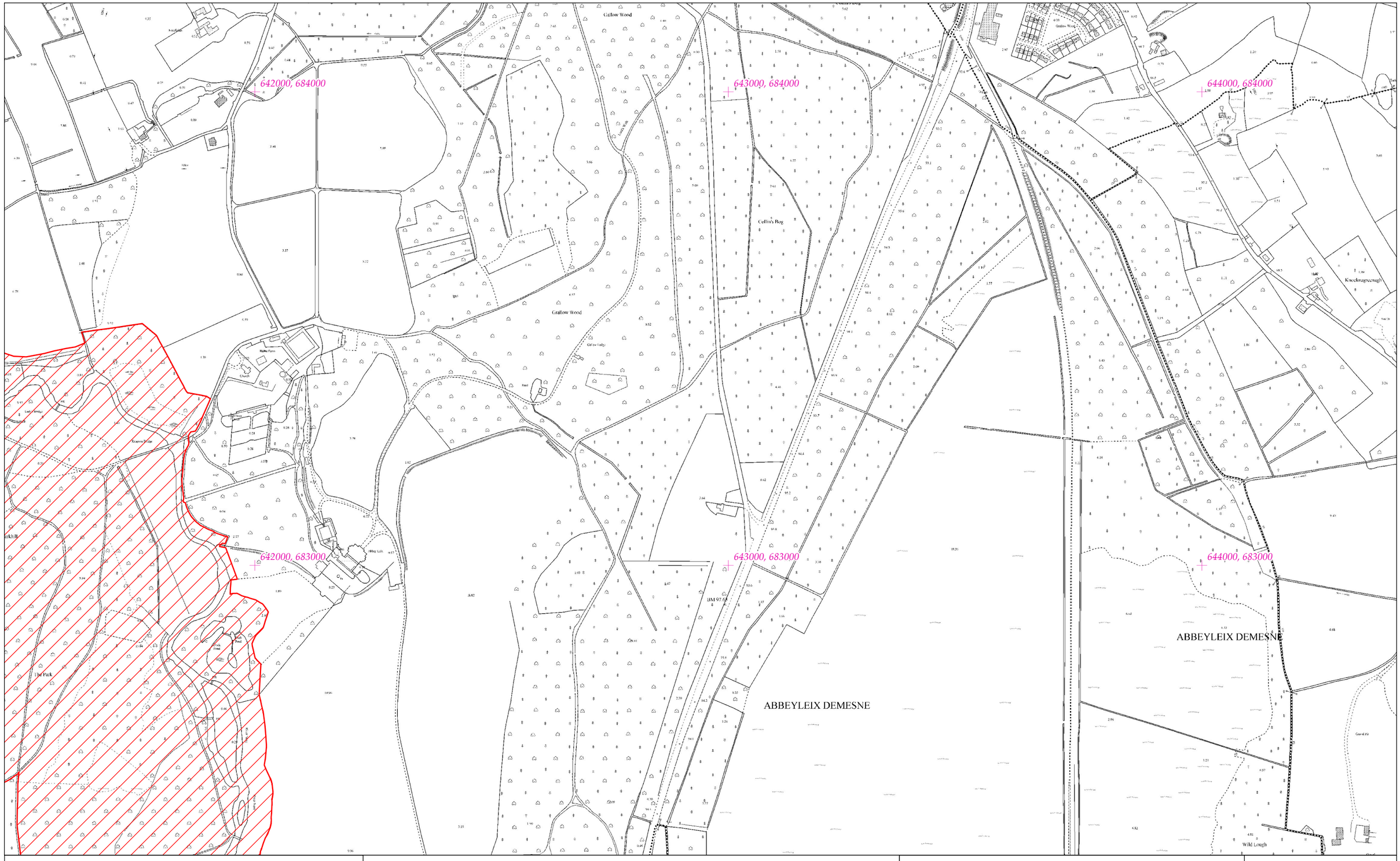


# Rialachán 4(1)(b) / Regulation 4(1)(b)

Leathanach 115 de 446 (Co. Cheatharlach, Co. Chill Dara, Co. Chill Chainnigh, Co. Laoise, Co. Uíbh Fhailí, Co. Thiobraid Árann, Co. Phort Láirge agus Co. Loch Garman.)

Page 115 of 446 (Co. Carlow, Co. Kildare, Co. Kilkenny, Co. Laois, Co. Offaly, Co.Tipperary, Co.Waterford and Co. Wexford)

# LIMISTÉAR FAOI CHAOMHNÚ SPEISIALTA
# SPECIAL AREA OF CONSERVATION

© Rannán Náisiúnta Mapála de Thailte Éireann. Gach ceart ar cosaint. Uimhir Ceadúnais CYAL50351092.
© National Mapping Division of Tailte Éireann . All rights reserved. Licence number CYAL50351092.
Córas Comhordanáidí: Trasteilgean Mercator na hÉireann / Co-ordinate System: Irish Transverse Mercator.

## LCS na Bearú agus na Feoire
## River Barrow and River Nore SAC

1:5000 O.S. TILE 4233b 115 of 446 Uimhir Bhileog Innéacs/ Index Sheet Number: 1

0 0.5km

Scála / Scale 1:7,500

## SITE CODE
## 002162

Leagan / Version: 3.04

Arna chló an / Printed on: 24/10/2024

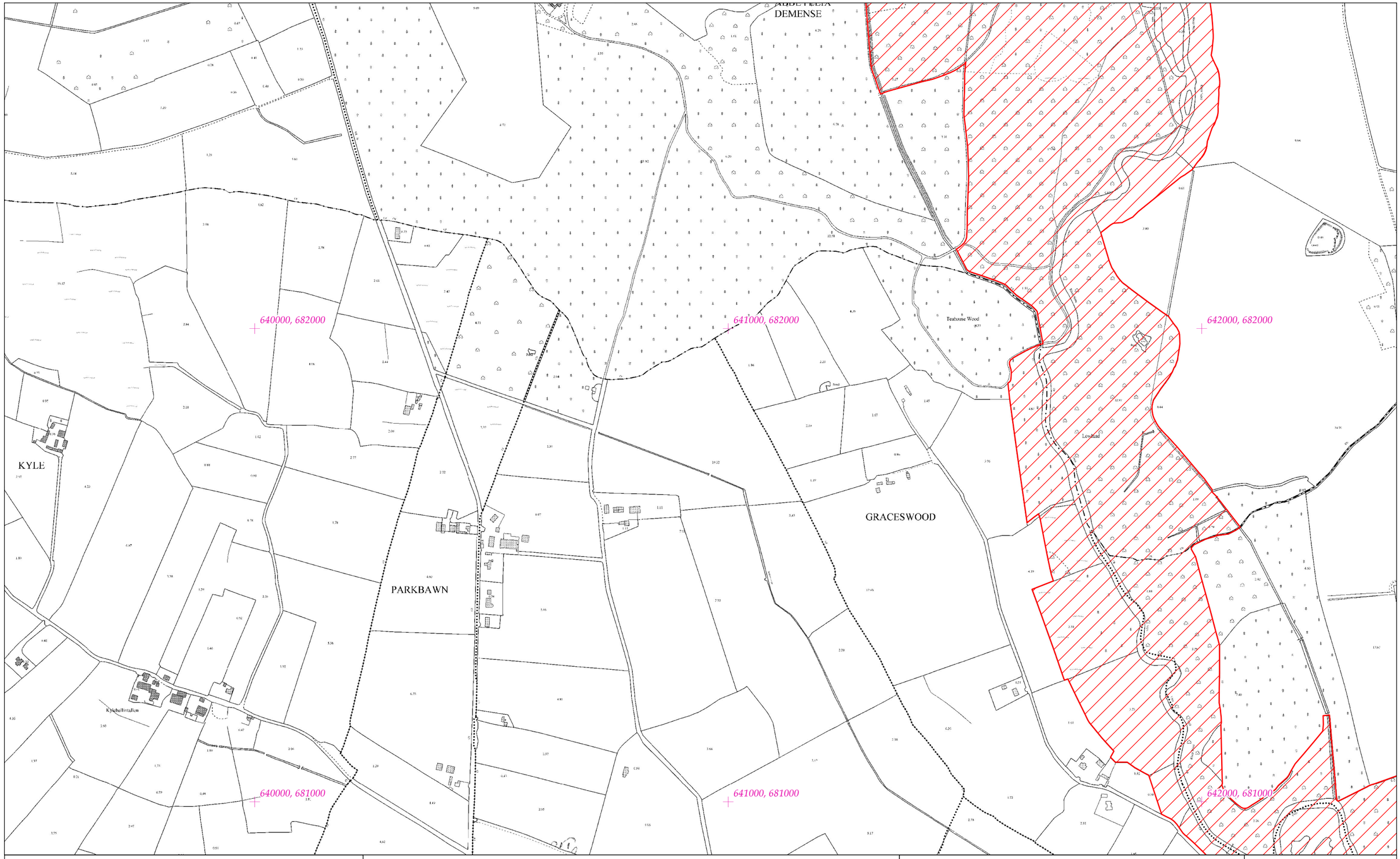


# Rialachán 4(1)(b) / Regulation 4(1)(b)

Leathanach 116 de 446

Page 116 of 446

(Co. Cheatharlach, Co. Chill Dara, Co. Chill Chainnigh, Co. Laoise, Co. Uíbh Fhailí, Co. Thiobraid Árann, Co. Phort Láirge agus Co. Loch Garman.)

(Co. Carlow, Co. Kildare, Co. Kilkenny, Co. Laois, Co. Offaly, Co.Tipperary, Co.Waterford and Co. Wexford)

# LIMISTÉAR FAOI CHAOMHNÚ SPEISIALTA
# SPECIAL AREA OF CONSERVATION

**© Rannán Náisiúnta Mapála de Thailte Éireann. Gach ceart ar cosaint. Uimhir Ceadúnais CYAL50351092.**
**© National Mapping Division of Tailte Éireann . All rights reserved. Licence number CYAL50351092.**
**Córas Comhordanáidí: Trasteilgean Mercator na hÉireann / Co-ordinate System: Irish Transverse Mercator.**

## LCS na Bearú agus na Feoire
## River Barrow and River Nore SAC

1:5000 O.S. TILE 4233c 116 of 446 Uimhir Bhileog Innéacs/ Index Sheet Number: 1

0 0.5km

Scála / Scale 1:7,500

## SITE CODE
## 002162

Leagan / Version: 3.04

Arna chló an / Printed on: 24/10/2024

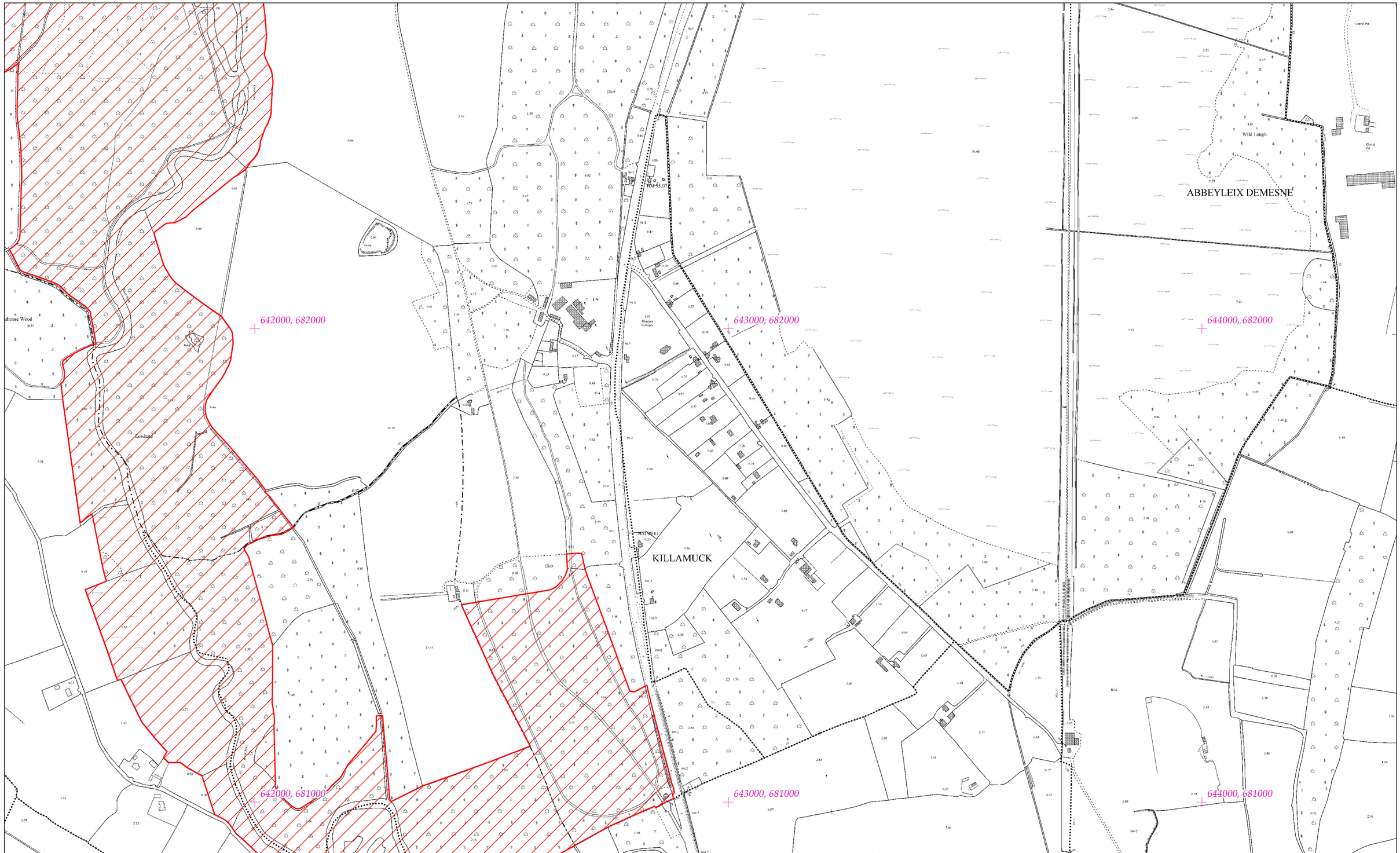


# Rialachán 4(1)(b) / Regulation 4(1)(b)

Leathanach 117 de 446 (Co. Cheatharlach, Co. Chill Dara, Co. Chill Chainnigh, Co. Laoise, Co. Uíbh Fhailí, Co. Thiobraid Árann, Co. Phort Láirge agus Co. Loch Garman.)

Page 117 of 446 (Co. Carlow, Co. Kildare, Co. Kilkenny, Co. Laois, Co. Offaly, Co.Tipperary, Co.Waterford and Co. Wexford)

# LIMISTÉAR FAOI CHAOMHNÚ SPEISIALTA
# SPECIAL AREA OF CONSERVATION

© Rannán Náisiúnta Mapála de Thailte Éireann. Gach ceart ar cosaint. Uimhir Ceadúnais CYAL50351092.
© National Mapping Division of Tailte Éireann . All rights reserved. Licence number CYAL50351092.
Córas Comhordanáidí: Trasteilgean Mercator na hÉireann / Co-ordinate System: Irish Transverse Mercator.

## LCS na Bearú agus na Feoire
## River Barrow and River Nore SAC

1:5000 O.S. TILE 4233d 117 of 446 Uimhir Bhileog Innéacs/ Index Sheet Number: 1

0 0.5km

Scála / Scale 1:7,500

## SITE CODE
## 002162

Leagan / Version: 3.04

Arna chló an / Printed on: 24/10/2024

RAGGETSTOWN TD

DRIMATERRIL TD

DRIMATERRIL

HAYWOOD DEMESNE

MOAT

KILNASHANE

646000, 682000

647000, 682000

648000, 682000

646000, 681000

647000, 681000

648000, 681000

# Rialachán 4(1)(b) / Regulation 4(1)(b)

Leathanach 118 de 446

Page 118 of 446

(Co. Cheatharlach, Co. Chill Dara, Co. Chill Chainnigh, Co. Laoise, Co. Uíbh Fhailí, Co. Thiobraid Árann, Co. Phort Láirge agus Co. Loch Garman.)

(Co. Carlow, Co. Kildare, Co. Kilkenny, Co. Laois, Co. Offaly, Co.Tipperary, Co.Waterford and Co. Wexford)

# LIMISTÉAR FAOI CHAOMHNÚ SPEISIALTA
# SPECIAL AREA OF CONSERVATION

© Rannán Náisiúnta Mapála de Thailte Éireann. Gach ceart ar cosaint. Uimhir Ceadúnais CYAL50351092.
© National Mapping Division of Tailte Éireann . All rights reserved. Licence number CYAL50351092.
Córas Comhordanáidí: Trasteilgean Mercator na hÉireann / Co-ordinate System: Irish Transverse Mercator.

LCS na Bearú agus na Feoire
River Barrow and River Nore SAC

1:5000 O.S. TILE 4234d 118 of 446 Uimhir Bhileog Innéacs/ Index Sheet Number: 1

SITE CODE
002162

0 0.5km

Scála / Scale 1:7,500

Leagan / Version: 3.04

Arna chló an / Printed on: 24/10/2024

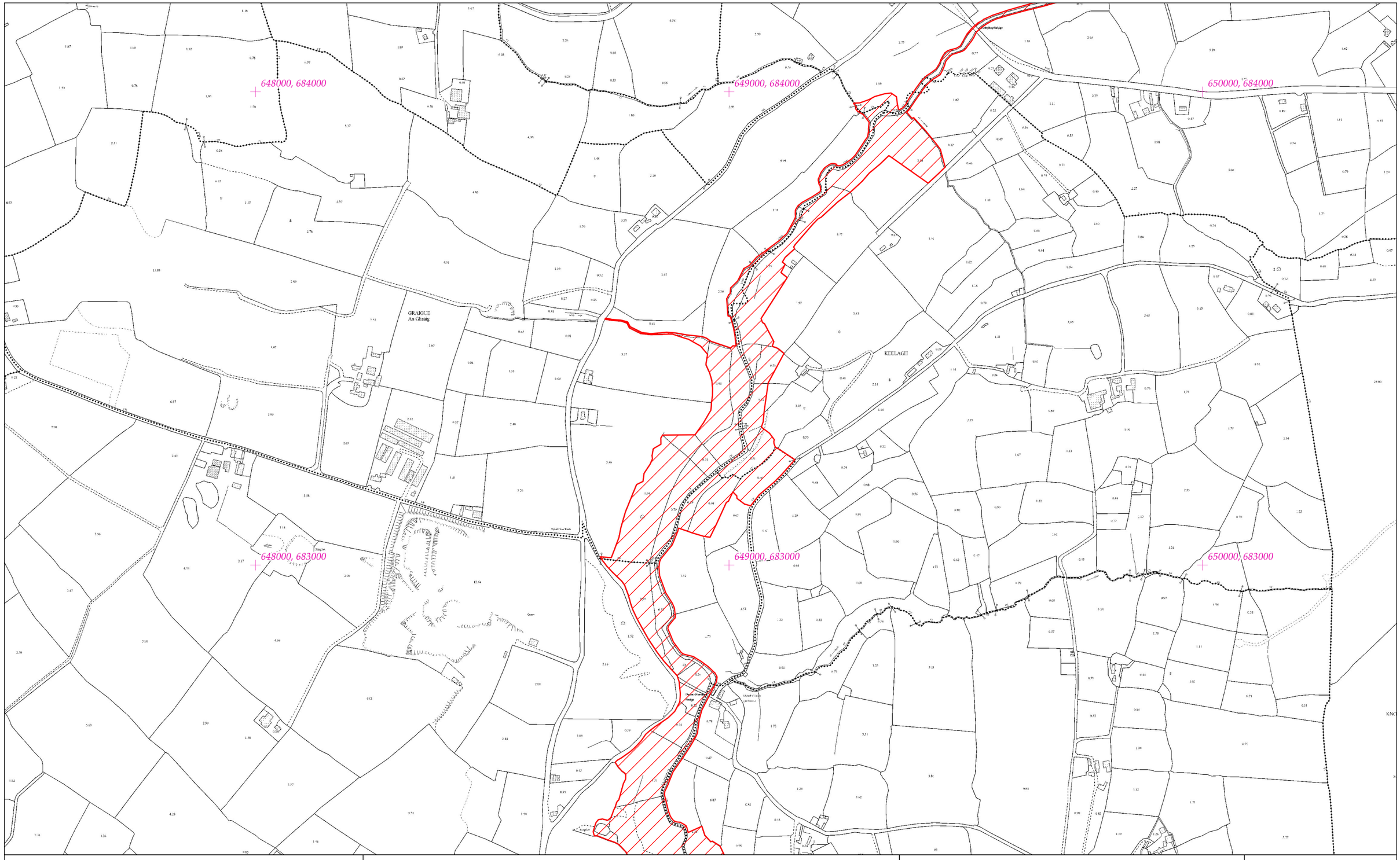


# Rialachán 4(1)(b) / Regulation 4(1)(b)

Leathanach 119 de 446

(Co. Cheatharlach, Co. Chill Dara, Co. Chill Chainnigh, Co. Laoise, Co. Uíbh Fhailí, Co. Thiobraid Árann, Co. Phort Láirge agus Co. Loch Garman.)

Page 119 of 446

(Co. Carlow, Co. Kildare, Co. Kilkenny, Co. Laois, Co. Offaly, Co.Tipperary, Co.Waterford and Co. Wexford)

# LIMISTÉAR FAOI CHAOMHNÚ SPEISIALTA
# SPECIAL AREA OF CONSERVATION

**© Rannán Náisiúnta Mapála de Thailte Éireann. Gach ceart ar cosaint. Uimhir Ceadúnais CYAL50351092.**
**© National Mapping Division of Tailte Éireann . All rights reserved. Licence number CYAL50351092.**
**Córas Comhordanáidí: Trasteilgean Mercator na hÉireann / Co-ordinate System: Irish Transverse Mercator.**

## LCS na Bearú agus na Feoire
## River Barrow and River Nore SAC

1:5000 O.S. TILE 4235a 119 of 446 Uimhir Bhileog Innéacs/ Index Sheet Number: 1

0 0.5km

Scála / Scale 1:7,500

## SITE CODE
## 002162

Leagan / Version: 3.04

Arna chló an / Printed on: 24/10/2024

650000, 684000

651000, 684000

652000, 684000

650000, 683000

651000, 683000

652000, 683000

GRAIGUENALTOWN

KNOCKARDAGUR

Church

Quarry Area

# Rialachán 4(1)(b) / Regulation 4(1)(b)

Leathanach 120 de 446

(Co. Cheatharlach, Co. Chill Dara, Co. Chill Chainnigh, Co. Laoise, Co. Uíbh Fhailí, Co. Thiobraid Árann, Co. Phort Láirge agus Co. Loch Garman.)

Page 120 of 446

(Co. Carlow, Co. Kildare, Co. Kilkenny, Co. Laois, Co. Offaly, Co.Tipperary, Co.Waterford and Co. Wexford)

# LIMISTÉAR FAOI CHAOMHNÚ SPEISIALTA
# SPECIAL AREA OF CONSERVATION

**© Rannán Náisiúnta Mapála de Thailte Éireann. Gach ceart ar cosaint. Uimhir Ceadúnais CYAL50351092.**
**© National Mapping Division of Tailte Éireann . All rights reserved. Licence number CYAL50351092.**
**Córas Comhordanáidí: Trasteilgean Mercator na hÉireann / Co-ordinate System: Irish Transverse Mercator.**

## LCS na Bearú agus na Feoire
## River Barrow and River Nore SAC

1:5000 O.S. TILE 4235b 120 of 446 Uimhir Bhileog Innéacs/ Index Sheet Number: 1

0 0.5km

Scála / Scale 1:7,500

## SITE CODE
## 002162

Leagan / Version: 3.04

Arna chló an / Printed on: 24/10/2024

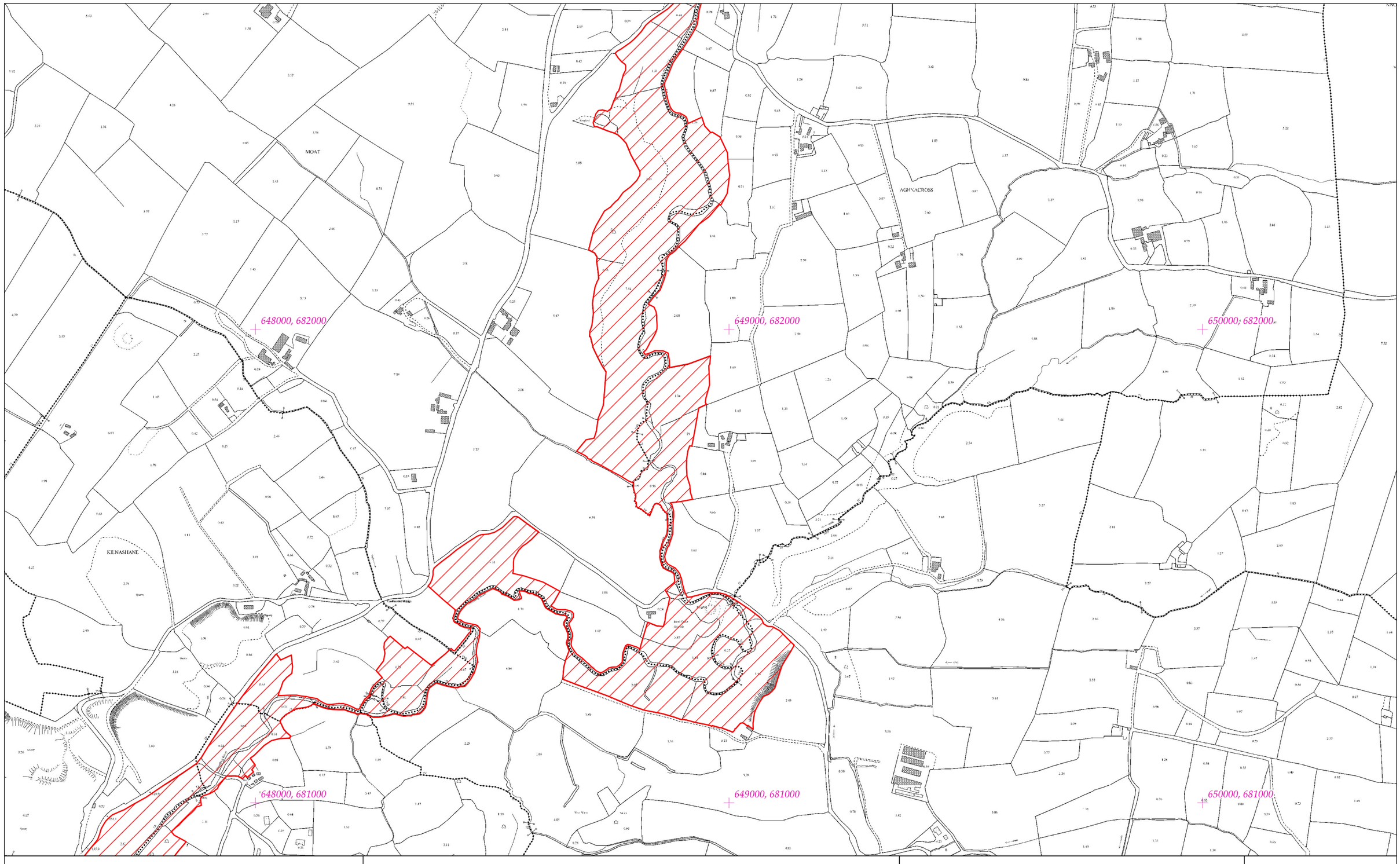


# Rialachán 4(1)(b) / Regulation 4(1)(b)

Leathanach 121 de 446 (Co. Cheatharlach, Co. Chill Dara, Co. Chill Chainnigh, Co. Laoise, Co. Uíbh Fhailí, Co. Thiobraid Árann, Co. Phort Láirge agus Co. Loch Garman.)

Page 121 of 446 (Co. Carlow, Co. Kildare, Co. Kilkenny, Co. Laois, Co. Offaly, Co.Tipperary, Co.Waterford and Co. Wexford)

# LIMISTÉAR FAOI CHAOMHNÚ SPEISIALTA
# SPECIAL AREA OF CONSERVATION

© Rannán Náisiúnta Mapála de Thailte Éireann. Gach ceart ar cosaint. Uimhir Ceadúnais CYAL50351092.
© National Mapping Division of Tailte Éireann . All rights reserved. Licence number CYAL50351092.
Córas Comhordanáidí: Trasteilgean Mercator na hÉireann / Co-ordinate System: Irish Transverse Mercator.

## LCS na Bearú agus na Feoire
## River Barrow and River Nore SAC

1:5000 O.S. TILE 4235c 121 of 446 Uimhir Bhileog Innéacs/ Index Sheet Number: 1

0 0.5km

Scála / Scale 1:7,500

## SITE CODE
## 002162

Leagan / Version: 3.04

Arna chló an / Printed on: 24/10/2024

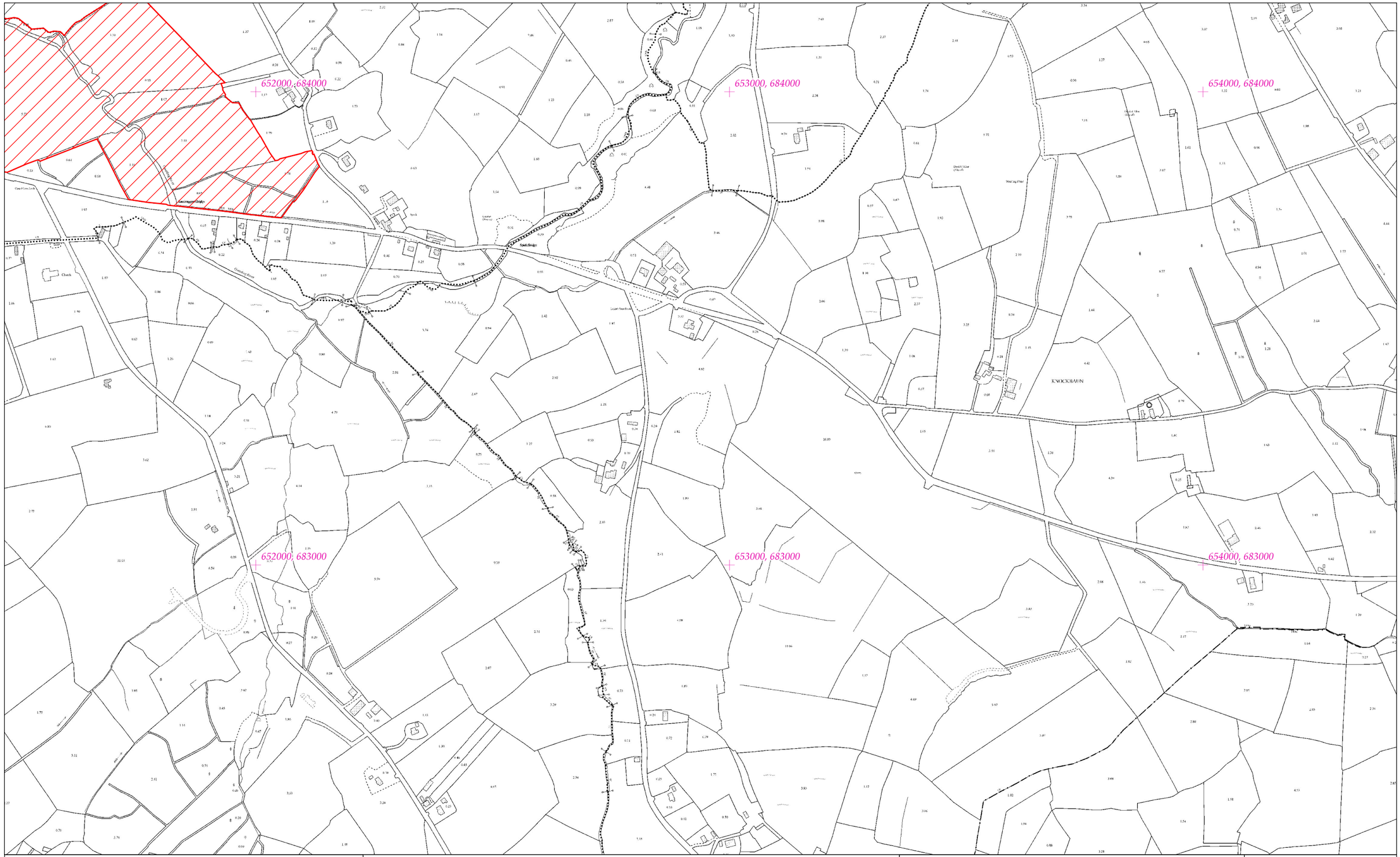


# Rialachán 4(1)(b) / Regulation 4(1)(b)

Leathanach 122 de 446

Page 122 of 446

(Co. Cheatharlach, Co. Chill Dara, Co. Chill Chainnigh, Co. Laoise, Co. Uíbh Fhailí, Co. Thiobraid Árann, Co. Phort Láirge agus Co. Loch Garman.)

(Co. Carlow, Co. Kildare, Co. Kilkenny, Co. Laois, Co. Offaly, Co.Tipperary, Co.Waterford and Co. Wexford)

# LIMISTÉAR FAOI CHAOMHNÚ SPEISIALTA
# SPECIAL AREA OF CONSERVATION

© Rannán Náisiúnta Mapála de Thailte Éireann. Gach ceart ar cosaint. Uimhir Ceadúnais CYAL50351092.
© National Mapping Division of Tailte Éireann . All rights reserved. Licence number CYAL50351092.
Córas Comhordanáidí: Trasteilgean Mercator na hÉireann / Co-ordinate System: Irish Transverse Mercator.

## LCS na Bearú agus na Feoire
## River Barrow and River Nore SAC

1:5000 O.S. TILE 4236a 122 of 446 Uimhir Bhileog Innéacs/ Index Sheet Number: 1

0 0.5km

Scála / Scale 1:7,500

## SITE CODE
## 002162

Leagan / Version: 3.04

Arna chló an / Printed on: 24/10/2024

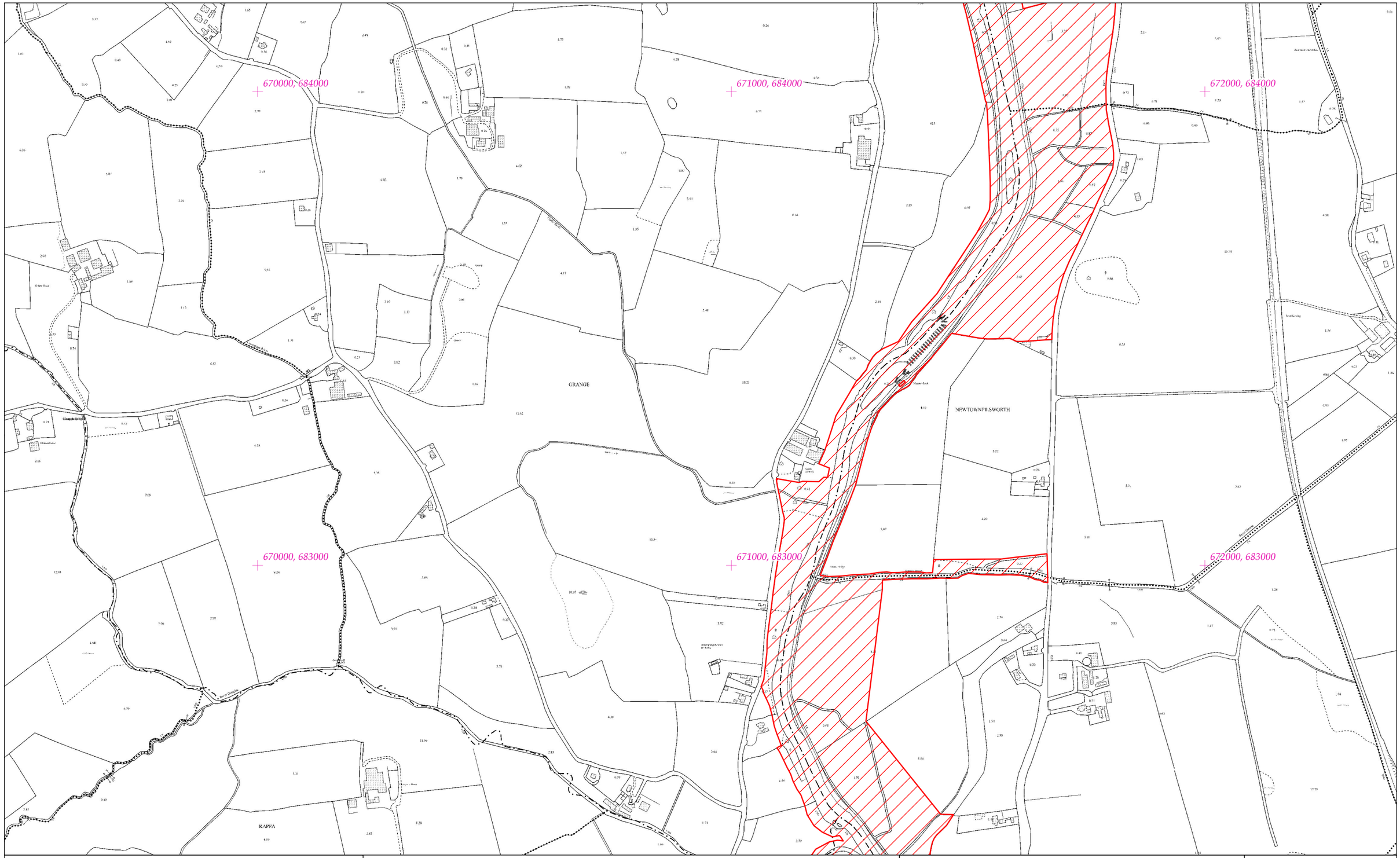


# Rialachán 4(1)(b) / Regulation 4(1)(b)

Leathanach 123 de 446

Page 123 of 446

(Co. Cheatharlach, Co. Chill Dara, Co. Chill Chainnigh, Co. Laoise, Co. Uíbh Fhailí, Co. Thiobraid Árann, Co. Phort Láirge agus Co. Loch Garman.)

(Co. Carlow, Co. Kildare, Co. Kilkenny, Co. Laois, Co. Offaly, Co.Tipperary, Co.Waterford and Co. Wexford)

# LIMISTÉAR FAOI CHAOMHNÚ SPEISIALTA
# SPECIAL AREA OF CONSERVATION

© Rannán Náisiúnta Mapála de Thailte Éireann. Gach ceart ar cosaint. Uimhir Ceadúnais CYAL50351092.
© National Mapping Division of Tailte Éireann . All rights reserved. Licence number CYAL50351092.
Córas Comhordanáidí: Trasteilgean Mercator na hÉireann / Co-ordinate System: Irish Transverse Mercator.

## LCS na Bearú agus na Feoire
## River Barrow and River Nore SAC

1:5000 O.S. TILE 4240b 123 of 446 Uimhir Bhileog Innéacs/ Index Sheet Number: 2

0 0.5km

Scála / Scale 1:7,500

## SITE CODE
## 002162

Leagan / Version: 3.04

Arna chló an / Printed on: 24/10/2024

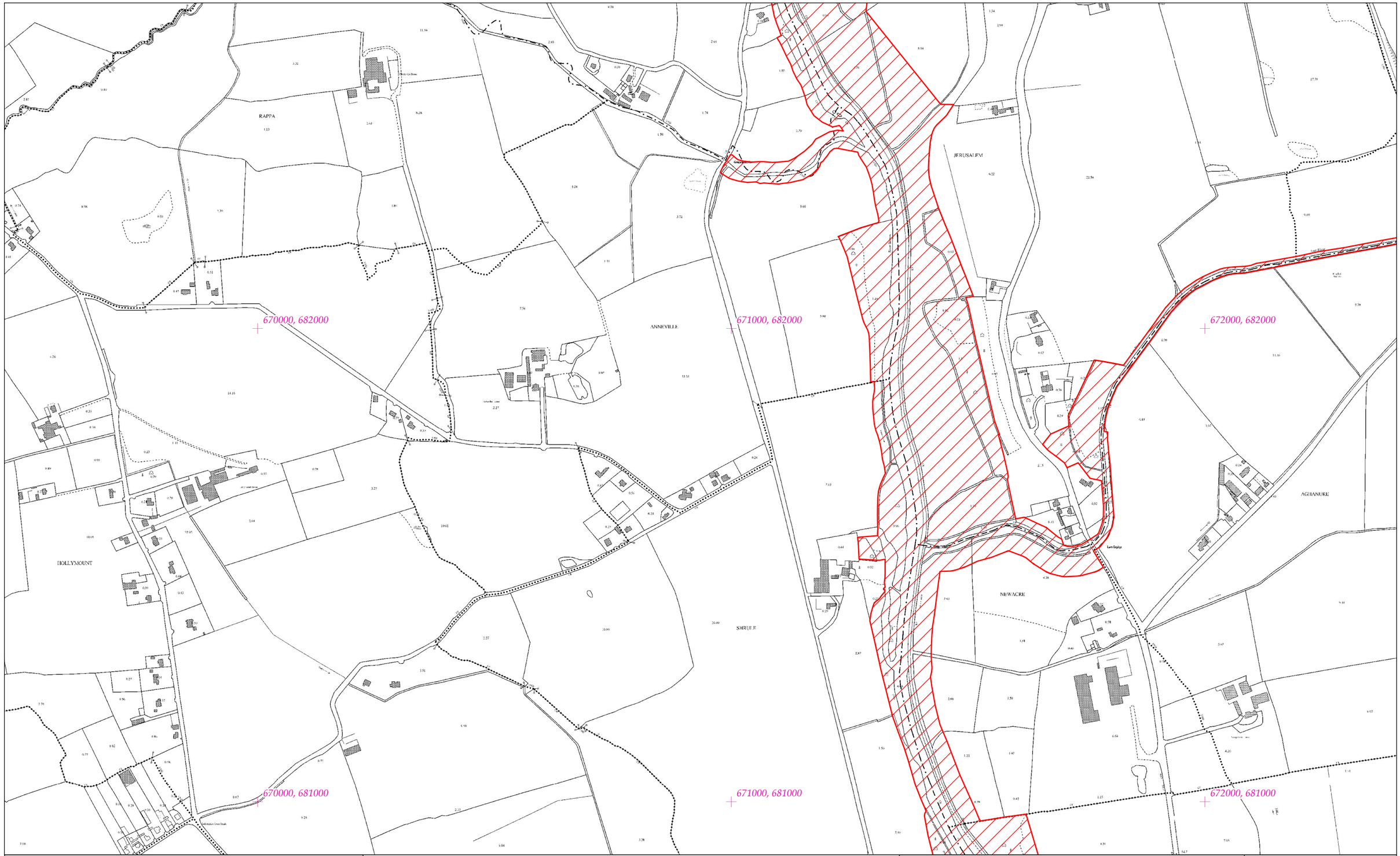


# Rialachán 4(1)(b) / Regulation 4(1)(b)

Leathanach 124 de 446

Page 124 of 446

(Co. Cheatharlach, Co. Chill Dara, Co. Chill Chainnigh, Co. Laoise, Co. Uíbh Fhailí, Co. Thiobraid Árann, Co. Phort Láirge agus Co. Loch Garman.)

(Co. Carlow, Co. Kildare, Co. Kilkenny, Co. Laois, Co. Offaly, Co.Tipperary, Co.Waterford and Co. Wexford)

# LIMISTÉAR FAOI CHAOMHNÚ SPEISIALTA
# SPECIAL AREA OF CONSERVATION

**© Rannán Náisiúnta Mapála de Thailte Éireann. Gach ceart ar cosaint. Uimhir Ceadúnais CYAL50351092.**
**© National Mapping Division of Tailte Éireann . All rights reserved. Licence number CYAL50351092.**
**Córas Comhordanáidí: Trasteilgean Mercator na hÉireann / Co-ordinate System: Irish Transverse Mercator.**

LCS na Bearú agus na Feoire
River Barrow and River Nore SAC

1:5000 O.S. TILE 4240d 124 of 446 Uimhir Bhileog Innéacs/ Index Sheet Number: 2

0 0.5km

Scála / Scale 1:7,500

SITE CODE
002162

Leagan / Version: 3.04

Arna chló an / Printed on: 24/10/2024

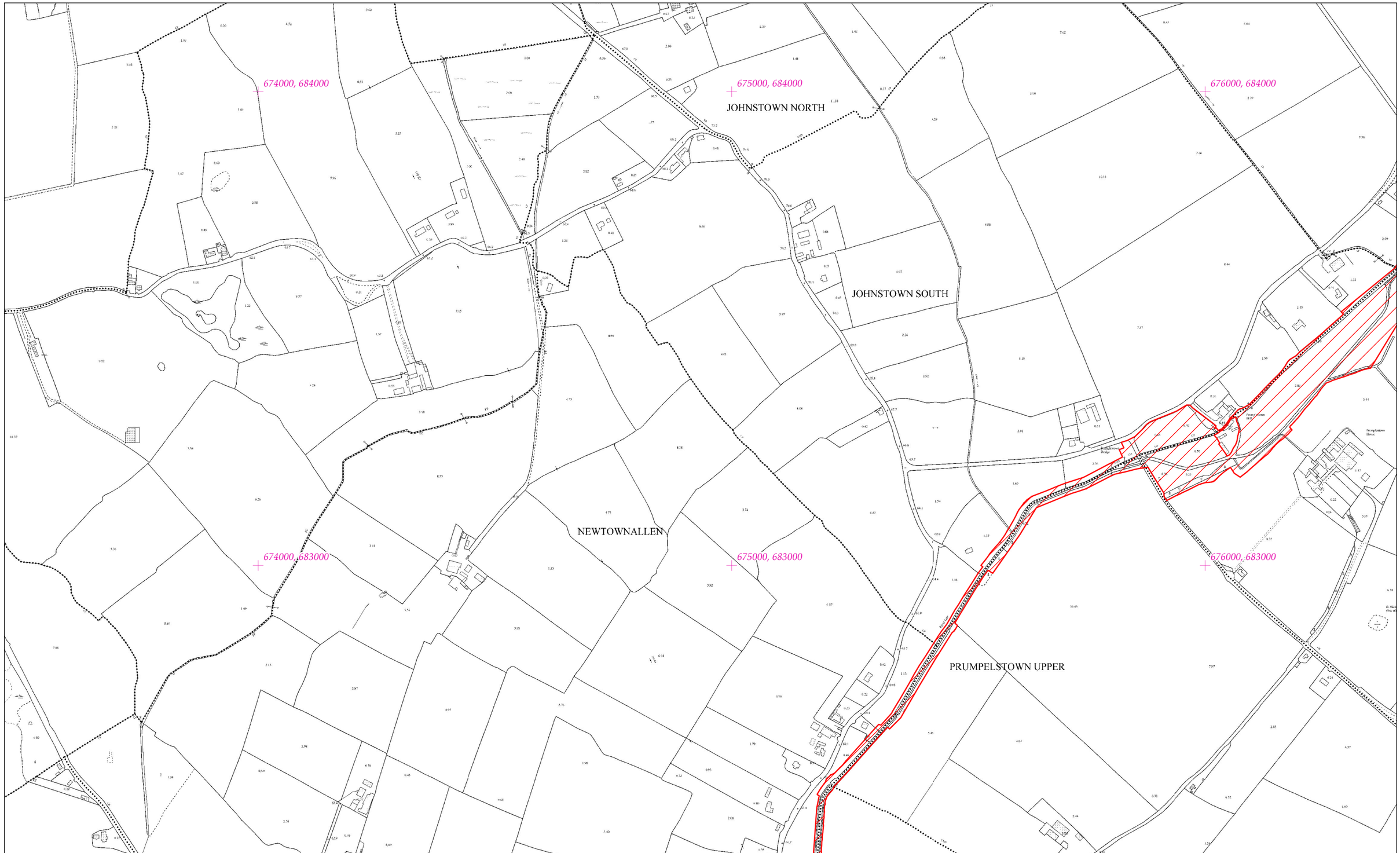


# Rialachán 4(1)(b) / Regulation 4(1)(b)

Leathanach 125 de 446

Page 125 of 446

(Co. Cheatharlach, Co. Chill Dara, Co. Chill Chainnigh, Co. Laoise, Co. Uíbh Fhailí, Co. Thiobraid Árann, Co. Phort Láirge agus Co. Loch Garman.)

(Co. Carlow, Co. Kildare, Co. Kilkenny, Co. Laois, Co. Offaly, Co.Tipperary, Co.Waterford and Co. Wexford)

# LIMISTÉAR FAOI CHAOMHNÚ SPEISIALTA
# SPECIAL AREA OF CONSERVATION

**© Rannán Náisiúnta Mapála de Thailte Éireann. Gach ceart ar cosaint. Uimhir Ceadúnais CYAL50351092.**
**© National Mapping Division of Tailte Éireann . All rights reserved. Licence number CYAL50351092.**
**Córas Comhordanáidí: Trasteilgean Mercator na hÉireann / Co-ordinate System: Irish Transverse Mercator.**

LCS na Bearú agus na Feoire
River Barrow and River Nore SAC

1:5000 O.S. TILE 4241b 125 of 446 Uimhir Bhileog Innéacs/ Index Sheet Number: 2

0 0.5km

Scála / Scale 1:7,500

SITE CODE
002162

Leagan / Version: 3.04

Arna chló an / Printed on: 24/10/2024

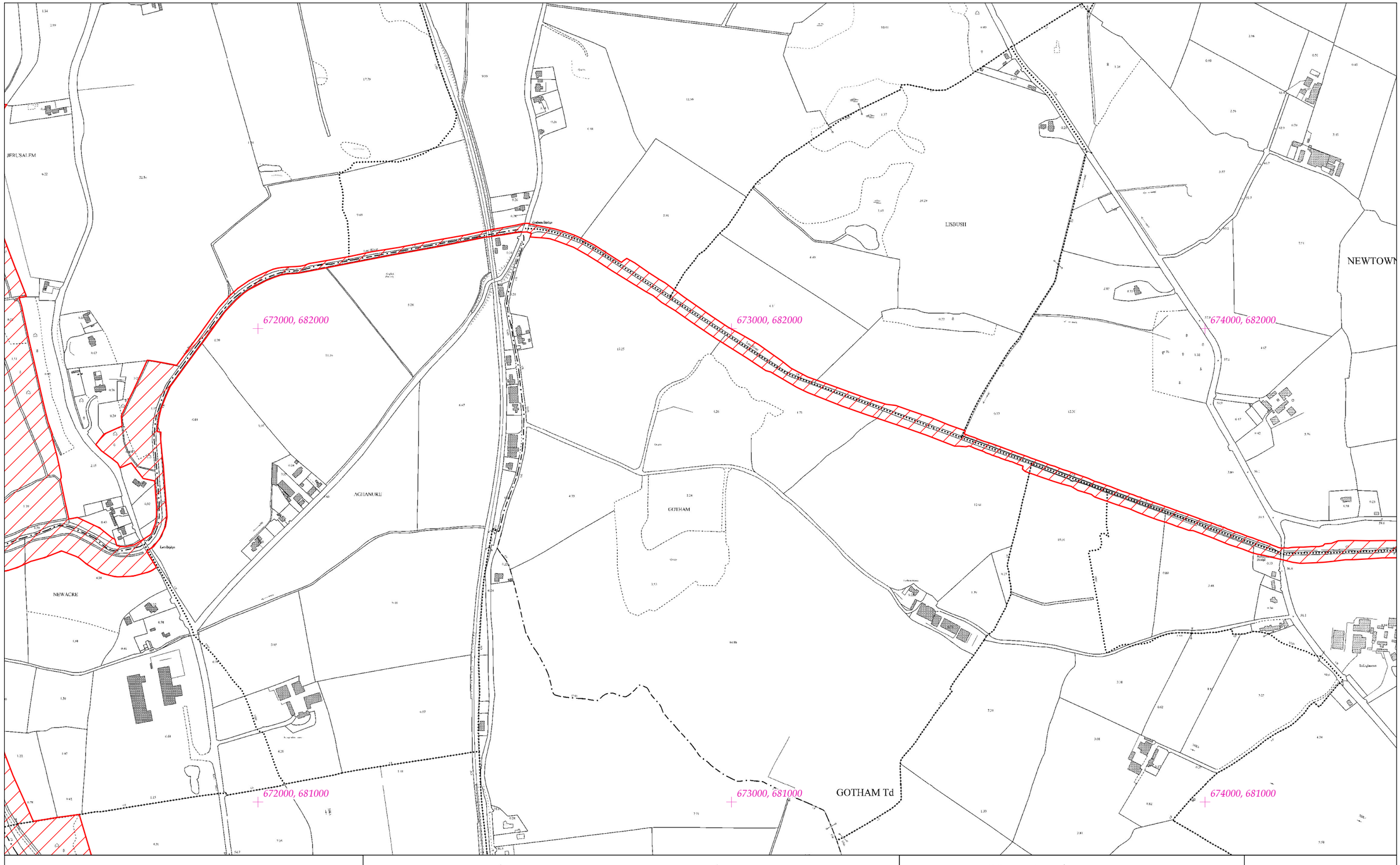


# Rialachán 4(1)(b) / Regulation 4(1)(b)

Leathanach 126 de 446

Page 126 of 446

(Co. Cheatharlach, Co. Chill Dara, Co. Chill Chainnigh, Co. Laoise, Co. Uíbh Fhailí, Co. Thiobraid Árann, Co. Phort Láirge agus Co. Loch Garman.)

(Co. Carlow, Co. Kildare, Co. Kilkenny, Co. Laois, Co. Offaly, Co.Tipperary, Co.Waterford and Co. Wexford)

# LIMISTÉAR FAOI CHAOMHNÚ SPEISIALTA
# SPECIAL AREA OF CONSERVATION

© Rannán Náisiúnta Mapála de Thailte Éireann. Gach ceart ar cosaint. Uimhir Ceadúnais CYAL50351092.
© National Mapping Division of Tailte Éireann . All rights reserved. Licence number CYAL50351092.
Córas Comhordanáidí: Trasteilgean Mercator na hÉireann / Co-ordinate System: Irish Transverse Mercator.

## LCS na Bearú agus na Feoire
## River Barrow and River Nore SAC

1:5000 O.S. TILE 4241c 126 of 446 Uimhir Bhileog Innéacs/ Index Sheet Number: 2

0 0.5km

Scála / Scale 1:7,500

## SITE CODE
## 002162

Leagan / Version: 3.04

Arna chló an / Printed on: 24/10/2024

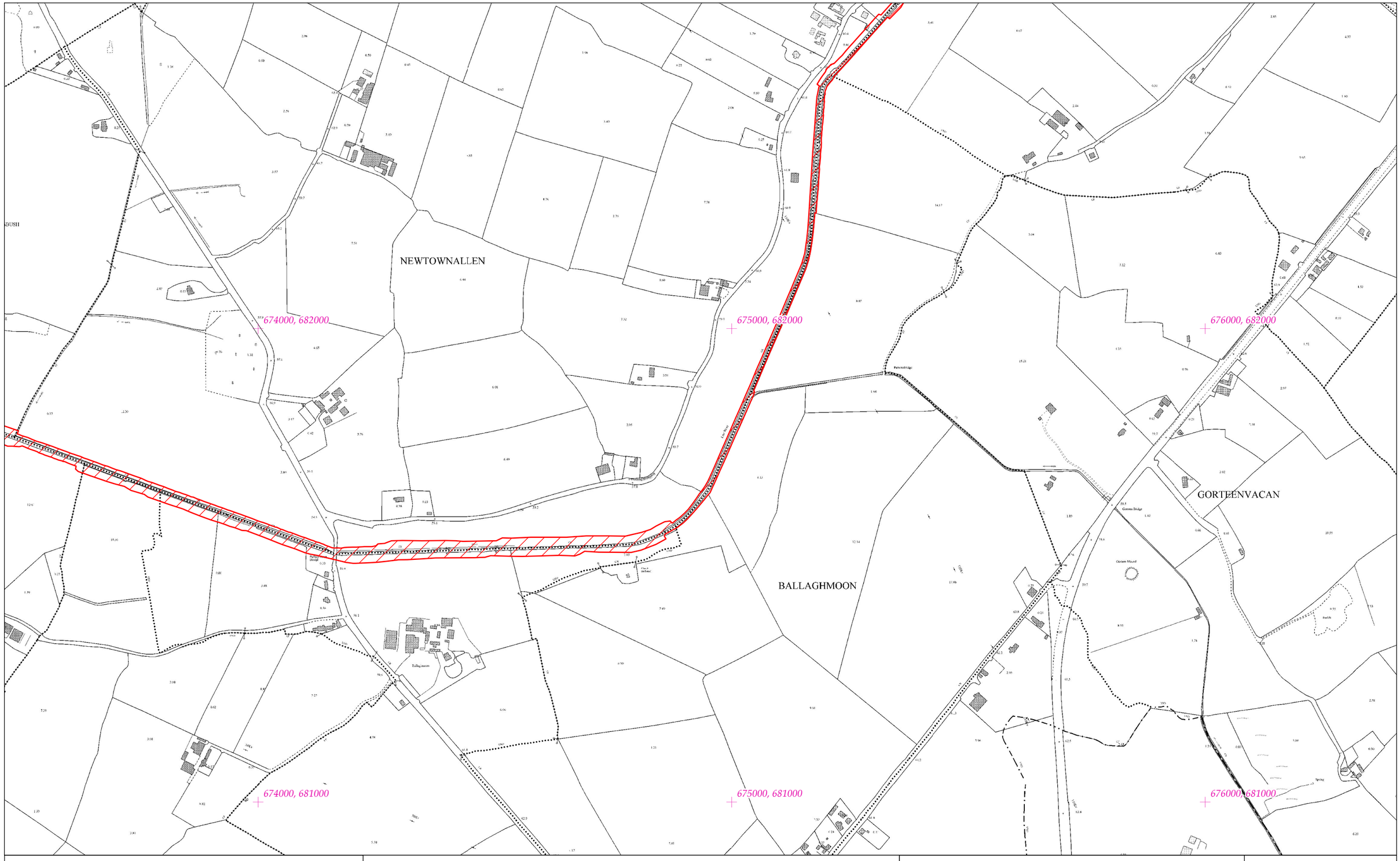


# Rialachán 4(1)(b) / Regulation 4(1)(b)

Leathanach 127 de 446

(Co. Cheatharlach, Co. Chill Dara, Co. Chill Chainnigh, Co. Laoise, Co. Uíbh Fhailí, Co. Thiobraid Árann, Co. Phort Láirge agus Co. Loch Garman.)

Page 127 of 446

(Co. Carlow, Co. Kildare, Co. Kilkenny, Co. Laois, Co. Offaly, Co.Tipperary, Co.Waterford and Co. Wexford)

# LIMISTÉAR FAOI CHAOMHNÚ SPEISIALTA
# SPECIAL AREA OF CONSERVATION

**© Rannán Náisiúnta Mapála de Thailte Éireann. Gach ceart ar cosaint. Uimhir Ceadúnais CYAL50351092.**
**© National Mapping Division of Tailte Éireann . All rights reserved. Licence number CYAL50351092.**
**Córas Comhordanáidí: Trasteilgean Mercator na hÉireann / Co-ordinate System: Irish Transverse Mercator.**

## LCS na Bearú agus na Feoire
## River Barrow and River Nore SAC

1:5000 O.S. TILE 4241d 127 of 446 Uimhir Bhileog Innéacs/ Index Sheet Number: 2

0 0.5km

Scála / Scale 1:7,500

## SITE CODE
## 002162

Leagan / Version: 3.04

Arna chló an / Printed on: 24/10/2024

676000, 684000

677000, 684000

678000, 684000

ABBEYLAND

BARNHILL WEST

BARNHILL EAST

BARNHILL

PRUMPLESTOWN LOWER

676000, 683000

677000, 683000

678000, 683000

PRUMPELSTOWN UPPER

DAVIDS

# Rialachán 4(1)(b) / Regulation 4(1)(b)

Leathanach 128 de 446

Page 128 of 446

(Co. Cheatharlach, Co. Chill Dara, Co. Chill Chainnigh, Co. Laoise, Co. Uíbh Fhailí, Co. Thiobraid Árann, Co. Phort Láirge agus Co. Loch Garman.)

(Co. Carlow, Co. Kildare, Co. Kilkenny, Co. Laois, Co. Offaly, Co.Tipperary, Co.Waterford and Co. Wexford)

# LIMISTÉAR FAOI CHAOMHNÚ SPEISIALTA
# SPECIAL AREA OF CONSERVATION

**© Rannán Náisiúnta Mapála de Thailte Éireann. Gach ceart ar cosaint. Uimhir Ceadúnais CYAL50351092.**
**© National Mapping Division of Tailte Éireann . All rights reserved. Licence number CYAL50351092.**
**Córas Comhordanáidí: Trasteilgean Mercator na hÉireann / Co-ordinate System: Irish Transverse Mercator.**

LCS na Bearú agus na Feoire
River Barrow and River Nore SAC

1:5000 O.S. TILE 4242a 128 of 446 Uimhir Bhileog Innéacs/ Index Sheet Number: 2

0 0.5km

Scála / Scale 1:7,500

SITE CODE
002162

Leagan / Version: 3.04

Arna chló an / Printed on: 24/10/2024

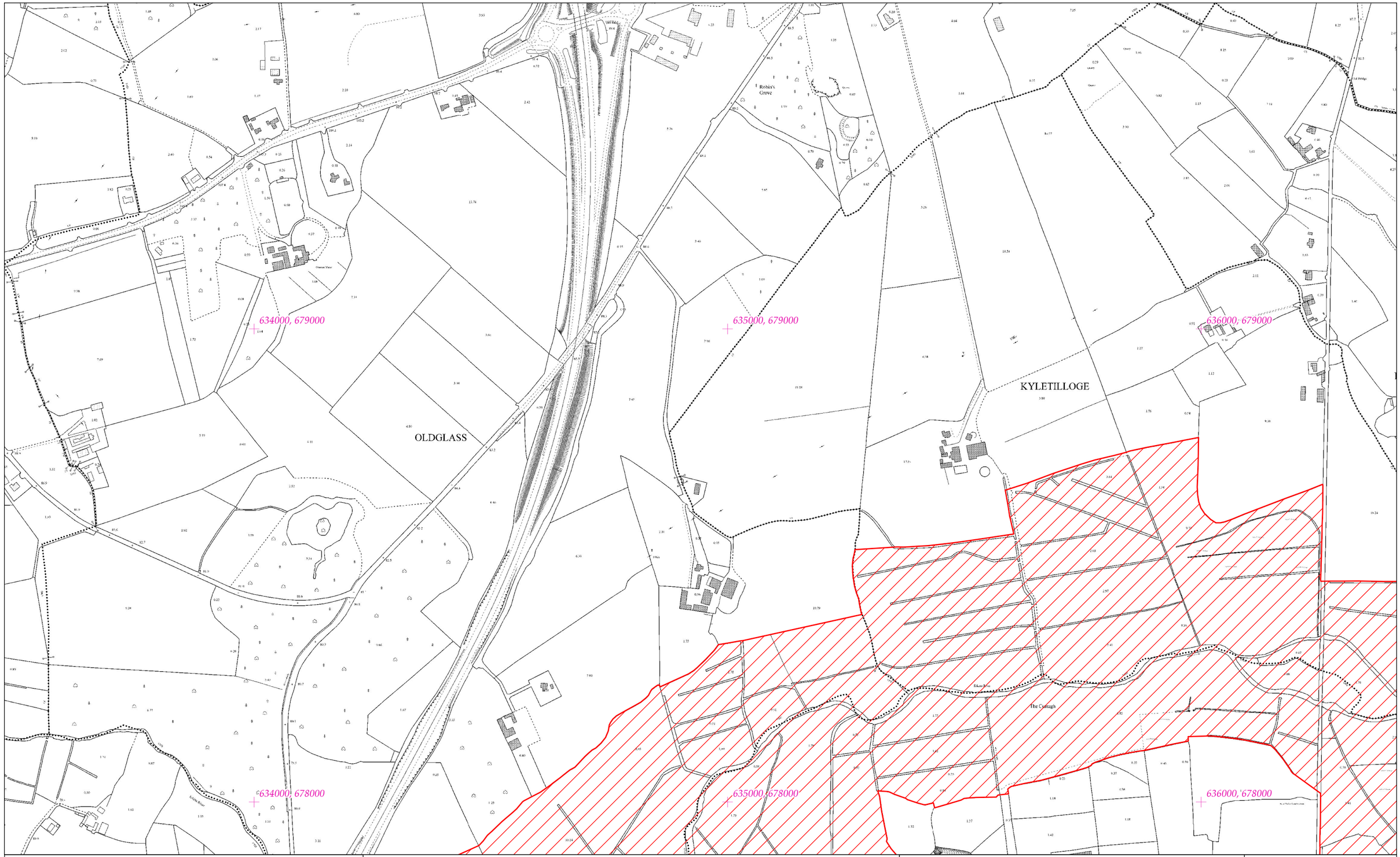


# Rialachán 4(1)(b) / Regulation 4(1)(b)

Leathanach 129 de 446 (Co. Cheatharlach, Co. Chill Dara, Co. Chill Chainnigh, Co. Laoise, Co. Uíbh Fhailí, Co. Thiobraid Árann, Co. Phort Láirge agus Co. Loch Garman.)

Page 129 of 446 (Co. Carlow, Co. Kildare, Co. Kilkenny, Co. Laois, Co. Offaly, Co.Tipperary, Co.Waterford and Co. Wexford)

# LIMISTÉAR FAOI CHAOMHNÚ SPEISIALTA
# SPECIAL AREA OF CONSERVATION

© Rannán Náisiúnta Mapála de Thailte Éireann. Gach ceart ar cosaint. Uimhir Ceadúnais CYAL50351092.
© National Mapping Division of Tailte Éireann . All rights reserved. Licence number CYAL50351092.
Córas Comhordanáidí: Trasteilgean Mercator na hÉireann / Co-ordinate System: Irish Transverse Mercator.

## LCS na Bearú agus na Feoire
## River Barrow and River Nore SAC

1:5000 O.S. TILE 4289d 129 of 446 Uimhir Bhileog Innéacs/ Index Sheet Number: 1

0 0.5km

Scála / Scale 1:7,500

## SITE CODE
## 002162

Leagan / Version: 3.04

Arna chló an / Printed on: 24/10/2024

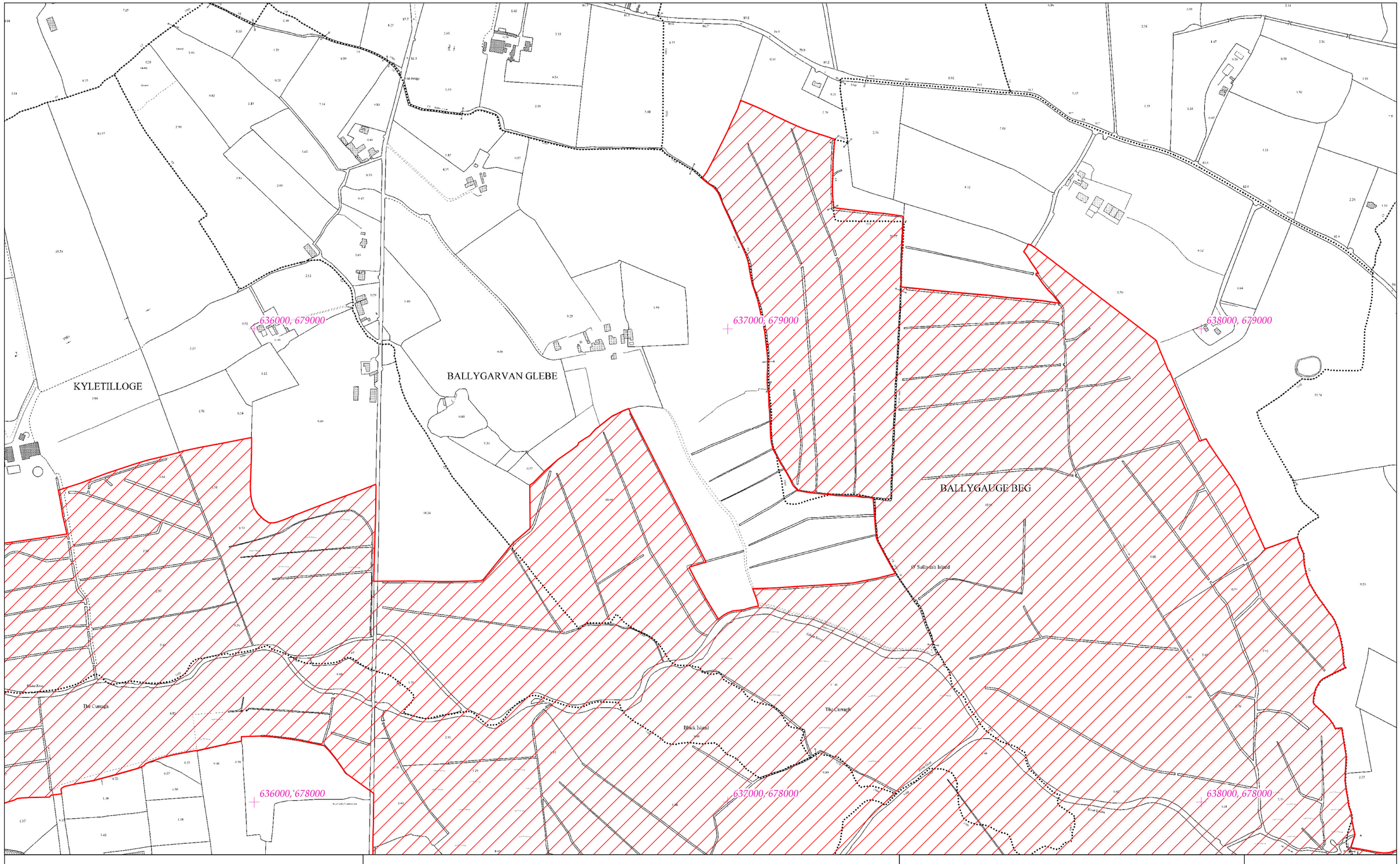


# Rialachán 4(1)(b) / Regulation 4(1)(b)

Leathanach 130 de 446

Page 130 of 446

(Co. Cheatharlach, Co. Chill Dara, Co. Chill Chainnigh, Co. Laoise, Co. Uíbh Fhailí, Co. Thiobraid Árann, Co. Phort Láirge agus Co. Loch Garman.)

(Co. Carlow, Co. Kildare, Co. Kilkenny, Co. Laois, Co. Offaly, Co.Tipperary, Co.Waterford and Co. Wexford)

# LIMISTÉAR FAOI CHAOMHNÚ SPEISIALTA
# SPECIAL AREA OF CONSERVATION

© Rannán Náisiúnta Mapála de Thailte Éireann. Gach ceart ar cosaint. Uimhir Ceadúnais CYAL50351092.
© National Mapping Division of Tailte Éireann . All rights reserved. Licence number CYAL50351092.
Córas Comhordanáidí: Trasteilgean Mercator na hÉireann / Co-ordinate System: Irish Transverse Mercator.

## LCS na Bearú agus na Feoire
## River Barrow and River Nore SAC

1:5000 O.S. TILE 4290c 130 of 446 Uimhir Bhileog Innéacs/ Index Sheet Number: 1

0 0.5km

Scála / Scale 1:7,500

## SITE CODE
## 002162

Leagan / Version: 3.04

Arna chló an / Printed on: 24/10/2024

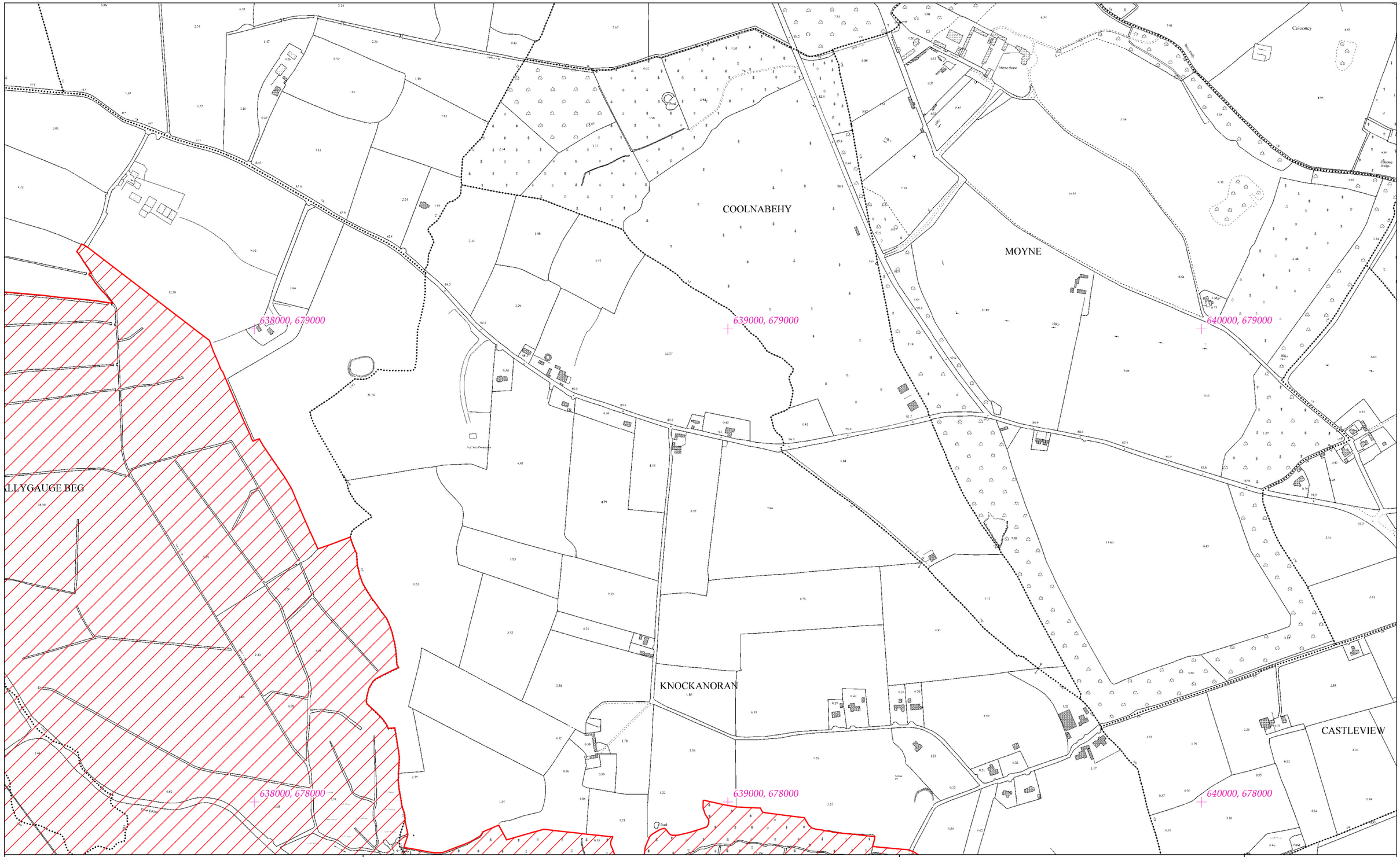


# Rialachán 4(1)(b) / Regulation 4(1)(b)

Leathanach 131 de 446 (Co. Cheatharlach, Co. Chill Dara, Co. Chill Chainnigh, Co. Laoise, Co. Uíbh Fhailí, Co. Thiobraid Árann, Co. Phort Láirge agus Co. Loch Garman.)

Page 131 of 446 (Co. Carlow, Co. Kildare, Co. Kilkenny, Co. Laois, Co. Offaly, Co.Tipperary, Co.Waterford and Co. Wexford)

# LIMISTÉAR FAOI CHAOMHNÚ SPEISIALTA
# SPECIAL AREA OF CONSERVATION

© Rannán Náisiúnta Mapála de Thailte Éireann. Gach ceart ar cosaint. Uimhir Ceadúnais CYAL50351092.
© National Mapping Division of Tailte Éireann . All rights reserved. Licence number CYAL50351092.
Córas Comhordanáidí: Trasteilgean Mercator na hÉireann / Co-ordinate System: Irish Transverse Mercator.

## LCS na Bearú agus na Feoire
## River Barrow and River Nore SAC

1:5000 O.S. TILE 4290d 131 of 446 Uimhir Bhileog Innéacs/ Index Sheet Number: 1

0 0.5km

Scála / Scale 1:7,500

## SITE CODE
## 002162

Leagan / Version: 3.04

Arna chló an / Printed on: 24/10/2024

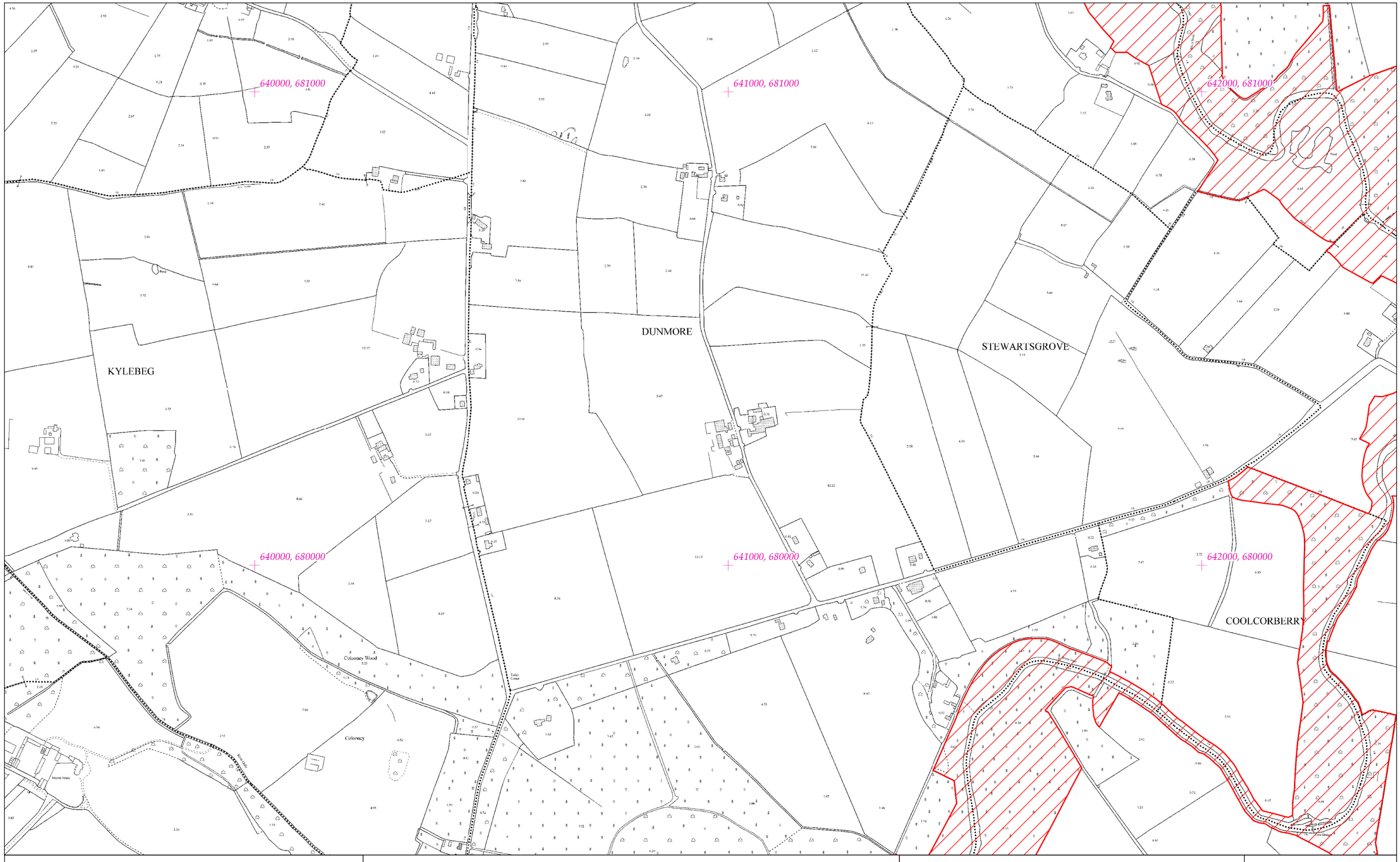


# Rialachán 4(1)(b) / Regulation 4(1)(b)



(Co. Cheatharlach, Co. Chill Dara, Co. Chill Chainnigh, Co. Laoise, Co. Uíbh Fhailí, Co. Thiobraid Árann, Co. Phort Láirge agus Co. Loch Garman.)

(Co. Carlow, Co. Kildare, Co. Kilkenny, Co. Laois, Co. Offaly, Co.Tipperary, Co.Waterford and Co. Wexford)

# LIMISTÉAR FAOI CHAOMHNÚ SPEISIALTA
# SPECIAL AREA OF CONSERVATION


**© Rannán Náisiúnta Mapála de Thailte Éireann. Gach ceart ar cosaint. Uimhir Ceadúnais CYAL50351092.**
**© National Mapping Division of Tailte Éireann . All rights reserved. Licence number CYAL50351092.**
**Córas Comhordanáidí: Trasteilgean Mercator na hÉireann / Co-ordinate System: Irish Transverse Mercator.**


## LCS na Bearú agus na Feoire
## River Barrow and River Nore SAC

1:5000 O.S. TILE 4291a 132 of 446 Uimhir Bhileog Innéacs/ Index Sheet Number: 1

0 0.5km

Scála / Scale 1:7,500

## SITE CODE
## 002162

Leagan / Version: 3.04

Arna chló an / Printed on: 24/10/2024

642000, 681000

643000, 681000

644000, 681000

642000, 680000

643000, 680000

644000, 680000

STEWARTSGROVE

WATERCASTLE

COOLCORBERRY

GRANAFALLOW

BRANDRA

CURRAGHNACRONACON

BM 104.83 Regular Station

BM 98.97

BM 79.36

BM 96.22

BM 93.62

# Rialachán 4(1)(b) / Regulation 4(1)(b)

Leathanach 133 de 446

Page 133 of 446

(Co. Cheatharlach, Co. Chill Dara, Co. Chill Chainnigh, Co. Laoise, Co. Uíbh Fhailí, Co. Thiobraid Árann, Co. Phort Láirge agus Co. Loch Garman.)

(Co. Carlow, Co. Kildare, Co. Kilkenny, Co. Laois, Co. Offaly, Co.Tipperary, Co.Waterford and Co. Wexford)

# LIMISTÉAR FAOI CHAOMHNÚ SPEISIALTA
# SPECIAL AREA OF CONSERVATION

© Rannán Náisiúnta Mapála de Thailte Éireann. Gach ceart ar cosaint. Uimhir Ceadúnais CYAL50351092.
© National Mapping Division of Tailte Éireann . All rights reserved. Licence number CYAL50351092.
Córas Comhordanáidí: Trasteilgean Mercator na hÉireann / Co-ordinate System: Irish Transverse Mercator.

## LCS na Bearú agus na Feoire
## River Barrow and River Nore SAC

1:5000 O.S. TILE 4291b 133 of 446 Uimhir Bhileog Innéacs/ Index Sheet Number: 1

0 0.5km

Scála / Scale 1:7,500

## SITE CODE
## 002162

Leagan / Version: 3.04

Arna chló an / Printed on: 24/10/2024

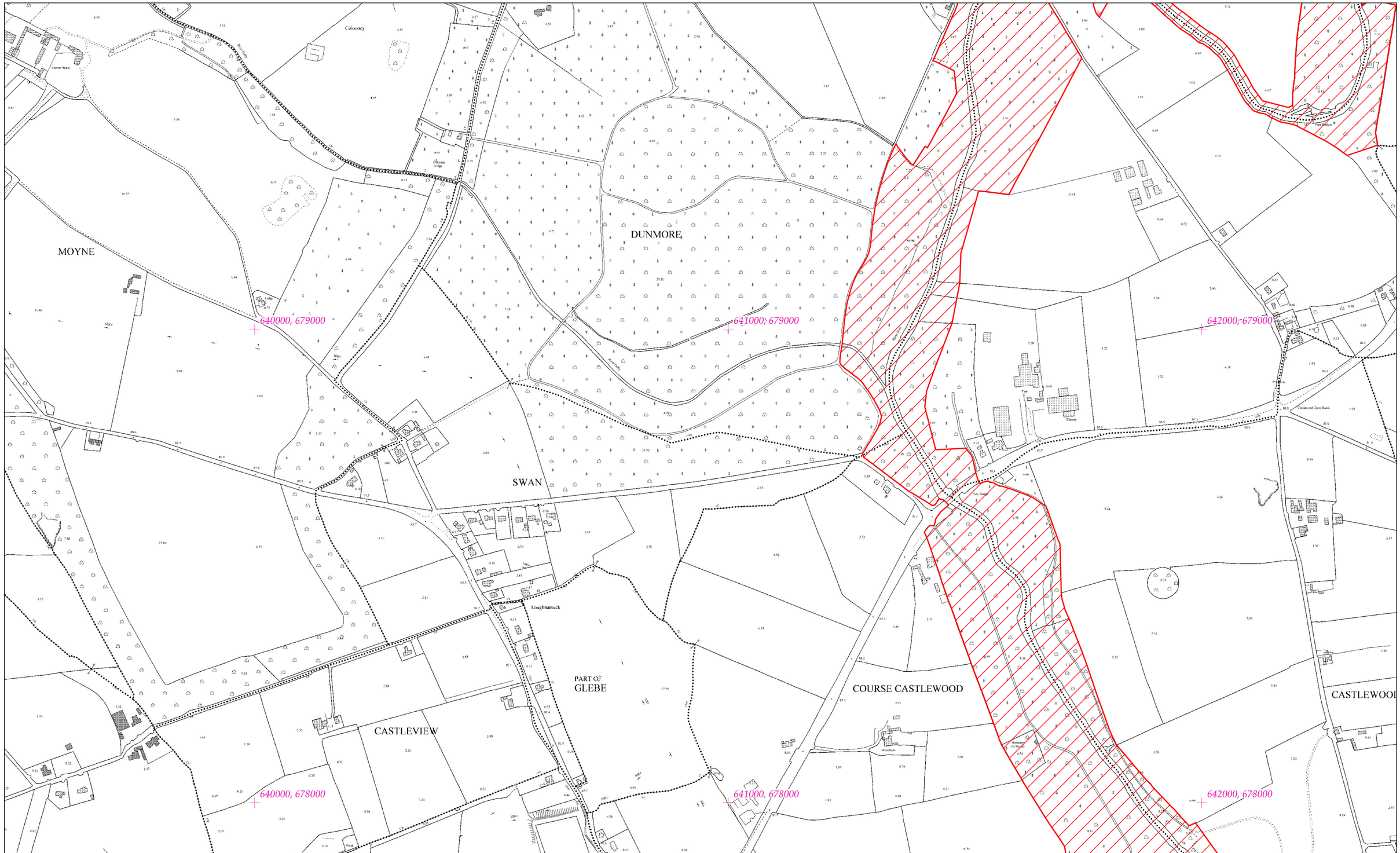


# Rialachán 4(1)(b) / Regulation 4(1)(b)

Leathanach 134 de 446

(Co. Cheatharlach, Co. Chill Dara, Co. Chill Chainnigh, Co. Laoise, Co. Uíbh Fhailí, Co. Thiobraid Árann, Co. Phort Láirge agus Co. Loch Garman.)

Page 134 of 446

(Co. Carlow, Co. Kildare, Co. Kilkenny, Co. Laois, Co. Offaly, Co.Tipperary, Co.Waterford and Co. Wexford)

# LIMISTÉAR FAOI CHAOMHNÚ SPEISIALTA
# SPECIAL AREA OF CONSERVATION

**© Rannán Náisiúnta Mapála de Thailte Éireann. Gach ceart ar cosaint. Uimhir Ceadúnais CYAL50351092.**
**© National Mapping Division of Tailte Éireann . All rights reserved. Licence number CYAL50351092.**
**Córas Comhordanáidí: Trasteilgean Mercator na hÉireann / Co-ordinate System: Irish Transverse Mercator.**

## LCS na Bearú agus na Feoire
## River Barrow and River Nore SAC

1:5000 O.S. TILE 4291c 134 of 446 Uimhir Bhileog Innéacs/ Index Sheet Number: 1

0 0.5km

Scála / Scale 1:7,500

## SITE CODE
## 002162

Leagan / Version: 3.04

Arna chló an / Printed on: 24/10/2024

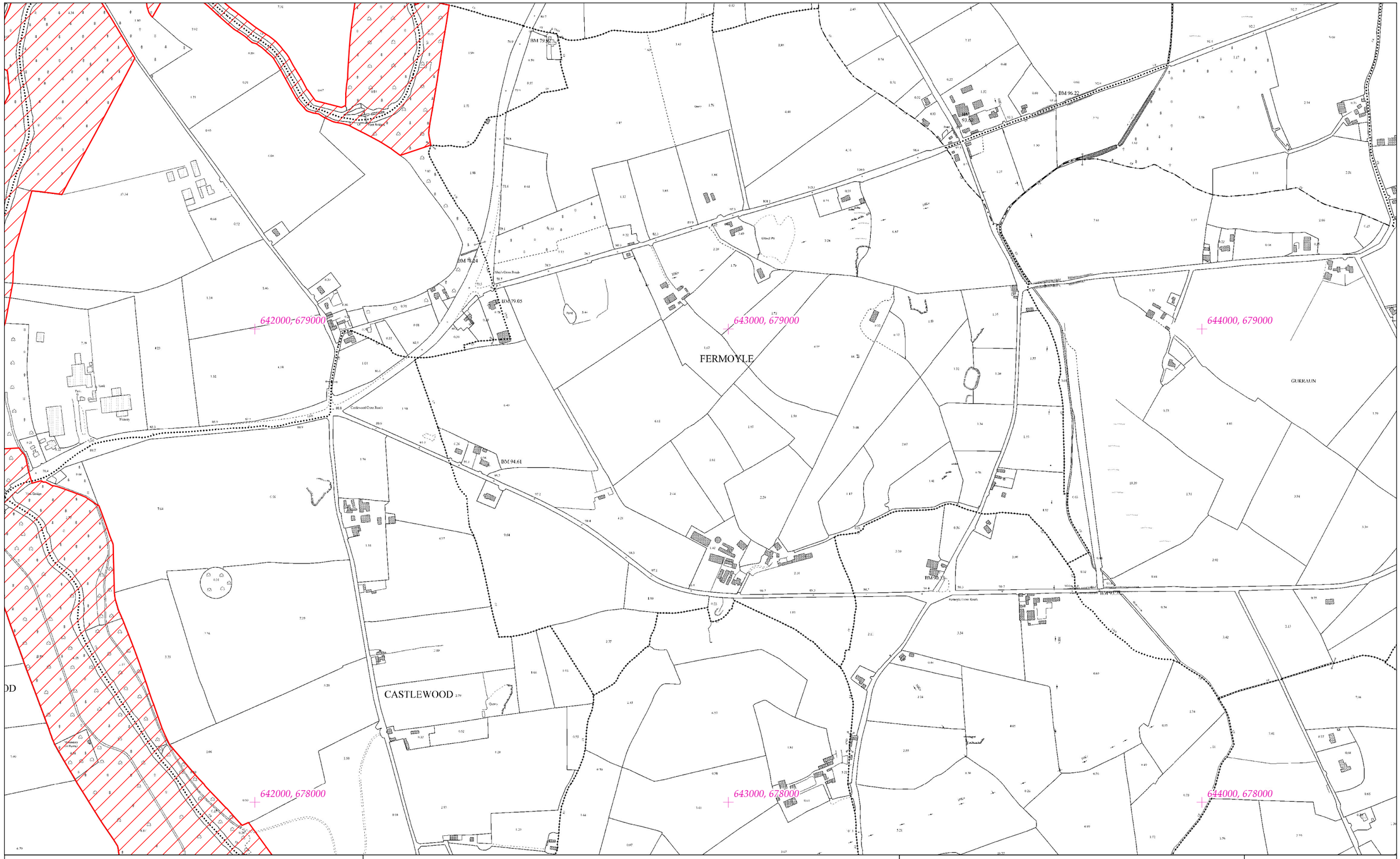


# Rialachán 4(1)(b) / Regulation 4(1)(b)

Leathanach 135 de 446 (Co. Cheatharlach, Co. Chill Dara, Co. Chill Chainnigh, Co. Laoise, Co. Uíbh Fhailí, Co. Thiobraid Árann, Co. Phort Láirge agus Co. Loch Garman.)

Page 135 of 446 (Co. Carlow, Co. Kildare, Co. Kilkenny, Co. Laois, Co. Offaly, Co.Tipperary, Co.Waterford and Co. Wexford)

# LIMISTÉAR FAOI CHAOMHNÚ SPEISIALTA
# SPECIAL AREA OF CONSERVATION

© Rannán Náisiúnta Mapála de Thailte Éireann. Gach ceart ar cosaint. Uimhir Ceadúnais CYAL50351092.
© National Mapping Division of Tailte Éireann . All rights reserved. Licence number CYAL50351092.
Córas Comhordanáidí: Trasteilgean Mercator na hÉireann / Co-ordinate System: Irish Transverse Mercator.

## LCS na Bearú agus na Feoire
## River Barrow and River Nore SAC

1:5000 O.S. TILE 4291d 135 of 446 Uimhir Bhileog Innéacs/ Index Sheet Number: 1

0 0.5km

Scála / Scale 1:7,500

## SITE CODE
## 002162

Leagan / Version: 3.04

Arna chló an / Printed on: 24/10/2024

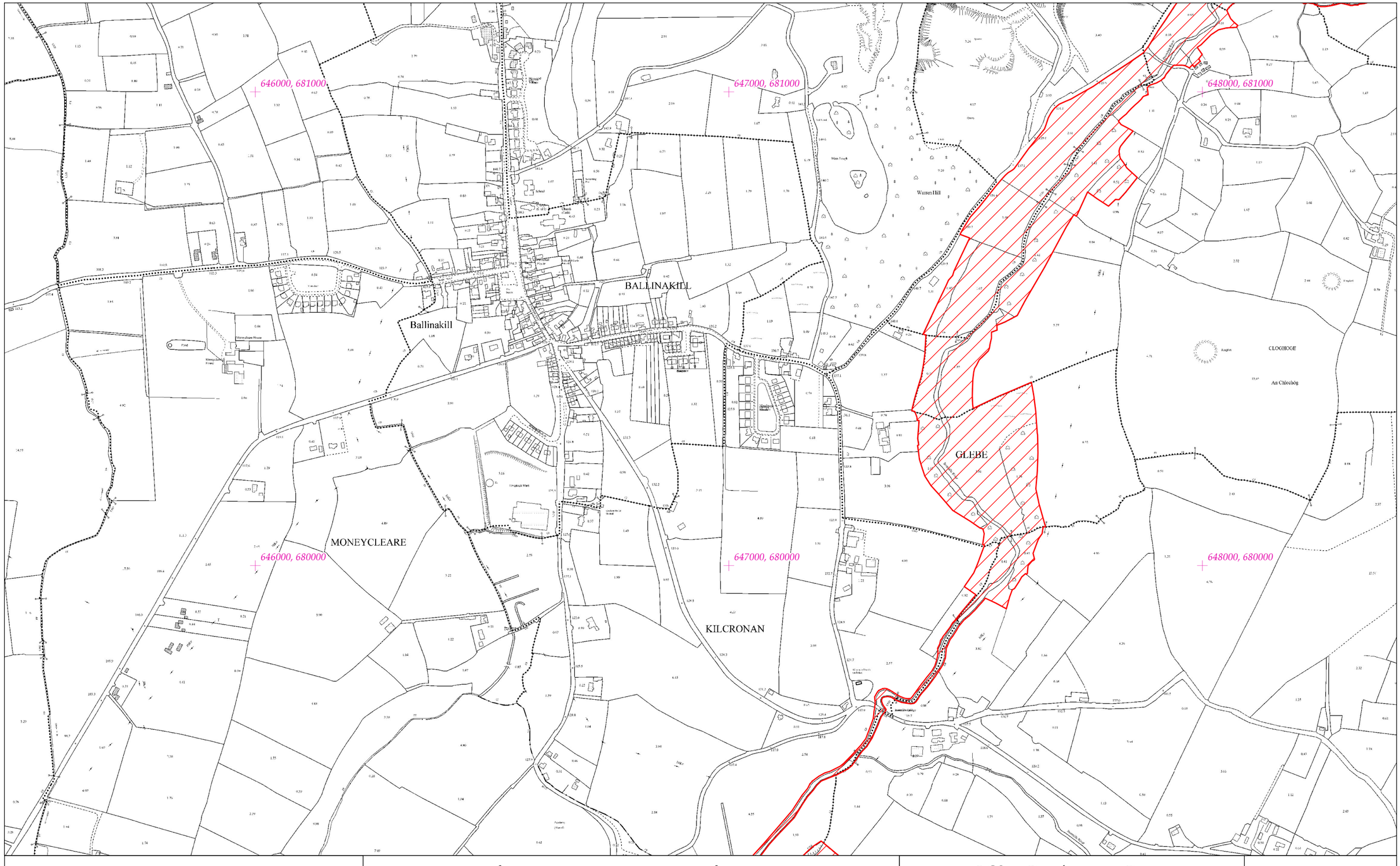
646000, 681000
647000, 681000
648000, 681000
646000, 680000
647000, 680000
648000, 680000
BALLINAKILL
Ballinakill
MONEYCLEARE
KILCRONAN
CLOGHOGE
An Chleathóg
GLEBE
Warren Hill
Main Trough
Moanclogan House
Ruin
Church (C of I)
Graveyard
Holy Well
Enclosure
Fort
Ringfort
Limekiln
Limestone Quarry
Old Quarry
Spring
Pump
Footbridge
Boundary Stone
Milestone
Sandpit
Pond
Trough
Tank
Slurry Pit
Sheepwash
Old Graveyard
Graveyard (Old)
Graveyard (Disused)
Graveyard (Closed)
Graveyard (Abandoned)
Graveyard (Ruins)
Graveyard (Overgrown)
Graveyard (Modern)
Graveyard (Historic)
Graveyard (Ancient)
Graveyard (Medieval)
Graveyard (Prehistoric)
Graveyard (Unknown)
Graveyard (Other)
Graveyard (Unspecified)
Graveyard (Miscellaneous)
Graveyard (Various)
Graveyard (Mixed)
Graveyard (Combined)
Graveyard (Multiple)
Graveyard (Single)
Graveyard (Double)
Graveyard (Triple)
Graveyard (Quadruple)
Graveyard (Quintuple)
Graveyard (Sextuple)
Graveyard (Septuple)
Graveyard (Octuple)
Graveyard (Nonuple)
Graveyard (Decuple)
Graveyard (Undecuple)
Graveyard (Duodecuple)
Graveyard (Tredecuple)
Graveyard (Quattuordecuple)
Graveyard (Quindecuple)
Graveyard (Sexdecuple)
Graveyard (Septendecuple)
Graveyard (Octodecuple)
Graveyard (Novemdecuple)
Graveyard (Vigintuple)
Graveyard (Unvigintuple)
Graveyard (Duovigintuple)
Graveyard (Trevigintuple)
Graveyard (Quattuorvigintuple)
Graveyard (Quinvigintuple)
Graveyard (Sexvigintuple)
Graveyard (Septenvigintuple)
Graveyard (Octovigintuple)
Graveyard (Novemvigintuple)
Graveyard (Trigintuple)
Graveyard (Untrigintuple)
Graveyard (Duotrigintuple)
Graveyard (Tretrigintuple)
Graveyard (Quattuortrigintuple)
Graveyard (Quintrigintuple)
Graveyard (Sextrigintuple)
Graveyard (Septentrigintuple)
Graveyard (Octotrigintuple)
Graveyard (Novemtrigintuple)
Graveyard (Quadragintuple)
Graveyard (Unquadragintuple)
Graveyard (Duoquadragintuple)
Graveyard (Trequadragintuple)
Graveyard (Quattuorquadragintuple)
Graveyard (Quinquadragintuple)
Graveyard (Sexquadragintuple)
Graveyard (Septenquadragintuple)
Graveyard (Octoquadragintuple)
Graveyard (Novemquadragintuple)
Graveyard (Quinquagintuple)
Graveyard (Unquinquagintuple)
Graveyard (Duoquinquagintuple)
Graveyard (Trequinquagintuple)
Graveyard (Quattuorquinquagintuple)
Graveyard (Quinquinquagintuple)
Graveyard (Sexquinquagintuple)
Graveyard (Septenquinquagintuple)
Graveyard (Octoquinquagintuple)
Graveyard (Novemquinquagintuple)
Graveyard (Sexagintuple)
Graveyard (Unsexagintuple)
Graveyard (Duosexagintuple)
Graveyard (Tresexagintuple)
Graveyard (Quattuorsexagintuple)
Graveyard (Quinsexagintuple)
Graveyard (Sexsexagintuple)
Graveyard (Septensexagintuple)
Graveyard (Octosexagintuple)
Graveyard (Novemsexagintuple)
Graveyard (Septuagintuple)
Graveyard (Unseptuagintuple)
Graveyard (Duoseptuagintuple)
Graveyard (Treseptuagintuple)
Graveyard (Quattuorseptuagintuple)
Graveyard (Quinseptuagintuple)
Graveyard (Sexseptuagintuple)
Graveyard (Septenseptuagintuple)
Graveyard (Octoseptuagintuple)
Graveyard (Novemseptuagintuple)
Graveyard (Octogintuple)
Graveyard (Unoctogintuple)
Graveyard (Duooctogintuple)
Graveyard (Treoctogintuple)
Graveyard (Quattuoroctogintuple)
Graveyard (Quinoctogintuple)
Graveyard (Sexoctogintuple)
Graveyard (Septenoctogintuple)
Graveyard (Octooctogintuple)
Graveyard (Novemoctogintuple)
Graveyard (Nonagintuple)
Graveyard (Unnonagintuple)
Graveyard (Duononagintuple)
Graveyard (Trenonagintuple)
Graveyard (Quattuornonagintuple)
Graveyard (Quinnonagintuple)
Graveyard (Sexnonagintuple)
Graveyard (Septennonagintuple)
Graveyard (Octononagintuple)
Graveyard (Novemnonagintuple)
Graveyard (Centuple)
Graveyard (Uncentuple)
Graveyard (Duocentuple)
Graveyard (Trecentuple)
Graveyard (Quattuorcentuple)
Graveyard (Quincentuple)
Graveyard (Sexcentuple)
Graveyard (Septencentuple)
Graveyard (Octocentuple)
Graveyard (Novemcentuple)
Graveyard (Millenuple)
Graveyard (Unmillenuple)
Graveyard (Duomillenuple)
Graveyard (Tremillenuple)
Graveyard (Quattuormillenuple)
Graveyard (Quinmillenuple)
Graveyard (Sexmillenuple)
Graveyard (Septenmillenuple)
Graveyard (Octomillenuple)
Graveyard (Novemmillenuple)
Graveyard (Decamillenuple)
Graveyard (Undecamillenuple)
Graveyard (Duodecamillenuple)
Graveyard (Tredecamillenuple)
Graveyard (Quattuordecamillenuple)
Graveyard (Quindecamillenuple)
Graveyard (Sexdecamillenuple)
Graveyard (Septendecamillenuple)
Graveyard (Octodecamillenuple)
Graveyard (Novemdecamillenuple)
Graveyard (Vigintamillenuple)
Graveyard (Unvigintamillenuple)
Graveyard (Duovigintamillenuple)
Graveyard (Trevigintamillenuple)
Graveyard (Quattuorvigintamillenuple)
Graveyard (Quinvigintamillenuple)
Graveyard (Sexvigintamillenuple)
Graveyard (Septenvigintamillenuple)
Graveyard (Octovigintamillenuple)
Graveyard (Novemvigintamillenuple)
Graveyard (Trigintamillenuple)
Graveyard (Untrigintamillenuple)
Graveyard (Duotrigintamillenuple)
Graveyard (Tretrigintamillenuple)
Graveyard (Quattuortrigintamillenuple)
Graveyard (Quintrigintamillenuple)
Graveyard (Sextrigintamillenuple)
Graveyard (Septentrigintamillenuple)
Graveyard (Octotrigintamillenuple)
Graveyard (Novemtrigintamillenuple)
Graveyard (Quadragintamillenuple)
Graveyard (Unquadragintamillenuple)
Graveyard (Duoquadragintamillenuple)
Graveyard (Trequadragintamillenuple)
Graveyard (Quattuorquadragintamillenuple)
Graveyard (Quinquadragintamillenuple)
Graveyard (Sexquadragintamillenuple)
Graveyard (Septenquadragintamillenuple)
Graveyard (Octoquadragintamillenuple)
Graveyard (Novemquadragintamillenuple)
Graveyard (Quinquagintamillenuple)
Graveyard (Unquinquagintamillenuple)
Graveyard (Duoquinquagintamillenuple)
Graveyard (Trequinquagintamillenuple)
Graveyard (Quattuorquinquagintamillenuple)
Graveyard (Quinquinquagintamillenuple)
Graveyard (Sexquinquagintamillenuple)
Graveyard (Septenquinquagintamillenuple)
Graveyard (Octoquinquagintamillenuple)
Graveyard (Novemquinquagintamillenuple)
Graveyard (Sexagintamillenuple)
Graveyard (Unsexagintamillenuple)
Graveyard (Duosexagintamillenuple)
Graveyard (Tresexagintamillenuple)
Graveyard (Quattuorsexagintamillenuple)
Graveyard (Quinsexagintamillenuple)
Graveyard (Sexsexagintamillenuple)
Graveyard (Septensexagintamillenuple)
Graveyard (Octosexagintamillenuple)
Graveyard (Novemsexagintamillenuple)
Graveyard (Septuagintamillenuple)
Graveyard (Unseptuagintamillenuple)
Graveyard (Duoseptuagintamillenuple)
Graveyard (Treseptuagintamillenuple)
Graveyard (Quattuorseptuagintamillenuple)
Graveyard (Quinseptuagintamillenuple)
Graveyard (Sexseptuagintamillenuple)
Graveyard (Septenseptuagintamillenuple)
Graveyard (Octoseptuagintamillenuple)
Graveyard (Novemseptuagintamillenuple)
Graveyard (Octogintamillenuple)
Graveyard (Unoctogintamillenuple)
Graveyard (Duooctogintamillenuple)
Graveyard (Treoctogintamillenuple)
Graveyard (Quattuoroctogintamillenuple)
Graveyard (Quinoctogintamillenuple)
Graveyard (Sexoctogintamillenuple)
Graveyard (Septenoctogintamillenuple)
Graveyard (Octooctogintamillenuple)
Graveyard (Novemoctogintamillenuple)
Graveyard (Nonagintamillenuple)
Graveyard (Unnonagintamillenuple)
Graveyard (Duononagintamillenuple)
Graveyard (Trenonagintamillenuple)
Graveyard (Quattuornonagintamillenuple)
Graveyard (Quinnonagintamillenuple)
Graveyard (Sexnonagintamillenuple)
Graveyard (Septennonagintamillenuple)
Graveyard (Octononagintamillenuple)
Graveyard (Novemnonagintamillenuple)
Graveyard (Centumillenuple)
Graveyard (Uncentumillenuple)
Graveyard (Duocentumillenuple)
Graveyard (Trecentumillenuple)
Graveyard (Quattuorcentumillenuple)
Graveyard (Quincentumillenuple)
Graveyard (Sexcentumillenuple)
Graveyard (Septencentumillenuple)
Graveyard (Octocentumillenuple)
Graveyard (Novemcentumillenuple)
Graveyard (Millenumillenuple)
Graveyard (Unmillenumillenuple)
Graveyard (Duomillenumillenuple)
Graveyard (Tremillenumillenuple)
Graveyard (Quattuormillenumillenuple)
Graveyard (Quinmillenumillenuple)
Graveyard (Sexmillenumillenuple)
Graveyard (Septenmillenumillenuple)
Graveyard (Octomillenumillenuple)
Graveyard (Novemmillenumillenuple)
Graveyard (Decamillenumillenuple)
Graveyard (Undecamillenumillenuple)
Graveyard (Duodecamillenumillenuple)
Graveyard (Tredecamillenumillenuple)
Graveyard (Quattuordecamillenumillenuple)
Graveyard (Quindecamillenumillenuple)
Graveyard (Sexdecamillenumillenuple)
Graveyard (Septendecamillenumillenuple)
Graveyard (Octodecamillenumillenuple)
Graveyard (Novemdecamillenumillenuple)
Graveyard (Vigintamillenumillenuple)
Graveyard (Unvigintamillenumillenuple)
Graveyard (Duovigintamillenumillenuple)
Graveyard (Trevigintamillenumillenuple)
Graveyard (Quattuorvigintamillenumillenuple)
Graveyard (Quinvigintamillenumillenuple)
Graveyard (Sexvigintamillenumillenuple)
Graveyard (Septenvigintamillenumillenuple)
Graveyard (Octovigintamillenumillenuple)
Graveyard (Novemvigintamillenumillenuple)
Graveyard (Trigintamillenumillenuple)
Graveyard (Untrigintamillenumillenuple)
Graveyard (Duotrigintamillenumillenuple)
Graveyard (Tretrigintamillenumillenuple)
Graveyard (Quattuortrigintamillenumillenuple)
Graveyard (Quintrigintamillenumillenuple)
Graveyard (Sextrigintamillenumillenuple)
Graveyard (Septentrigintamillenumillenuple)
Graveyard (Octotrigintamillenumillenuple)
Graveyard (Novemtrigintamillenumillenuple)
Graveyard (Quadragintamillenumillenuple)
Graveyard (Unquadragintamillenumillenuple)
Graveyard (Duoquadragintamillenumillenuple)
Graveyard (Trequadragintamillenumillenuple)
Graveyard (Quattuorquadragintamillenumillenuple)
Graveyard (Quinquadragintamillenumillenuple)
Graveyard (Sexquadragintamillenumillenuple)
Graveyard (Septenquadragintamillenumillenuple)
Graveyard (Octoquadragintamillenumillenuple)
Graveyard (Novemquadragintamillenumillenuple)
Graveyard (Quinquagintamillenumillenuple)
Graveyard (Unquinquagintamillenumillenuple)
Graveyard (Duoquinquagintamillenumillenuple)
Graveyard (Trequinquagintamillenumillenuple)
Graveyard (Quattuorquinquagintamillenumillenuple)
Graveyard (Quinquinquagintamillenumillenuple)
Graveyard (Sexquinquagintamillenumillenuple)
Graveyard (Septenquinquagintamillenumillenuple)
Graveyard (Octoquinquagintamillenumillenuple)
Graveyard (Novemquinquagintamillenumillenuple)
Graveyard (Sexagintamillenumillenuple)
Graveyard (Unsexagintamillenumillenuple)
Graveyard (Duosexagintamillenumillenuple)
Graveyard (Tresexagintamillenumillenuple)
Graveyard (Quattuorsexagintamillenumillenuple)
Graveyard (Quinsexagintamillenumillenuple)
Graveyard (Sexsexagintamillenumillenuple)
Graveyard (Septensexagintamillenumillenuple)
Graveyard (Octosexagintamillenumillenuple)
Graveyard (Novemsexagintamillenumillenuple)
Graveyard (Septuagintamillenumillenuple)
Graveyard (Unseptuagintamillenumillenuple)
Graveyard (Duoseptuagintamillenumillenuple)
Graveyard (Treseptuagintamillenumillenuple)
Graveyard (Quattuorseptuagintamillenumillenuple)
Graveyard (Quinseptuagintamillenumillenuple)
Graveyard (Sexseptuagintamillenumillenuple)
Graveyard (Septenseptuagintamillenumillenuple)
Graveyard (Octoseptuagintamillenumillenuple)
Graveyard (Novemseptuagintamillenumillenuple)
Graveyard (Octogintamillenumillenuple)
Graveyard (Unoctogintamillenumillenuple)
Graveyard (Duooctogintamillenumillenuple)
Graveyard (Treoctogintamillenumillenuple)
Graveyard (Quattuoroctogintamillenumillenuple)
Graveyard (Quinoctogintamillenumillenuple)
Graveyard (Sexoctogintamillenumillenuple)
Graveyard (Septenoctogintamillenumillenuple)
Graveyard (Octooctogintamillenumillenuple)
Graveyard (Novemoctogintamillenumillenuple)
Graveyard (Nonagintamillenumillenuple)
Graveyard (Unnonagintamillenumillenuple)
Graveyard (Duononagintamillenumillenuple)
Graveyard (Trenonagintamillenumillenuple)
Graveyard (Quattuornonagintamillenumillenuple)
Graveyard (Quinnonagintamillenumillenuple)
Graveyard (Sexnonagintamillenumillenuple)
Graveyard (Septennonagintamillenumillenuple)
Graveyard (Octononagintamillenumillenuple)
Graveyard (Novemnonagintamillenumillenuple)
Graveyard (Centumillenumillenuple)
Graveyard (Uncentumillenumillenuple)
Graveyard (Duocentumillenumillenuple)
Graveyard (Trecentumillenumillenuple)
Graveyard (Quattuorcentumillenumillenuple)
Graveyard (Quincentumillenumillenuple)
Graveyard (Sexcentumillenumillenuple)
Graveyard (Septencentumillenumillenuple)
Graveyard (Octocentumillenumillenuple)
Graveyard (Novemcentumillenumillenuple)
Graveyard (Millenumillenumillenuple)
Graveyard (Unmillenumillenumillenuple)
Graveyard (Duomillenumillenumillenuple)
Graveyard (Tremillenumillenumillenuple)
Graveyard (Quattuormillenumillenumillenuple)
Graveyard (Quinmillenumillenumillenuple)
Graveyard (Sexmillenumillenumillenuple)
Graveyard (Septenmillenumillenumillenuple)
Graveyard (Octomillenumillenumillenuple)
Graveyard (Novemmillenumillenumillenuple)
Graveyard (Decamillenumillenumillenuple)
Graveyard (Undecamillenumillenumillenuple)
Graveyard (Duodecamillenumillenumillenuple)
Graveyard (Tredecamillenumillenumillenuple)
Graveyard (Quattuordecamillenumillenumillenuple)
Graveyard (Quindecamillenumillenumillenuple)
Graveyard (Sexdecamillenumillenumillenuple)
Graveyard (Septendecamillenumillenumillenuple)
Graveyard (Octodecamillenumillenumillenuple)
Graveyard (Novemdecamillenumillenumillenuple)
Graveyard (Vigintamillenumillenumillenuple)
Graveyard (Unvigintamillenumillenumillenuple)
Graveyard (Duovigintamillenumillenumillenuple)
Graveyard (Trevigintamillenumillenumillenuple)
Graveyard (Quattuorvigintamillenumillenumillenuple)
Graveyard (Quinvigintamillenumillenumillenuple)
Graveyard (Sexvigintamillenumillenumillenuple)
Graveyard (Septenvigintamillenumillenumillenuple)
Graveyard (Octovigintamillenumillenumillenuple)
Graveyard (Novemvigintamillenumillenumillenuple)
Graveyard (Trigintamillenumillenumillenuple)
Graveyard (Untrigintamillenumillenumillenuple)
Graveyard (Duotrigintamillenumillenumillenuple)
Graveyard (Tretrigintamillenumillenumillenuple)
Graveyard (Quattuortrigintamillenumillenumillenuple)
Graveyard (Quintrigintamillenumillenumillenuple)
Graveyard (Sextrigintamillenumillenumillenuple)
Graveyard (Septentrigintamillenumillenumillenuple)
Graveyard (Octotrigintamillenumillenumillenuple)
Graveyard (Novemtrigintamillenumillenumillenuple)
Graveyard (Quadragintamillenumillenumillenuple)
Graveyard (Unquadragintamillenumillenumillenuple)
Graveyard (Duoquadragintamillenumillenumillenuple)
Graveyard (Trequadragintamillenumillenumillenuple)
Graveyard (Quattuorquadragintamillenumillenumillenuple)
Graveyard (Quinquadragintamillenumillenumillenuple)
Graveyard (Sexquadragintamillenumillenumillenuple)
Graveyard (Septenquadragintamillenumillenumillenuple)
Graveyard (Octoquadragintamillenumillenumillenuple)
Graveyard (Novemquadragintamillenumillenumillenuple)
Graveyard (Quinquagintamillenumillenumillenuple)
Graveyard (Unquinquagintamillenumillenumillenuple)
Graveyard (Duoquinquagintamillenumillenumillenuple)
Graveyard (Trequinquagintamillenumillenumillenuple)
Graveyard (Quattuorquinquagintamillenumillenumillenuple)
Graveyard (Quinquinquagintamillenumillenumillenuple)
Graveyard (Sexquinquagintamillenumillenumillenuple)
Graveyard (Septenquinquagintamillenumillenumillenuple)
Graveyard (Octoquinquagintamillenumillenumillenuple)
Graveyard (Novemquinquagintamillenumillenumillenuple)
Graveyard (Sexagintamillenumillenumillenuple)
Graveyard (Unsexagintamillenumillenumillenuple)
Graveyard (Duosexagintamillenumillenumillenuple)
Graveyard (Tresexagintamillenumillenumillenuple)
Graveyard (Quattuorsexagintamillenumillenumillenuple)
Graveyard (Quinsexagintamillenumillenumillenuple)
Graveyard (Sexsexagintamillenumillenumillenuple)
Graveyard (Septensexagintamillenumillenumillenuple)
Graveyard (Octosexagintamillenumillenumillenuple)
Graveyard (Novemsexagintamillenumillenumillenuple)
Graveyard (Septuagintamillenumillenumillenuple)
Graveyard (Unseptuagintamillenumillenumillenuple)
Graveyard (Duoseptuagintamillenumillenumillenuple)
Graveyard (Treseptuagintamillenumillenumillenuple)
Graveyard (Quattuorseptuagintamillenumillenumillenuple)
Graveyard (Quinseptuagintamillenumillenumillenuple)
Graveyard (Sexseptuagintamillenumillenumillenuple)
Graveyard (Septenseptuagintamillenumillenumillenuple)
Graveyard (Octoseptuagintamillenumillenumillenuple)
Graveyard (Novemseptuagintamillenumillenumillenuple)
Graveyard (Octogintamillenumillenumillenuple)
Graveyard (Unoctogintamillenumillenumillenuple)
Graveyard (Duooctogintamillenumillenumillenuple)
Graveyard (Treoctogintamillenumillenumillenuple)
Graveyard (Quattuoroctogintamillenumillenumillenuple)
Graveyard (Quinoctogintamillenumillenumillenuple)
Graveyard (Sexoctogintamillenumillenumillenuple)
Graveyard (Septenoctogintamillenumillenumillenuple)
Graveyard (Octooctogintamillenumillenumillenuple)
Graveyard (Novemoctogintamillenumillenumillenuple)
Graveyard (Nonagintamillenumillenumillenuple)
Graveyard (Unnonagintamillenumillenumillenuple)
Graveyard (Duononagintamillenumillenumillenuple)
Graveyard (Trenonagintamillenumillenumillenuple)
Graveyard (Quattuornonagintamillenumillenumillenuple)
Graveyard (Quinnonagintamillenumillenumillenuple)
Graveyard (Sexnonagintamillenumillenumillenuple)
Graveyard (Septennonagintamillenumillenumillenuple)
Graveyard (Octononagintamillenumillenumillenuple)
Graveyard (Novemnonagintamillenumillenumillenuple)
Graveyard (Centumillenumillenumillenuple)
Graveyard (Uncentumillenumillenumillenuple)
Graveyard (Duocentumillenumillenumillenuple)
Graveyard (Trecentumillenumillenumillenuple)
Graveyard (Quattuorcentumillenumillenumillenuple)
Graveyard (Quincentumillenumillenumillenuple)
Graveyard (Sexcentumillenumillenumillenuple)
Graveyard (Septencentumillenumillenumillenuple)
Graveyard (Octocentumillenumillenumillenuple)
Graveyard (Novemcentumillenumillenumillenuple)
Graveyard (Millenumillenumillenumillenuple)
Graveyard (Unmillenumillenumillenumillenuple)
Graveyard (Duomillenumillenumillenumillenuple)
Graveyard (Tremillenumillenumillenumillenuple)
Graveyard (Quattuormillenumillenumillenumillenuple)
Graveyard (Quinmillenumillenumillenumillenuple)
Graveyard (Sexmillenumillenumillenumillenuple)
Graveyard (Septenmillenumillenumillenumillenuple)
Graveyard (Octomillenumillenumillenumillenuple)
Graveyard (Novemmillenumillenumillenumillenuple)
Graveyard (Decamillenumillenumillenumillenuple)
Graveyard (Undecamillenumillenumillenumillenuple)
Graveyard (Duodecamillenumillenumillenumillenuple)
Graveyard (Tredecamillenumillenumillenumillenuple)
Graveyard (Quattuordecamillenumillenumillenumillenuple)
Graveyard (Quindecamillenumillenumillenumillenuple)
Graveyard (Sexdecamillenumillenumillenumillenuple)
Graveyard (Septendecamillenumillenumillenumillenuple)
Graveyard (Octodecamillenumillenumillenumillenuple)
Graveyard (Novemdecamillenumillenumillenumillenuple)
Graveyard (Vigintamillenumillenumillenumillenuple)
Graveyard (Unvigintamillenumillenumillenumillenuple)
Graveyard (Duovigintamillenumillenumillenumillenuple)
Graveyard (Trevigintamillenumillenumillenumillenuple)
Graveyard (Quattuorvigintamillenumillenumillenumillenuple)
Graveyard (Quinvigintamillenumillenumillenumillenuple)
Graveyard (Sexvigintamillenumillenumillenumillenuple)
Graveyard (Septenvigintamillenumillenumillenumillenuple)
Graveyard (Octovigintamillenumillenumillenumillenuple)
Graveyard (Novemvigintamillenumillenumillenumillenuple)
Graveyard (Trigintamillenumillenumillenumillenuple)
Graveyard (Untrigintamillenumillenumillenumillenuple)
Graveyard (Duotrigintamillenumillenumillenumillenuple)
Graveyard (Tretrigintamillenumillenumillenumillenuple)
Graveyard (Quattuortrigintamillenumillenumillenumillenuple)
Graveyard (Quintrigintamillenumillenumillenumillenuple)
Graveyard (Sextrigintamillenumillenumillenumillenuple)
Graveyard (Septentrigintamillenumillenumillenumillenuple)
Graveyard (Octotrigintamillenumillenumillenumillenuple)
Graveyard (Novemtrigintamillenumillenumillenumillenuple)
Graveyard (Quadragintamillenumillenumillenumillenuple)
Graveyard (Unquadragintamillenumillenumillenumillenuple)
Graveyard (Duoquadragintamillenumillenumillenumillenuple)
Graveyard (Trequadragintamillenumillenumillenumillenuple)
Graveyard (Quattuorquadragintamillenumillenumillenumillenuple)
Graveyard (Quinquadragintamillenumillenumillenumillenuple)
Graveyard (Sexquadragintamillenumillenumillenumillenuple)
Graveyard (Septenquadragintamillenumillenumillenumillenuple)
Graveyard (Octoquadragintamillenumillenumillenumillenuple)
Graveyard (Novemquadragintamillenumillenumillenumillenuple)
Graveyard (Quinquagintamillenumillenumillenumillenuple)
Graveyard (Unquinquagintamillenumillenumillenumillenuple)
Graveyard (Duoquinquagintamillenumillenumillenumillenuple)
Graveyard (Trequinquagintamillenumillenumillenumillenuple)
Graveyard (Quattuorquinquagintamillenumillenumillenumillenuple)
Graveyard (Quinquinquagintamillenumillenumillenumillenuple)
Graveyard (Sexquinquagintamillenumillenumillenumillenuple)
Graveyard (Septenquinquagintamillenumillenumillenumillenuple)
Graveyard (Octoquinquagintamillenumillenumillenumillenuple)
Graveyard (Novemquinquagintamillenumillenumillenumillenuple)
Graveyard (Sexagintamillenumillenumillenumillenuple)
Graveyard (Unsexagintamillenumillenumillenumillenuple)
Graveyard (Duosexagintamillenumillenumillenumillenuple)
Graveyard (Tresexagintamillenumillenumillenumillenuple)
Graveyard (Quattuorsexagintamillenumillenumillenumillenuple)
Graveyard (Quinsexagintamillenumillenumillenumillenuple)
Graveyard (Sexsexagintamillenumillenumillenumillenuple)
Graveyard (Septensexagintamillenumillenumillenumillenuple)
Graveyard (Octosexagintamillenumillenumillenumillenuple)
Graveyard (Novemsexagintamillenumillenumillenumillenuple)
Graveyard (Septuagintamillenumillenumillenumillenuple)
Graveyard (Unseptuagintamillenumillenumillenumillenuple)
Graveyard (Duoseptuagintamillenumillenumillenumillenuple)
Graveyard (Treseptuagintamillenumillenumillenumillenuple)
Graveyard (Quattuorseptuagintamillenumillenumillenumillenuple)
Graveyard (Quinseptuagintamillenumillenumillenumillenuple)
Graveyard (Sexseptuagintamillenumillenumillenumillenuple)
Graveyard (Septenseptuagintamillenumillenumillenumillenuple)
Graveyard (Octoseptuagintamillenumillenumillenumillenuple)
Graveyard (Novemseptuagintamillenumillenumillenumillenuple)
Graveyard (Octogintamillenumillenumillenumillenuple)
Graveyard (Unoctogintamillenumillenumillenumillenuple)
Graveyard (Duooctogintamillenumillenumillenumillenuple)
Graveyard (Treoctogintamillenumillenumillenumillenuple)
Graveyard (Quattuoroctogintamillenumillenumillenumillenuple)
Graveyard (Quinoctogintamillenumillenumillenumillenuple)
Graveyard (Sexoctogintamillenumillenumillenumillenuple)
Graveyard (Septenoctogintamillenumillenumillenumillenuple)
Graveyard (Octooctogintamillenumillenumillenumillenuple)
Graveyard (Novemoctogintamillenumillenumillenumillenuple)
Graveyard (Nonagintamillenumillenumillenumillenuple)
Graveyard (Unnonagintamillenumillenumillenumillenuple)
Graveyard (Duononagintamillenumillenumillenumillenuple)
Graveyard (Trenonagintamillenumillenumillenumillenuple)
Graveyard (Quattuornonagintamillenumillenumillenumillenuple)
Graveyard (Quinnonagintamillenumillenumillenumillenuple)
Graveyard (Sexnonagintamillenumillenumillenumillenuple)
Graveyard (Septennonagintamillenumillenumillenumillenuple)
Graveyard (Octononagintamillenumillenumillenumillenuple)
Graveyard (Novemnonagintamillenumillenumillenumillenuple)
Graveyard (Centumillenumillenumillenumillenuple)
Graveyard (Uncentumillenumillenumillenumillenuple)
Graveyard (Duocentumillenumillenumillenumillenuple)
Graveyard (Trecentumillenumillenumillenumillenuple)
Graveyard (Quattuorcentumillenumillenumillenumillenuple)
Graveyard (Quincentumillenumillenumillenumillenuple)
Graveyard (Sexcentumillenumillenumillenumillenuple)
Graveyard (Septencentumillenumillenumillenumillenuple)
Graveyard (Octocentumillenumillenumillenumillenuple)
Graveyard (Novemcentumillenumillenumillenumillenuple)
Graveyard (Millenumillenumillenumillenumillenuple)
Graveyard (Unmillenumillenumillenumillenumillenuple)
Graveyard (Duomillenumillenumillenumillenumillenuple)
Graveyard (Tremillenumillenumillenumillenumillenuple)
Graveyard (Quattuormillenumillenumillenumillenumillenuple)
Graveyard (Quinmillenumillenumillenumillenumillenuple)
Graveyard (Sexmillenumillenumillenumillenumillenuple)
Graveyard (Septenmillenumillenumillenumillenumillenuple)
Graveyard (Octomillenumillenumillenumillenumillenuple)
Graveyard (Novemmillenumillenumillenumillenumillenuple)
Graveyard (Decamillenumillenumillenumillenumillenuple)
Graveyard (Undecamillenumillenumillenumillenumillenuple)
Graveyard (Duodecamillenumillenumillenumillenumillenuple)
Graveyard (Tredecamillenumillenumillenumillenumillenuple)
Graveyard (Quattuordecamillenumillenumillenumillenumillenuple)
Graveyard (Quindecamillenumillenumillenumillenumillenuple)
Graveyard (Sexdecamillenumillenumillenumillenumillenuple)
Graveyard (Septendecamillenumillenumillenumillenumillenuple)
Graveyard (Octodecamillenumillenumillenumillenumillenuple)
Graveyard (Novemdecamillenumillenumillenumillenumillenuple)
Graveyard (Vigintamillenumillenumillenumillenumillenuple)
Graveyard (Unvigintamillenumillenumillenumillenumillenuple)
Graveyard (Duovigintamillenumillenumillenumillenumillenuple)
Graveyard (Trevigintamillenumillenumillenumillenumillenuple)
Graveyard (Quattuorvigintamillenumillenumillenumillenumillenuple)
Graveyard (Quinvigintamillenumillenumillenumillenumillenuple)
Graveyard (Sexvigintamillenumillenumillenumillenumillenuple)
Graveyard (Septenvigintamillenumillenumillenumillenumillenuple)
Graveyard (Octovigintamillenumillenumillenumillenumillenuple)
Graveyard (Novemvigintamillenumillenumillenumillenumillenuple)
Graveyard (Trigintamillenumillenumillenumillenumillenuple)
Graveyard (Untrigintamillenumillenumillenumillenumillenuple)
Graveyard (Duotrigintamillenumillenumillenumillenumillenuple)
Graveyard (Tretrigintamillenumillenumillenumillenumillenuple)
Graveyard (Quattuortrigintamillenumillenumillenumillenumillenuple)
Graveyard (Quintrigintamillenumillenumillenumillenumillenuple)
Graveyard (Sextrigintamillenumillenumillenumillenumillenuple)
Graveyard (Septentrigintamillenumillenumillenumillenumillenuple)
Graveyard (Octotrigintamillenumillenumillenumillenumillenuple)
Graveyard (Novemtrigintamillenumillenumillenumillenumillenuple)
Graveyard (Quadragintamillenumillenumillenumillenumillenuple)
Graveyard (Unquadragintamillenumillenumillenumillenumillenuple)
Graveyard (Duoquadragintamillenumillenumillenumillenumillenuple)
Graveyard (Trequadragintamillenumillenumillenumillenumillenuple)
Graveyard (Quattuorquadragintamillenumillenumillenumillenumillenuple)
Graveyard (Quinquadragintamillenumillenumillenumillenumillenuple)
Graveyard (Sexquadragintamillenumillenumillenumillenumillenuple)
Graveyard (Septenquadragintamillenumillenumillenumillenumillenuple)
Graveyard (Octoquadragintamillenumillenumillenumillenumillenuple)
Graveyard (Novemquadragintamillenumillenumillenumillenumillenuple)
Graveyard (Quinquagintamillenumillenumillenumillenumillenuple)
Graveyard (Unquinquagintamillenumillenumillenumillenumillenuple)
Graveyard (Duoquinquagintamillenumillenumillenumillenumillenuple)
Graveyard (Trequinquagintamillenumillenumillenumillenumillenuple)
Graveyard (Quattuorquinquagintamillenumillenumillenumillenumillenuple)
Graveyard (Quinquinquagintamillenumillenumillenumillenumillenuple)
Graveyard (Sexquinquagintamillenumillenumillenumillenumillenuple)
Graveyard (Septenquinquagintamillenumillenumillenumillenumillenuple)
Graveyard (Octoquinquagintamillenumillenumillenumillenumillenuple)
Graveyard (Novemquinquagintamillenumillenumillenumillenumillenuple)
Graveyard (Sexagintamillenumillenumillenumillenumillenuple)
Graveyard (Unsexagintamillenumillenumillenumillenumillenuple)
Graveyard (Duosexagintamillenumillenumillenumillenumillenuple)
Graveyard (Tresexagintamillenumillenumillenumillenumillenuple)
Graveyard (Quattuorsexagintamillenumillenumillenumillenumillenuple)
Graveyard (Quinsexagintamillenumillenumillenumillenumillenuple)
Graveyard (Sexsexagintamillenumillenumillenumillenumillenuple)
Graveyard (Septensexagintamillenumillenumillenumillenumillenuple)
Graveyard (Octosexagintamillenumillenumillenumillenumillenuple)
Graveyard (Novemsexagintamillenumillenumillenumillenumillenuple)
Graveyard (Septuagintamillenumillenumillenumillenumillenuple)
Graveyard (Unseptuagintamillenumillenumillenumillenumillenuple)
Graveyard (Duoseptuagintamillenumillenumillenumillenumillenuple)
Graveyard (Treseptuagintamillenumillenumillenumillenumillenuple)
Graveyard (Quattuorseptuagintamillenumillenumillenumillenumillenuple)
Graveyard (Quinseptuagintamillenumillenumillenumillenumillenuple)
Graveyard (Sexseptuagintamillenumillenumillenumillenumillenuple)
Graveyard (Septenseptuagintamillenumillenumillenumillenumillenuple)
Graveyard (Octoseptuagintamillenumillenumillenumillenumillenuple)
Graveyard (Novemseptuagintamillenumillenumillenumillenumillenuple)
Graveyard (Octogintamillenumillenumillenumillenumillenuple)
Graveyard (Unoctogintamillenumillenumillenumillenumillenuple)
Graveyard (Duooctogintamillenumillenumillenumillenumillenuple)
Graveyard (Treoctogintamillenumillenumillenumillenumillenuple)
Graveyard (Quattuoroctogintamillenumillenumillenumillenumillenuple)
Graveyard (Quinoctogintamillenumillenumillenumillenumillenuple)
Graveyard (Sexoctogintamillenumillenumillenumillenumillenuple)
Graveyard (Septenoctogintamillenumillenumillenumillenumillenuple)
Graveyard (Octooctogintamillenumillenumillenumillenumillenuple)
Graveyard (Novemoctogintamillenumillenumillenumillenumillenuple)
Graveyard (Nonagintamillenumillenumillenumillenumillenuple)
Graveyard (Unnonagintamillenumillenumillenumillenumillenuple)
Graveyard (Duononagintamillenumillenumillenumillenumillenuple)
Graveyard (Trenonagintamillenumillenumillenumillenumillenuple)
Graveyard (Quattuornonagintamillenumillenumillenumillenumillenuple)
Graveyard (Quinnonagintamillenumillenumillenumillenumillenuple)
Graveyard (Sexnonagintamillenumillenumillenumillenumillenuple)
Graveyard (Septennonagintamillenumillenumillenumillenumillenuple)
Graveyard (Octononagintamillenumillenumillenumillenumillenuple)
Graveyard (Novemnonagintamillenumillenumillenumillenumillenuple)
Graveyard (Centumillenumillenumillenumillenumillenuple)
Graveyard (Uncentumillenumillenumillenumillenumillenuple)
Graveyard (Duocentumillenumillenumillenumillenumillenuple)
Graveyard (Trecentumillenumillenumillenumillenumillenuple)
Graveyard (Quattuorcentumillenumillenumillenumillenumillenuple)
Graveyard (Quincentumillenumillenumillenumillenumillenuple)
Graveyard (Sexcentumillenumillenumillenumillenumillenuple)
Graveyard (Septencentumillenumillenumillenumillenumillenuple)
Graveyard (Octocentumillenumillenumillenumillenumillenuple)
Graveyard (Novemcentumillenumillenumillenumillenumillenuple)
Graveyard (Millenumillenumillenumillenumillenumillenuple)
Graveyard (Unmillenumillenumillenumillenumillenumillenuple)
Graveyard (Duomillenumillenumillenumillenumillenumillenuple)
Graveyard (

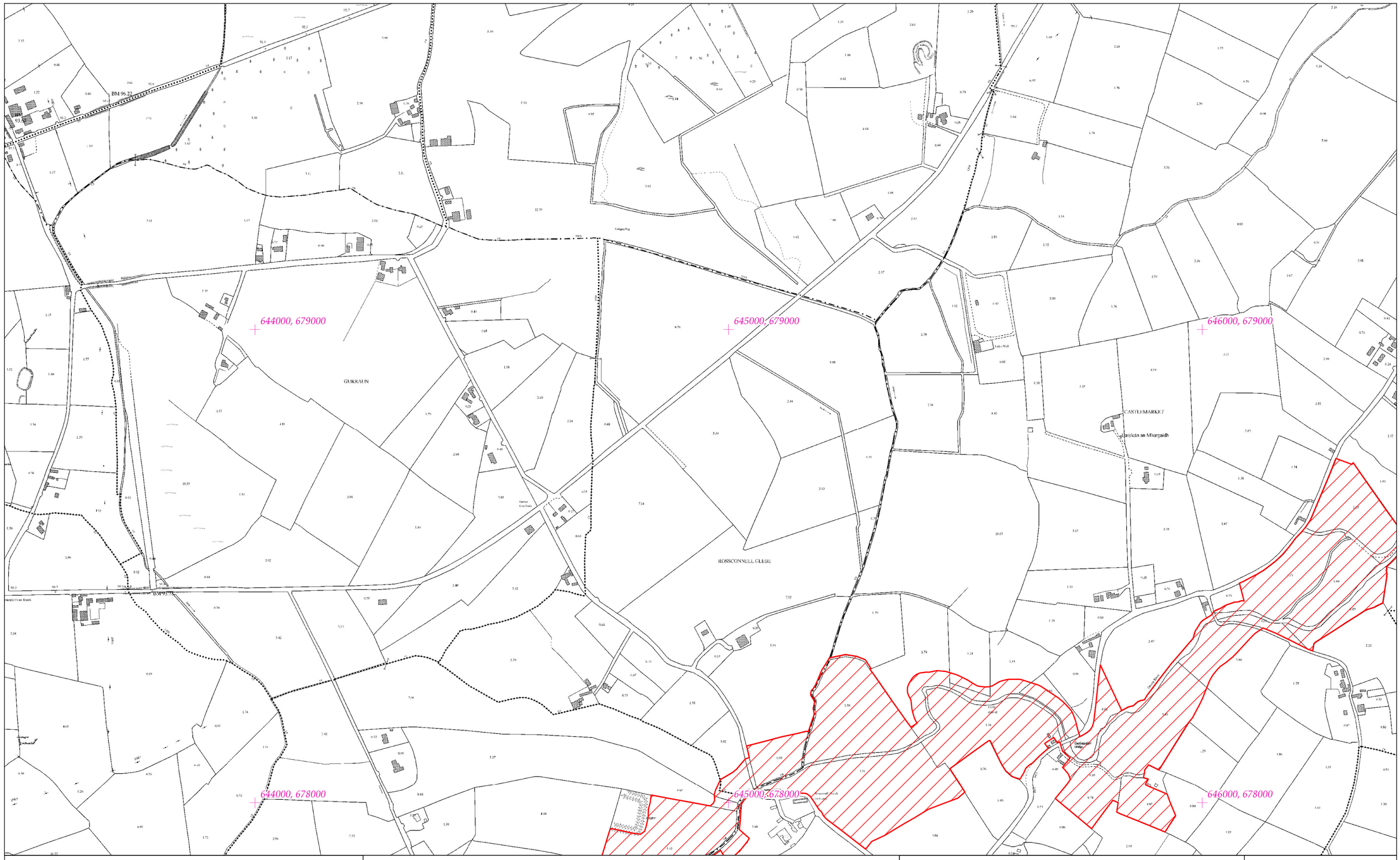


# Rialachán 4(1)(b) / Regulation 4(1)(b)

Leathanach 137 de 446 (Co. Cheatharlach, Co. Chill Dara, Co. Chill Chainnigh, Co. Laoise, Co. Uíbh Fhailí, Co. Thiobraid Árann, Co. Phort Láirge agus Co. Loch Garman.)

Page 137 of 446 (Co. Carlow, Co. Kildare, Co. Kilkenny, Co. Laois, Co. Offaly, Co.Tipperary, Co.Waterford and Co. Wexford)

## LIMISTÉAR FAOI CHAOMHNÚ SPEISIALTA
## SPECIAL AREA OF CONSERVATION

© Rannán Náisiúnta Mapála de Thailte Éireann. Gach ceart ar cosaint. Uimhir Ceadúnais CYAL50351092.
© National Mapping Division of Tailte Éireann . All rights reserved. Licence number CYAL50351092.
Córas Comhordanáidí: Trasteilgean Mercator na hÉireann / Co-ordinate System: Irish Transverse Mercator.

## LCS na Bearú agus na Feoire
## River Barrow and River Nore SAC

1:5000 O.S. TILE 4292c 137 of 446 Uimhir Bhileog Innéacs/ Index Sheet Number: 1

0 0.5km

Scála / Scale 1:7,500

## SITE CODE
## 002162

Leagan / Version: 3.04

Arna chló an / Printed on: 24/10/2024

646000, 679000

647000, 679000

648000, 679000

CASTLEMARKET

Baile an Mhargaidh

LOUGHILL

Leamhchoill

646000, 678000

647000, 678000

648000, 678000

# Rialachán 4(1)(b) / Regulation 4(1)(b)

Leathanach 138 de 446

(Co. Cheatharlach, Co. Chill Dara, Co. Chill Chainnigh, Co. Laoise, Co. Uíbh Fhailí, Co. Thiobraid Árann, Co. Phort Láirge agus Co. Loch Garman.)

Page 138 of 446

(Co. Carlow, Co. Kildare, Co. Kilkenny, Co. Laois, Co. Offaly, Co.Tipperary, Co.Waterford and Co. Wexford)

# LIMISTÉAR FAOI CHAOMHNÚ SPEISIALTA
# SPECIAL AREA OF CONSERVATION

© Rannán Náisiúnta Mapála de Thailte Éireann. Gach ceart ar cosaint. Uimhir Ceadúnais CYAL50351092.
© National Mapping Division of Tailte Éireann . All rights reserved. Licence number CYAL50351092.
Córas Comhordanáidí: Trasteilgean Mercator na hÉireann / Co-ordinate System: Irish Transverse Mercator.

LCS na Bearú agus na Feoire
River Barrow and River Nore SAC

1:5000 O.S. TILE 4292d 138 of 446 Uimhir Bhileog Innéacs/ Index Sheet Number: 1

0 0.5km

Scála / Scale 1:7,500

SITE CODE
002162

Leagan / Version: 3.04

Arna chló an / Printed on: 24/10/2024

656000, 681000

657000, 681000

658000, 681000

KILL
Coill Bhuaile na Sceachánach

656000, 680000

657000, 680000

658000, 680000

TOORTANE
An Tuartán

N

# Rialachán 4(1)(b) / Regulation 4(1)(b)

Leathanach 139 de 446

Page 139 of 446

(Co. Cheatharlach, Co. Chill Dara, Co. Chill Chainnigh, Co. Laoise, Co. Uíbh Fhailí, Co. Thiobraid Árann, Co. Phort Láirge agus Co. Loch Garman.)

(Co. Carlow, Co. Kildare, Co. Kilkenny, Co. Laois, Co. Offaly, Co.Tipperary, Co.Waterford and Co. Wexford)

# LIMISTÉAR FAOI CHAOMHNÚ SPEISIALTA
# SPECIAL AREA OF CONSERVATION

© Rannán Náisiúnta Mapála de Thailte Éireann. Gach ceart ar cosaint. Uimhir Ceadúnais CYAL50351092.
© National Mapping Division of Tailte Éireann . All rights reserved. Licence number CYAL50351092.
Córas Comhordanáidí: Trasteilgean Mercator na hÉireann / Co-ordinate System: Irish Transverse Mercator.

## LCS na Bearú agus na Feoire
## River Barrow and River Nore SAC

1:5000 O.S. TILE 4295a 139 of 446 Uimhir Bhileog Innéacs/ Index Sheet Number: 2

0 0.5km

Scála / Scale 1:7,500

## SITE CODE
## 002162

Leagan / Version: 3.04

Arna chló an / Printed on: 24/10/2024

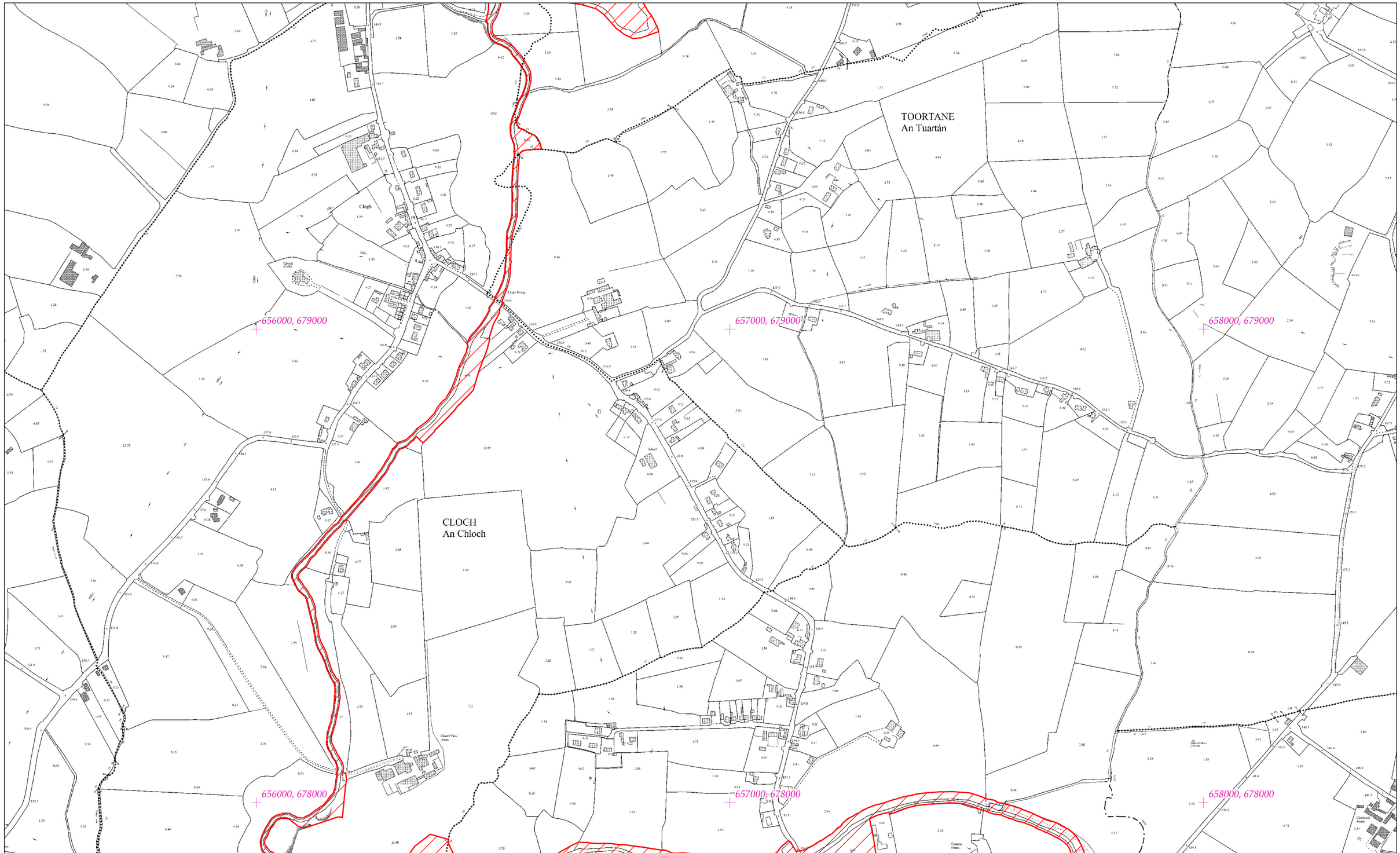


# Rialachán 4(1)(b) / Regulation 4(1)(b)

Leathanach 140 de 446

Page 140 of 446

(Co. Cheatharlach, Co. Chill Dara, Co. Chill Chainnigh, Co. Laoise, Co. Uíbh Fhailí, Co. Thiobraid Árann, Co. Phort Láirge agus Co. Loch Garman.)

(Co. Carlow, Co. Kildare, Co. Kilkenny, Co. Laois, Co. Offaly, Co.Tipperary, Co.Waterford and Co. Wexford)

# LIMISTÉAR FAOI CHAOMHNÚ SPEISIALTA
# SPECIAL AREA OF CONSERVATION

**© Rannán Náisiúnta Mapála de Thailte Éireann. Gach ceart ar cosaint. Uimhir Ceadúnais CYAL50351092.**
**© National Mapping Division of Tailte Éireann . All rights reserved. Licence number CYAL50351092.**
**Córas Comhordanáidí: Trasteilgean Mercator na hÉireann / Co-ordinate System: Irish Transverse Mercator.**

## LCS na Bearú agus na Feoire
## River Barrow and River Nore SAC

1:5000 O.S. TILE 4295c 140 of 446 Uimhir Bhileog Innéacs/ Index Sheet Number: 2

0 0.5km

Scála / Scale 1:7,500

## SITE CODE
## 002162

Leagan / Version: 3.04

Arna chló an / Printed on: 24/10/2024

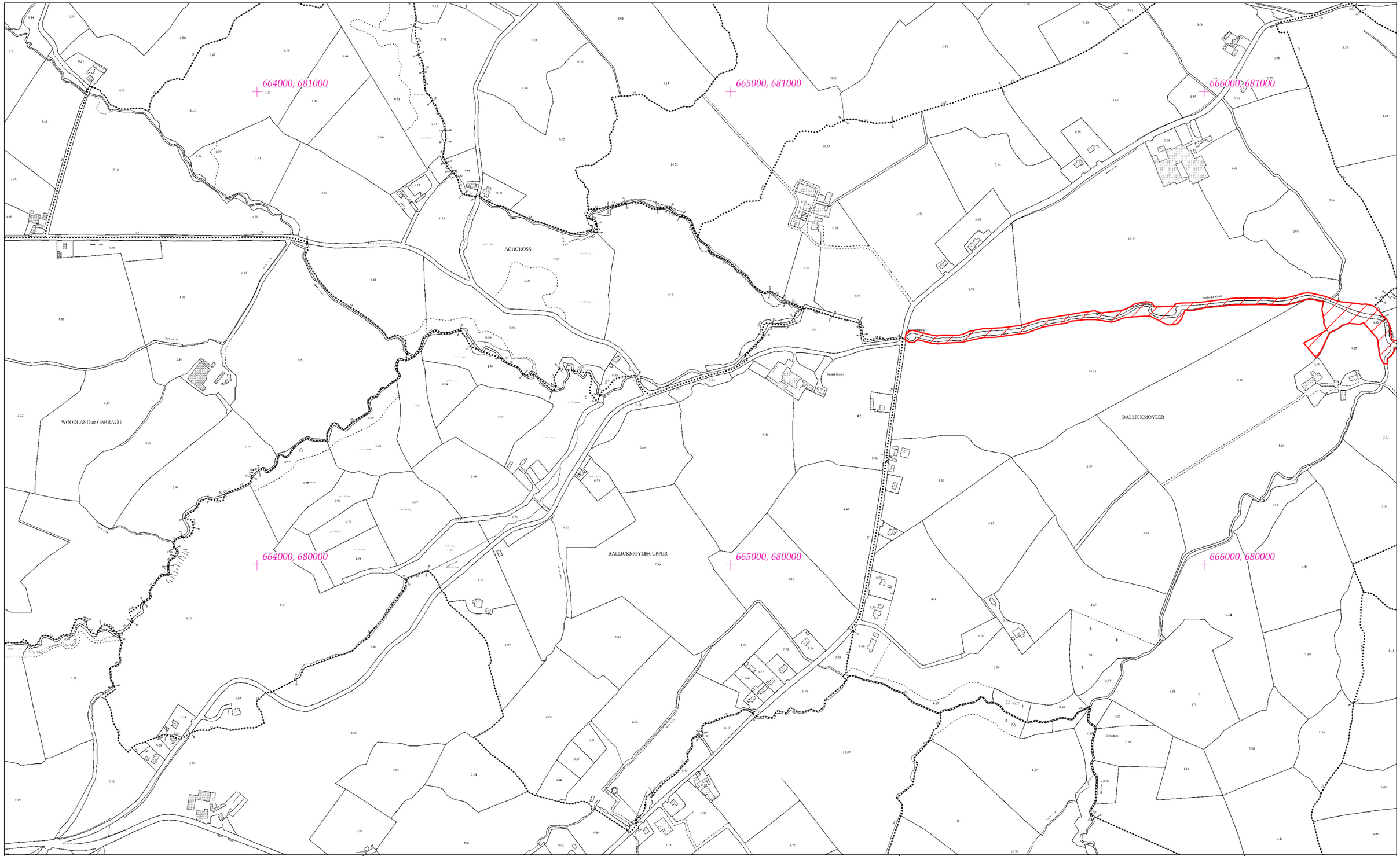


# Rialachán 4(1)(b) / Regulation 4(1)(b)

Leathanach 141 de 446 (Co. Cheatharlach, Co. Chill Dara, Co. Chill Chainnigh, Co. Laoise, Co. Uíbh Fhailí, Co. Thiobraid Árann, Co. Phort Láirge agus Co. Loch Garman.)

Page 141 of 446 (Co. Carlow, Co. Kildare, Co. Kilkenny, Co. Laois, Co. Offaly, Co.Tipperary, Co.Waterford and Co. Wexford)

# LIMISTÉAR FAOI CHAOMHNÚ SPEISIALTA
# SPECIAL AREA OF CONSERVATION

**© Rannán Náisiúnta Mapála de Thailte Éireann. Gach ceart ar cosaint. Uimhir Ceadúnais CYAL50351092.**
**© National Mapping Division of Tailte Éireann . All rights reserved. Licence number CYAL50351092.**
**Córas Comhordanáidí: Trasteilgean Mercator na hÉireann / Co-ordinate System: Irish Transverse Mercator.**

## LCS na Bearú agus na Feoire
## River Barrow and River Nore SAC

1:5000 O.S. TILE 4297a 141 of 446 Uimhir Bhileog Innéacs/ Index Sheet Number: 2

0 0.5km

Scála / Scale 1:7,500

## SITE CODE
## 002162

Leagan / Version: 3.04

Arna chló an / Printed on: 24/10/2024

666000, 681000

667000, 681000

668000, 681000

COOPERHILL DEMESNE

CAPPANAMROGUE

BALLICKMOYLER

COOLRAIN

666000, 680000

667000, 680000

668000, 680000

CAPPALUG

COOLHENRY

# Rialachán 4(1)(b) / Regulation 4(1)(b)

# LIMISTÉAR FAOI CHAOMHNÚ SPEISIALTA
# SPECIAL AREA OF CONSERVATION

LCS na Bearú agus na Feoire
River Barrow and River Nore SAC

SITE CODE
002162



(Co. Cheatharlach, Co. Chill Dara, Co. Chill Chainnigh, Co. Laoise, Co. Uíbh Fhailí, Co. Thiobraid Árann, Co. Phort Láirge agus Co. Loch Garman.)

(Co. Carlow, Co. Kildare, Co. Kilkenny, Co. Laois, Co. Offaly, Co.Tipperary, Co.Waterford and Co. Wexford)

© Rannán Náisiúnta Mapála de Thailte Éireann. Gach ceart ar cosaint. Uimhir Ceadúnais CYAL50351092.
© National Mapping Division of Tailte Éireann . All rights reserved. Licence number CYAL50351092.
Córas Comhordanáidí: Trasteilgean Mercator na hÉireann / Co-ordinate System: Irish Transverse Mercator.

1:5000 O.S. TILE 4297b 142 of 446 Uimhir Bhileog Innéacs/ Index Sheet Number: 2

0 0.5km

Scála / Scale 1:7,500

Leagan / Version: 3.04

Arna chló an / Printed on: 24/10/2024

CAPPALUG

COOLHENRY

SHANVALLY

LAMBSTOWN

CLOONALOO

KILLESHIN

666000, 679000

667000, 679000

668000, 679000

666000, 678000

667000, 678000

668000, 678000

# Rialachán 4(1)(b) / Regulation 4(1)(b)

Leathanach 143 de 446

(Co. Cheatharlach, Co. Chill Dara, Co. Chill Chainnigh, Co. Laoise, Co. Uíbh Fhailí, Co. Thiobraid Árann, Co. Phort Láirge agus Co. Loch Garman.)

Page 143 of 446

(Co. Carlow, Co. Kildare, Co. Kilkenny, Co. Laois, Co. Offaly, Co.Tipperary, Co.Waterford and Co. Wexford)

# LIMISTÉAR FAOI CHAOMHNÚ SPEISIALTA
# SPECIAL AREA OF CONSERVATION

© Rannán Náisiúnta Mapála de Thailte Éireann. Gach ceart ar cosaint. Uimhir Ceadúnais CYAL50351092.
© National Mapping Division of Tailte Éireann . All rights reserved. Licence number CYAL50351092.
Córas Comhordanáidí: Trasteilgean Mercator na hÉireann / Co-ordinate System: Irish Transverse Mercator.

LCS na Bearú agus na Feoire
River Barrow and River Nore SAC

1:5000 O.S. TILE 4297d 143 of 446 Uimhir Bhileog Innéacs/ Index Sheet Number: 2

0 0.5km

Scála / Scale 1:7,500

SITE CODE
002162

Leagan / Version: 3.04

Arna chló an / Printed on: 24/10/2024

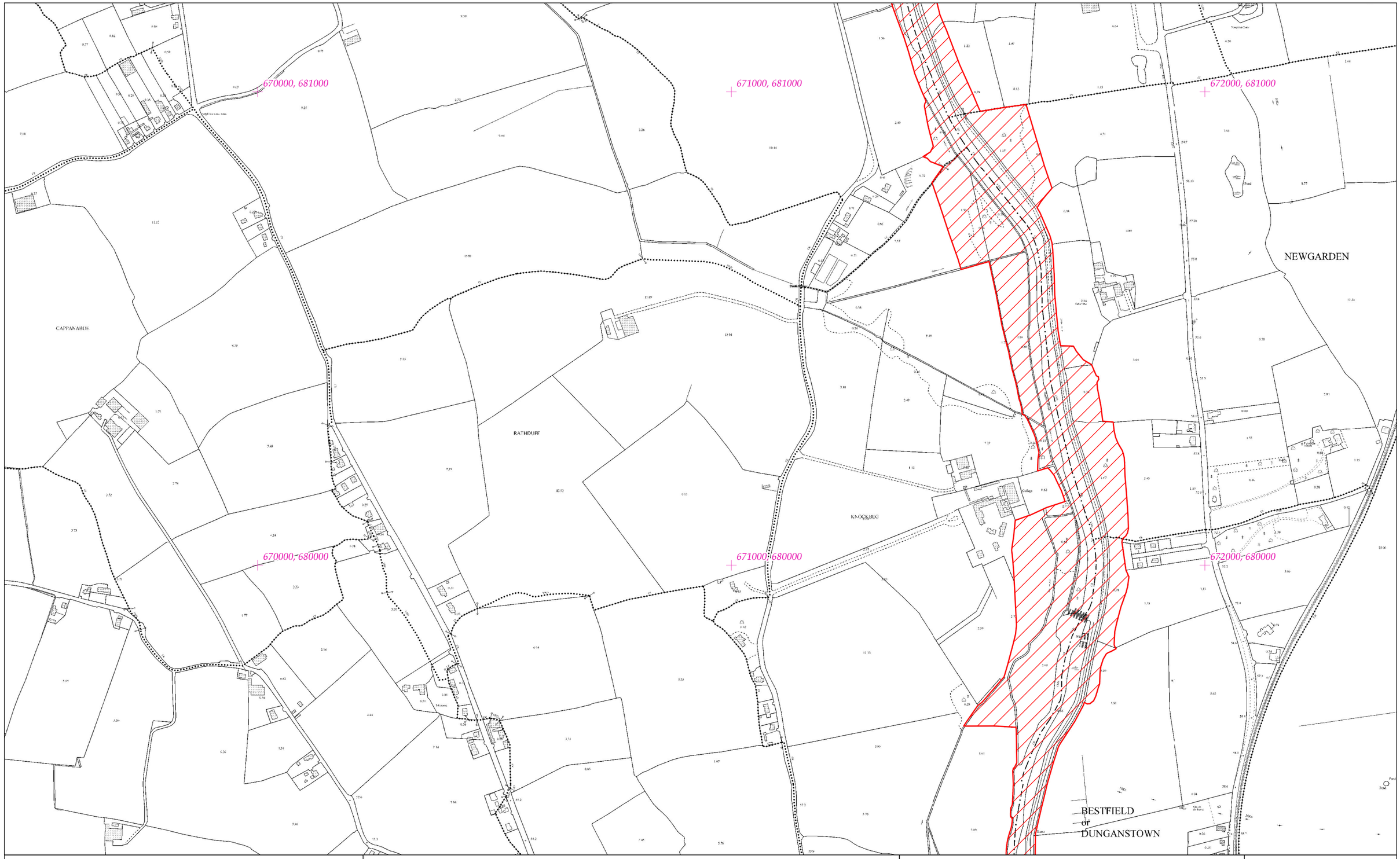


# Rialachán 4(1)(b) / Regulation 4(1)(b)

Leathanach 144 de 446

Page 144 of 446

(Co. Cheatharlach, Co. Chill Dara, Co. Chill Chainnigh, Co. Laoise, Co. Uíbh Fhailí, Co. Thiobraid Árann, Co. Phort Láirge agus Co. Loch Garman.)

(Co. Carlow, Co. Kildare, Co. Kilkenny, Co. Laois, Co. Offaly, Co.Tipperary, Co.Waterford and Co. Wexford)

# LIMISTÉAR FAOI CHAOMHNÚ SPEISIALTA
# SPECIAL AREA OF CONSERVATION

**© Rannán Náisiúnta Mapála de Thailte Éireann. Gach ceart ar cosaint. Uimhir Ceadúnais CYAL50351092.**
**© National Mapping Division of Tailte Éireann . All rights reserved. Licence number CYAL50351092.**
**Córas Comhordanáidí: Trasteilgean Mercator na hÉireann / Co-ordinate System: Irish Transverse Mercator.**

## LCS na Bearú agus na Feoire
## River Barrow and River Nore SAC

1:5000 O.S. TILE 4298b 144 of 446 Uimhir Bhileog Innéacs/ Index Sheet Number: 2

0 0.5km

Scála / Scale 1:7,500

## SITE CODE
## 002162

Leagan / Version: 3.04

Arna chló an / Printed on: 24/10/2024

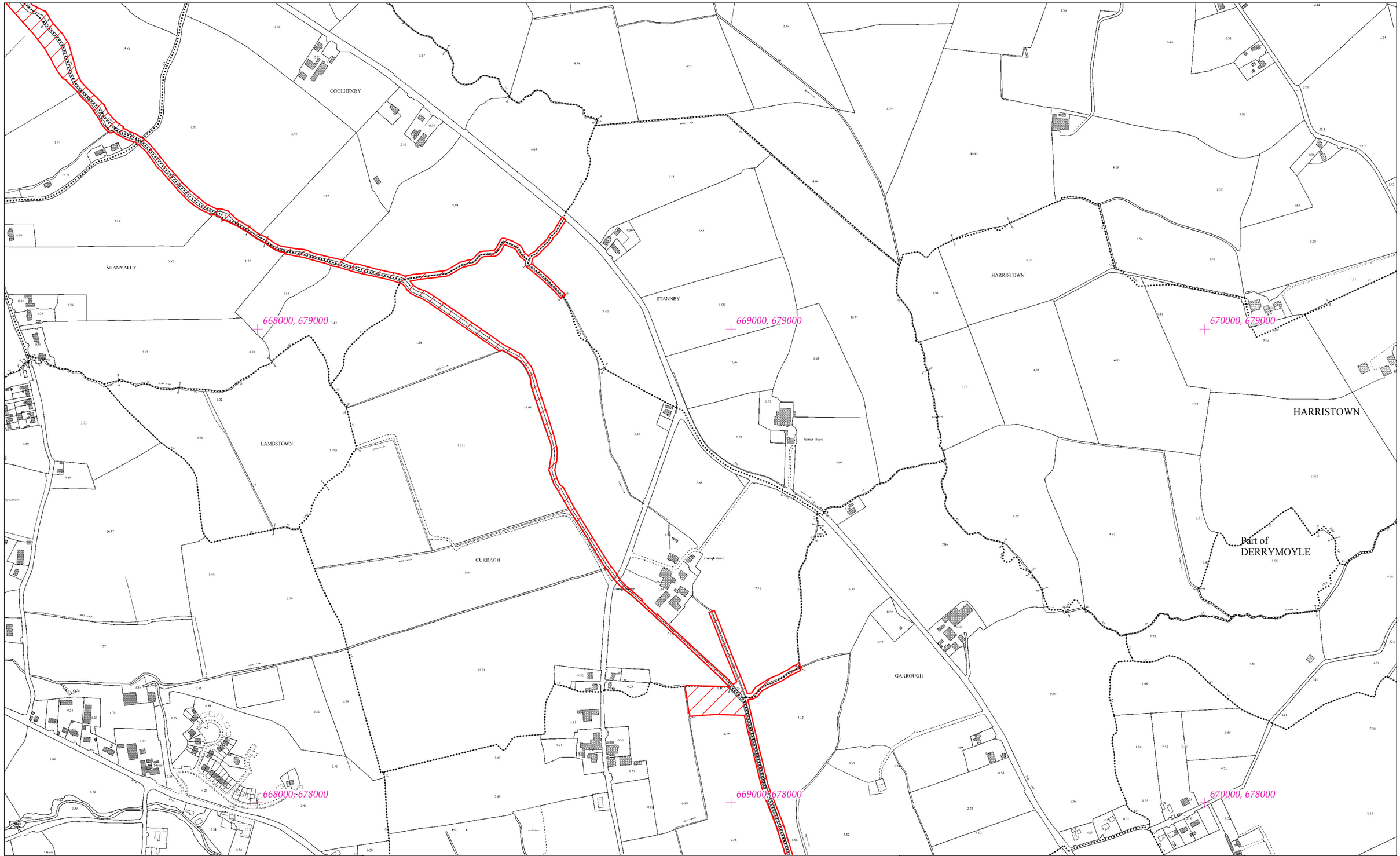


# Rialachán 4(1)(b) / Regulation 4(1)(b)

Leathanach 145 de 446

Page 145 of 446

(Co. Cheatharlach, Co. Chill Dara, Co. Chill Chainnigh, Co. Laoise, Co. Uíbh Fhailí, Co. Thiobraid Árann, Co. Phort Láirge agus Co. Loch Garman.)

(Co. Carlow, Co. Kildare, Co. Kilkenny, Co. Laois, Co. Offaly, Co.Tipperary, Co.Waterford and Co. Wexford)

# LIMISTÉAR FAOI CHAOMHNÚ SPEISIALTA
# SPECIAL AREA OF CONSERVATION

© Rannán Náisiúnta Mapála de Thailte Éireann. Gach ceart ar cosaint. Uimhir Ceadúnais CYAL50351092.
© National Mapping Division of Tailte Éireann . All rights reserved. Licence number CYAL50351092.
Córas Comhordanáidí: Trasteilgean Mercator na hÉireann / Co-ordinate System: Irish Transverse Mercator.

LCS na Bearú agus na Feoire
River Barrow and River Nore SAC

1:5000 O.S. TILE 4298c 145 of 446 Uimhir Bhileog Innéacs/ Index Sheet Number: 2

0 0.5km

Scála / Scale 1:7,500

SITE CODE
002162

Leagan / Version: 3.04

Arna chló an / Printed on: 24/10/2024

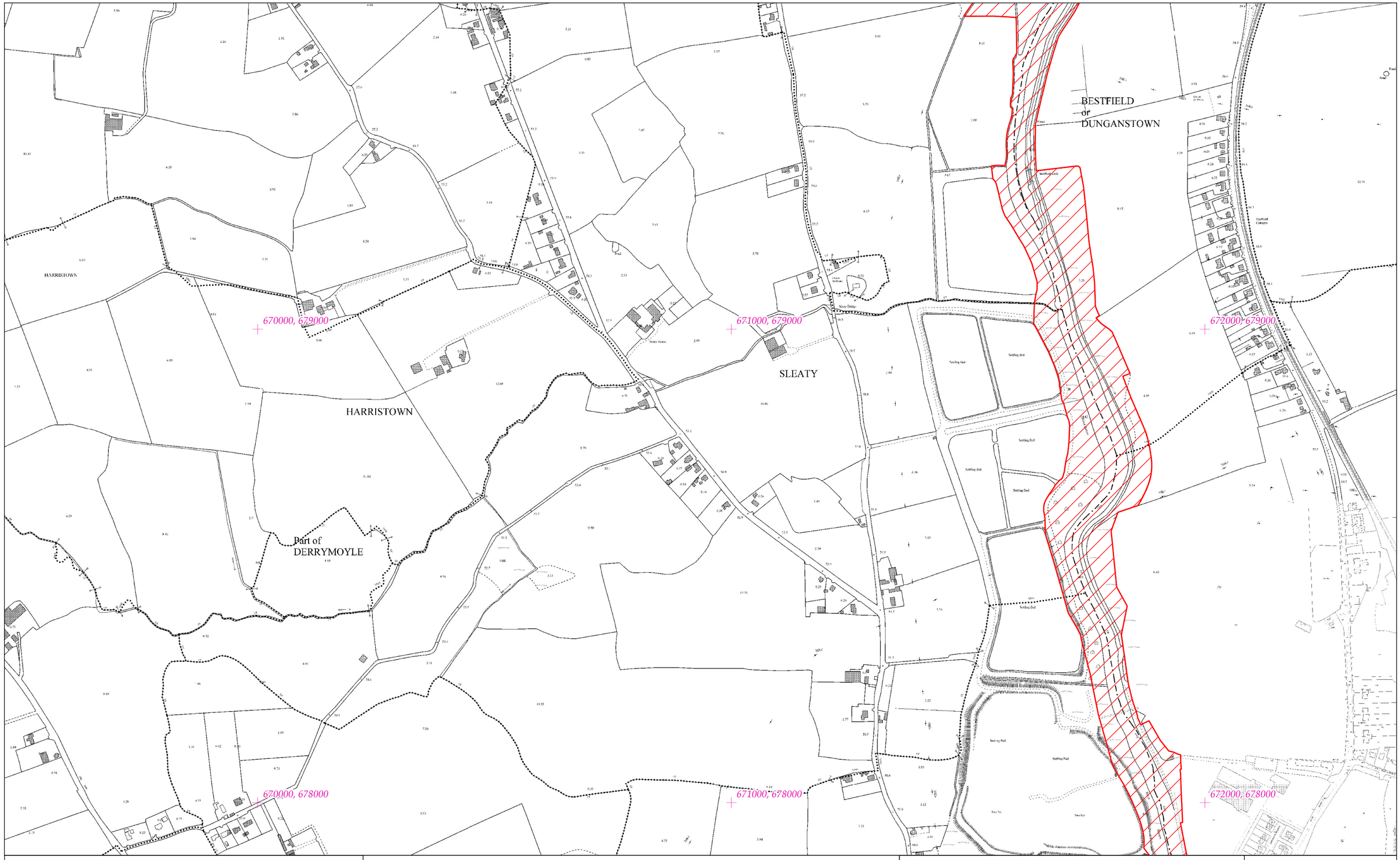


# Rialachán 4(1)(b) / Regulation 4(1)(b)

Leathanach 146 de 446 (Co. Cheatharlach, Co. Chill Dara, Co. Chill Chainnigh, Co. Laoise, Co. Uíbh Fhailí, Co. Thiobraid Árann, Co. Phort Láirge agus Co. Loch Garman.)

Page 146 of 446 (Co. Carlow, Co. Kildare, Co. Kilkenny, Co. Laois, Co. Offaly, Co.Tipperary, Co.Waterford and Co. Wexford)

# LIMISTÉAR FAOI CHAOMHNÚ SPEISIALTA
# SPECIAL AREA OF CONSERVATION

© Rannán Náisiúnta Mapála de Thailte Éireann. Gach ceart ar cosaint. Uimhir Ceadúnais CYAL50351092.
© National Mapping Division of Tailte Éireann . All rights reserved. Licence number CYAL50351092.
Córas Comhordanáidí: Trasteilgean Mercator na hÉireann / Co-ordinate System: Irish Transverse Mercator.

## LCS na Bearú agus na Feoire
## River Barrow and River Nore SAC

1:5000 O.S. TILE 4298d 146 of 446 Uimhir Bhileog Innéacs/ Index Sheet Number: 2

0 0.5km

Scála / Scale 1:7,500

## SITE CODE
## 002162

Leagan / Version: 3.04

Arna chló an / Printed on: 24/10/2024

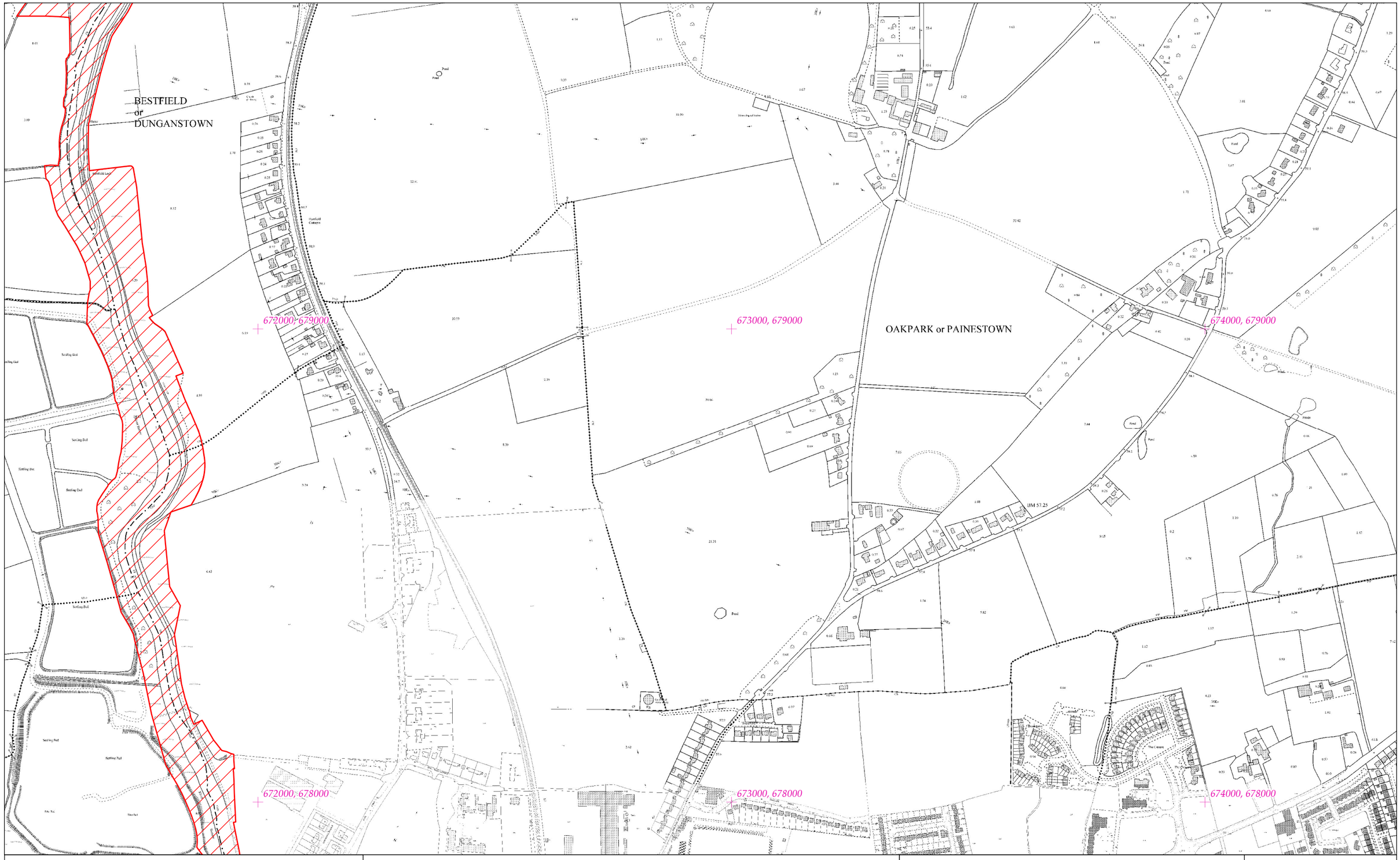


# Rialachán 4(1)(b) / Regulation 4(1)(b)

Leathanach 147 de 446

Page 147 of 446

(Co. Cheatharlach, Co. Chill Dara, Co. Chill Chainnigh, Co. Laoise, Co. Uíbh Fhailí, Co. Thiobraid Árann, Co. Phort Láirge agus Co. Loch Garman.)

(Co. Carlow, Co. Kildare, Co. Kilkenny, Co. Laois, Co. Offaly, Co.Tipperary, Co.Waterford and Co. Wexford)

# LIMISTÉAR FAOI CHAOMHNÚ SPEISIALTA
# SPECIAL AREA OF CONSERVATION

**© Rannán Náisiúnta Mapála de Thailte Éireann. Gach ceart ar cosaint. Uimhir Ceadúnais CYAL50351092.**
**© National Mapping Division of Tailte Éireann . All rights reserved. Licence number CYAL50351092.**
**Córas Comhordanáidí: Trasteilgean Mercator na hÉireann / Co-ordinate System: Irish Transverse Mercator.**

LCS na Bearú agus na Feoire
River Barrow and River Nore SAC

1:5000 O.S. TILE 4299c 147 of 446 Uimhir Bhileog Innéacs/ Index Sheet Number: 2

SITE CODE
002162

0 0.5km

Scála / Scale 1:7,500

Leagan / Version: 3.04

Arna chló an / Printed on: 24/10/2024

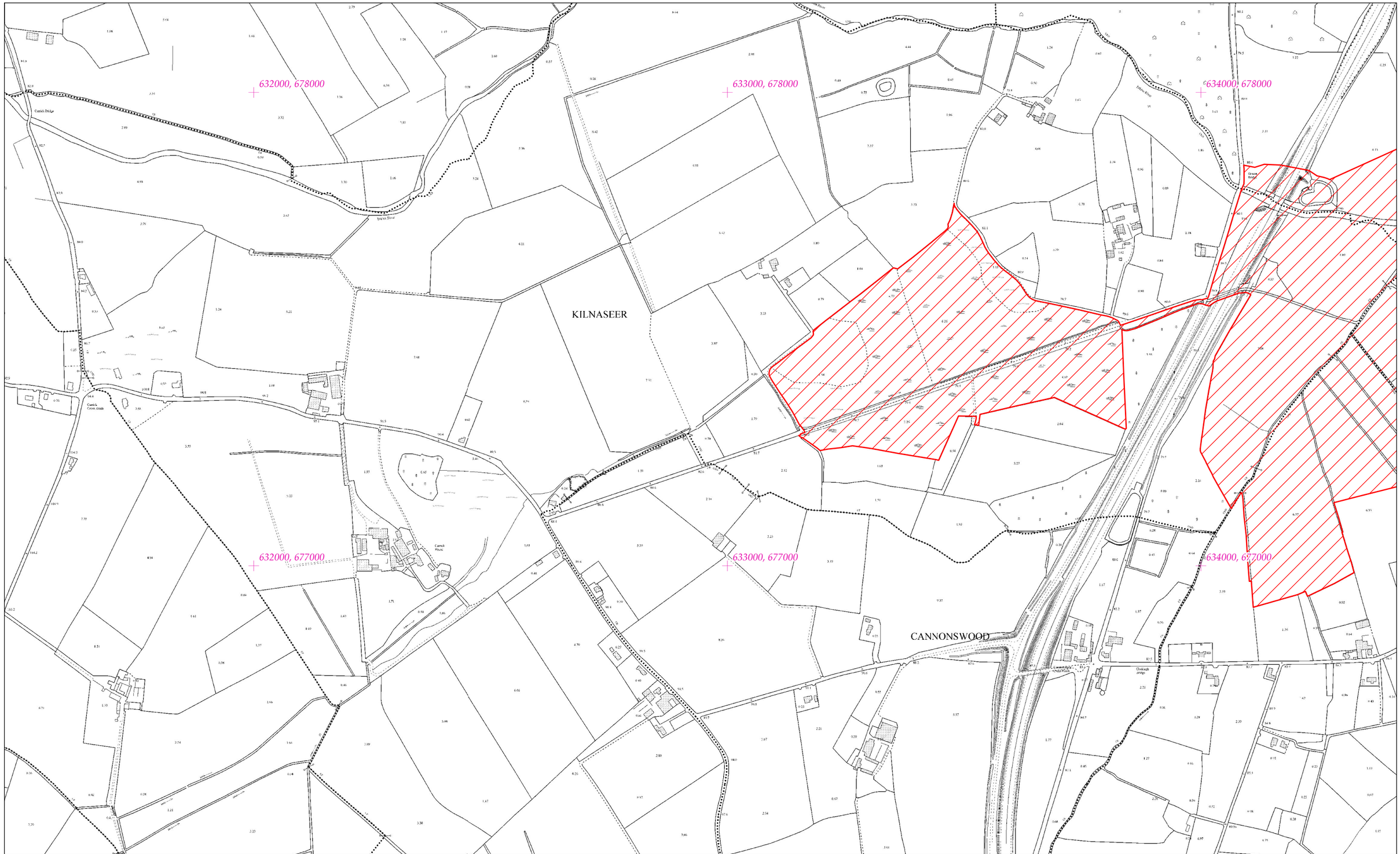


# Rialachán 4(1)(b) / Regulation 4(1)(b)

Leathanach 148 de 446

Page 148 of 446

(Co. Cheatharlach, Co. Chill Dara, Co. Chill Chainnigh, Co. Laoise, Co. Uíbh Fhailí, Co. Thiobraid Árann, Co. Phort Láirge agus Co. Loch Garman.)

(Co. Carlow, Co. Kildare, Co. Kilkenny, Co. Laois, Co. Offaly, Co.Tipperary, Co.Waterford and Co. Wexford)

# LIMISTÉAR FAOI CHAOMHNÚ SPEISIALTA
# SPECIAL AREA OF CONSERVATION

© Rannán Náisiúnta Mapála de Thailte Éireann. Gach ceart ar cosaint. Uimhir Ceadúnais CYAL50351092.
© National Mapping Division of Tailte Éireann . All rights reserved. Licence number CYAL50351092.
Córas Comhordanáidí: Trasteilgean Mercator na hÉireann / Co-ordinate System: Irish Transverse Mercator.

## LCS na Bearú agus na Feoire
## River Barrow and River Nore SAC

1:5000 O.S. TILE 4347a 148 of 446 Uimhir Bhileog Innéacs/ Index Sheet Number: 3

0 0.5km

Scála / Scale 1:7,500

## SITE CODE
## 002162

Leagan / Version: 3.04

Arna chló an / Printed on: 24/10/2024

634000, 678000

635000, 678000

636000, 678000

BRACCAS

634000, 677000

635000, 677000

636000, 677000

SWOOD

NEWTOWN

GORTEEN

# Rialachán 4(1)(b) / Regulation 4(1)(b)

Leathanach 149 de 446 (Co. Cheatharlach, Co. Chill Dara, Co. Chill Chainnigh, Co. Laoise, Co. Uíbh Fhailí, Co. Thiobraid Árann, Co. Phort Láirge agus Co. Loch Garman.)

Page 149 of 446 (Co. Carlow, Co. Kildare, Co. Kilkenny, Co. Laois, Co. Offaly, Co.Tipperary, Co.Waterford and Co. Wexford)

# LIMISTÉAR FAOI CHAOMHNÚ SPEISIALTA
# SPECIAL AREA OF CONSERVATION

© Rannán Náisiúnta Mapála de Thailte Éireann. Gach ceart ar cosaint. Uimhir Ceadúnais CYAL50351092.
© National Mapping Division of Tailte Éireann . All rights reserved. Licence number CYAL50351092.
Córas Comhordanáidí: Trasteilgean Mercator na hÉireann / Co-ordinate System: Irish Transverse Mercator.

LCS na Bearú agus na Feoire
River Barrow and River Nore SAC

1:5000 O.S. TILE 4347b 149 of 446 Uimhir Bhileog Innéacs/ Index Sheet Number: 3

0 0.5km

Scála / Scale 1:7,500

SITE CODE
002162

Leagan / Version: 3.04

Arna chló an / Printed on: 24/10/2024

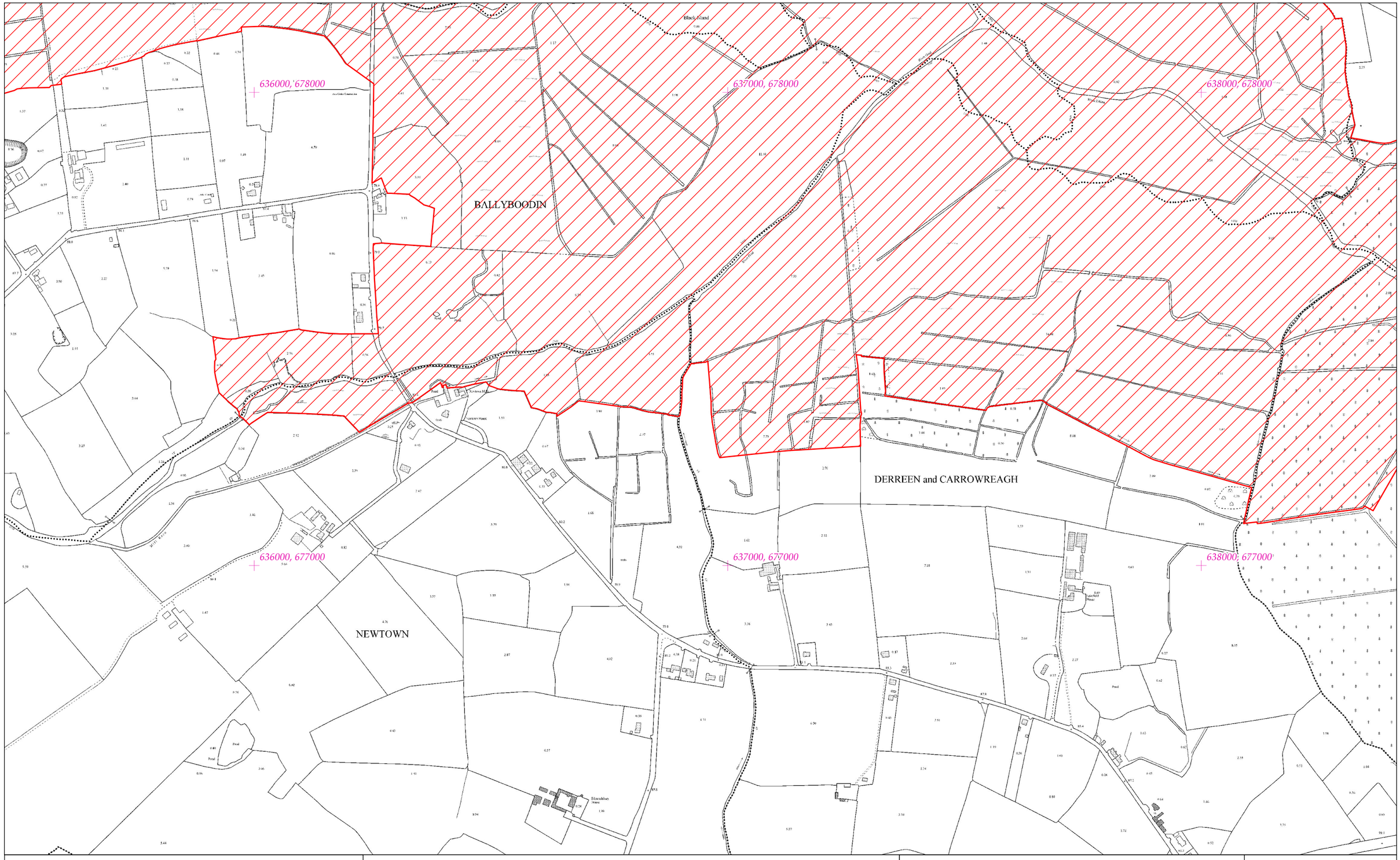


# Rialachán 4(1)(b) / Regulation 4(1)(b)

# LIMISTÉAR FAOI CHAOMHNÚ SPEISIALTA
# SPECIAL AREA OF CONSERVATION

## LCS na Bearú agus na Feoire
## River Barrow and River Nore SAC

## SITE CODE
## 002162



(Co. Cheatharlach, Co. Chill Dara, Co. Chill Chainnigh, Co. Laoise, Co. Uíbh Fhailí, Co. Thiobraid Árann, Co. Phort Láirge agus Co. Loch Garman.)

(Co. Carlow, Co. Kildare, Co. Kilkenny, Co. Laois, Co. Offaly, Co.Tipperary, Co.Waterford and Co. Wexford)

© Rannán Náisiúnta Mapála de Thailte Éireann. Gach ceart ar cosaint. Uimhir Ceadúnais CYAL50351092.
© National Mapping Division of Tailte Éireann . All rights reserved. Licence number CYAL50351092.
Córas Comhordanáidí: Trasteilgean Mercator na hÉireann / Co-ordinate System: Irish Transverse Mercator.

1:5000 O.S. TILE 4348a 150 of 446 Uimhir Bhileog Innéacs/ Index Sheet Number: 3

0 0.5km

Scála / Scale 1:7,500

Leagan / Version: 3.04

Arna chló an / Printed on: 24/10/2024

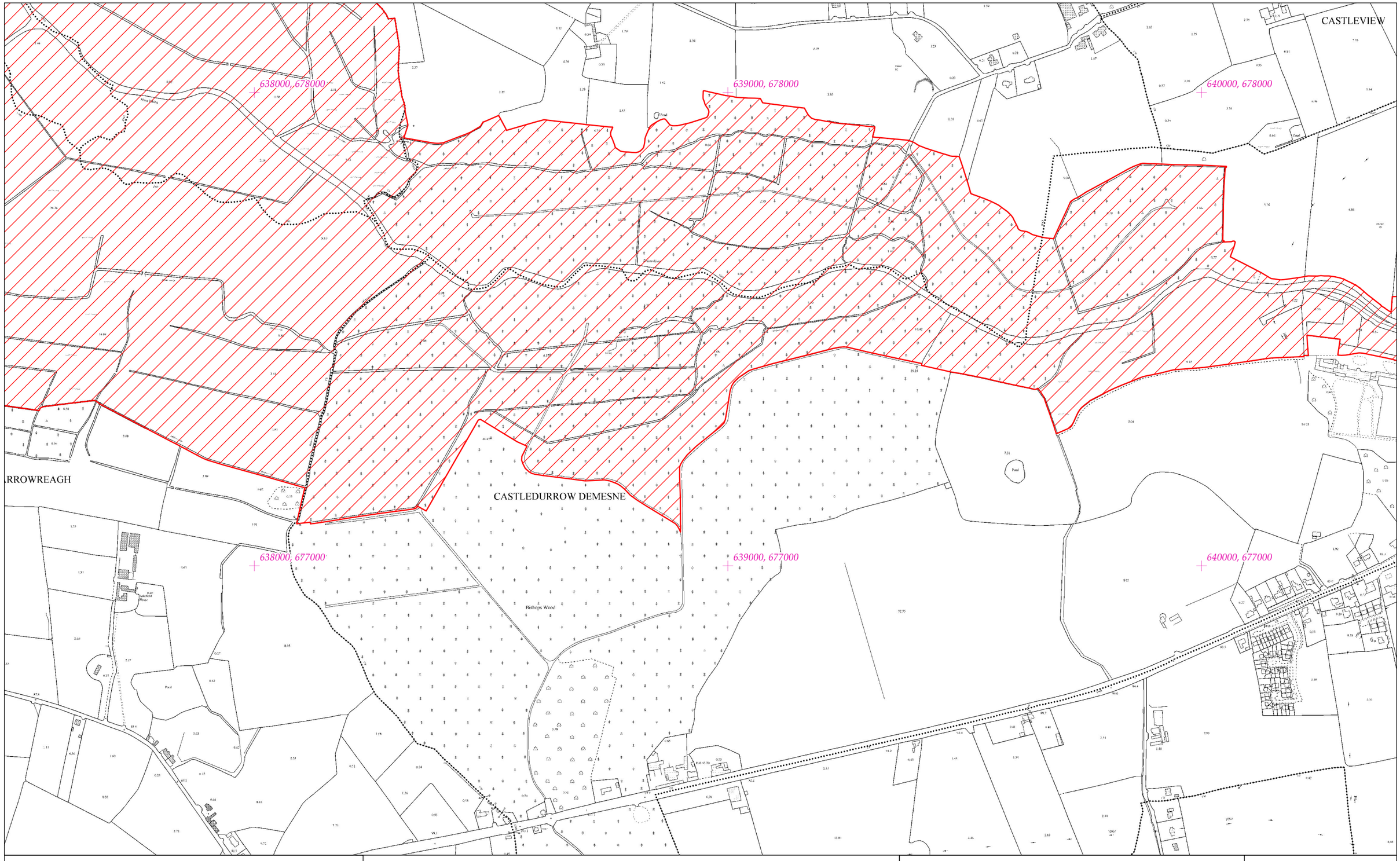


# Rialachán 4(1)(b) / Regulation 4(1)(b)

Leathanach 151 de 446

(Co. Cheatharlach, Co. Chill Dara, Co. Chill Chainnigh, Co. Laoise, Co. Uíbh Fhailí, Co. Thiobraid Árann, Co. Phort Láirge agus Co. Loch Garman.)

Page 151 of 446

(Co. Carlow, Co. Kildare, Co. Kilkenny, Co. Laois, Co. Offaly, Co.Tipperary, Co.Waterford and Co. Wexford)

# LIMISTÉAR FAOI CHAOMHNÚ SPEISIALTA
# SPECIAL AREA OF CONSERVATION

© Rannán Náisiúnta Mapála de Thailte Éireann. Gach ceart ar cosaint. Uimhir Ceadúnais CYAL50351092.
© National Mapping Division of Tailte Éireann . All rights reserved. Licence number CYAL50351092.
Córas Comhordanáidí: Trasteilgean Mercator na hÉireann / Co-ordinate System: Irish Transverse Mercator.

LCS na Bearú agus na Feoire
River Barrow and River Nore SAC

1:5000 O.S. TILE 4348b 151 of 446 Uimhir Bhileog Innéacs/ Index Sheet Number: 3

0 0.5km

Scála / Scale 1:7,500

SITE CODE
002162

Leagan / Version: 3.04

Arna chló an / Printed on: 24/10/2024

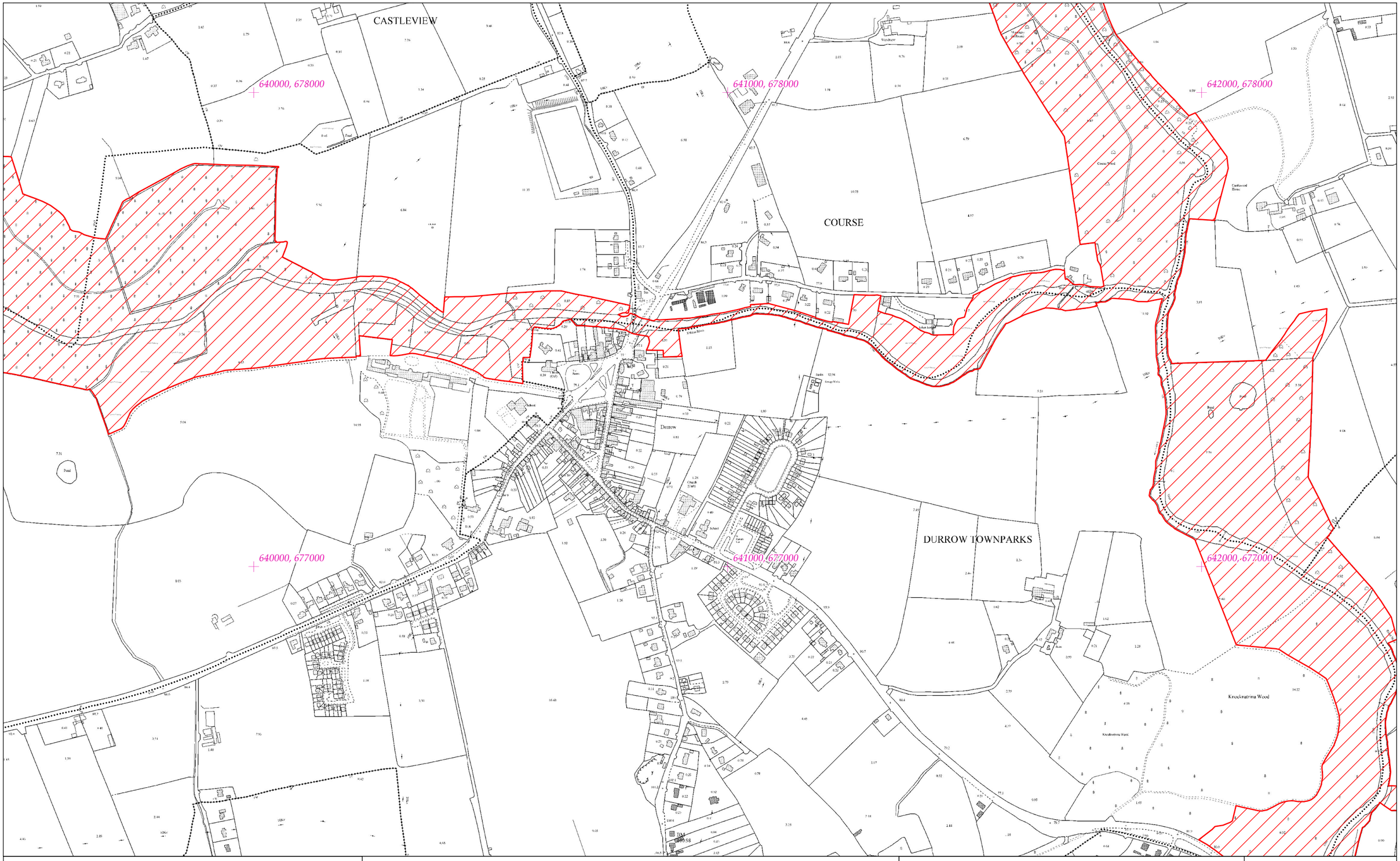


# Rialachán 4(1)(b) / Regulation 4(1)(b)

Leathanach 152 de 446

(Co. Cheatharlach, Co. Chill Dara, Co. Chill Chainnigh, Co. Laoise, Co. Uíbh Fhailí, Co. Thiobraid Árann, Co. Phort Láirge agus Co. Loch Garman.)

Page 152 of 446

(Co. Carlow, Co. Kildare, Co. Kilkenny, Co. Laois, Co. Offaly, Co.Tipperary, Co.Waterford and Co. Wexford)

# LIMISTÉAR FAOI CHAOMHNÚ SPEISIALTA
# SPECIAL AREA OF CONSERVATION

**© Rannán Náisiúnta Mapála de Thailte Éireann. Gach ceart ar cosaint. Uimhir Ceadúnais CYAL50351092.**
**© National Mapping Division of Tailte Éireann . All rights reserved. Licence number CYAL50351092.**
**Córas Comhordanáidí: Trasteilgean Mercator na hÉireann / Co-ordinate System: Irish Transverse Mercator.**

## LCS na Bearú agus na Feoire
## River Barrow and River Nore SAC

1:5000 O.S. TILE 4349a 152 of 446 Uimhir Bhileog Innéacs/ Index Sheet Number: 3

0 0.5km

Scála / Scale 1:7,500

## SITE CODE
## 002162

Leagan / Version: 3.04

Arna chló an / Printed on: 24/10/2024

642000, 678000

643000, 678000

644000, 678000

CLORHAUN

RAHEENDUFF
An Raithín Dubh

OW TOWNPARKS

642000, 677000

643000, 677000

644000, 677000

Knockmatina Wood

Knockmatina Wood

Pond

Pond

Spring

Spring

Comfywood House

Mountain (in Bank)

Forest Track

Forest Track

Rialachán 4(1)(b) / Regulation 4(1)(b)

Leathanach 153 de 446

(Co. Cheatharlach, Co. Chill Dara, Co. Chill Chainnigh, Co. Laoise, Co. Uíbh Fhailí, Co. Thiobraid Árann, Co. Phort Láirge agus Co. Loch Garman.)

Page 153 of 446

(Co. Carlow, Co. Kildare, Co. Kilkenny, Co. Laois, Co. Offaly, Co.Tipperary, Co.Waterford and Co. Wexford)

# LIMISTÉAR FAOI CHAOMHNÚ SPEISIALTA
# SPECIAL AREA OF CONSERVATION

© Rannán Náisiúnta Mapála de Thailte Éireann. Gach ceart ar cosaint. Uimhir Ceadúnais CYAL50351092.
© National Mapping Division of Tailte Éireann . All rights reserved. Licence number CYAL50351092.
Córas Comhordanáidí: Trasteilgean Mercator na hÉireann / Co-ordinate System: Irish Transverse Mercator.

LCS na Bearú agus na Feoire
River Barrow and River Nore SAC

1:5000 O.S. TILE 4349b 153 of 446 Uimhir Bhileog Innéacs/ Index Sheet Number: 3

0 0.5km

Scála / Scale 1:7,500

SITE CODE
002162

Leagan / Version: 3.04

Arna chló an / Printed on: 24/10/2024

642000, 676000

643000, 676000

644000, 676000

GRENAN
An Grianán

Atamagh

EAR
n Mhaoir

642000, 675000

643000, 675000

644000, 675000

# Rialachán 4(1)(b) / Regulation 4(1)(b)

Leathanach 154 de 446 (Co. Cheatharlach, Co. Chill Dara, Co. Chill Chainnigh, Co. Laoise, Co. Uíbh Fhailí, Co. Thiobraid Árann, Co. Phort Láirge agus Co. Loch Garman.)

Page 154 of 446 (Co. Carlow, Co. Kildare, Co. Kilkenny, Co. Laois, Co. Offaly, Co.Tipperary, Co.Waterford and Co. Wexford)

# LIMISTÉAR FAOI CHAOMHNÚ SPEISIALTA
# SPECIAL AREA OF CONSERVATION

© Rannán Náisiúnta Mapála de Thailte Éireann. Gach ceart ar cosaint. Uimhir Ceadúnais CYAL50351092.
© National Mapping Division of Tailte Éireann . All rights reserved. Licence number CYAL50351092.
Córas Comhordanáidí: Trasteilgean Mercator na hÉireann / Co-ordinate System: Irish Transverse Mercator.

## LCS na Bearú agus na Feoire
## River Barrow and River Nore SAC

1:5000 O.S. TILE 4349d 154 of 446 Uimhir Bhileog Innéacs/ Index Sheet Number: 3

0 0.5km

Scála / Scale 1:7,500

## SITE CODE
## 002162

Leagan / Version: 3.04

Arna chló an / Printed on: 24/10/2024

644000, 678000

645000, 678000

646000, 678000

644000, 677000

645000, 677000

646000, 677000

CLORHAUN

RAHEENDUFF
An Ráithín Dubh

CASTLEMARKET EAST
Caisleán na Margaíoch Thoir

CASTLEMARKET WEST
Caisleán an Mhargaíoch Thiar

FARLSGARDEN
Gairrai na Iarla

# Rialachán 4(1)(b) / Regulation 4(1)(b)

Leathanach 155 de 446 (Co. Cheatharlach, Co. Chill Dara, Co. Chill Chainnigh, Co. Laoise, Co. Uíbh Fhailí, Co. Thiobraid Árann, Co. Phort Láirge agus Co. Loch Garman.)

Page 155 of 446 (Co. Carlow, Co. Kildare, Co. Kilkenny, Co. Laois, Co. Offaly, Co.Tipperary, Co.Waterford and Co. Wexford)

# LIMISTÉAR FAOI CHAOMHNÚ SPEISIALTA
# SPECIAL AREA OF CONSERVATION

© Rannán Náisiúnta Mapála de Thailte Éireann. Gach ceart ar cosaint. Uimhir Ceadúnais CYAL50351092.
© National Mapping Division of Tailte Éireann . All rights reserved. Licence number CYAL50351092.
Córas Comhordanáidí: Trasteilgean Mercator na hÉireann / Co-ordinate System: Irish Transverse Mercator.

## LCS na Bearú agus na Feoire
## River Barrow and River Nore SAC

1:5000 O.S. TILE 4350a 155 of 446 Uimhir Bhileog Innéacs/ Index Sheet Number: 3

0 0.5km

Scála / Scale 1:7,500

## SITE CODE
## 002162

Leagan / Version: 3.04

Arna chló an / Printed on: 24/10/2024

646000, 678000

647000, 678000

648000, 678000

646000, 677000

647000, 677000

648000, 677000

CASTLEMARKET EAST
Caiscéan an Mhargaigh Thoir

# Rialachán 4(1)(b) / Regulation 4(1)(b)

Leathanach 156 de 446

(Co. Cheatharlach, Co. Chill Dara, Co. Chill Chainnigh, Co. Laoise, Co. Uíbh Fhailí, Co. Thiobraid Árann, Co. Phort Láirge agus Co. Loch Garman.)

Page 156 of 446

(Co. Carlow, Co. Kildare, Co. Kilkenny, Co. Laois, Co. Offaly, Co.Tipperary, Co.Waterford and Co. Wexford)

# LIMISTÉAR FAOI CHAOMHNÚ SPEISIALTA
# SPECIAL AREA OF CONSERVATION

**© Rannán Náisiúnta Mapála de Thailte Éireann. Gach ceart ar cosaint. Uimhir Ceadúnais CYAL50351092.**
**© National Mapping Division of Tailte Éireann . All rights reserved. Licence number CYAL50351092.**
**Córas Comhordanáidí: Trasteilgean Mercator na hÉireann / Co-ordinate System: Irish Transverse Mercator.**

LCS na Bearú agus na Feoire
River Barrow and River Nore SAC

1:5000 O.S. TILE 4350b 156 of 446 Uimhir Bhileog Innéacs/ Index Sheet Number: 3

0 0.5km

Scála / Scale 1:7,500

SITE CODE
002162

Leagan / Version: 3.04

Arna chló an / Printed on: 24/10/2024

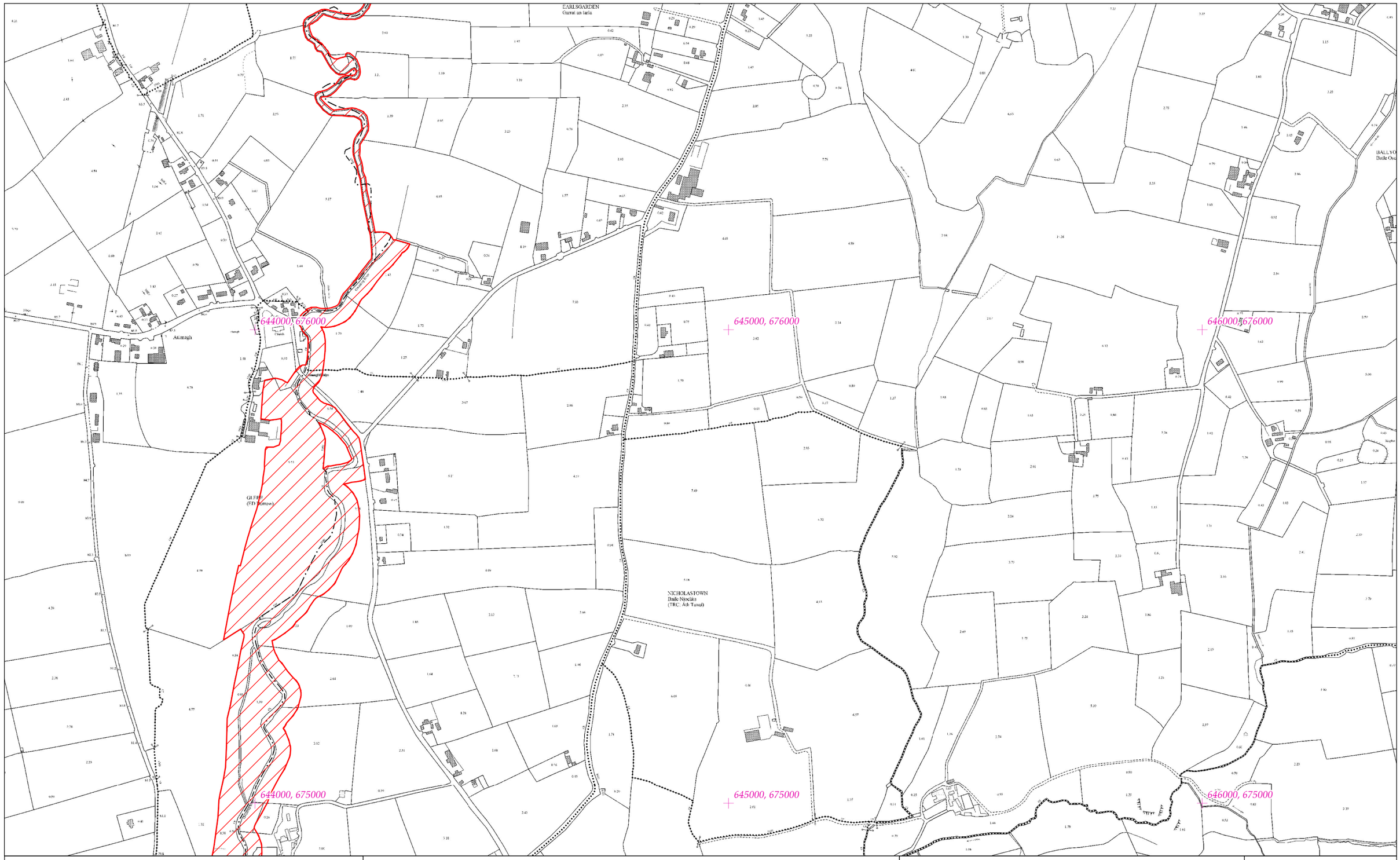


# Rialachán 4(1)(b) / Regulation 4(1)(b)

Leathanach 157 de 446 (Co. Cheatharlach, Co. Chill Dara, Co. Chill Chainnigh, Co. Laoise, Co. Uíbh Fhailí, Co. Thiobraid Árann, Co. Phort Láirge agus Co. Loch Garman.)

Page 157 of 446 (Co. Carlow, Co. Kildare, Co. Kilkenny, Co. Laois, Co. Offaly, Co.Tipperary, Co.Waterford and Co. Wexford)

# LIMISTÉAR FAOI CHAOMHNÚ SPEISIALTA
# SPECIAL AREA OF CONSERVATION

© Rannán Náisiúnta Mapála de Thailte Éireann. Gach ceart ar cosaint. Uimhir Ceadúnais CYAL50351092.
© National Mapping Division of Tailte Éireann . All rights reserved. Licence number CYAL50351092.
Córas Comhordanáidí: Trasteilgean Mercator na hÉireann / Co-ordinate System: Irish Transverse Mercator.

## LCS na Bearú agus na Feoire
## River Barrow and River Nore SAC

1:5000 O.S. TILE 4350c 157 of 446 Uimhir Bhileog Innéacs/ Index Sheet Number: 3

0 0.5km

Scála / Scale 1:7,500

## SITE CODE
## 002162

Leagan / Version: 3.04

Arna chló an / Printed on: 24/10/2024

654000, 678000

655000, 678000

656000, 678000

I.OAN
Na Leamháin

654000, 677000

655000, 677000

656000, 677000

# Rialachán 4(1)(b) / Regulation 4(1)(b)

Leathanach 158 de 446

(Co. Cheatharlach, Co. Chill Dara, Co. Chill Chainnigh, Co. Laoise, Co. Uíbh Fhailí, Co. Thiobraid Árann, Co. Phort Láirge agus Co. Loch Garman.)

Page 158 of 446

(Co. Carlow, Co. Kildare, Co. Kilkenny, Co. Laois, Co. Offaly, Co.Tipperary, Co.Waterford and Co. Wexford)

# LIMISTÉAR FAOI CHAOMHNÚ SPEISIALTA
# SPECIAL AREA OF CONSERVATION

**© Rannán Náisiúnta Mapála de Thailte Éireann. Gach ceart ar cosaint. Uimhir Ceadúnais CYAL50351092.**
**© National Mapping Division of Tailte Éireann . All rights reserved. Licence number CYAL50351092.**
**Córas Comhordanáidí: Trasteilgean Mercator na hÉireann / Co-ordinate System: Irish Transverse Mercator.**

## LCS na Bearú agus na Feoire
## River Barrow and River Nore SAC

1:5000 O.S. TILE 4352b 158 of 446 Uimhir Bhileog Innéacs/ Index Sheet Number: 3

0 0.5km

Scála / Scale 1:7,500

## SITE CODE
## 002162

Leagan / Version: 3.04

Arna chló an / Printed on: 24/10/2024

652000, 676000

653000, 676000

654000, 676000

BALLYLINNEN
Baile Uí Lonáin

652000, 675000

653000, 675000

654000, 675000

# Rialachán 4(1)(b) / Regulation 4(1)(b)

Leathanach 159 de 446

Page 159 of 446

(Co. Cheatharlach, Co. Chill Dara, Co. Chill Chainnigh, Co. Laoise, Co. Uíbh Fhailí, Co. Thiobraid Árann, Co. Phort Láirge agus Co. Loch Garman.)

(Co. Carlow, Co. Kildare, Co. Kilkenny, Co. Laois, Co. Offaly, Co.Tipperary, Co.Waterford and Co. Wexford)

# LIMISTÉAR FAOI CHAOMHNÚ SPEISIALTA
# SPECIAL AREA OF CONSERVATION

© Rannán Náisiúnta Mapála de Thailte Éireann. Gach ceart ar cosaint. Uimhir Ceadúnais CYAL50351092.
© National Mapping Division of Tailte Éireann . All rights reserved. Licence number CYAL50351092.
Córas Comhordanáidí: Trasteilgean Mercator na hÉireann / Co-ordinate System: Irish Transverse Mercator.

## LCS na Bearú agus na Feoire
## River Barrow and River Nore SAC

1:5000 O.S. TILE 4352c 159 of 446 Uimhir Bhileog Innéacs/ Index Sheet Number: 3

0 0.5km

Scála / Scale 1:7,500

## SITE CODE
## 002162

Leagan / Version: 3.04

Arna chló an / Printed on: 24/10/2024

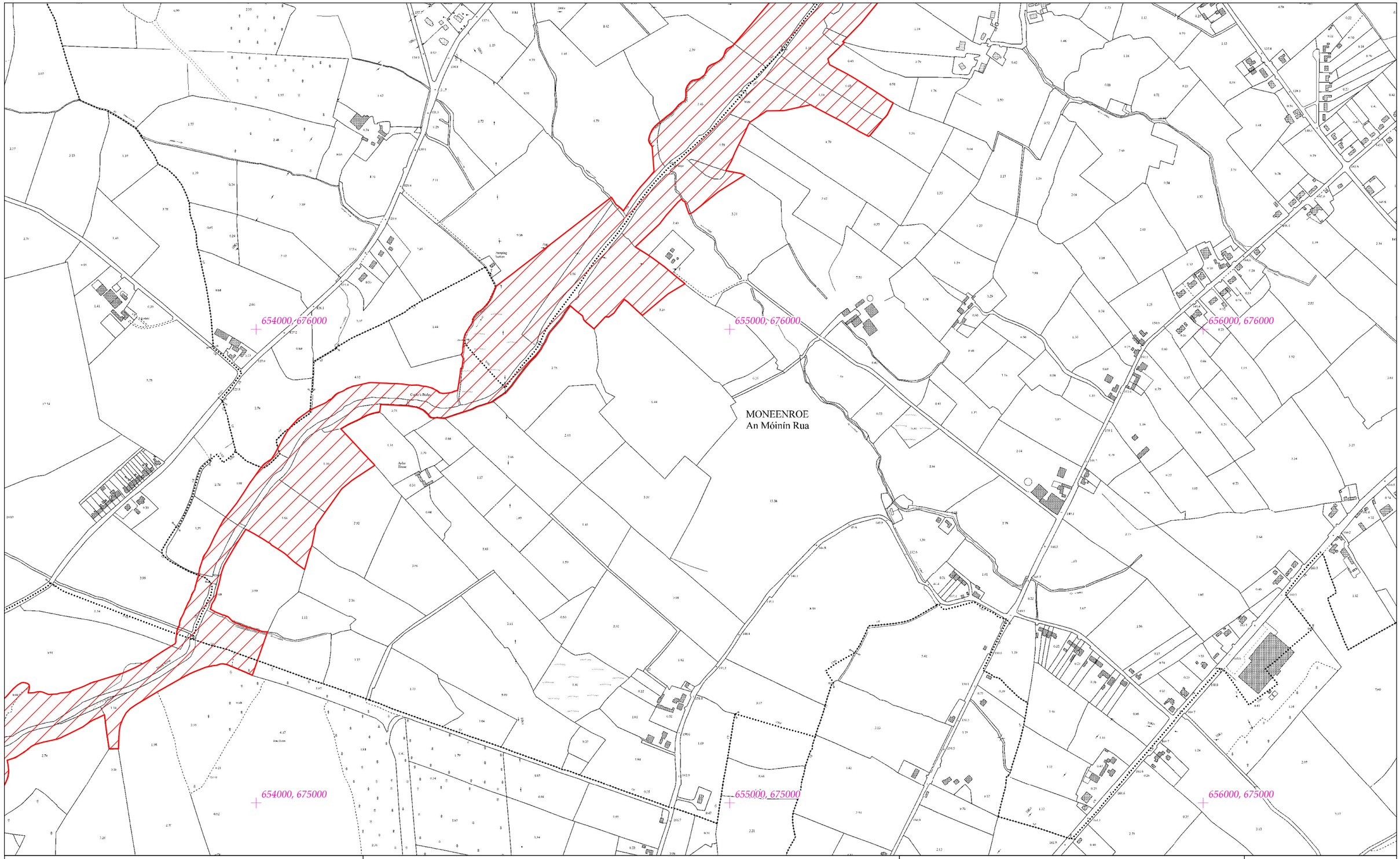


# Rialachán 4(1)(b) / Regulation 4(1)(b)

Leathanach 160 de 446 (Co. Cheatharlach, Co. Chill Dara, Co. Chill Chainnigh, Co. Laoise, Co. Uíbh Fhailí, Co. Thiobraid Árann, Co. Phort Láirge agus Co. Loch Garman.)

Page 160 of 446 (Co. Carlow, Co. Kildare, Co. Kilkenny, Co. Laois, Co. Offaly, Co.Tipperary, Co.Waterford and Co. Wexford)

# LIMISTÉAR FAOI CHAOMHNÚ SPEISIALTA
# SPECIAL AREA OF CONSERVATION

**© Rannán Náisiúnta Mapála de Thailte Éireann. Gach ceart ar cosaint. Uimhir Ceadúnais CYAL50351092.**
**© National Mapping Division of Tailte Éireann . All rights reserved. Licence number CYAL50351092.**
**Córas Comhordanáidí: Trasteilgean Mercator na hÉireann / Co-ordinate System: Irish Transverse Mercator.**

## LCS na Bearú agus na Feoire
## River Barrow and River Nore SAC

1:5000 O.S. TILE 4352d 160 of 446 Uimhir Bhileog Innéacs/ Index Sheet Number: 3

0 0.5km

Scála / Scale 1:7,500

## SITE CODE
## 002162

Leagan / Version: 3.04

Arna chló an / Printed on: 24/10/2024

656000, 678000

657000, 678000

658000, 678000

656000, 677000

657000, 677000

658000, 677000

CLONEEN
An Cluainín

Chapel View Road

Monfarlis Bridge

Cloneen House

Cloneen Lodge

Cloneen House

Cloneen Bridge

Cinclonal House

Glebe

Glebe

Glebe

Railyard

# Rialachán 4(1)(b) / Regulation 4(1)(b)

Leathanach 161 de 446 (Co. Cheatharlach, Co. Chill Dara, Co. Chill Chainnigh, Co. Laoise, Co. Uíbh Fhailí, Co. Thiobraid Árann, Co. Phort Láirge agus Co. Loch Garman.)

Page 161 of 446 (Co. Carlow, Co. Kildare, Co. Kilkenny, Co. Laois, Co. Offaly, Co.Tipperary, Co.Waterford and Co. Wexford)

# LIMISTÉAR FAOI CHAOMHNÚ SPEISIALTA
# SPECIAL AREA OF CONSERVATION

© Rannán Náisiúnta Mapála de Thailte Éireann. Gach ceart ar cosaint. Uimhir Ceadúnais CYAL50351092.
© National Mapping Division of Tailte Éireann . All rights reserved. Licence number CYAL50351092.
Córas Comhordanáidí: Trasteilgean Mercator na hÉireann / Co-ordinate System: Irish Transverse Mercator.

## LCS na Bearú agus na Feoire
## River Barrow and River Nore SAC

1:5000 O.S. TILE 4353a 161 of 446 Uimhir Bhileog Innéacs/ Index Sheet Number: 4

0 0.5km

Scála / Scale 1:7,500

## SITE CODE
## 002162

Leagan / Version: 3.04

Arna chló an / Printed on: 24/10/2024

658000, 678000

659000, 678000

660000, 678000

CLONBROCK

658000, 677000

659000, 677000

660000, 677000

CRETTYARD

GARRENDENNY

# Rialachán 4(1)(b) / Regulation 4(1)(b)

Leathanach 162 de 446

Page 162 of 446

(Co. Cheatharlach, Co. Chill Dara, Co. Chill Chainnigh, Co. Laoise, Co. Uíbh Fhailí, Co. Thiobraid Árann, Co. Phort Láirge agus Co. Loch Garman.)

(Co. Carlow, Co. Kildare, Co. Kilkenny, Co. Laois, Co. Offaly, Co.Tipperary, Co.Waterford and Co. Wexford)

# LIMISTÉAR FAOI CHAOMHNÚ SPEISIALTA
# SPECIAL AREA OF CONSERVATION

© Rannán Náisiúnta Mapála de Thailte Éireann. Gach ceart ar cosaint. Uimhir Ceadúnais CYAL50351092.
© National Mapping Division of Tailte Éireann . All rights reserved. Licence number CYAL50351092.
Córas Comhordanáidí: Trasteilgean Mercator na hÉireann / Co-ordinate System: Irish Transverse Mercator.

## LCS na Bearú agus na Feoire
## River Barrow and River Nore SAC

1:5000 O.S. TILE 4353b 162 of 446 Uimhir Bhileog Innéacs/ Index Sheet Number: 4

0 0.5km

Scála / Scale 1:7,500

## SITE CODE
## 002162

Leagan / Version: 3.04

Arna chló an / Printed on: 24/10/2024

668000, 678000

669000, 678000

670000, 678000

668000, 677000

669000, 677000

670000, 677000

CLONMORE

DERRYMOYLE

BALLYKILLEN

PART OF SPRINGHILL

OLDERRIG

# Rialachán 4(1)(b) / Regulation 4(1)(b)

Leathanach 163 de 446

Page 163 of 446

(Co. Cheatharlach, Co. Chill Dara, Co. Chill Chainnigh, Co. Laoise, Co. Uíbh Fhailí, Co. Thiobraid Árann, Co. Phort Láirge agus Co. Loch Garman.)

(Co. Carlow, Co. Kildare, Co. Kilkenny, Co. Laois, Co. Offaly, Co.Tipperary, Co.Waterford and Co. Wexford)

# LIMISTÉAR FAOI CHAOMHNÚ SPEISIALTA
# SPECIAL AREA OF CONSERVATION

© Rannán Náisiúnta Mapála de Thailte Éireann. Gach ceart ar cosaint. Uimhir Ceadúnais CYAL50351092.
© National Mapping Division of Tailte Éireann . All rights reserved. Licence number CYAL50351092.
Córas Comhordanáidí: Trasteilgean Mercator na hÉireann / Co-ordinate System: Irish Transverse Mercator.

## LCS na Bearú agus na Feoire
## River Barrow and River Nore SAC

1:5000 O.S. TILE 4356a 163 of 446 Uimhir Bhileog Innéacs/ Index Sheet Number: 4

0 0.5km

Scála / Scale 1:7,500

## SITE CODE
## 002162

Leagan / Version: 3.04

Arna chló an / Printed on: 24/10/2024

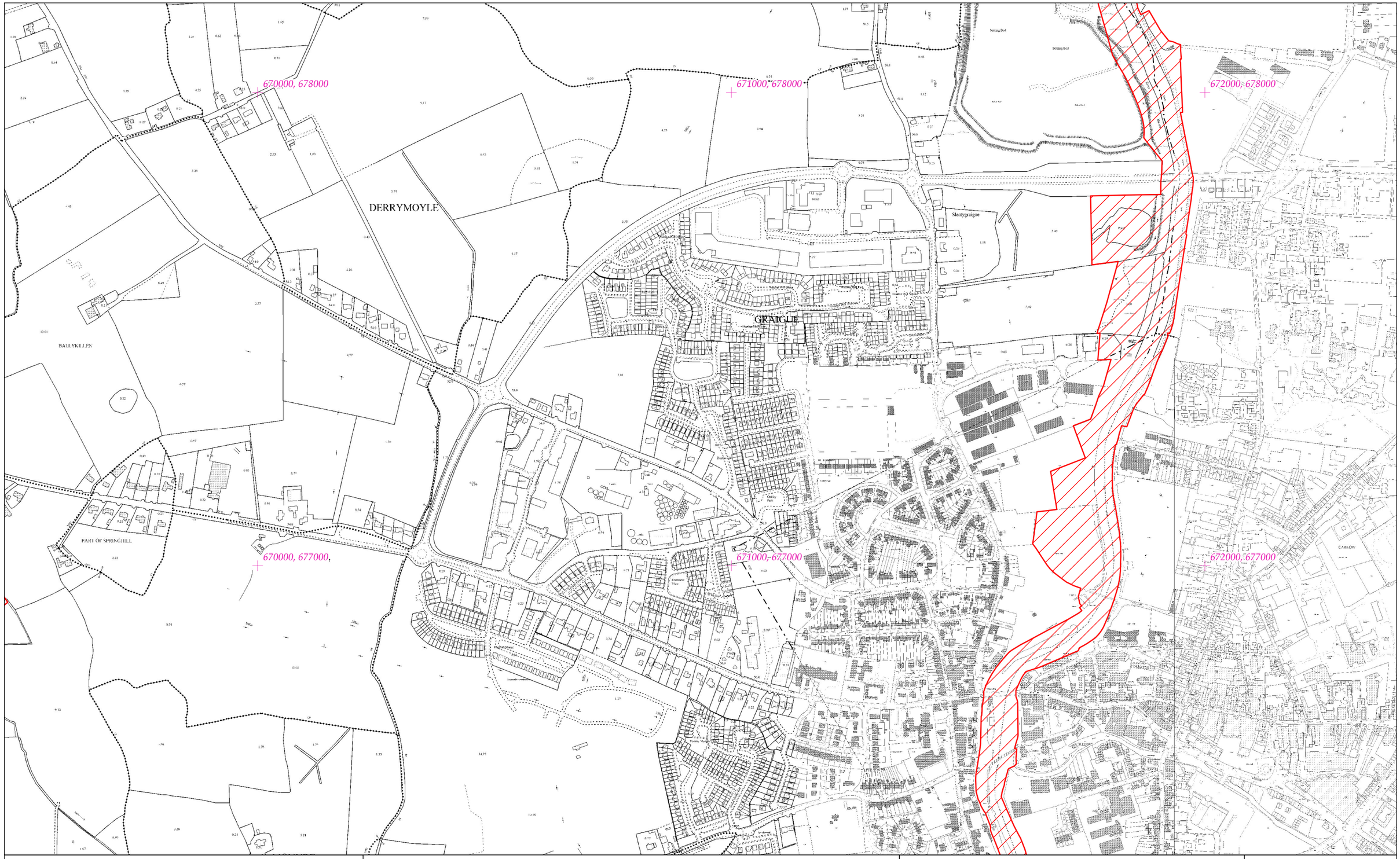


## Rialachán 4(1)(b) / Regulation 4(1)(b)

Leathanach 164 de 446 (Co. Cheatharlach, Co. Chill Dara, Co. Chill Chainnigh, Co. Laoise, Co. Uíbh Fhailí, Co. Thiobraid Árann, Co. Phort Láirge agus Co. Loch Garman.)

Page 164 of 446 (Co. Carlow, Co. Kildare, Co. Kilkenny, Co. Laois, Co. Offaly, Co.Tipperary, Co.Waterford and Co. Wexford)

# LIMISTÉAR FAOI CHAOMHNÚ SPEISIALTA
# SPECIAL AREA OF CONSERVATION

© Rannán Náisiúnta Mapála de Thailte Éireann. Gach ceart ar cosaint. Uimhir Ceadúnais CYAL50351092.
© National Mapping Division of Tailte Éireann . All rights reserved. Licence number CYAL50351092.
Córas Comhordanáidí: Trasteilgean Mercator na hÉireann / Co-ordinate System: Irish Transverse Mercator.

LCS na Bearú agus na Feoire
River Barrow and River Nore SAC

1:5000 O.S. TILE 4356b 164 of 446 Uimhir Bhileog Innéacs/ Index Sheet Number: 4

0 0.5km

Scála / Scale 1:7,500

SITE CODE
002162

Leagan / Version: 3.04

Arna chló an / Printed on: 24/10/2024

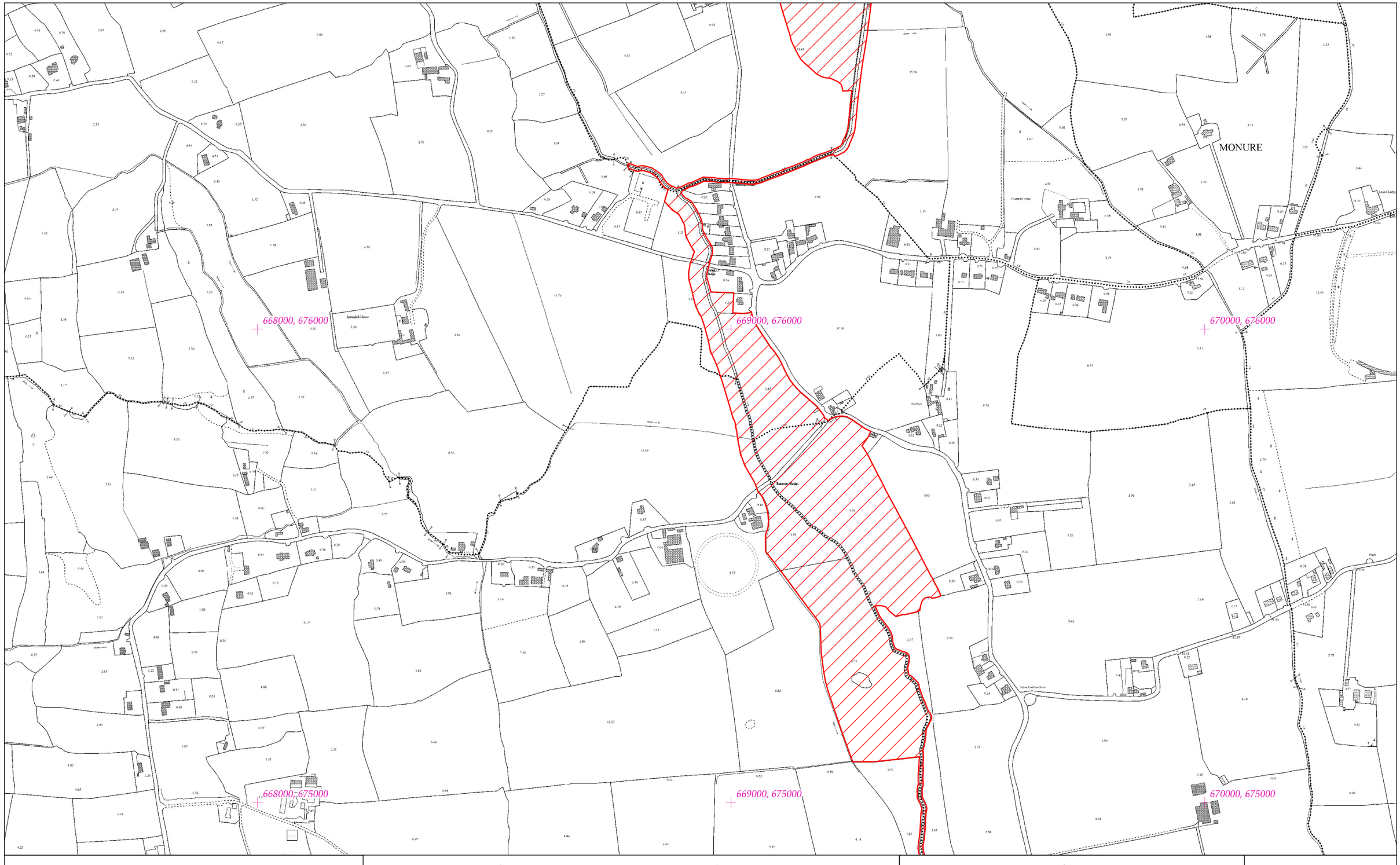


## Rialachán 4(1)(b) / Regulation 4(1)(b)

Leathanach 165 de 446 (Co. Cheatharlach, Co. Chill Dara, Co. Chill Chainnigh, Co. Laoise, Co. Uíbh Fhailí, Co. Thiobraid Árann, Co. Phort Láirge agus Co. Loch Garman.)

Page 165 of 446 (Co. Carlow, Co. Kildare, Co. Kilkenny, Co. Laois, Co. Offaly, Co.Tipperary, Co.Waterford and Co. Wexford)

# LIMISTÉAR FAOI CHAOMHNÚ SPEISIALTA
# SPECIAL AREA OF CONSERVATION

© Rannán Náisiúnta Mapála de Thailte Éireann. Gach ceart ar cosaint. Uimhir Ceadúnais CYAL50351092.
© National Mapping Division of Tailte Éireann . All rights reserved. Licence number CYAL50351092.
Córas Comhordanáidí: Trasteilgean Mercator na hÉireann / Co-ordinate System: Irish Transverse Mercator.

## LCS na Bearú agus na Feoire
## River Barrow and River Nore SAC

1:5000 O.S. TILE 4356c 165 of 446 Uimhir Bhileog Innéacs/ Index Sheet Number: 4

0 0.5km

Scála / Scale 1:7,500

## SITE CODE
## 002162

Leagan / Version: 3.04

Arna chló an / Printed on: 24/10/2024

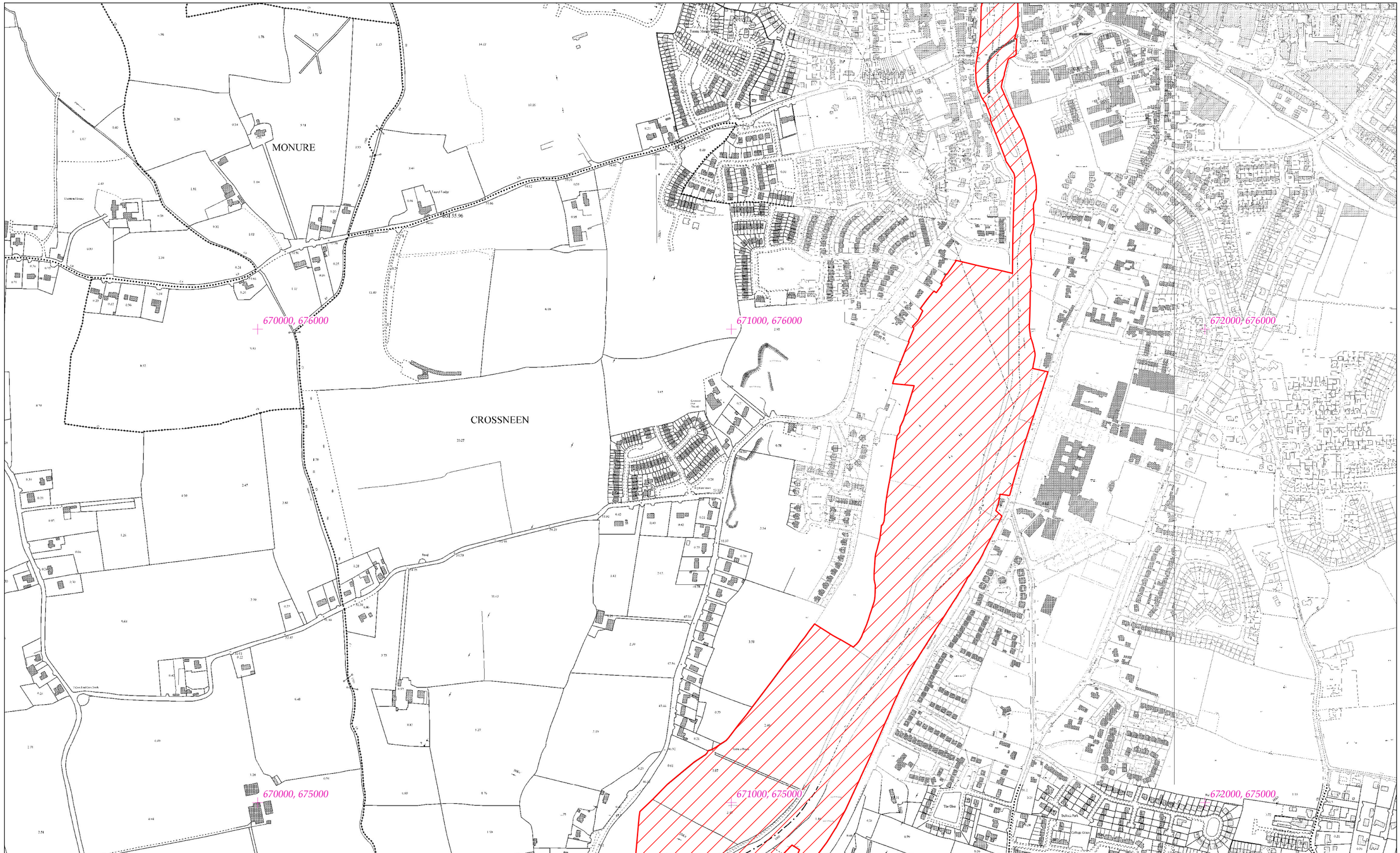


# Rialachán 4(1)(b) / Regulation 4(1)(b)

Leathanach 166 de 446 (Co. Cheatharlach, Co. Chill Dara, Co. Chill Chainnigh, Co. Laoise, Co. Uíbh Fhailí, Co. Thiobraid Árann, Co. Phort Láirge agus Co. Loch Garman.)

Page 166 of 446 (Co. Carlow, Co. Kildare, Co. Kilkenny, Co. Laois, Co. Offaly, Co.Tipperary, Co.Waterford and Co. Wexford)

# LIMISTÉAR FAOI CHAOMHNÚ SPEISIALTA
# SPECIAL AREA OF CONSERVATION

© Rannán Náisiúnta Mapála de Thailte Éireann. Gach ceart ar cosaint. Uimhir Ceadúnais CYAL50351092.
© National Mapping Division of Tailte Éireann . All rights reserved. Licence number CYAL50351092.
Córas Comhordanáidí: Trasteilgean Mercator na hÉireann / Co-ordinate System: Irish Transverse Mercator.

## LCS na Bearú agus na Feoire
## River Barrow and River Nore SAC

1:5000 O.S. TILE 4356d 166 of 446 Uimhir Bhileog Innéacs/ Index Sheet Number: 4

0 0.5km

Scála / Scale 1:7,500

## SITE CODE
## 002162

Leagan / Version: 3.04

Arna chló an / Printed on: 24/10/2024

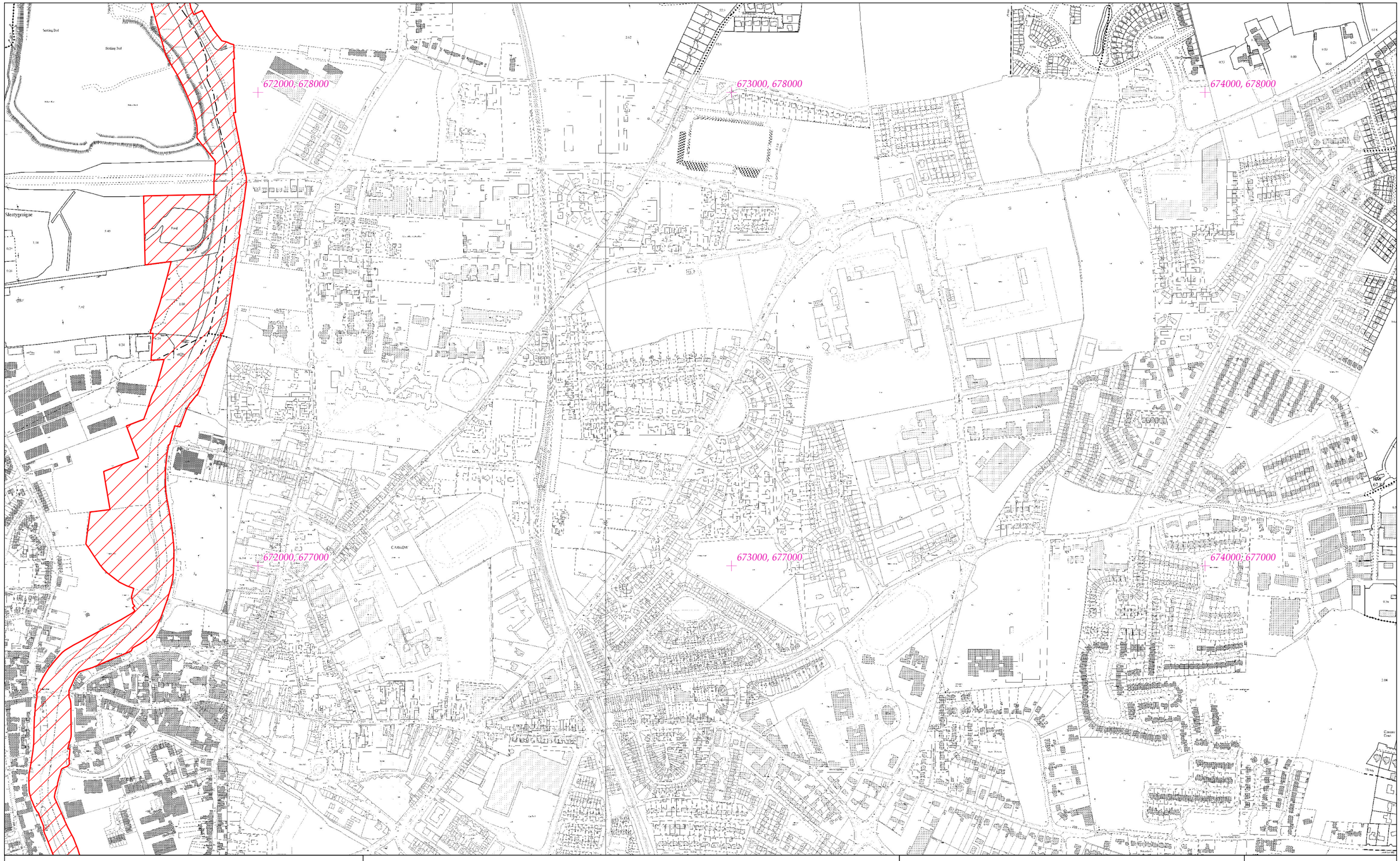


# Rialachán 4(1)(b) / Regulation 4(1)(b)

# LIMISTÉAR FAOI CHAOMHNÚ SPEISIALTA
# SPECIAL AREA OF CONSERVATION

## LCS na Bearú agus na Feoire
## River Barrow and River Nore SAC

## SITE CODE
## 002162




**© Rannán Náisiúnta Mapála de Thailte Éireann. Gach ceart ar cosaint. Uimhir Ceadúnais CYAL50351092.**
**© National Mapping Division of Tailte Éireann . All rights reserved. Licence number CYAL50351092.**


**Córas Comhordanáidí: Trasteilgean Mercator na hÉireann / Co-ordinate System: Irish Transverse Mercator.**

1:5000 O.S. TILE 4357a 167 of 446 Uimhir Bhileog Innéacs/ Index Sheet Number: 4

0 0.5km

Scála / Scale 1:7,500

Leagan / Version: 3.04

Arna chló an / Printed on: 24/10/2024

642000, 675000

643000, 675000

644000, 675000

642000, 674000

643000, 674000

644000, 674000

BALLYNASLEE
Baile na Slí

RUSSELLSTOWN
Baile an Ruiseálaigh
[TRC: Béal Átha Ragad]

SPSKIN
An Spéiscainn

Archer's Island

COOLE
An Chuil
[TRC: Réal Ail

# Rialachán 4(1)(b) / Regulation 4(1)(b)

Leathanach 168 de 446

(Co. Cheatharlach, Co. Chill Dara, Co. Chill Chainnigh, Co. Laoise, Co. Uíbh Fhailí, Co. Thiobraid Árann, Co. Phort Láirge agus Co. Loch Garman.)

Page 168 of 446

(Co. Carlow, Co. Kildare, Co. Kilkenny, Co. Laois, Co. Offaly, Co.Tipperary, Co.Waterford and Co. Wexford)

# LIMISTÉAR FAOI CHAOMHNÚ SPEISIALTA
# SPECIAL AREA OF CONSERVATION

**© Rannán Náisiúnta Mapála de Thailte Éireann. Gach ceart ar cosaint. Uimhir Ceadúnais CYAL50351092.**
**© National Mapping Division of Tailte Éireann . All rights reserved. Licence number CYAL50351092.**
**Córas Comhordanáidí: Trasteilgean Mercator na hÉireann / Co-ordinate System: Irish Transverse Mercator.**

## LCS na Bearú agus na Feoire
## River Barrow and River Nore SAC

1:5000 O.S. TILE 4407b 168 of 446 Uimhir Bhileog Innéacs/ Index Sheet Number: 3

0 0.5km

Scála / Scale 1:7,500

## SITE CODE
## 002162

Leagan / Version: 3.04

Arna chló an / Printed on: 24/10/2024

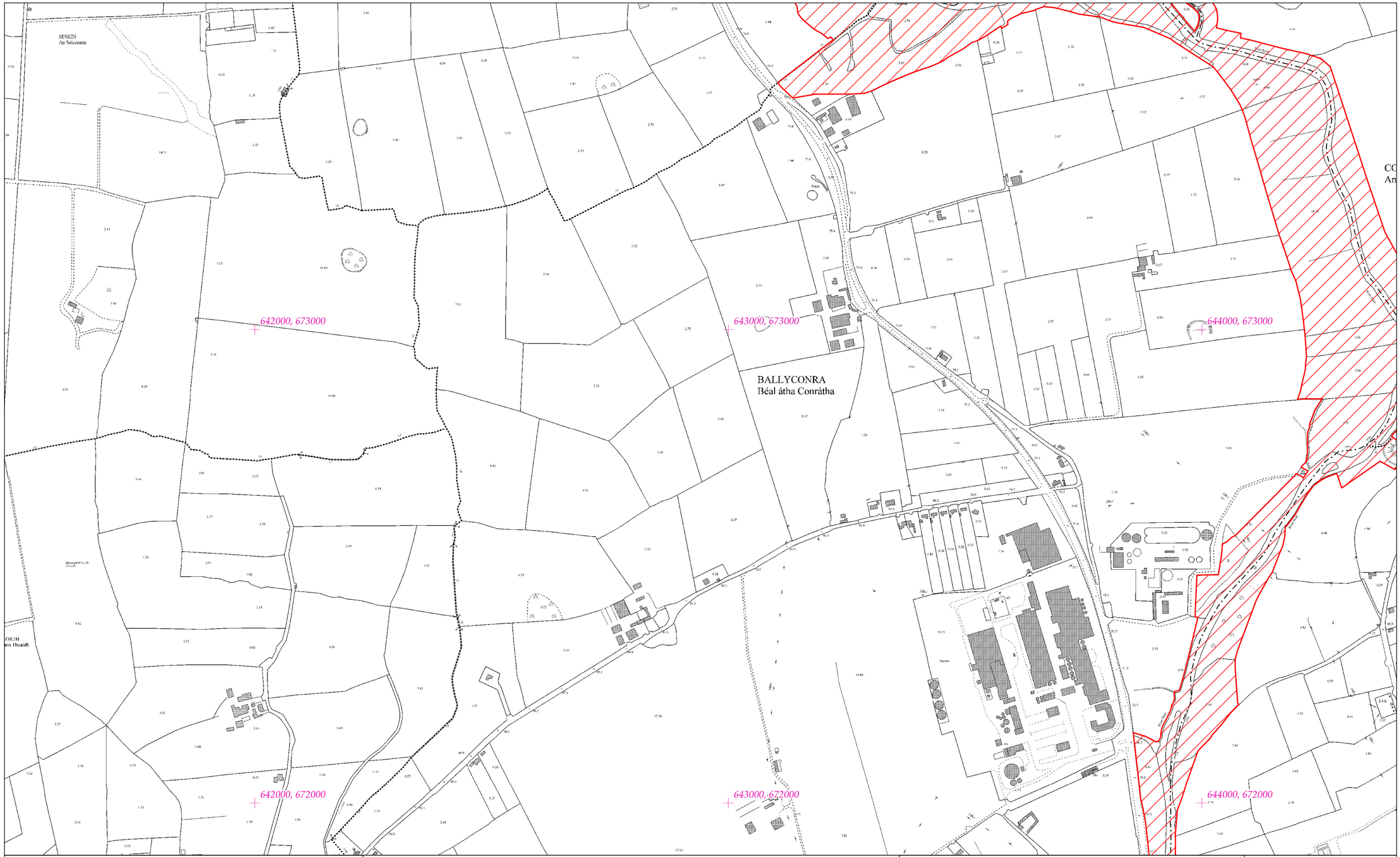


# Rialachán 4(1)(b) / Regulation 4(1)(b)

Leathanach 169 de 446 (Co. Cheatharlach, Co. Chill Dara, Co. Chill Chainnigh, Co. Laoise, Co. Uíbh Fhailí, Co. Thiobraid Árann, Co. Phort Láirge agus Co. Loch Garman.)

Page 169 of 446 (Co. Carlow, Co. Kildare, Co. Kilkenny, Co. Laois, Co. Offaly, Co.Tipperary, Co.Waterford and Co. Wexford)

# LIMISTÉAR FAOI CHAOMHNÚ SPEISIALTA
# SPECIAL AREA OF CONSERVATION

© Rannán Náisiúnta Mapála de Thailte Éireann. Gach ceart ar cosaint. Uimhir Ceadúnais CYAL50351092.
© National Mapping Division of Tailte Éireann . All rights reserved. Licence number CYAL50351092.
Córas Comhordanáidí: Trasteilgean Mercator na hÉireann / Co-ordinate System: Irish Transverse Mercator.

## LCS na Bearú agus na Feoire
## River Barrow and River Nore SAC

1:5000 O.S. TILE 4407d 169 of 446 Uimhir Bhileog Innéacs/ Index Sheet Number: 3

0 0.5km

Scála / Scale 1:7,500

## SITE CODE
## 002162

Leagan / Version: 3.04

Arna chló an / Printed on: 24/10/2024

644000, 675000

645000, 675000

646000, 675000

644000, 674000

645000, 674000

646000, 674000

RUSSELLSTOWN
Baile an Ruistealaigh
[IRC: Béal Átha Ragad]

GORTELNARRA
Gort an Aibha

BALLYNALACKEN
Baile na Leacan

COOLE
An Chuil
[IRC: Béal Átha Ragad]

TINNALINTAN
Tigh na Leintán

Ballyogil Bridge

Ballyogil River

Kilcarry Bridge

Kilcarry Cross

Kilcarry Cross

Kilcarry Bridge

Kilcarry Bridge

# Rialachán 4(1)(b) / Regulation 4(1)(b)

# LIMISTÉAR FAOI CHAOMHNÚ SPEISIALTA
# SPECIAL AREA OF CONSERVATION

## LCS na Bearú agus na Feoire
## River Barrow and River Nore SAC

## SITE CODE
## 002162

Leathanach 170 de 446

Page 170 of 446

(Co. Cheatharlach, Co. Chill Dara, Co. Chill Chainnigh, Co. Laoise, Co. Uíbh Fhailí, Co. Thiobraid Árann, Co. Phort Láirge agus Co. Loch Garman.)

(Co. Carlow, Co. Kildare, Co. Kilkenny, Co. Laois, Co. Offaly, Co.Tipperary, Co.Waterford and Co. Wexford)

© Rannán Náisiúnta Mapála de Thailte Éireann. Gach ceart ar cosaint. Uimhir Ceadúnais CYAL50351092.
© National Mapping Division of Tailte Éireann . All rights reserved. Licence number CYAL50351092.
Córas Comhordanáidí: Trasteilgean Mercator na hÉireann / Co-ordinate System: Irish Transverse Mercator.

1:5000 O.S. TILE 4408a 170 of 446 Uimhir Bhileog Innéacs/ Index Sheet Number: 3

0 0.5km

Scála / Scale 1:7,500

Leagan / Version: 3.04

Arna chló an / Printed on: 24/10/2024

COOLE
An Chúil

TINNALINTAN
Tigh na Liontán

SRALEAGH
An tSraith Liath

MOATPARK
Páirc an Mhóta

RATHDUFF
An Ráth Dhubh

644000, 673000

645000, 673000

646000, 673000

644000, 672000

645000, 672000

646000, 672000

# Rialachán 4(1)(b) / Regulation 4(1)(b)

Leathanach 171 de 446 (Co. Cheatharlach, Co. Chill Dara, Co. Chill Chainnigh, Co. Laoise, Co. Uíbh Fhailí, Co. Thiobraid Árann, Co. Phort Láirge agus Co. Loch Garman.)

Page 171 of 446 (Co. Carlow, Co. Kildare, Co. Kilkenny, Co. Laois, Co. Offaly, Co.Tipperary, Co.Waterford and Co. Wexford)

# LIMISTÉAR FAOI CHAOMHNÚ SPEISIALTA
# SPECIAL AREA OF CONSERVATION

**© Rannán Náisiúnta Mapála de Thailte Éireann. Gach ceart ar cosaint. Uimhir Ceadúnais CYAL50351092.**
**© National Mapping Division of Tailte Éireann . All rights reserved. Licence number CYAL50351092.**
**Córas Comhordanáidí: Trasteilgean Mercator na hÉireann / Co-ordinate System: Irish Transverse Mercator.**

LCS na Bearú agus na Feoire
River Barrow and River Nore SAC

1:5000 O.S. TILE 4408c 171 of 446 Uimhir Bhileog Innéacs/ Index Sheet Number: 3

0 0.5km

Scála / Scale 1:7,500

SITE CODE
002162

Leagan / Version: 3.04

Arna chló an / Printed on: 24/10/2024

652000, 675000

653000, 675000

654000, 675000

652000, 674000

653000, 674000

654000, 674000

KILTOWN
Cill Donncha na Cille

Rahorkill

Castlecomer Demesne

# Rialachán 4(1)(b) / Regulation 4(1)(b)

Leathanach 172 de 446

Page 172 of 446

(Co. Cheatharlach, Co. Chill Dara, Co. Chill Chainnigh, Co. Laoise, Co. Uíbh Fhailí, Co. Thiobraid Árann, Co. Phort Láirge agus Co. Loch Garman.)

(Co. Carlow, Co. Kildare, Co. Kilkenny, Co. Laois, Co. Offaly, Co.Tipperary, Co.Waterford and Co. Wexford)

# LIMISTÉAR FAOI CHAOMHNÚ SPEISIALTA
# SPECIAL AREA OF CONSERVATION

© Rannán Náisiúnta Mapála de Thailte Éireann. Gach ceart ar cosaint. Uimhir Ceadúnais CYAL50351092.
© National Mapping Division of Tailte Éireann . All rights reserved. Licence number CYAL50351092.
Córas Comhordanáidí: Trasteilgean Mercator na hÉireann / Co-ordinate System: Irish Transverse Mercator.

## LCS na Bearú agus na Feoire
## River Barrow and River Nore SAC

1:5000 O.S. TILE 4410a 172 of 446 Uimhir Bhileog Innéacs/ Index Sheet Number: 3

0 0.5km

Scála / Scale 1:7,500

## SITE CODE
## 002162

Leagan / Version: 3.04

Arna chló an / Printed on: 24/10/2024

652000, 673000

653000, 673000

654000, 673000

652000, 672000

653000, 672000

654000, 672000

# Rialachán 4(1)(b) / Regulation 4(1)(b)

Leathanach 173 de 446

(Co. Cheatharlach, Co. Chill Dara, Co. Chill Chainnigh, Co. Laoise, Co. Uíbh Fhailí, Co. Thiobraid Árann, Co. Phort Láirge agus Co. Loch Garman.)

Page 173 of 446

(Co. Carlow, Co. Kildare, Co. Kilkenny, Co. Laois, Co. Offaly, Co.Tipperary, Co.Waterford and Co. Wexford)

# LIMISTÉAR FAOI CHAOMHNÚ SPEISIALTA
# SPECIAL AREA OF CONSERVATION

© Rannán Náisiúnta Mapála de Thailte Éireann. Gach ceart ar cosaint. Uimhir Ceadúnais CYAL50351092.
© National Mapping Division of Tailte Éireann . All rights reserved. Licence number CYAL50351092.
Córas Comhordanáidí: Trasteilgean Mercator na hÉireann / Co-ordinate System: Irish Transverse Mercator.

LCS na Bearú agus na Feoire
River Barrow and River Nore SAC

1:5000 O.S. TILE 4410c 173 of 446 Uimhir Bhileog Innéacs/ Index Sheet Number: 3

SITE CODE
002162

0 0.5km

Scála / Scale 1:7,500

Leagan / Version: 3.04

Arna chló an / Printed on: 24/10/2024

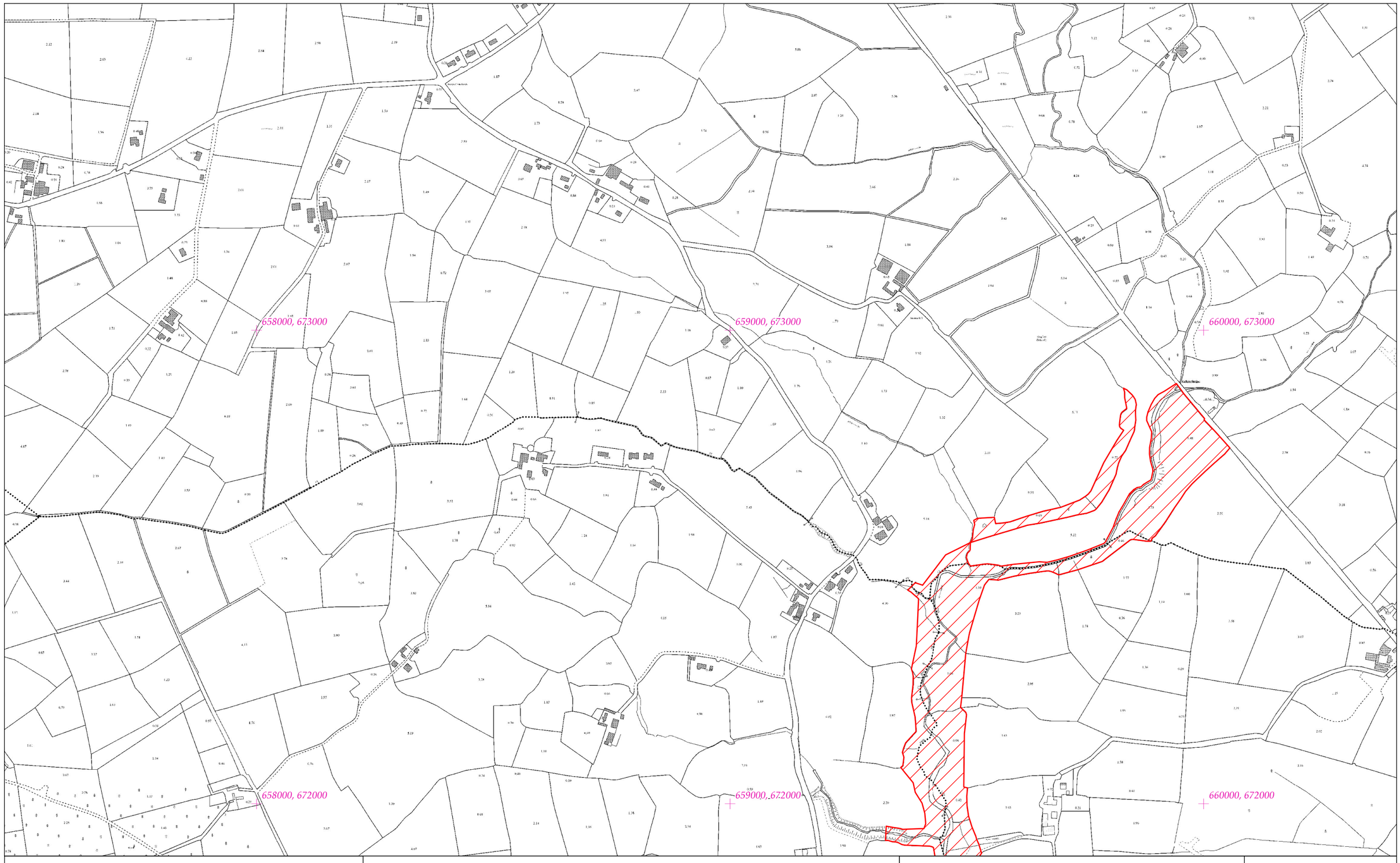


# Rialachán 4(1)(b) / Regulation 4(1)(b)

Leathanach 174 de 446

(Co. Cheatharlach, Co. Chill Dara, Co. Chill Chainnigh, Co. Laoise, Co. Uíbh Fhailí, Co. Thiobraid Árann, Co. Phort Láirge agus Co. Loch Garman.)

Page 174 of 446

(Co. Carlow, Co. Kildare, Co. Kilkenny, Co. Laois, Co. Offaly, Co.Tipperary, Co.Waterford and Co. Wexford)

# LIMISTÉAR FAOI CHAOMHNÚ SPEISIALTA
# SPECIAL AREA OF CONSERVATION

**© Rannán Náisiúnta Mapála de Thailte Éireann. Gach ceart ar cosaint. Uimhir Ceadúnais CYAL50351092.**
**© National Mapping Division of Tailte Éireann . All rights reserved. Licence number CYAL50351092.**
**Córas Comhordanáidí: Trasteilgean Mercator na hÉireann / Co-ordinate System: Irish Transverse Mercator.**

## LCS na Bearú agus na Feoire
## River Barrow and River Nore SAC

1:5000 O.S. TILE 4411d 174 of 446 Uimhir Bhileog Innéacs/ Index Sheet Number: 4

0 0.5km

Scála / Scale 1:7,500

## SITE CODE
## 002162

Leagan / Version: 3.04

Arna chló an / Printed on: 24/10/2024

CROGHTFNCLOGH
Crochta na gCloch

660000, 673000

661000, 673000

662000, 673000

660000, 672000

661000, 672000

662000, 672000

# Rialachán 4(1)(b) / Regulation 4(1)(b)

Leathanach 175 de 446

(Co. Cheatharlach, Co. Chill Dara, Co. Chill Chainnigh, Co. Laoise, Co. Uíbh Fhailí, Co. Thiobraid Árann, Co. Phort Láirge agus Co. Loch Garman.)

Page 175 of 446

(Co. Carlow, Co. Kildare, Co. Kilkenny, Co. Laois, Co. Offaly, Co.Tipperary, Co.Waterford and Co. Wexford)

# LIMISTÉAR FAOI CHAOMHNÚ SPEISIALTA
# SPECIAL AREA OF CONSERVATION

© Rannán Náisiúnta Mapála de Thailte Éireann. Gach ceart ar cosaint. Uimhir Ceadúnais CYAL50351092.
© National Mapping Division of Tailte Éireann . All rights reserved. Licence number CYAL50351092.
Córas Comhordanáidí: Trasteilgean Mercator na hÉireann / Co-ordinate System: Irish Transverse Mercator.

LCS na Bearú agus na Feoire
River Barrow and River Nore SAC

1:5000 O.S. TILE 4412c 175 of 446 Uimhir Bhileog Innéacs/ Index Sheet Number: 4

SITE CODE
002162

0 0.5km

Scála / Scale 1:7,500

Leagan / Version: 3.04

Arna chló an / Printed on: 24/10/2024

668000, 675000

669000, 675000

670000, 675000

668000, 674000

669000, 674000

670000, 674000

CLOGRENAN

# Rialachán 4(1)(b) / Regulation 4(1)(b)

Leathanach 176 de 446

Page 176 of 446

(Co. Cheatharlach, Co. Chill Dara, Co. Chill Chainnigh, Co. Laoise, Co. Uíbh Fhailí, Co. Thiobraid Árann, Co. Phort Láirge agus Co. Loch Garman.)

(Co. Carlow, Co. Kildare, Co. Kilkenny, Co. Laois, Co. Offaly, Co.Tipperary, Co.Waterford and Co. Wexford)

# LIMISTÉAR FAOI CHAOMHNÚ SPEISIALTA
# SPECIAL AREA OF CONSERVATION

© Rannán Náisiúnta Mapála de Thailte Éireann. Gach ceart ar cosaint. Uimhir Ceadúnais CYAL50351092.
© National Mapping Division of Tailte Éireann . All rights reserved. Licence number CYAL50351092.
Córas Comhordanáidí: Trasteilgean Mercator na hÉireann / Co-ordinate System: Irish Transverse Mercator.

LCS na Bearú agus na Feoire
River Barrow and River Nore SAC

1:5000 O.S. TILE 4414a 176 of 446 Uimhir Bhileog Innéacs/ Index Sheet Number: 4

0 0.5km

Scála / Scale 1:7,500

SITE CODE
002162

Leagan / Version: 3.04

Arna chló an / Printed on: 24/10/2024

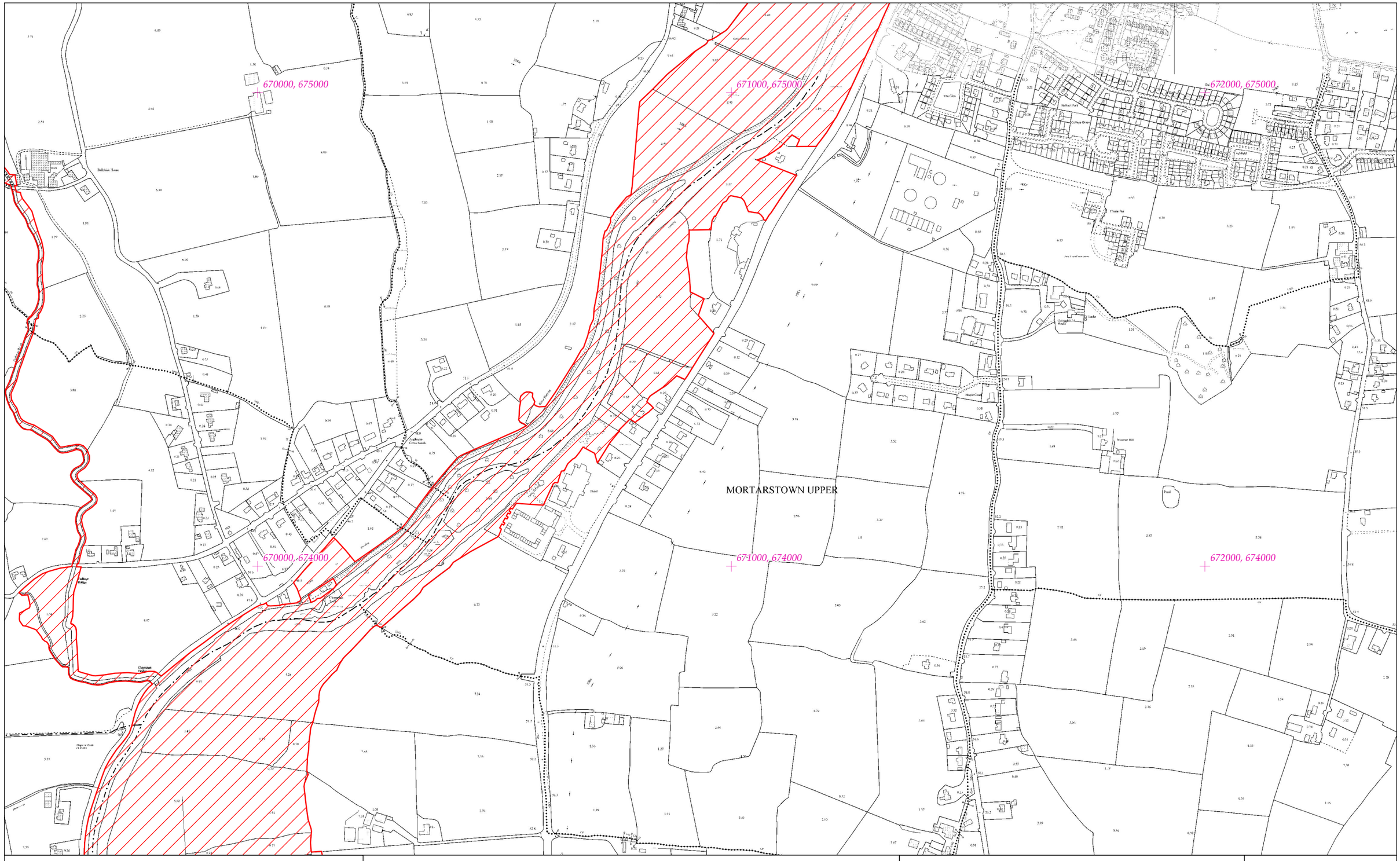


# Rialachán 4(1)(b) / Regulation 4(1)(b)

Leathanach 177 de 446

(Co. Cheatharlach, Co. Chill Dara, Co. Chill Chainnigh, Co. Laoise, Co. Uíbh Fhailí, Co. Thiobraid Árann, Co. Phort Láirge agus Co. Loch Garman.)

Page 177 of 446

(Co. Carlow, Co. Kildare, Co. Kilkenny, Co. Laois, Co. Offaly, Co.Tipperary, Co.Waterford and Co. Wexford)

# LIMISTÉAR FAOI CHAOMHNÚ SPEISIALTA
# SPECIAL AREA OF CONSERVATION

**© Rannán Náisiúnta Mapála de Thailte Éireann. Gach ceart ar cosaint. Uimhir Ceadúnais CYAL50351092.**
**© National Mapping Division of Tailte Éireann . All rights reserved. Licence number CYAL50351092.**
**Córas Comhordanáidí: Trasteilgean Mercator na hÉireann / Co-ordinate System: Irish Transverse Mercator.**

LCS na Bearú agus na Feoire
River Barrow and River Nore SAC

1:5000 O.S. TILE 4414b 177 of 446 Uimhir Bhileog Innéacs/ Index Sheet Number: 4

0 0.5km

Scála / Scale 1:7,500

SITE CODE
002162

Leagan / Version: 3.04

Arna chló an / Printed on: 24/10/2024

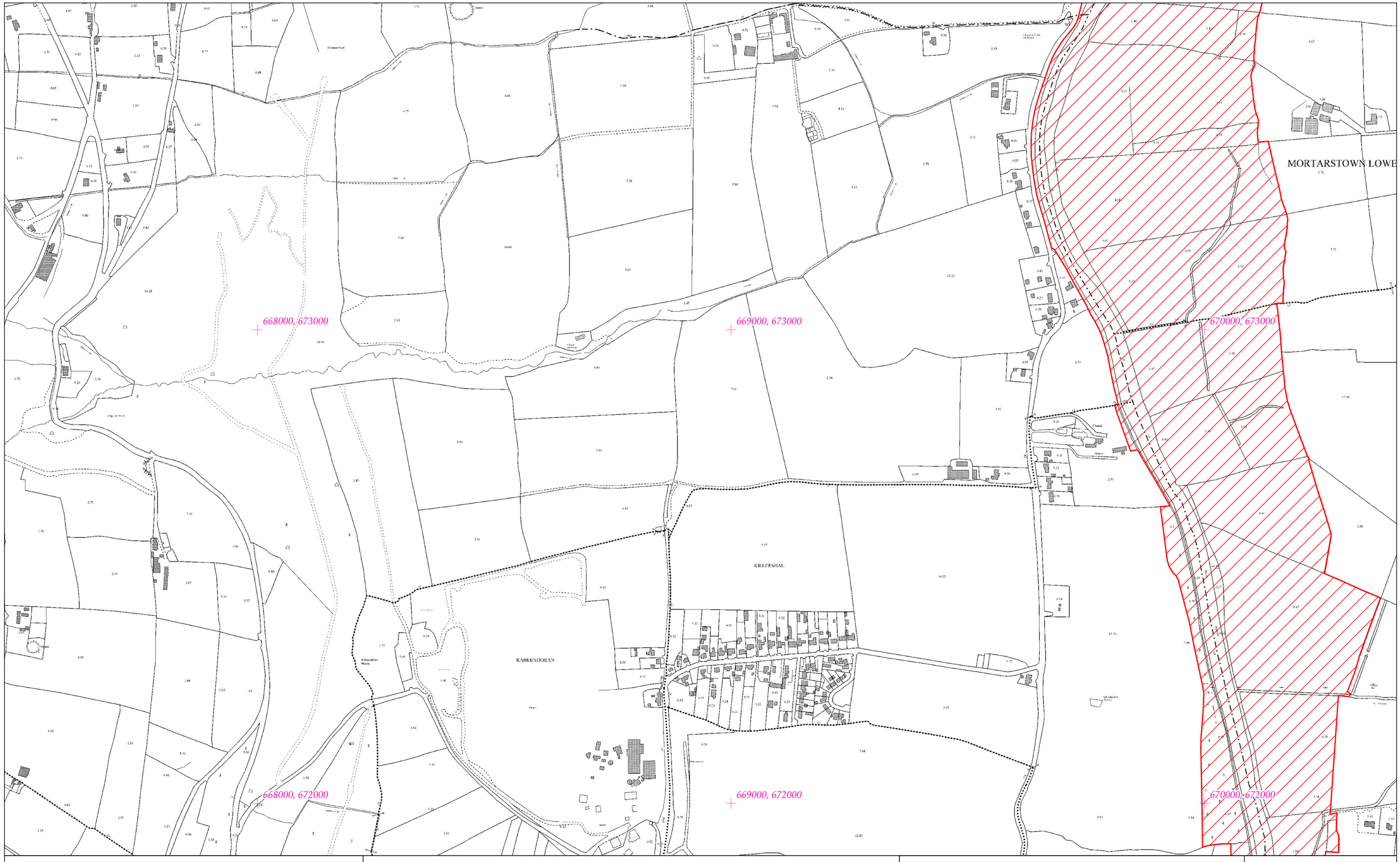


# Rialachán 4(1)(b) / Regulation 4(1)(b)

Leathanach 178 de 446

(Co. Cheatharlach, Co. Chill Dara, Co. Chill Chainnigh, Co. Laoise, Co. Uíbh Fhailí, Co. Thiobraid Árann, Co. Phort Láirge agus Co. Loch Garman.)

Page 178 of 446

(Co. Carlow, Co. Kildare, Co. Kilkenny, Co. Laois, Co. Offaly, Co.Tipperary, Co.Waterford and Co. Wexford)

# LIMISTÉAR FAOI CHAOMHNÚ SPEISIALTA
# SPECIAL AREA OF CONSERVATION

**© Rannán Náisiúnta Mapála de Thailte Éireann. Gach ceart ar cosaint. Uimhir Ceadúnais CYAL50351092.**
**© National Mapping Division of Tailte Éireann . All rights reserved. Licence number CYAL50351092.**
**Córas Comhordanáidí: Trasteilgean Mercator na hÉireann / Co-ordinate System: Irish Transverse Mercator.**

## LCS na Bearú agus na Feoire
## River Barrow and River Nore SAC

1:5000 O.S. TILE 4414c 178 of 446 Uimhir Bhileog Innéacs/ Index Sheet Number: 4

0 0.5km

Scála / Scale 1:7,500

## SITE CODE
## 002162

Leagan / Version: 3.04

Arna chló an / Printed on: 24/10/2024

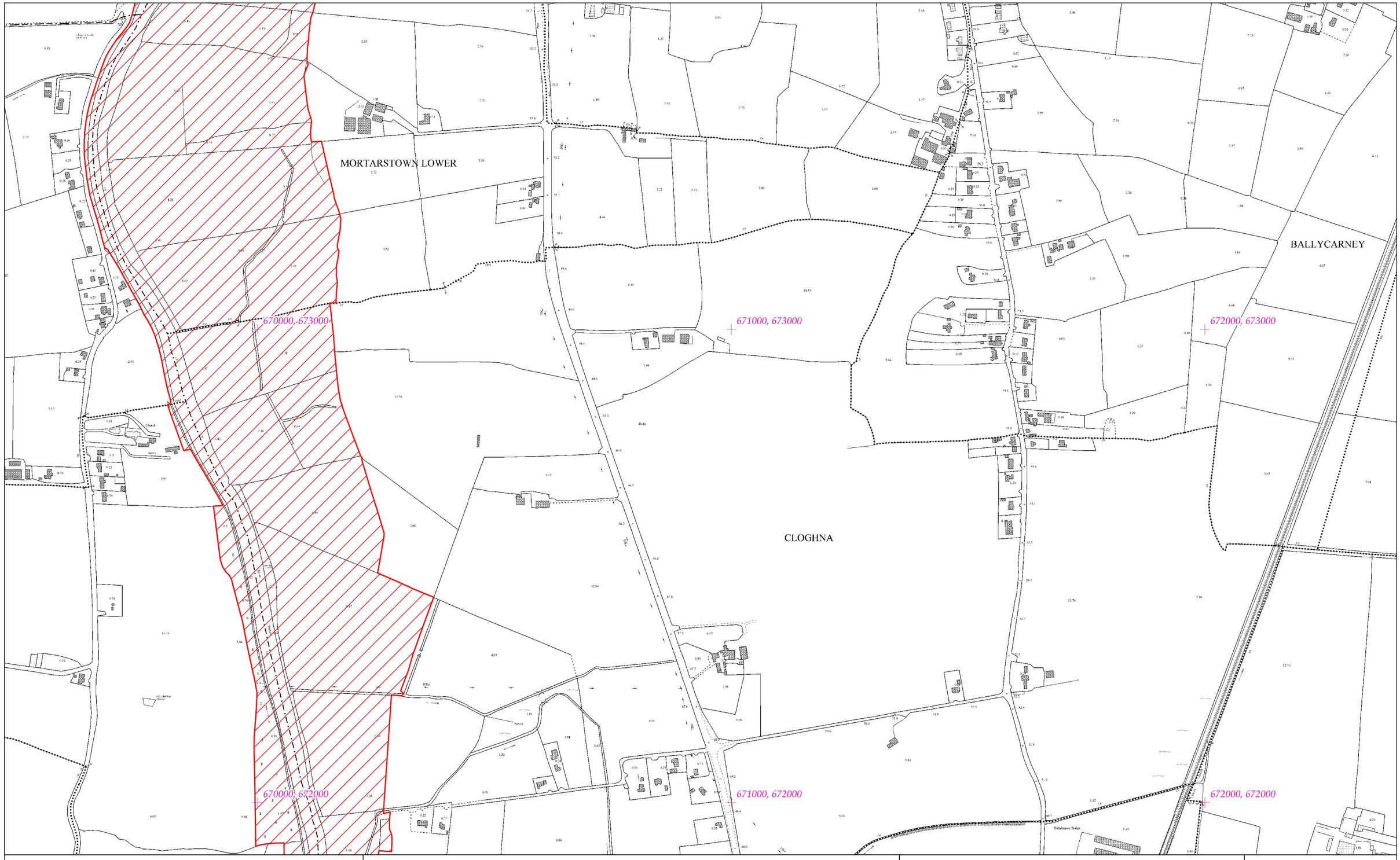


# Rialachán 4(1)(b) / Regulation 4(1)(b)

Leathanach 179 de 446

Page 179 of 446

(Co. Cheatharlach, Co. Chill Dara, Co. Chill Chainnigh, Co. Laoise, Co. Uíbh Fhailí, Co. Thiobraid Árann, Co. Phort Láirge agus Co. Loch Garman.)

(Co. Carlow, Co. Kildare, Co. Kilkenny, Co. Laois, Co. Offaly, Co.Tipperary, Co.Waterford and Co. Wexford)

# LIMISTÉAR FAOI CHAOMHNÚ SPEISIALTA
# SPECIAL AREA OF CONSERVATION

© Rannán Náisiúnta Mapála de Thailte Éireann. Gach ceart ar cosaint. Uimhir Ceadúnais CYAL50351092.
© National Mapping Division of Tailte Éireann . All rights reserved. Licence number CYAL50351092.
Córas Comhordanáidí: Trasteilgean Mercator na hÉireann / Co-ordinate System: Irish Transverse Mercator.

## LCS na Bearú agus na Feoire
## River Barrow and River Nore SAC

1:5000 O.S. TILE 4414d 179 of 446 Uimhir Bhileog Innéacs/ Index Sheet Number: 4

0 0.5km

Scála / Scale 1:7,500

## SITE CODE
## 002162

Leagan / Version: 3.04

Arna chló an / Printed on: 24/10/2024

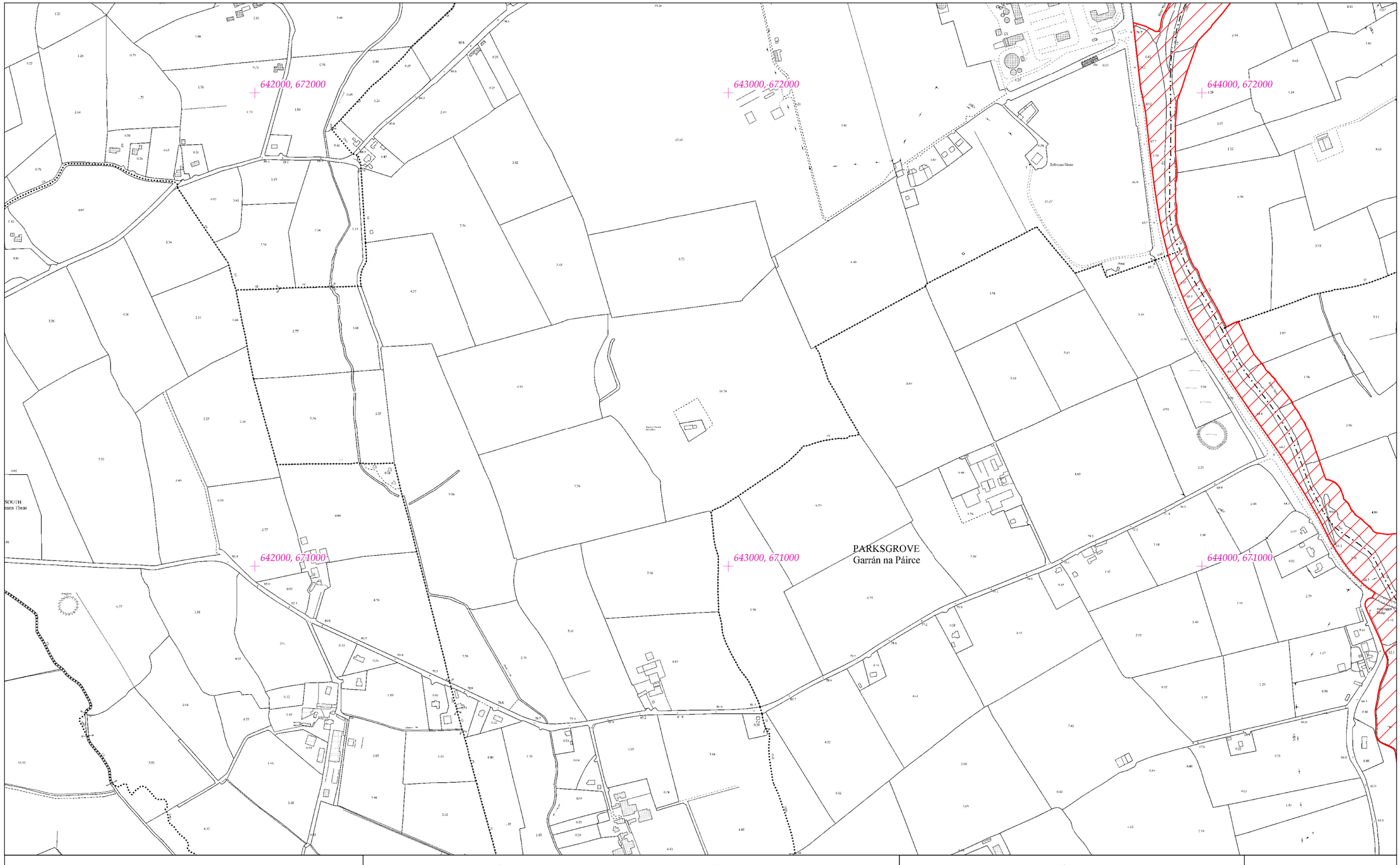


# Rialachán 4(1)(b) / Regulation 4(1)(b)

Leathanach 180 de 446

Page 180 of 446

(Co. Cheatharlach, Co. Chill Dara, Co. Chill Chainnigh, Co. Laoise, Co. Uíbh Fhailí, Co. Thiobraid Árann, Co. Phort Láirge agus Co. Loch Garman.)

(Co. Carlow, Co. Kildare, Co. Kilkenny, Co. Laois, Co. Offaly, Co.Tipperary, Co.Waterford and Co. Wexford)

# LIMISTÉAR FAOI CHAOMHNÚ SPEISIALTA
# SPECIAL AREA OF CONSERVATION

**© Rannán Náisiúnta Mapála de Thailte Éireann. Gach ceart ar cosaint. Uimhir Ceadúnais CYAL50351092.**
**© National Mapping Division of Tailte Éireann . All rights reserved. Licence number CYAL50351092.**
**Córas Comhordanáidí: Trasteilgean Mercator na hÉireann / Co-ordinate System: Irish Transverse Mercator.**

LCS na Bearú agus na Feoire
River Barrow and River Nore SAC

1:5000 O.S. TILE 4465b 180 of 446 Uimhir Bhileog Innéacs/ Index Sheet Number: 3

0 0.5km

Scála / Scale 1:7,500

SITE CODE
002162

Leagan / Version: 3.04

Arna chló an / Printed on: 24/10/2024

642000, 670000

643000, 670000

644000, 670000

LISDUFF
An Lios Dubh

GRANGE
An Gheinscach

642000, 669000

643000, 669000

644000, 669000

# Rialachán 4(1)(b) / Regulation 4(1)(b)

Leathanach 181 de 446

(Co. Cheatharlach, Co. Chill Dara, Co. Chill Chainnigh, Co. Laoise, Co. Uíbh Fhailí, Co. Thiobraid Árann, Co. Phort Láirge agus Co. Loch Garman.)

Page 181 of 446

(Co. Carlow, Co. Kildare, Co. Kilkenny, Co. Laois, Co. Offaly, Co.Tipperary, Co.Waterford and Co. Wexford)

# LIMISTÉAR FAOI CHAOMHNÚ SPEISIALTA
# SPECIAL AREA OF CONSERVATION

© Rannán Náisiúnta Mapála de Thailte Éireann. Gach ceart ar cosaint. Uimhir Ceadúnais CYAL50351092.
© National Mapping Division of Tailte Éireann . All rights reserved. Licence number CYAL50351092.
Córas Comhordanáidí: Trasteilgean Mercator na hÉireann / Co-ordinate System: Irish Transverse Mercator.

## LCS na Bearú agus na Feoire
## River Barrow and River Nore SAC

1:5000 O.S. TILE 4465d 181 of 446 Uimhir Bhileog Innéacs/ Index Sheet Number: 3

0 0.5km

Scála / Scale 1:7,500

## SITE CODE
## 002162

Leagan / Version: 3.04

Arna chló an / Printed on: 24/10/2024

644000, 672000

645000, 672000

646000, 672000

644000, 671000

645000, 671000

646000, 671000

BALLYRAGGET
Béal Átha Ragad

Ballyragget

Rialachán 4(1)(b) / Regulation 4(1)(b)

Leathanach 182 de 446

(Co. Cheatharlach, Co. Chill Dara, Co. Chill Chainnigh, Co. Laoise, Co. Uíbh Fhailí, Co. Thiobraid Árann, Co. Phort Láirge agus Co. Loch Garman.)

Page 182 of 446

(Co. Carlow, Co. Kildare, Co. Kilkenny, Co. Laois, Co. Offaly, Co.Tipperary, Co.Waterford and Co. Wexford)

# LIMISTÉAR FAOI CHAOMHNÚ SPEISIALTA
# SPECIAL AREA OF CONSERVATION

© Rannán Náisiúnta Mapála de Thailte Éireann. Gach ceart ar cosaint. Uimhir Ceadúnais CYAL50351092.
© National Mapping Division of Tailte Éireann . All rights reserved. Licence number CYAL50351092.
Córas Comhordanáidí: Trasteilgean Mercator na hÉireann / Co-ordinate System: Irish Transverse Mercator.

LCS na Bearú agus na Feoire
River Barrow and River Nore SAC

1:5000 O.S. TILE 4466a 182 of 446 Uimhir Bhileog Innéacs/ Index Sheet Number: 3

SITE CODE
002162

0 0.5km

Scála / Scale 1:7,500

Leagan / Version: 3.04

Arna chló an / Printed on: 24/10/2024

644000, 670000

645000, 670000

646000, 670000

644000, 669000

645000, 669000

646000, 669000

# Rialachán 4(1)(b) / Regulation 4(1)(b)

Leathanach 183 de 446

(Co. Cheatharlach, Co. Chill Dara, Co. Chill Chainnigh, Co. Laoise, Co. Uíbh Fhailí, Co. Thiobraid Árann, Co. Phort Láirge agus Co. Loch Garman.)

Page 183 of 446

(Co. Carlow, Co. Kildare, Co. Kilkenny, Co. Laois, Co. Offaly, Co.Tipperary, Co.Waterford and Co. Wexford)

# LIMISTÉAR FAOI CHAOMHNÚ SPEISIALTA
# SPECIAL AREA OF CONSERVATION

**© Rannán Náisiúnta Mapála de Thailte Éireann. Gach ceart ar cosaint. Uimhir Ceadúnais CYAL50351092.**
**© National Mapping Division of Tailte Éireann . All rights reserved. Licence number CYAL50351092.**
**Córas Comhordanáidí: Trasteilgean Mercator na hÉireann / Co-ordinate System: Irish Transverse Mercator.**

## LCS na Bearú agus na Feoire
## River Barrow and River Nore SAC

1:5000 O.S. TILE 4466c 183 of 446 Uimhir Bhileog Innéacs/ Index Sheet Number: 3

0 0.5km

Scála / Scale 1:7,500

## SITE CODE
## 002162

Leagan / Version: 3.04

Arna chló an / Printed on: 24/10/2024

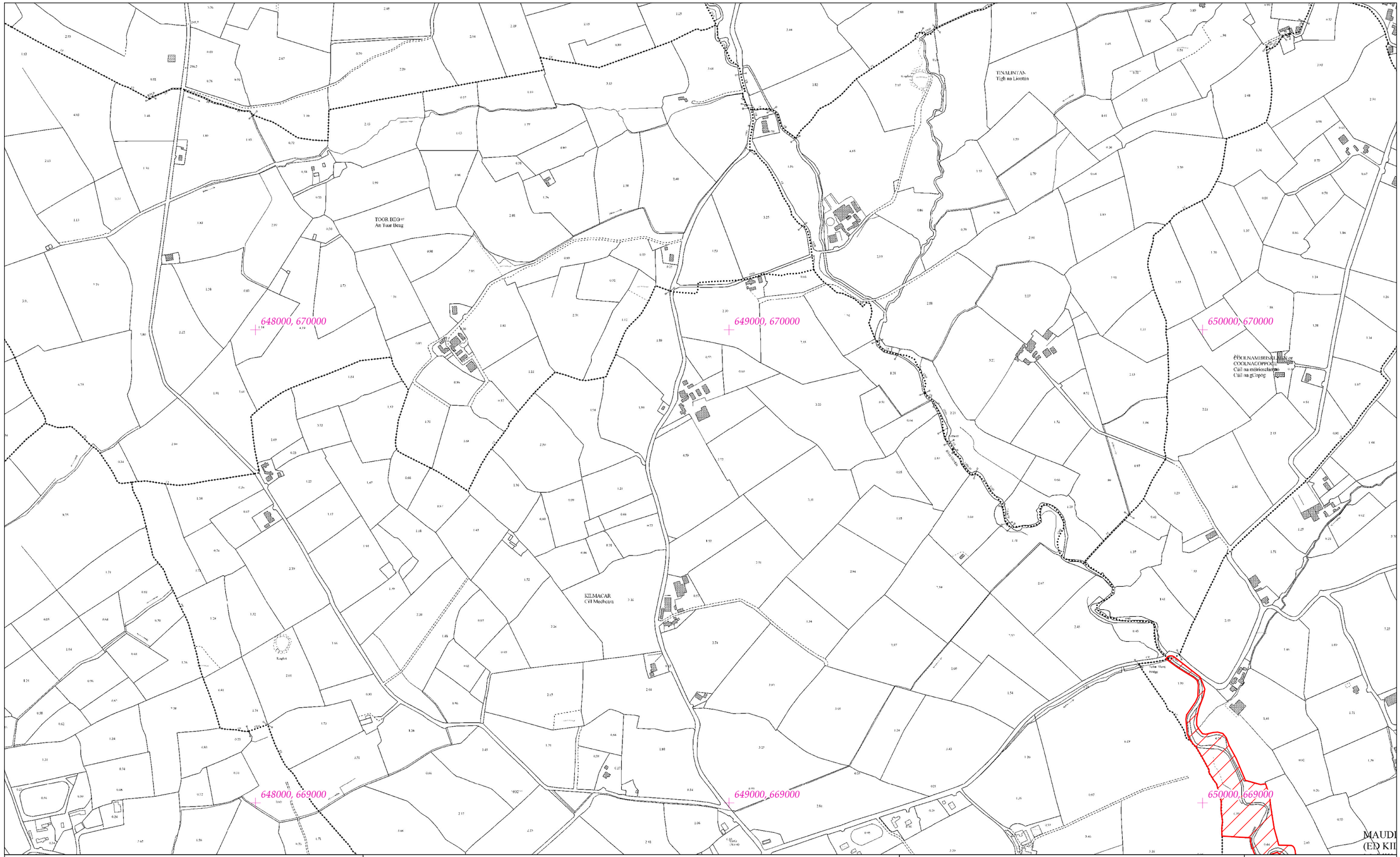


# Rialachán 4(1)(b) / Regulation 4(1)(b)

Leathanach 184 de 446 (Co. Cheatharlach, Co. Chill Dara, Co. Chill Chainnigh, Co. Laoise, Co. Uíbh Fhailí, Co. Thiobraid Árann, Co. Phort Láirge agus Co. Loch Garman.)

Page 184 of 446 (Co. Carlow, Co. Kildare, Co. Kilkenny, Co. Laois, Co. Offaly, Co.Tipperary, Co.Waterford and Co. Wexford)

# LIMISTÉAR FAOI CHAOMHNÚ SPEISIALTA
# SPECIAL AREA OF CONSERVATION

© Rannán Náisiúnta Mapála de Thailte Éireann. Gach ceart ar cosaint. Uimhir Ceadúnais CYAL50351092.
© National Mapping Division of Tailte Éireann . All rights reserved. Licence number CYAL50351092.
Córas Comhordanáidí: Trasteilgean Mercator na hÉireann / Co-ordinate System: Irish Transverse Mercator.

## LCS na Bearú agus na Feoire
## River Barrow and River Nore SAC

1:5000 O.S. TILE 4467c 184 of 446 Uimhir Bhileog Innéacs/ Index Sheet Number: 3

0 0.5km

Scála / Scale 1:7,500

## SITE CODE
## 002162

Leagan / Version: 3.04

Arna chló an / Printed on: 24/10/2024

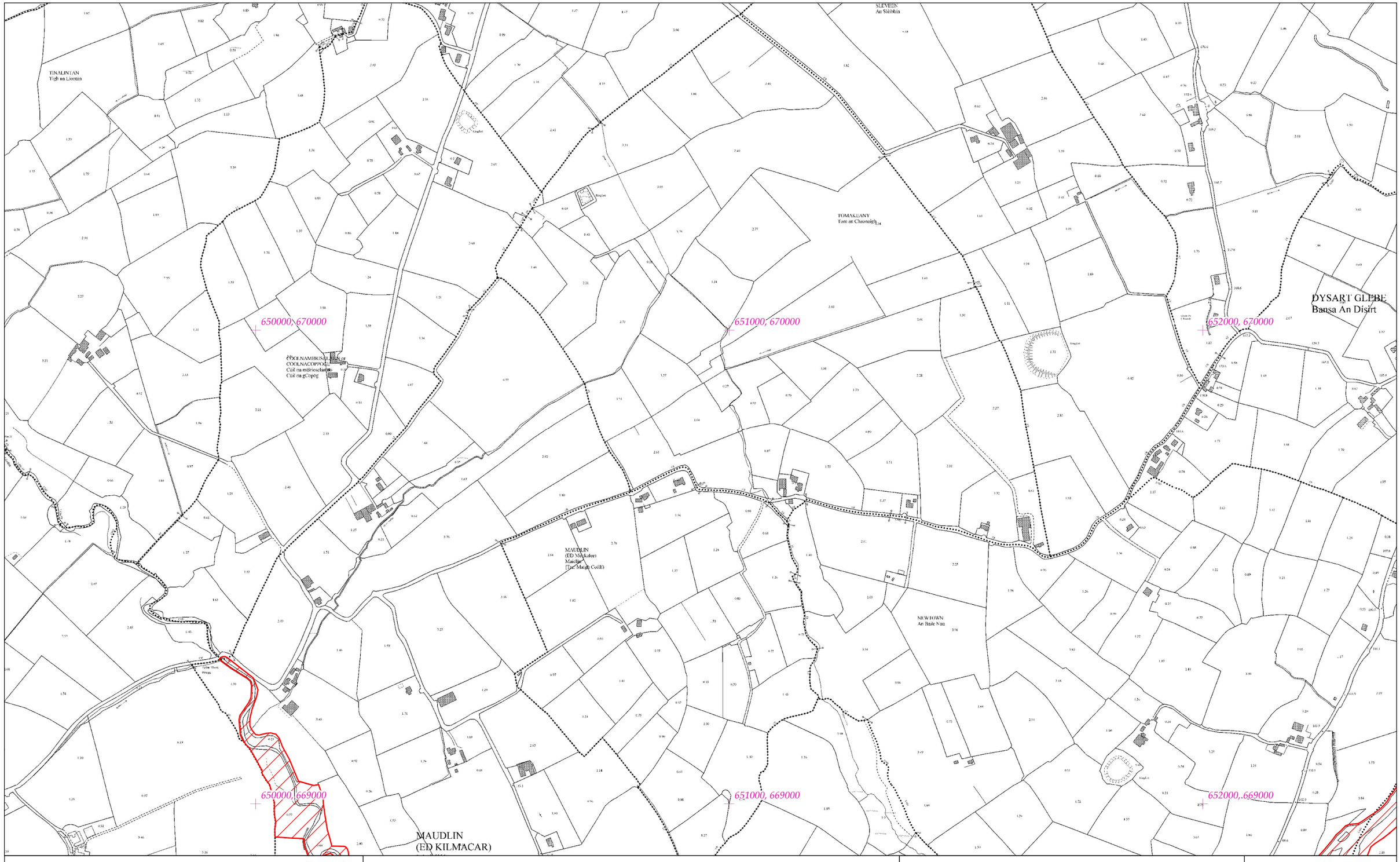


# Rialachán 4(1)(b) / Regulation 4(1)(b)

Leathanach 185 de 446

Page 185 of 446

(Co. Cheatharlach, Co. Chill Dara, Co. Chill Chainnigh, Co. Laoise, Co. Uíbh Fhailí, Co. Thiobraid Árann, Co. Phort Láirge agus Co. Loch Garman.)

(Co. Carlow, Co. Kildare, Co. Kilkenny, Co. Laois, Co. Offaly, Co.Tipperary, Co.Waterford and Co. Wexford)

# LIMISTÉAR FAOI CHAOMHNÚ SPEISIALTA
# SPECIAL AREA OF CONSERVATION

© Rannán Náisiúnta Mapála de Thailte Éireann. Gach ceart ar cosaint. Uimhir Ceadúnais CYAL50351092.
© National Mapping Division of Tailte Éireann . All rights reserved. Licence number CYAL50351092.
Córas Comhordanáidí: Trasteilgean Mercator na hÉireann / Co-ordinate System: Irish Transverse Mercator.

## LCS na Bearú agus na Feoire
## River Barrow and River Nore SAC

1:5000 O.S. TILE 4467d 185 of 446 Uimhir Bhileog Innéacs/ Index Sheet Number: 3

0 0.5km

Scála / Scale 1:7,500

## SITE CODE
## 002162

Leagan / Version: 3.04

Arna chló an / Printed on: 24/10/2024

652000, 672000

653000, 672000

654000, 672000

CLASHDUFF UPPER
An Chlais Dubh Uachtarach
FASSADINNIN By
Fásach an Ḋéghinn

BALLYHIMMIN
Baile Thoimín

652000, 671000

CLASHDUFF LOWER
An Chlais Dubh Íochtarach

653000, 671000

654000, 671000

BALLYCOMY
Baile an Chomaigh

Rock of Foyle

Cruckaun

# Rialachán 4(1)(b) / Regulation 4(1)(b)

Leathanach 186 de 446

(Co. Cheatharlach, Co. Chill Dara, Co. Chill Chainnigh, Co. Laoise, Co. Uíbh Fhailí, Co. Thiobraid Árann, Co. Phort Láirge agus Co. Loch Garman.)

Page 186 of 446

(Co. Carlow, Co. Kildare, Co. Kilkenny, Co. Laois, Co. Offaly, Co.Tipperary, Co.Waterford and Co. Wexford)

# LIMISTÉAR FAOI CHAOMHNÚ SPEISIALTA
# SPECIAL AREA OF CONSERVATION

© Rannán Náisiúnta Mapála de Thailte Éireann. Gach ceart ar cosaint. Uimhir Ceadúnais CYAL50351092.
© National Mapping Division of Tailte Éireann . All rights reserved. Licence number CYAL50351092.
Córas Comhordanáidí: Trasteilgean Mercator na hÉireann / Co-ordinate System: Irish Transverse Mercator.

## LCS na Bearú agus na Feoire
## River Barrow and River Nore SAC

1:5000 O.S. TILE 4468a 186 of 446 Uimhir Bhileog Innéacs/ Index Sheet Number: 3

0 0.5km

Scála / Scale 1:7,500

## SITE CODE
## 002162

Leagan / Version: 3.04

Arna chló an / Printed on: 24/10/2024

654000, 672000

655000, 672000

656000, 672000

SMITHSTOWN
Baile an Ghabhann

Rock of Tovie

654000, 671000

655000, 671000

656000, 671000

KNOCKANADDOGE
Cnoc an Dóigigh

Cruckann

# Rialachán 4(1)(b) / Regulation 4(1)(b)

# LIMISTÉAR FAOI CHAOMHNÚ SPEISIALTA
# SPECIAL AREA OF CONSERVATION

## LCS na Bearú agus na Feoire
## River Barrow and River Nore SAC

1:5000 O.S. TILE 4468b 187 of 446 Uimhir Bhileog Innéacs/ Index Sheet Number: 3

## SITE CODE
## 002162

Leathanach 187 de 446 (Co. Cheatharlach, Co. Chill Dara, Co. Chill Chainnigh, Co. Laoise, Co. Uíbh Fhailí, Co. Thiobraid Árann, Co. Phort Láirge agus Co. Loch Garman.)

Page 187 of 446 (Co. Carlow, Co. Kildare, Co. Kilkenny, Co. Laois, Co. Offaly, Co.Tipperary, Co.Waterford and Co. Wexford)

© Rannán Náisiúnta Mapála de Thailte Éireann. Gach ceart ar cosaint. Uimhir Ceadúnais CYAL50351092.
© National Mapping Division of Tailte Éireann . All rights reserved. Licence number CYAL50351092.
Córas Comhordanáidí: Trasteilgean Mercator na hÉireann / Co-ordinate System: Irish Transverse Mercator.

0 0.5km

Scála / Scale 1:7,500

Leagan / Version: 3.04

Arna chló an / Printed on: 24/10/2024

BALLYCOMY
Baile an Chomaigh

DYSART GLEBE
Bansa An Disirt

DAMERSTOWN WEST
Baile an Daiméaraigh Thiar

Creckaun

652000, 670000

653000, 670000

654000, 670000

652000, 669000

653000, 669000

654000, 669000

# Rialachán 4(1)(b) / Regulation 4(1)(b)

Leathanach 188 de 446

Page 188 of 446

(Co. Cheatharlach, Co. Chill Dara, Co. Chill Chainnigh, Co. Laoise, Co. Uíbh Fhailí, Co. Thiobraid Árann, Co. Phort Láirge agus Co. Loch Garman.)

(Co. Carlow, Co. Kildare, Co. Kilkenny, Co. Laois, Co. Offaly, Co.Tipperary, Co.Waterford and Co. Wexford)

# LIMISTÉAR FAOI CHAOMHNÚ SPEISIALTA
# SPECIAL AREA OF CONSERVATION

© Rannán Náisiúnta Mapála de Thailte Éireann. Gach ceart ar cosaint. Uimhir Ceadúnais CYAL50351092.
© National Mapping Division of Tailte Éireann . All rights reserved. Licence number CYAL50351092.
Córas Comhordanáidí: Trasteilgean Mercator na hÉireann / Co-ordinate System: Irish Transverse Mercator.

LCS na Bearú agus na Feoire
River Barrow and River Nore SAC

1:5000 O.S. TILE 4468c 188 of 446 Uimhir Bhileog Innéacs/ Index Sheet Number: 3

0 0.5km

Scála / Scale 1:7,500

SITE CODE
002162

Leagan / Version: 3.04

Arna chló an / Printed on: 24/10/2024

Cruckaun

KNOCKANADOOGE
Cnoc an Dóigigh

654000, 670000

655000, 670000

656000, 670000

654000, 669000

655000, 669000

656000, 669000

# Rialachán 4(1)(b) / Regulation 4(1)(b)

Leathanach 189 de 446

Page 189 of 446

(Co. Cheatharlach, Co. Chill Dara, Co. Chill Chainnigh, Co. Laoise, Co. Uíbh Fhailí, Co. Thiobraid Árann, Co. Phort Láirge agus Co. Loch Garman.)

(Co. Carlow, Co. Kildare, Co. Kilkenny, Co. Laois, Co. Offaly, Co.Tipperary, Co.Waterford and Co. Wexford)

# LIMISTÉAR FAOI CHAOMHNÚ SPEISIALTA
# SPECIAL AREA OF CONSERVATION

© Rannán Náisiúnta Mapála de Thailte Éireann. Gach ceart ar cosaint. Uimhir Ceadúnais CYAL50351092.
© National Mapping Division of Tailte Éireann . All rights reserved. Licence number CYAL50351092.
Córas Comhordanáidí: Trasteilgean Mercator na hÉireann / Co-ordinate System: Irish Transverse Mercator.

## LCS na Bearú agus na Feoire
## River Barrow and River Nore SAC

1:5000 O.S. TILE 4468d 189 of 446 Uimhir Bhileog Innéacs/ Index Sheet Number: 3

0 0.5km

Scála / Scale 1:7,500

## SITE CODE
## 002162

Leagan / Version: 3.04

Arna chló an / Printed on: 24/10/2024

658000, 672000

659000, 672000

660000, 672000

658000, 671000

659000, 671000

660000, 671000

COAN WEST
An Cuan Thiar

# Rialachán 4(1)(b) / Regulation 4(1)(b)

Leathanach 190 de 446 (Co. Cheatharlach, Co. Chill Dara, Co. Chill Chainnigh, Co. Laoise, Co. Uíbh Fhailí, Co. Thiobraid Árann, Co. Phort Láirge agus Co. Loch Garman.)

Page 190 of 446 (Co. Carlow, Co. Kildare, Co. Kilkenny, Co. Laois, Co. Offaly, Co.Tipperary, Co.Waterford and Co. Wexford)

# LIMISTÉAR FAOI CHAOMHNÚ SPEISIALTA
# SPECIAL AREA OF CONSERVATION

© Rannán Náisiúnta Mapála de Thailte Éireann. Gach ceart ar cosaint. Uimhir Ceadúnais CYAL50351092.
© National Mapping Division of Tailte Éireann . All rights reserved. Licence number CYAL50351092.
Córas Comhordanáidí: Trasteilgean Mercator na hÉireann / Co-ordinate System: Irish Transverse Mercator.

LCS na Bearú agus na Feoire
River Barrow and River Nore SAC

1:5000 O.S. TILE 4469b 190 of 446 Uimhir Bhileog Innéacs/ Index Sheet Number: 4

SITE CODE
002162

0 0.5km

Scála / Scale 1:7,500

Leagan / Version: 3.04

Arna chló an / Printed on: 24/10/2024

USKERTY
(TD Monecorvoc)
Iosciarra
(T: Aighdóinín Rua)

656000, 670000

657000, 670000

658000, 670000

656000, 669000

657000, 669000

658000, 669000

# Rialachán 4(1)(b) / Regulation 4(1)(b)

Leathanach 191 de 446 (Co. Cheatharlach, Co. Chill Dara, Co. Chill Chainnigh, Co. Laoise, Co. Uíbh Fhailí, Co. Thiobraid Árann, Co. Phort Láirge agus Co. Loch Garman.)

Page 191 of 446 (Co. Carlow, Co. Kildare, Co. Kilkenny, Co. Laois, Co. Offaly, Co.Tipperary, Co.Waterford and Co. Wexford)

# LIMISTÉAR FAOI CHAOMHNÚ SPEISIALTA
# SPECIAL AREA OF CONSERVATION

LCS na Bearú agus na Feoire
River Barrow and River Nore SAC

1:5000 O.S. TILE 4469c 191 of 446 Uimhir Bhileog Innéacs/ Index Sheet Number: 4

SITE CODE
002162

© Rannán Náisiúnta Mapála de Thailte Éireann. Gach ceart ar cosaint. Uimhir Ceadúnais CYAL50351092.
© National Mapping Division of Tailte Éireann . All rights reserved. Licence number CYAL50351092.
Córas Comhordanáidí: Trasteilgean Mercator na hÉireann / Co-ordinate System: Irish Transverse Mercator.

0 0.5km

Scála / Scale 1:7,500

Leagan / Version: 3.04

Arna chló an / Printed on: 24/10/2024

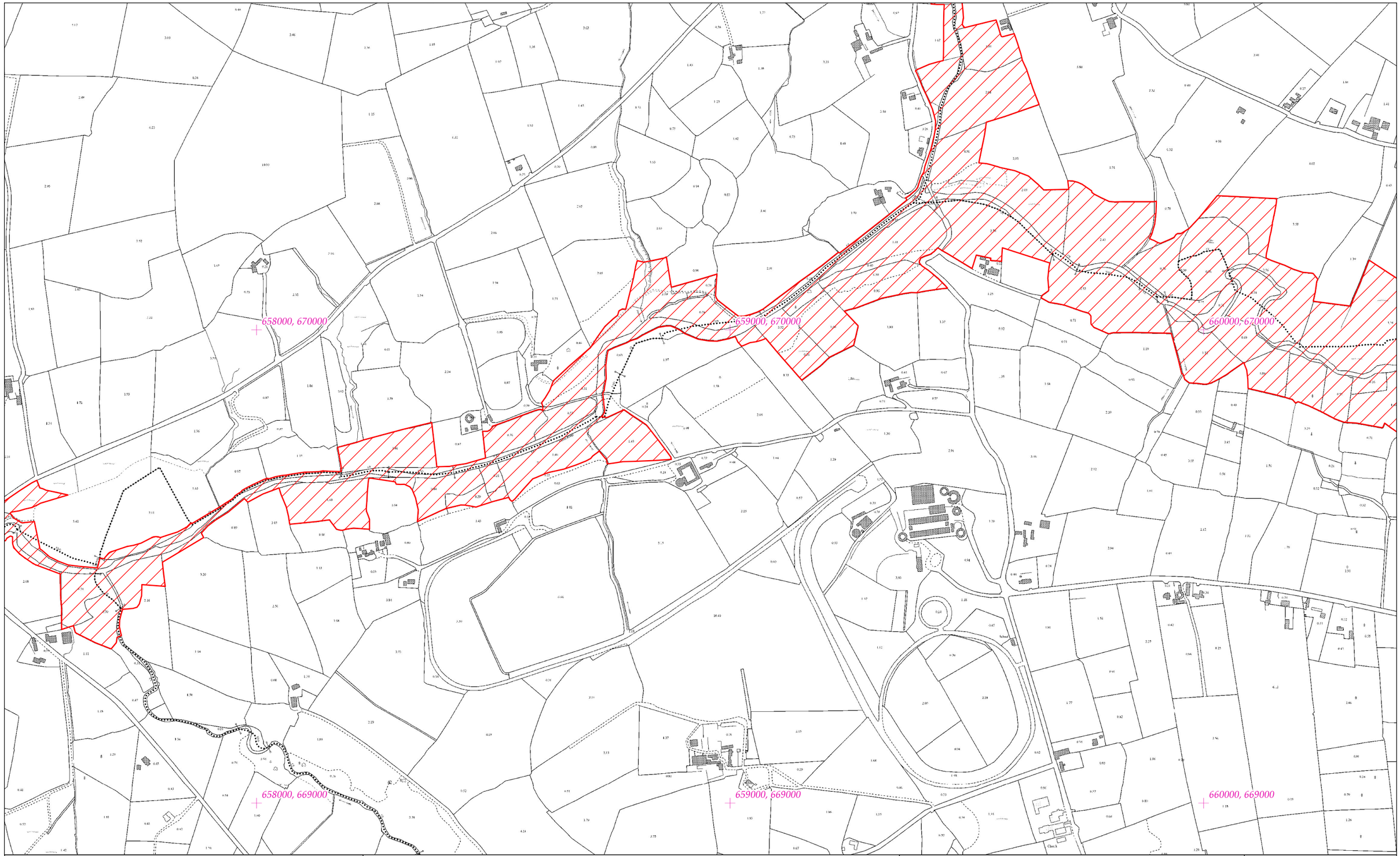


# Rialachán 4(1)(b) / Regulation 4(1)(b)

Leathanach 192 de 446

(Co. Cheatharlach, Co. Chill Dara, Co. Chill Chainnigh, Co. Laoise, Co. Uíbh Fhailí, Co. Thiobraid Árann, Co. Phort Láirge agus Co. Loch Garman.)

Page 192 of 446

(Co. Carlow, Co. Kildare, Co. Kilkenny, Co. Laois, Co. Offaly, Co.Tipperary, Co.Waterford and Co. Wexford)

# LIMISTÉAR FAOI CHAOMHNÚ SPEISIALTA
# SPECIAL AREA OF CONSERVATION

© Rannán Náisiúnta Mapála de Thailte Éireann. Gach ceart ar cosaint. Uimhir Ceadúnais CYAL50351092.
© National Mapping Division of Tailte Éireann . All rights reserved. Licence number CYAL50351092.
Córas Comhordanáidí: Trasteilgean Mercator na hÉireann / Co-ordinate System: Irish Transverse Mercator.

## LCS na Bearú agus na Feoire
## River Barrow and River Nore SAC

1:5000 O.S. TILE 4469d 192 of 446 Uimhir Bhileog Innéacs/ Index Sheet Number: 4

0 0.5km

Scála / Scale 1:7,500

SITE CODE
002162

Leagan / Version: 3.04

Arna chló an / Printed on: 24/10/2024

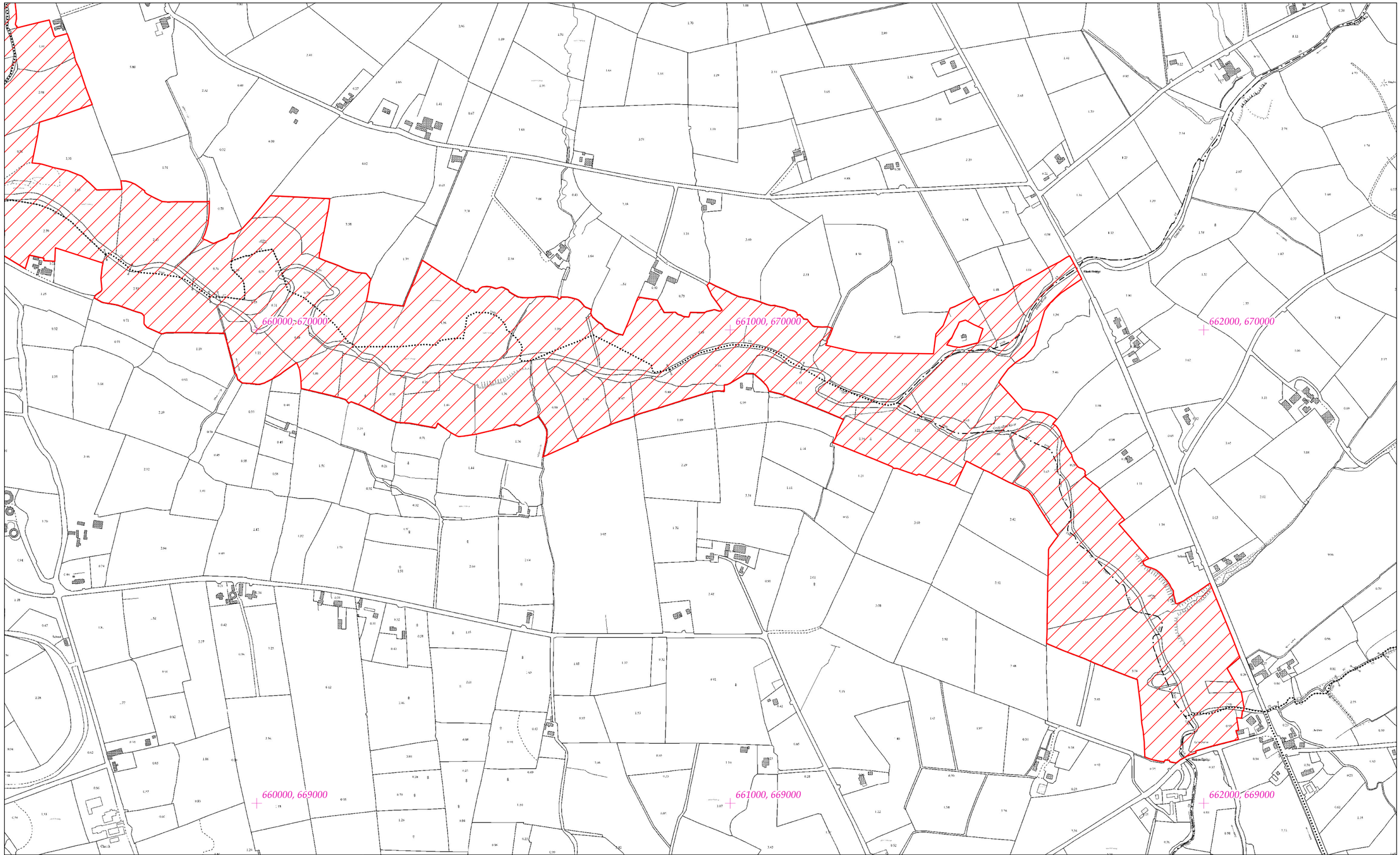


# Rialachán 4(1)(b) / Regulation 4(1)(b)

Leathanach 193 de 446

Page 193 of 446

(Co. Cheatharlach, Co. Chill Dara, Co. Chill Chainnigh, Co. Laoise, Co. Uíbh Fhailí, Co. Thiobraid Árann, Co. Phort Láirge agus Co. Loch Garman.)

(Co. Carlow, Co. Kildare, Co. Kilkenny, Co. Laois, Co. Offaly, Co.Tipperary, Co.Waterford and Co. Wexford)

# LIMISTÉAR FAOI CHAOMHNÚ SPEISIALTA
# SPECIAL AREA OF CONSERVATION

© Rannán Náisiúnta Mapála de Thailte Éireann. Gach ceart ar cosaint. Uimhir Ceadúnais CYAL50351092.
© National Mapping Division of Tailte Éireann . All rights reserved. Licence number CYAL50351092.
Córas Comhordanáidí: Trasteilgean Mercator na hÉireann / Co-ordinate System: Irish Transverse Mercator.

## LCS na Bearú agus na Feoire
## River Barrow and River Nore SAC

1:5000 O.S. TILE 4470c 193 of 446 Uimhir Bhileog Innéacs/ Index Sheet Number: 4

0 0.5km

Scála / Scale 1:7,500

## SITE CODE
## 002162

Leagan / Version: 3.04

Arna chló an / Printed on: 24/10/2024

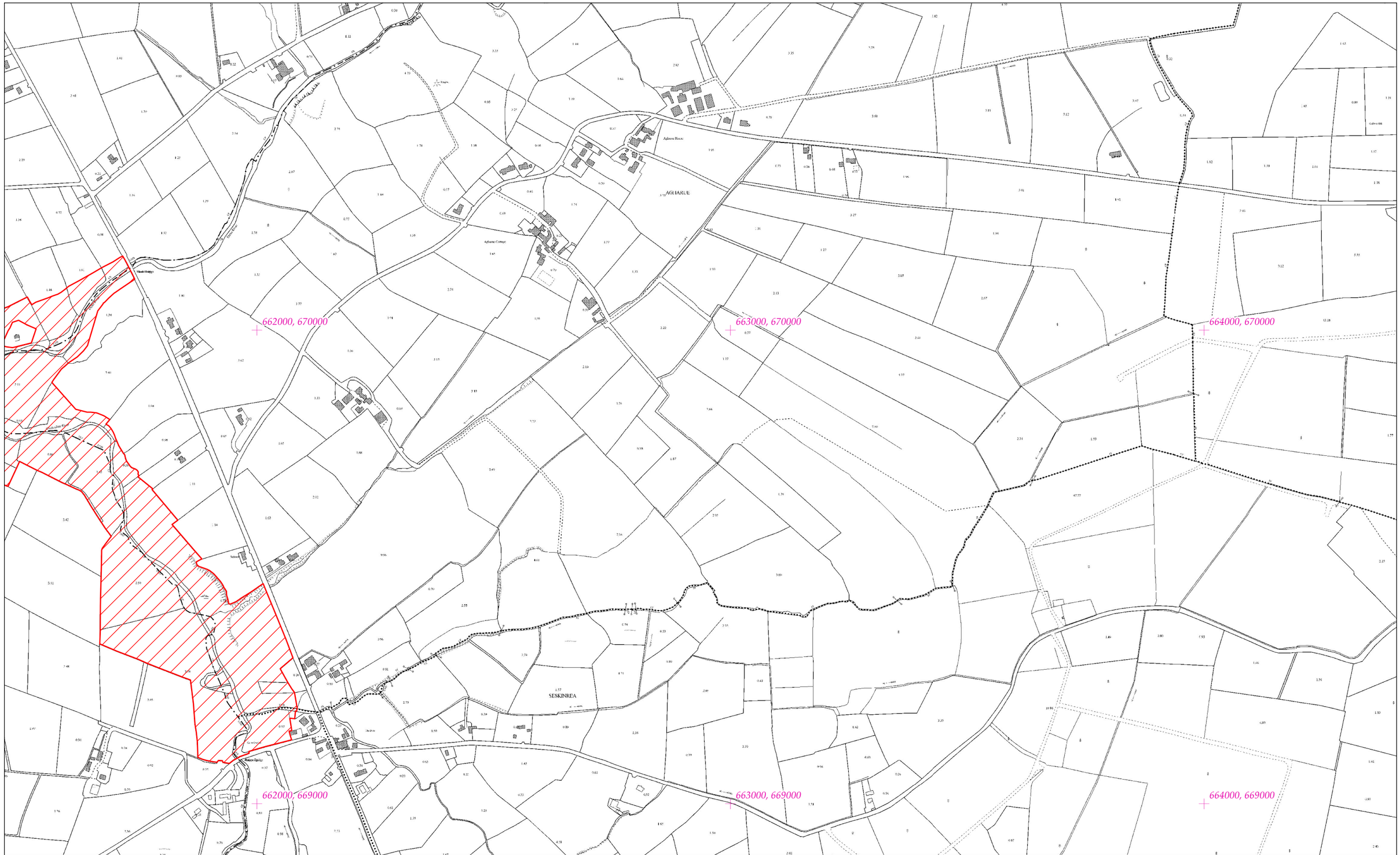


# Rialachán 4(1)(b) / Regulation 4(1)(b)

Leathanach 194 de 446

Page 194 of 446

(Co. Cheatharlach, Co. Chill Dara, Co. Chill Chainnigh, Co. Laoise, Co. Uíbh Fhailí, Co. Thiobraid Árann, Co. Phort Láirge agus Co. Loch Garman.)

(Co. Carlow, Co. Kildare, Co. Kilkenny, Co. Laois, Co. Offaly, Co.Tipperary, Co.Waterford and Co. Wexford)

# LIMISTÉAR FAOI CHAOMHNÚ SPEISIALTA
# SPECIAL AREA OF CONSERVATION

© Rannán Náisiúnta Mapála de Thailte Éireann. Gach ceart ar cosaint. Uimhir Ceadúnais CYAL50351092.
© National Mapping Division of Tailte Éireann . All rights reserved. Licence number CYAL50351092.
Córas Comhordanáidí: Trasteilgean Mercator na hÉireann / Co-ordinate System: Irish Transverse Mercator.

## LCS na Bearú agus na Feoire
## River Barrow and River Nore SAC

1:5000 O.S. TILE 4470d 194 of 446 Uimhir Bhileog Innéacs/ Index Sheet Number: 4

0 0.5km

Scála / Scale 1:7,500

## SITE CODE
## 002162

Leagan / Version: 3.04

Arna chló an / Printed on: 24/10/2024

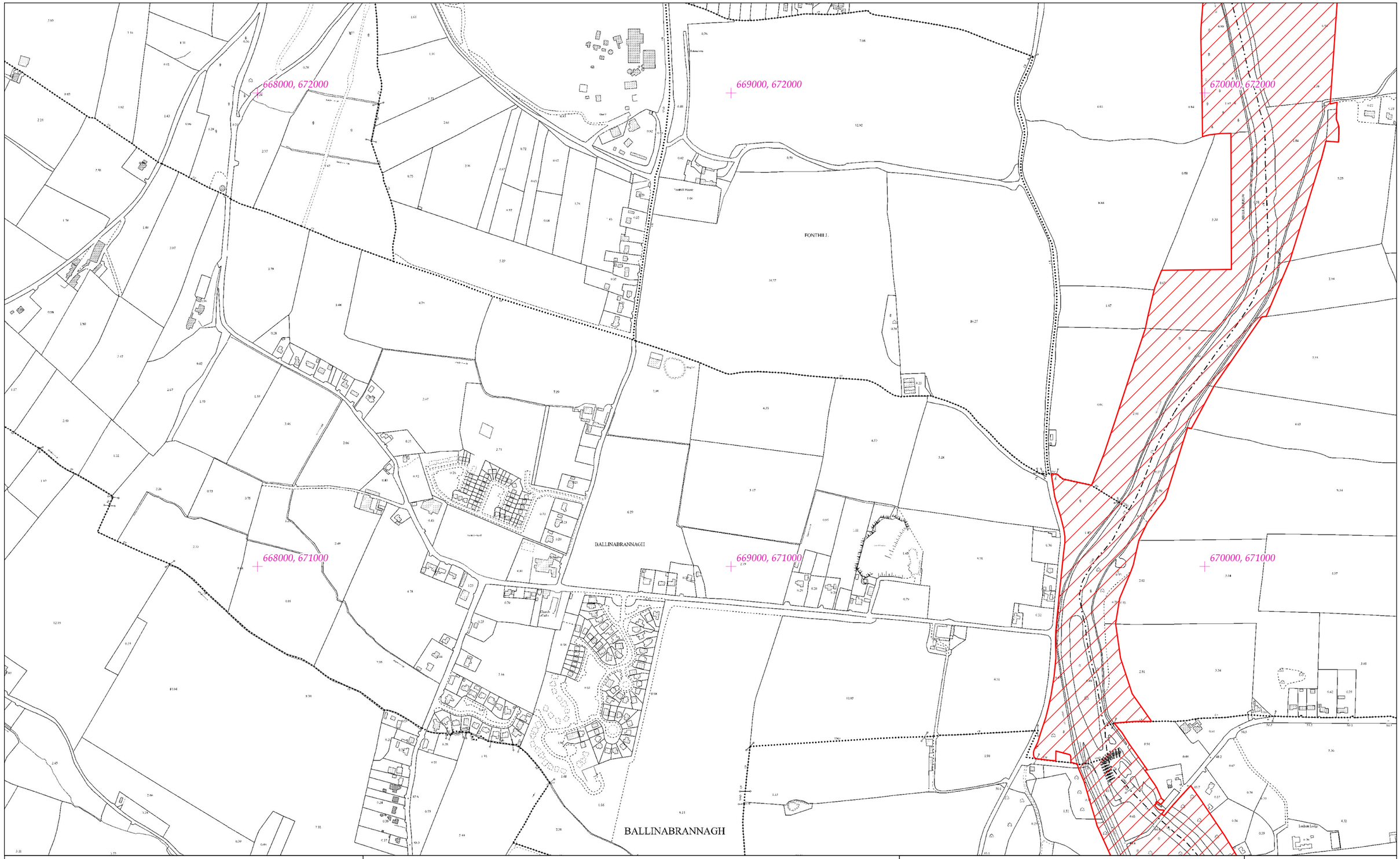


# Rialachán 4(1)(b) / Regulation 4(1)(b)

Leathanach 195 de 446 (Co. Cheatharlach, Co. Chill Dara, Co. Chill Chainnigh, Co. Laoise, Co. Uíbh Fhailí, Co. Thiobraid Árann, Co. Phort Láirge agus Co. Loch Garman.)

Page 195 of 446 (Co. Carlow, Co. Kildare, Co. Kilkenny, Co. Laois, Co. Offaly, Co.Tipperary, Co.Waterford and Co. Wexford)

# LIMISTÉAR FAOI CHAOMHNÚ SPEISIALTA
# SPECIAL AREA OF CONSERVATION

**© Rannán Náisiúnta Mapála de Thailte Éireann. Gach ceart ar cosaint. Uimhir Ceadúnais CYAL50351092.**
**© National Mapping Division of Tailte Éireann . All rights reserved. Licence number CYAL50351092.**
**Córas Comhordanáidí: Trasteilgean Mercator na hÉireann / Co-ordinate System: Irish Transverse Mercator.**

## LCS na Bearú agus na Feoire
## River Barrow and River Nore SAC

1:5000 O.S. TILE 4472a 195 of 446 Uimhir Bhileog Innéacs/ Index Sheet Number: 4

0 0.5km

Scála / Scale 1:7,500

## SITE CODE
## 002162

Leagan / Version: 3.04

Arna chló an / Printed on: 24/10/2024

670000, 672000

671000, 672000

672000, 672000

670000, 671000

671000, 671000

672000, 671000

BALLYBANNON

# Rialachán 4(1)(b) / Regulation 4(1)(b)

# LIMISTÉAR FAOI CHAOMHNÚ SPEISIALTA
# SPECIAL AREA OF CONSERVATION

## LCS na Bearú agus na Feoire
## River Barrow and River Nore SAC

1:5000 O.S. TILE 4472b 196 of 446 Uimhir Bhileog Innéacs/ Index Sheet Number: 4

## SITE CODE
## 002162




© Rannán Náisiúnta Mapála de Thailte Éireann. Gach ceart ar cosaint. Uimhir Ceadúnais CYAL50351092.
© National Mapping Division of Tailte Éireann . All rights reserved. Licence number CYAL50351092.


Córas Comhordanáidí: Trasteilgean Mercator na hÉireann / Co-ordinate System: Irish Transverse Mercator.

0 0.5km

Scála / Scale 1:7,500

Leagan / Version: 3.04

Arna chló an / Printed on: 24/10/2024

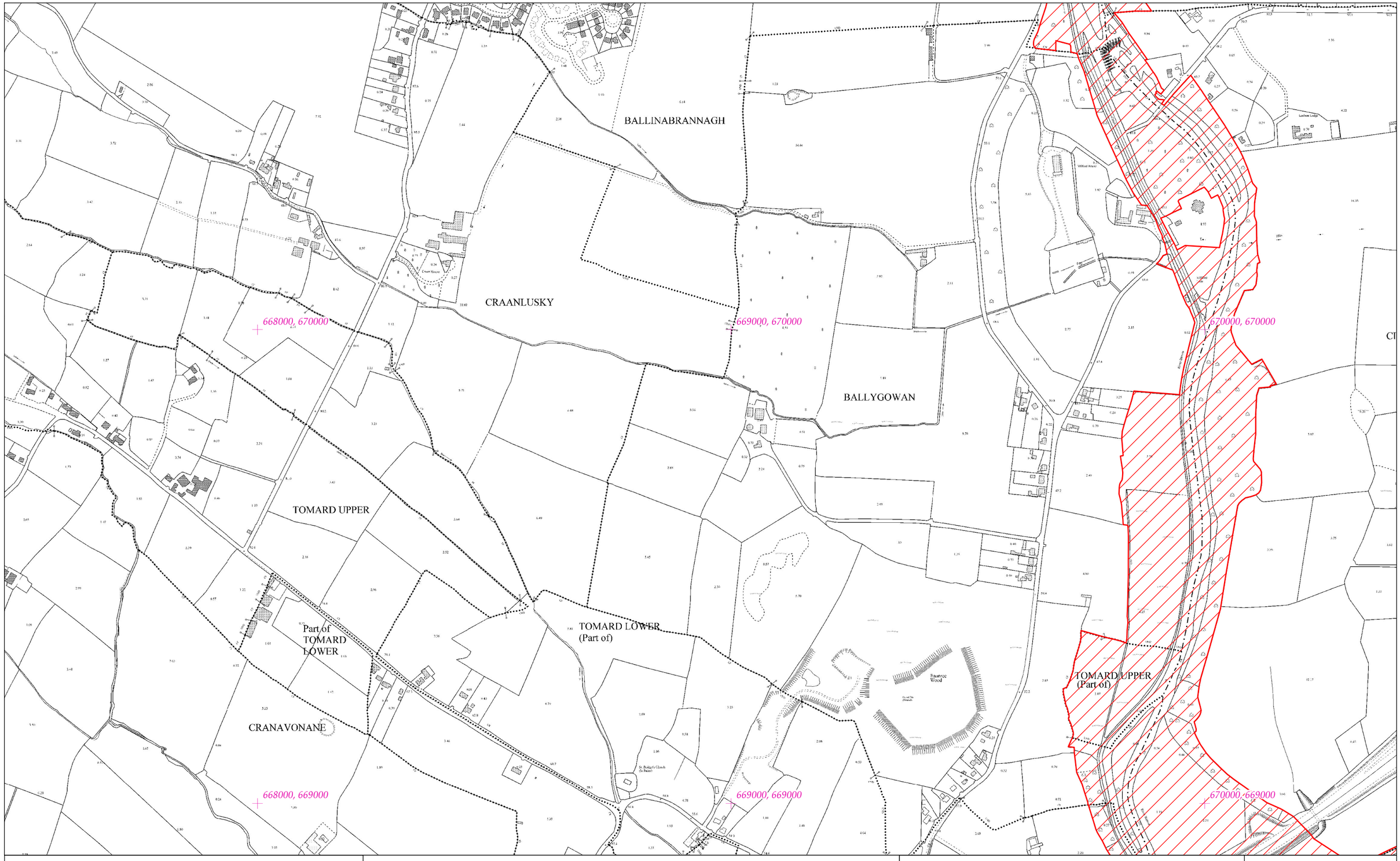


# Rialachán 4(1)(b) / Regulation 4(1)(b)

Leathanach 197 de 446

Page 197 of 446

(Co. Cheatharlach, Co. Chill Dara, Co. Chill Chainnigh, Co. Laoise, Co. Uíbh Fhailí, Co. Thiobraid Árann, Co. Phort Láirge agus Co. Loch Garman.)

(Co. Carlow, Co. Kildare, Co. Kilkenny, Co. Laois, Co. Offaly, Co.Tipperary, Co.Waterford and Co. Wexford)

# LIMISTÉAR FAOI CHAOMHNÚ SPEISIALTA
# SPECIAL AREA OF CONSERVATION

© Rannán Náisiúnta Mapála de Thailte Éireann. Gach ceart ar cosaint. Uimhir Ceadúnais CYAL50351092.
© National Mapping Division of Tailte Éireann . All rights reserved. Licence number CYAL50351092.
Córas Comhordanáidí: Trasteilgean Mercator na hÉireann / Co-ordinate System: Irish Transverse Mercator.

## LCS na Bearú agus na Feoire
## River Barrow and River Nore SAC

1:5000 O.S. TILE 4472c 197 of 446 Uimhir Bhileog Innéacs/ Index Sheet Number: 4

0 0.5km

Scála / Scale 1:7,500

## SITE CODE
## 002162

Leagan / Version: 3.04

Arna chló an / Printed on: 24/10/2024

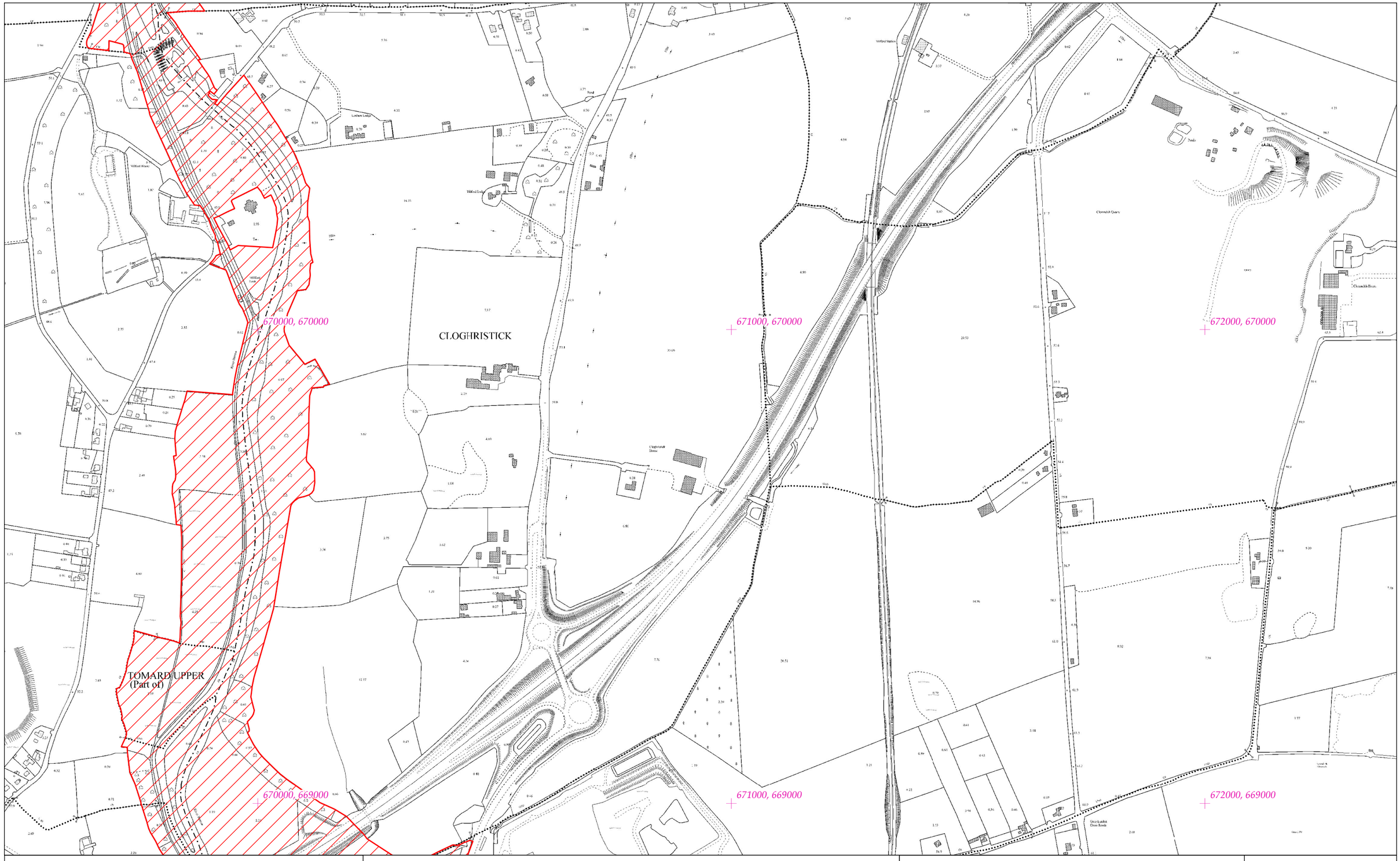


# Rialachán 4(1)(b) / Regulation 4(1)(b)

Leathanach 198 de 446

(Co. Cheatharlach, Co. Chill Dara, Co. Chill Chainnigh, Co. Laoise, Co. Uíbh Fhailí, Co. Thiobraid Árann, Co. Phort Láirge agus Co. Loch Garman.)

Page 198 of 446

(Co. Carlow, Co. Kildare, Co. Kilkenny, Co. Laois, Co. Offaly, Co.Tipperary, Co.Waterford and Co. Wexford)

# LIMISTÉAR FAOI CHAOMHNÚ SPEISIALTA
# SPECIAL AREA OF CONSERVATION

© Rannán Náisiúnta Mapála de Thailte Éireann. Gach ceart ar cosaint. Uimhir Ceadúnais CYAL50351092.
© National Mapping Division of Tailte Éireann . All rights reserved. Licence number CYAL50351092.
Córas Comhordanáidí: Trasteilgean Mercator na hÉireann / Co-ordinate System: Irish Transverse Mercator.

LCS na Bearú agus na Feoire
River Barrow and River Nore SAC

1:5000 O.S. TILE 4472d 198 of 446 Uimhir Bhileog Innéacs/ Index Sheet Number: 4

SITE CODE
002162

0 0.5km

Scála / Scale 1:7,500

Leagan / Version: 3.04

Arna chló an / Printed on: 24/10/2024

642000, 669000

643000, 669000

644000, 669000

642000, 668000

643000, 668000

644000,'668000

SWEETHILL
Cnocán Cumhra

GRANGE
An Ghráinseach

RATHBEAGH
Ráth Bheathach

Decoy

Pond

Weir

Gowlin Bridge

Gowlin River

Lough Bye

Cairn Cycle (in ruin)

# Rialachán 4(1)(b) / Regulation 4(1)(b)

Leathanach 199 de 446

(Co. Cheatharlach, Co. Chill Dara, Co. Chill Chainnigh, Co. Laoise, Co. Uíbh Fhailí, Co. Thiobraid Árann, Co. Phort Láirge agus Co. Loch Garman.)

Page 199 of 446

(Co. Carlow, Co. Kildare, Co. Kilkenny, Co. Laois, Co. Offaly, Co.Tipperary, Co.Waterford and Co. Wexford)

# LIMISTÉAR FAOI CHAOMHNÚ SPEISIALTA
# SPECIAL AREA OF CONSERVATION

© Rannán Náisiúnta Mapála de Thailte Éireann. Gach ceart ar cosaint. Uimhir Ceadúnais CYAL50351092.
© National Mapping Division of Tailte Éireann . All rights reserved. Licence number CYAL50351092.
Córas Comhordanáidí: Trasteilgean Mercator na hÉireann / Co-ordinate System: Irish Transverse Mercator.

## LCS na Bearú agus na Feoire
## River Barrow and River Nore SAC

1:5000 O.S. TILE 4524b 199 of 446 Uimhir Bhileog Innéacs/ Index Sheet Number: 3

0 0.5km

Scála / Scale 1:7,500

## SITE CODE
## 002162

Leagan / Version: 3.04

Arna chló an / Printed on: 24/10/2024

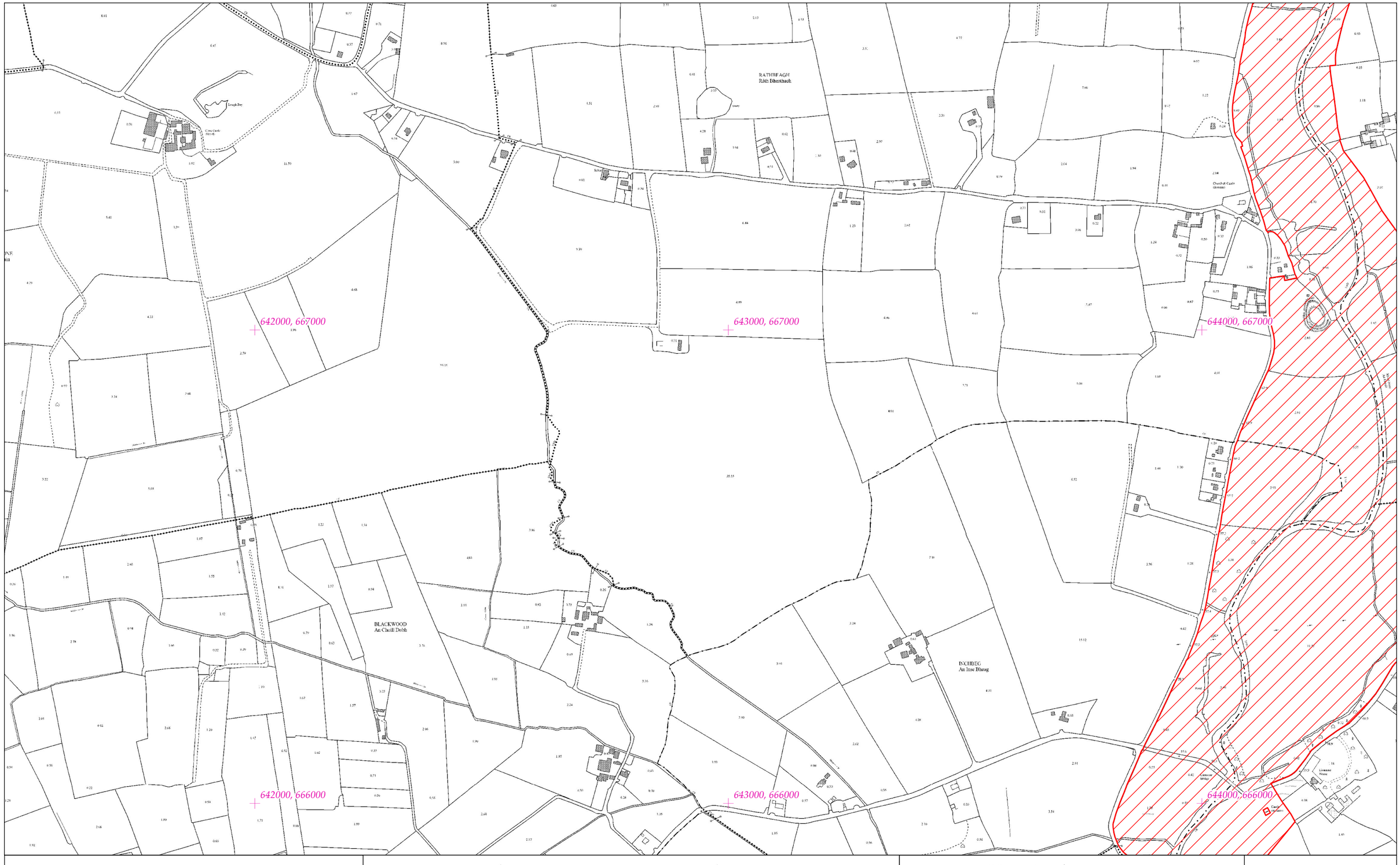


# Rialachán 4(1)(b) / Regulation 4(1)(b)

Leathanach 200 de 446 (Co. Cheatharlach, Co. Chill Dara, Co. Chill Chainnigh, Co. Laoise, Co. Uíbh Fhailí, Co. Thiobraid Árann, Co. Phort Láirge agus Co. Loch Garman.)

Page 200 of 446 (Co. Carlow, Co. Kildare, Co. Kilkenny, Co. Laois, Co. Offaly, Co.Tipperary, Co.Waterford and Co. Wexford)

# LIMISTÉAR FAOI CHAOMHNÚ SPEISIALTA
# SPECIAL AREA OF CONSERVATION

© Rannán Náisiúnta Mapála de Thailte Éireann. Gach ceart ar cosaint. Uimhir Ceadúnais CYAL50351092.
© National Mapping Division of Tailte Éireann . All rights reserved. Licence number CYAL50351092.
Córas Comhordanáidí: Trasteilgean Mercator na hÉireann / Co-ordinate System: Irish Transverse Mercator.

## LCS na Bearú agus na Feoire
## River Barrow and River Nore SAC

1:5000 O.S. TILE 4524d 200 of 446 Uimhir Bhileog Innéacs/ Index Sheet Number: 3

0 0.5km

Scála / Scale 1:7,500

## SITE CODE
## 002162

Leagan / Version: 3.04

Arna chló an / Printed on: 24/10/2024

644000, 669000

645000, 669000

646000, 669000

OLDTOWN
(Ballyragget ED)
An Seanbhaile
[TRC: Béal Átha Ragad]

644000, 668000

645000, 668000

646000, 668000

# Rialachán 4(1)(b) / Regulation 4(1)(b)

Leathanach 201 de 446

Page 201 of 446

(Co. Cheatharlach, Co. Chill Dara, Co. Chill Chainnigh, Co. Laoise, Co. Uíbh Fhailí, Co. Thiobraid Árann, Co. Phort Láirge agus Co. Loch Garman.)

(Co. Carlow, Co. Kildare, Co. Kilkenny, Co. Laois, Co. Offaly, Co.Tipperary, Co.Waterford and Co. Wexford)

# LIMISTÉAR FAOI CHAOMHNÚ SPEISIALTA
# SPECIAL AREA OF CONSERVATION

© Rannán Náisiúnta Mapála de Thailte Éireann. Gach ceart ar cosaint. Uimhir Ceadúnais CYAL50351092.
© National Mapping Division of Tailte Éireann . All rights reserved. Licence number CYAL50351092.
Córas Comhordanáidí: Trasteilgean Mercator na hÉireann / Co-ordinate System: Irish Transverse Mercator.

## LCS na Bearú agus na Feoire
## River Barrow and River Nore SAC

1:5000 O.S. TILE 4525a 201 of 446 Uimhir Bhileog Innéacs/ Index Sheet Number: 3

0 0.5km

Scála / Scale 1:7,500

## SITE CODE
## 002162

Leagan / Version: 3.04

Arna chló an / Printed on: 24/10/2024

KNOCKROE
An Cnoc Rua

LISMAINE
Lios Mhcáin

INCHBEG
An Inse Bheag

FOULKSRATH
Ráth an Fhiaigh

644000, 667000

645000, 667000

646000, 667000

644000, 666000

645000, 666000

646000, 666000

# Rialachán 4(1)(b) / Regulation 4(1)(b)

Leathanach 202 de 446

(Co. Cheatharlach, Co. Chill Dara, Co. Chill Chainnigh, Co. Laoise, Co. Uíbh Fhailí, Co. Thiobraid Árann, Co. Phort Láirge agus Co. Loch Garman.)

Page 202 of 446

(Co. Carlow, Co. Kildare, Co. Kilkenny, Co. Laois, Co. Offaly, Co.Tipperary, Co.Waterford and Co. Wexford)

# LIMISTÉAR FAOI CHAOMHNÚ SPEISIALTA
# SPECIAL AREA OF CONSERVATION

**© Rannán Náisiúnta Mapála de Thailte Éireann. Gach ceart ar cosaint. Uimhir Ceadúnais CYAL50351092.**
**© National Mapping Division of Tailte Éireann . All rights reserved. Licence number CYAL50351092.**
**Córas Comhordanáidí: Trasteilgean Mercator na hÉireann / Co-ordinate System: Irish Transverse Mercator.**

## LCS na Bearú agus na Feoire
## River Barrow and River Nore SAC

1:5000 O.S. TILE 4525c 202 of 446 Uimhir Bhileog Innéacs/ Index Sheet Number: 3

0 0.5km

Scála / Scale 1:7,500

## SITE CODE
## 002162

Leagan / Version: 3.04

Arna chló an / Printed on: 24/10/2024

650000, 669000

651000, 669000

652000, 669000

MAUDLIN
(ED KILMACAR)
Maidilín
[T: Cill Mocheara]

LISNAFUNSHIN
Lios na Fuinsean

JULIAN
Baile na

650000, 668000

651000, 668000

652000, 668000

KILCOLLAN
Cill Cholláin

TOMASCOTHA
Tom an Scothaidh

# Rialachán 4(1)(b) / Regulation 4(1)(b)

Leathanach 203 de 446

Page 203 of 446

(Co. Cheatharlach, Co. Chill Dara, Co. Chill Chainnigh, Co. Laoise, Co. Uíbh Fhailí, Co. Thiobraid Árann, Co. Phort Láirge agus Co. Loch Garman.)

(Co. Carlow, Co. Kildare, Co. Kilkenny, Co. Laois, Co. Offaly, Co.Tipperary, Co.Waterford and Co. Wexford)

# LIMISTÉAR FAOI CHAOMHNÚ SPEISIALTA
# SPECIAL AREA OF CONSERVATION

**© Rannán Náisiúnta Mapála de Thailte Éireann. Gach ceart ar cosaint. Uimhir Ceadúnais CYAL50351092.**
**© National Mapping Division of Tailte Éireann . All rights reserved. Licence number CYAL50351092.**
**Córas Comhordanáidí: Trasteilgean Mercator na hÉireann / Co-ordinate System: Irish Transverse Mercator.**

## LCS na Bearú agus na Feoire
## River Barrow and River Nore SAC

1:5000 O.S. TILE 4526b 203 of 446 Uimhir Bhileog Innéacs/ Index Sheet Number: 3

0 0.5km

Scála / Scale 1:7,500

## SITE CODE
## 002162

Leagan / Version: 3.04

Arna chló an / Printed on: 24/10/2024




# Rialachán 4(1)(b) / Regulation 4(1)(b)

Leathanach 204 de 446

(Co. Cheatharlach, Co. Chill Dara, Co. Chill Chainnigh, Co. Laoise, Co. Uíbh Fhailí, Co. Thiobraid Árann, Co. Phort Láirge agus Co. Loch Garman.)

Page 204 of 446

(Co. Carlow, Co. Kildare, Co. Kilkenny, Co. Laois, Co. Offaly, Co.Tipperary, Co.Waterford and Co. Wexford)

# LIMISTÉAR FAOI CHAOMHNÚ SPEISIALTA
# SPECIAL AREA OF CONSERVATION

© Rannán Náisiúnta Mapála de Thailte Éireann. Gach ceart ar cosaint. Uimhir Ceadúnais CYAL50351092.
© National Mapping Division of Tailte Éireann . All rights reserved. Licence number CYAL50351092.
Córas Comhordanáidí: Trasteilgean Mercator na hÉireann / Co-ordinate System: Irish Transverse Mercator.

## LCS na Bearú agus na Feoire
## River Barrow and River Nore SAC

1:5000 O.S. TILE 4526c 204 of 446 Uimhir Bhileog Innéacs/ Index Sheet Number: 3

0 0.5km

Scála / Scale 1:7,500

## SITE CODE
## 002162

Leagan / Version: 3.04

Arna chló an / Printed on: 24/10/2024

TOMASCOFHA
Tom an Scothaidh

CROSSYBRENNAN
Cros Uí Bhraonáin

WEBBSBOROUGH
Baile Fhrainc

ESKER
An Eiscir

650000, 667000

651000, 667000

652000, 667000

650000, 666000

651000, 666000

652000, 666000

# Rialachán 4(1)(b) / Regulation 4(1)(b)

Leathanach 205 de 446

(Co. Cheatharlach, Co. Chill Dara, Co. Chill Chainnigh, Co. Laoise, Co. Uíbh Fhailí, Co. Thiobraid Árann, Co. Phort Láirge agus Co. Loch Garman.)

Page 205 of 446

(Co. Carlow, Co. Kildare, Co. Kilkenny, Co. Laois, Co. Offaly, Co.Tipperary, Co.Waterford and Co. Wexford)

# LIMISTÉAR FAOI CHAOMHNÚ SPEISIALTA
# SPECIAL AREA OF CONSERVATION

© Rannán Náisiúnta Mapála de Thailte Éireann. Gach ceart ar cosaint. Uimhir Ceadúnais CYAL50351092.
© National Mapping Division of Tailte Éireann . All rights reserved. Licence number CYAL50351092.
Córas Comhordanáidí: Trasteilgean Mercator na hÉireann / Co-ordinate System: Irish Transverse Mercator.

## LCS na Bearú agus na Feoire
## River Barrow and River Nore SAC

1:5000 O.S. TILE 4526d 205 of 446 Uimhir Bhileog Innéacs/ Index Sheet Number: 3

0 0.5km

Scála / Scale 1:7,500

SITE CODE
002162

Leagan / Version: 3.04

Arna chló an / Printed on: 24/10/2024

652000, 669000

653000, 669000

654000, 669000

DAMERSTOWN WEST
Baile an Daiméaraigh Thiar

DAMERSTOWN EAST
Baile an Daiméaraigh Thoir

UNSHIN
inisean

JULIANSTOWN
Baile na nGileánach

652000, 668000

653000, 668000

654000, 668000

TOMASCOTHA
Tom an Scothaidh

# Rialachán 4(1)(b) / Regulation 4(1)(b)

Leathanach 206 de 446 (Co. Cheatharlach, Co. Chill Dara, Co. Chill Chainnigh, Co. Laoise, Co. Uíbh Fhailí, Co. Thiobraid Árann, Co. Phort Láirge agus Co. Loch Garman.)

Page 206 of 446 (Co. Carlow, Co. Kildare, Co. Kilkenny, Co. Laois, Co. Offaly, Co.Tipperary, Co.Waterford and Co. Wexford)

# LIMISTÉAR FAOI CHAOMHNÚ SPEISIALTA
# SPECIAL AREA OF CONSERVATION

© Rannán Náisiúnta Mapála de Thailte Éireann. Gach ceart ar cosaint. Uimhir Ceadúnais CYAL50351092.
© National Mapping Division of Tailte Éireann . All rights reserved. Licence number CYAL50351092.
Córas Comhordanáidí: Trasteilgean Mercator na hÉireann / Co-ordinate System: Irish Transverse Mercator.

LCS na Bearú agus na Feoire
River Barrow and River Nore SAC

1:5000 O.S. TILE 4527a 206 of 446 Uimhir Bhileog Innéacs/ Index Sheet Number: 3

SITE CODE
002162

0 0.5km

Scála / Scale 1:7,500

Leagan / Version: 3.04

Arna chló an / Printed on: 24/10/2024

654000, 669000

655000, 669000

656000, 669000

AMERSTOWN EAST
le an Daiméaraigh Thoir

654000, 668000

655000, 668000

656000, 668000

CLOGHARINKA
Cloch Fhraíne

# Rialachán 4(1)(b) / Regulation 4(1)(b)

Leathanach 207 de 446

Page 207 of 446

(Co. Cheatharlach, Co. Chill Dara, Co. Chill Chainnigh, Co. Laoise, Co. Uíbh Fhailí, Co. Thiobraid Árann, Co. Phort Láirge agus Co. Loch Garman.)

(Co. Carlow, Co. Kildare, Co. Kilkenny, Co. Laois, Co. Offaly, Co.Tipperary, Co.Waterford and Co. Wexford)

# LIMISTÉAR FAOI CHAOMHNÚ SPEISIALTA
# SPECIAL AREA OF CONSERVATION

**© Rannán Náisiúnta Mapála de Thailte Éireann. Gach ceart ar cosaint. Uimhir Ceadúnais CYAL50351092.**
**© National Mapping Division of Tailte Éireann . All rights reserved. Licence number CYAL50351092.**
**Córas Comhordanáidí: Trasteilgean Mercator na hÉireann / Co-ordinate System: Irish Transverse Mercator.**

## LCS na Bearú agus na Feoire
## River Barrow and River Nore SAC

1:5000 O.S. TILE 4527b 207 of 446 Uimhir Bhileog Innéacs/ Index Sheet Number: 3

0 0.5km

Scála / Scale 1:7,500

## SITE CODE
## 002162

Leagan / Version: 3.04

Arna chló an / Printed on: 24/10/2024

TOMASCOTHA
Tom an Scothaidh

CROSSYBRENNAN
Cros Uí Bhraonáin

MUCKALEE
Maigh Coilli

SCANLANSLAND
Fearann Uí Scanláin

652000, 667000

653000, 667000

654000, 667000

652000, 666000

653000, 666000

654000, 666000

# Rialachán 4(1)(b) / Regulation 4(1)(b)

Leathanach 208 de 446

Page 208 of 446

(Co. Cheatharlach, Co. Chill Dara, Co. Chill Chainnigh, Co. Laoise, Co. Uíbh Fhailí, Co. Thiobraid Árann, Co. Phort Láirge agus Co. Loch Garman.)

(Co. Carlow, Co. Kildare, Co. Kilkenny, Co. Laois, Co. Offaly, Co.Tipperary, Co.Waterford and Co. Wexford)

# LIMISTÉAR FAOI CHAOMHNÚ SPEISIALTA
# SPECIAL AREA OF CONSERVATION

**© Rannán Náisiúnta Mapála de Thailte Éireann. Gach ceart ar cosaint. Uimhir Ceadúnais CYAL50351092.**
**© National Mapping Division of Tailte Éireann . All rights reserved. Licence number CYAL50351092.**
**Córas Comhordanáidí: Trasteilgean Mercator na hÉireann / Co-ordinate System: Irish Transverse Mercator.**

## LCS na Bearú agus na Feoire
## River Barrow and River Nore SAC

1:5000 O.S. TILE 4527c 208 of 446 Uimhir Bhileog Innéacs/ Index Sheet Number: 3

0 0.5km

Scála / Scale 1:7,500

## SITE CODE
## 002162

Leagan / Version: 3.04

Arna chló an / Printed on: 24/10/2024

656000, 669000

657000, 669000

658000, 669000

656000, 668000

657000, 668000

658000, 668000

COOLRAHEEN
Cúil an Ráithín

COOLRAHEEN NORTH
Cúil an Ráithín Thuaidh

# Rialachán 4(1)(b) / Regulation 4(1)(b)

Leathanach 209 de 446

(Co. Cheatharlach, Co. Chill Dara, Co. Chill Chainnigh, Co. Laoise, Co. Uíbh Fhailí, Co. Thiobraid Árann, Co. Phort Láirge agus Co. Loch Garman.)

Page 209 of 446

(Co. Carlow, Co. Kildare, Co. Kilkenny, Co. Laois, Co. Offaly, Co.Tipperary, Co.Waterford and Co. Wexford)

# LIMISTÉAR FAOI CHAOMHNÚ SPEISIALTA
# SPECIAL AREA OF CONSERVATION

**© Rannán Náisiúnta Mapála de Thailte Éireann. Gach ceart ar cosaint. Uimhir Ceadúnais CYAL50351092.**
**© National Mapping Division of Tailte Éireann . All rights reserved. Licence number CYAL50351092.**
**Córas Comhordanáidí: Trasteilgean Mercator na hÉireann / Co-ordinate System: Irish Transverse Mercator.**

## LCS na Bearú agus na Feoire
## River Barrow and River Nore SAC

1:5000 O.S. TILE 4528a 209 of 446 Uimhir Bhileog Innéacs/ Index Sheet Number: 4

0 0.5km

Scála / Scale 1:7,500

## SITE CODE
## 002162

Leagan / Version: 3.04

Arna chló an / Printed on: 24/10/2024

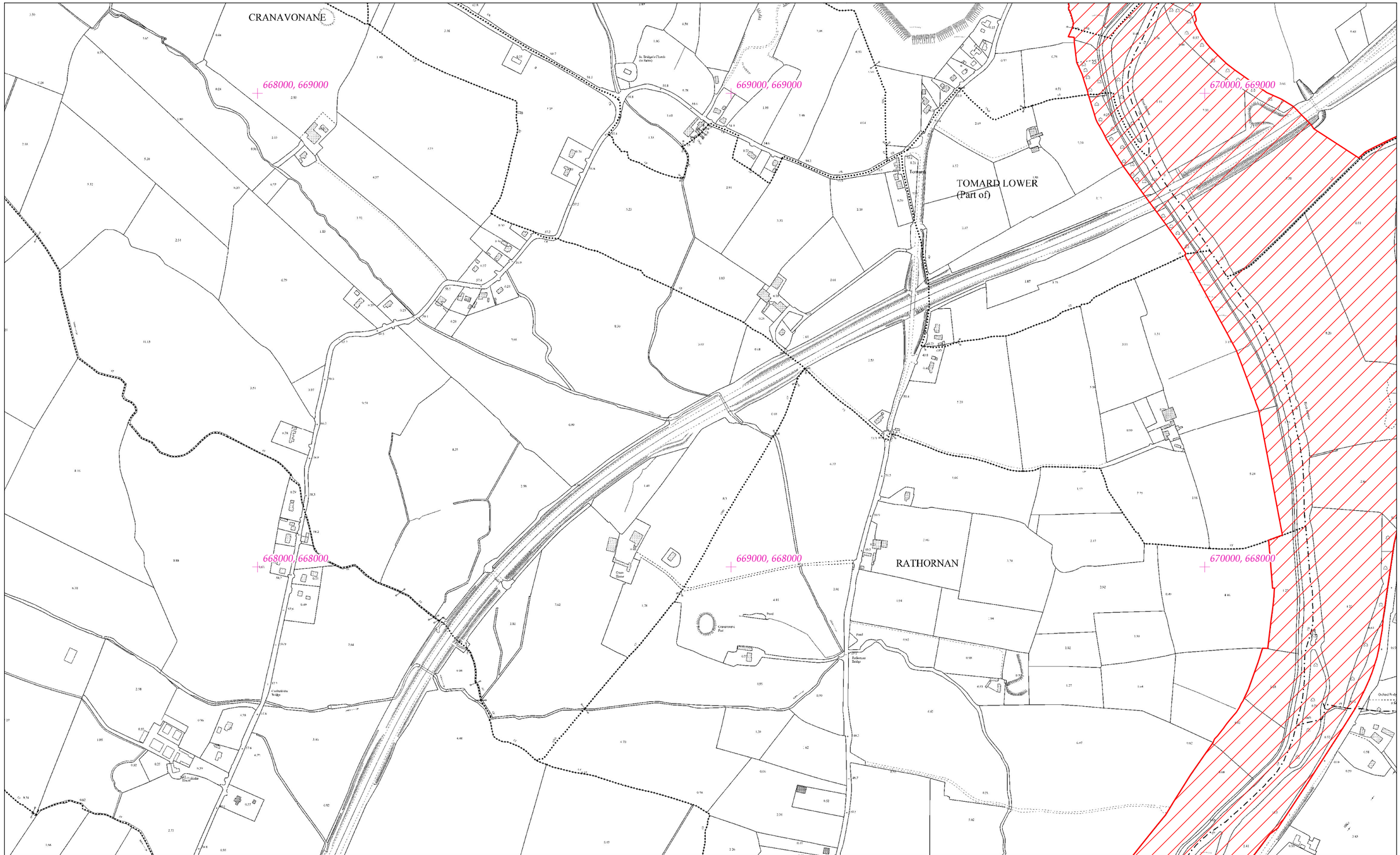


# Rialachán 4(1)(b) / Regulation 4(1)(b)

Leathanach 210 de 446

Page 210 of 446

(Co. Cheatharlach, Co. Chill Dara, Co. Chill Chainnigh, Co. Laoise, Co. Uíbh Fhailí, Co. Thiobraid Árann, Co. Phort Láirge agus Co. Loch Garman.)

(Co. Carlow, Co. Kildare, Co. Kilkenny, Co. Laois, Co. Offaly, Co.Tipperary, Co.Waterford and Co. Wexford)

# LIMISTÉAR FAOI CHAOMHNÚ SPEISIALTA
# SPECIAL AREA OF CONSERVATION

© Rannán Náisiúnta Mapála de Thailte Éireann. Gach ceart ar cosaint. Uimhir Ceadúnais CYAL50351092.
© National Mapping Division of Tailte Éireann . All rights reserved. Licence number CYAL50351092.
Córas Comhordanáidí: Trasteilgean Mercator na hÉireann / Co-ordinate System: Irish Transverse Mercator.

## LCS na Bearú agus na Feoire
## River Barrow and River Nore SAC

1:5000 O.S. TILE 4531a 210 of 446 Uimhir Bhileog Innéacs/ Index Sheet Number: 4

0 0.5km

Scála / Scale 1:7,500

## SITE CODE
## 002162

Leagan / Version: 3.04

Arna chló an / Printed on: 24/10/2024

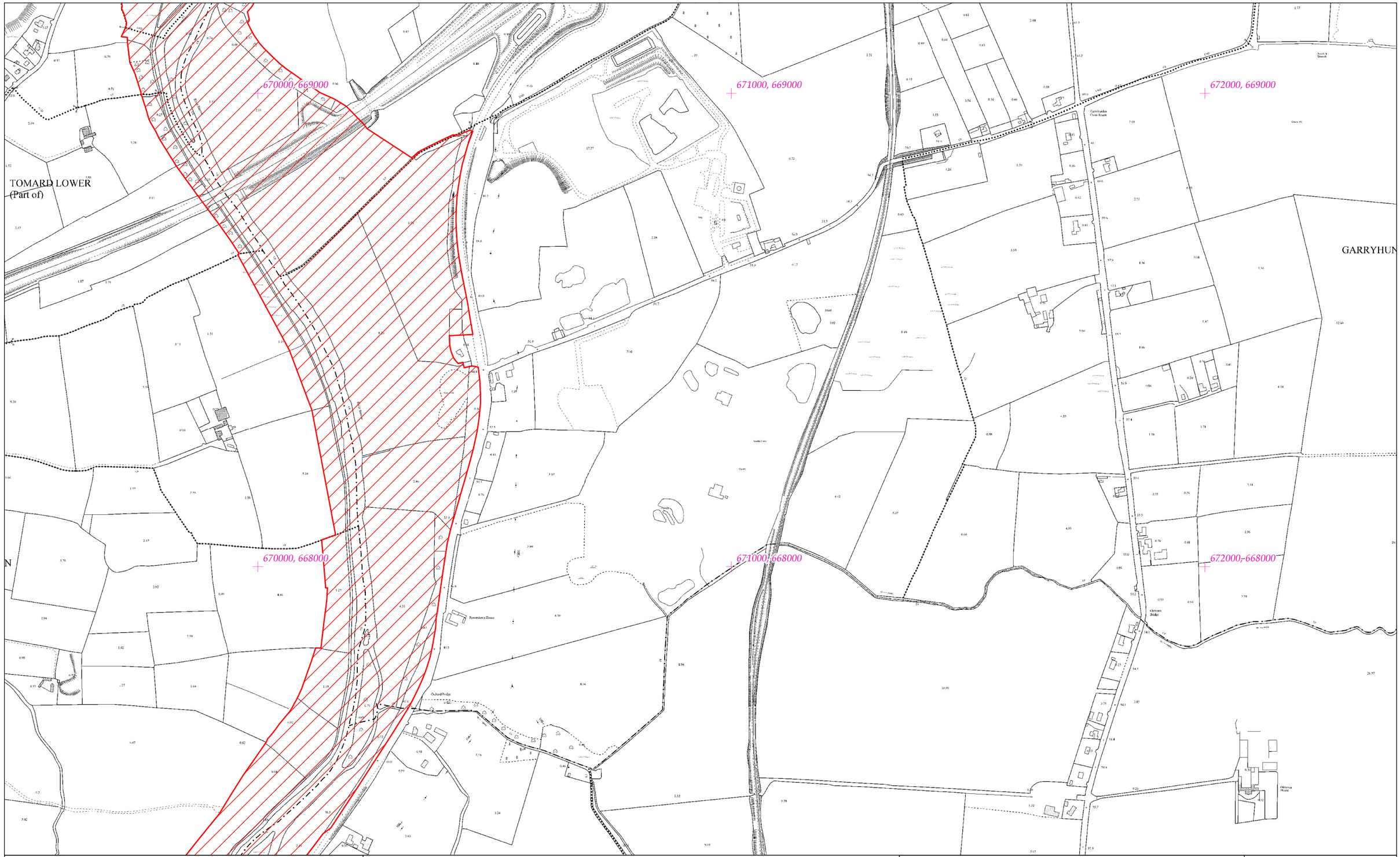


# Rialachán 4(1)(b) / Regulation 4(1)(b)

Leathanach 211 de 446

Page 211 of 446

(Co. Cheatharlach, Co. Chill Dara, Co. Chill Chainnigh, Co. Laoise, Co. Uíbh Fhailí, Co. Thiobraid Árann, Co. Phort Láirge agus Co. Loch Garman.)

(Co. Carlow, Co. Kildare, Co. Kilkenny, Co. Laois, Co. Offaly, Co.Tipperary, Co.Waterford and Co. Wexford)

# LIMISTÉAR FAOI CHAOMHNÚ SPEISIALTA
# SPECIAL AREA OF CONSERVATION

© Rannán Náisiúnta Mapála de Thailte Éireann. Gach ceart ar cosaint. Uimhir Ceadúnais CYAL50351092.
© National Mapping Division of Tailte Éireann . All rights reserved. Licence number CYAL50351092.
Córas Comhordanáidí: Trasteilgean Mercator na hÉireann / Co-ordinate System: Irish Transverse Mercator.

## LCS na Bearú agus na Feoire
## River Barrow and River Nore SAC

1:5000 O.S. TILE 4531b 211 of 446 Uimhir Bhileog Innéacs/ Index Sheet Number: 4

0 0.5km

Scála / Scale 1:7,500

## SITE CODE
## 002162

Leagan / Version: 3.04

Arna chló an / Printed on: 24/10/2024

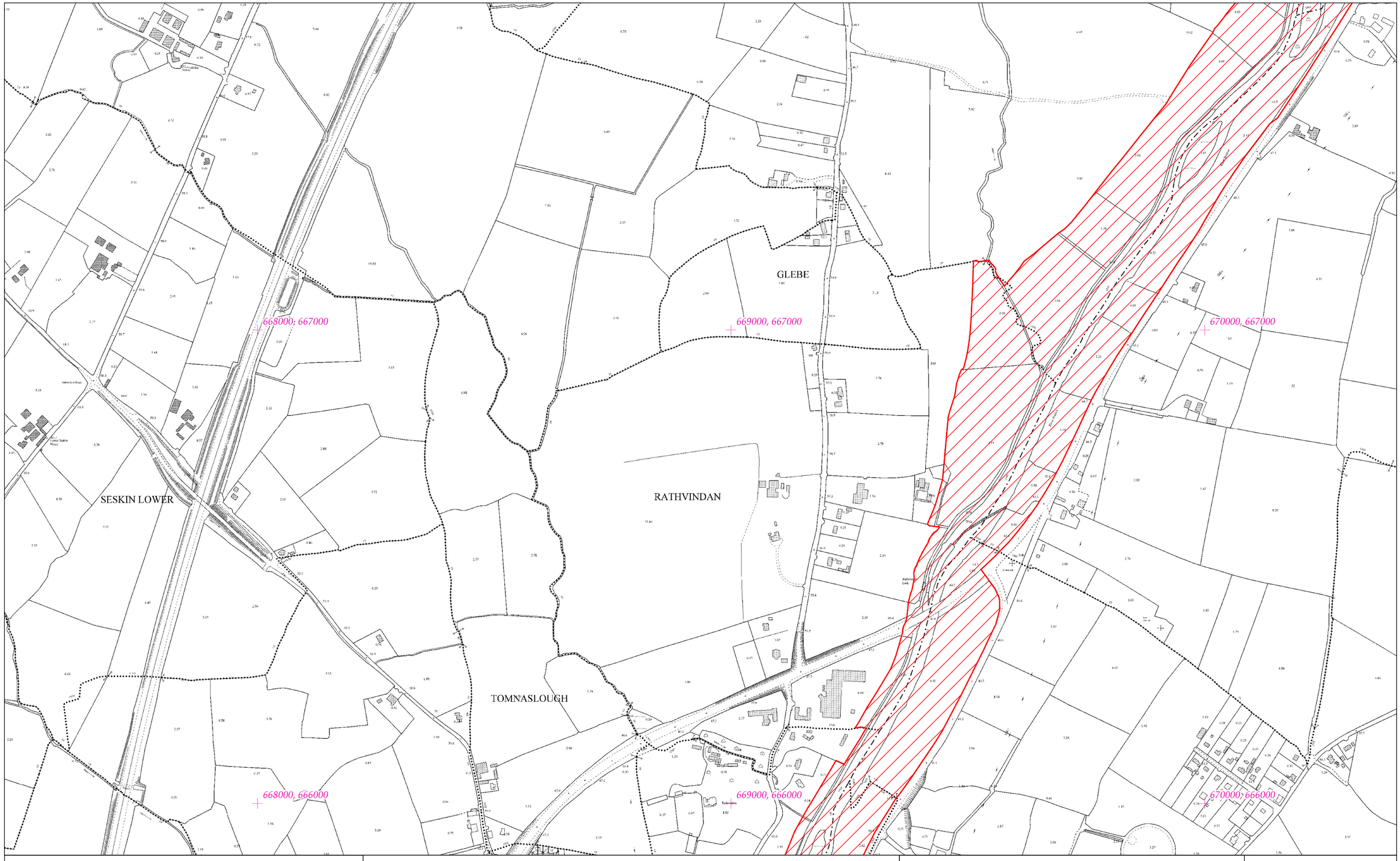


# Rialachán 4(1)(b) / Regulation 4(1)(b)

Leathanach 212 de 446 (Co. Cheatharlach, Co. Chill Dara, Co. Chill Chainnigh, Co. Laoise, Co. Uíbh Fhailí, Co. Thiobraid Árann, Co. Phort Láirge agus Co. Loch Garman.)

Page 212 of 446 (Co. Carlow, Co. Kildare, Co. Kilkenny, Co. Laois, Co. Offaly, Co.Tipperary, Co.Waterford and Co. Wexford)

# LIMISTÉAR FAOI CHAOMHNÚ SPEISIALTA
# SPECIAL AREA OF CONSERVATION

© Rannán Náisiúnta Mapála de Thailte Éireann. Gach ceart ar cosaint. Uimhir Ceadúnais CYAL50351092.
© National Mapping Division of Tailte Éireann . All rights reserved. Licence number CYAL50351092.
Córas Comhordanáidí: Trasteilgean Mercator na hÉireann / Co-ordinate System: Irish Transverse Mercator.

## LCS na Bearú agus na Feoire
## River Barrow and River Nore SAC

1:5000 O.S. TILE 4531c 212 of 446 Uimhir Bhileog Innéacs/ Index Sheet Number: 4

0 0.5km

Scála / Scale 1:7,500

## SITE CODE
## 002162

Leagan / Version: 3.04

Arna chló an / Printed on: 24/10/2024

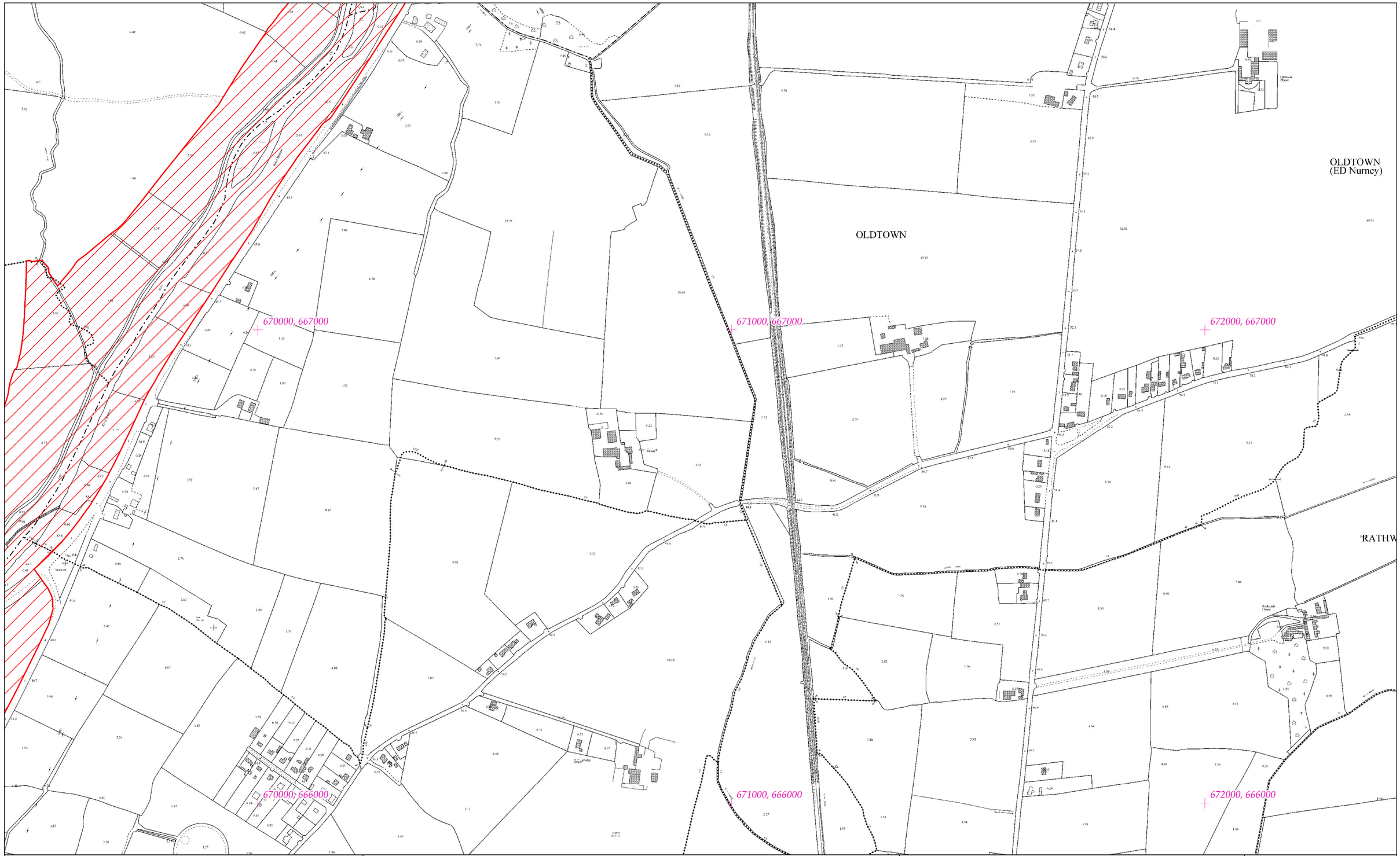


# Rialachán 4(1)(b) / Regulation 4(1)(b)

Leathanach 213 de 446

(Co. Cheatharlach, Co. Chill Dara, Co. Chill Chainnigh, Co. Laoise, Co. Uíbh Fhailí, Co. Thiobraid Árann, Co. Phort Láirge agus Co. Loch Garman.)

Page 213 of 446

(Co. Carlow, Co. Kildare, Co. Kilkenny, Co. Laois, Co. Offaly, Co.Tipperary, Co.Waterford and Co. Wexford)

# LIMISTÉAR FAOI CHAOMHNÚ SPEISIALTA
# SPECIAL AREA OF CONSERVATION

**© Rannán Náisiúnta Mapála de Thailte Éireann. Gach ceart ar cosaint. Uimhir Ceadúnais CYAL50351092.**
**© National Mapping Division of Tailte Éireann . All rights reserved. Licence number CYAL50351092.**
**Córas Comhordanáidí: Trasteilgean Mercator na hÉireann / Co-ordinate System: Irish Transverse Mercator.**

## LCS na Bearú agus na Feoire
## River Barrow and River Nore SAC

1:5000 O.S. TILE 4531d 213 of 446 Uimhir Bhileog Innéacs/ Index Sheet Number: 4

0 0.5km

Scála / Scale 1:7,500

## SITE CODE
## 002162

Leagan / Version: 3.04

Arna chló an / Printed on: 24/10/2024

642000, 666000

643000, 666000

644000, 666000

642000, 665000

643000, 665000

644000, 665000

CROWHILL
Cruachoill

INCHMORE
(ED Freshford)
An Inse Mhór
(TRC: Achadh Úr)

INCHMOR
(ED Coolcraheen)
An Inse Mhór
(TRC: Cill Chrathin)

BAWNTANAMEENAGH
Bánta na Maimhneach

ISLAND
Na hOile

# Rialachán 4(1)(b) / Regulation 4(1)(b)

Leathanach 214 de 446 (Co. Cheatharlach, Co. Chill Dara, Co. Chill Chainnigh, Co. Laoise, Co. Uíbh Fhailí, Co. Thiobraid Árann, Co. Phort Láirge agus Co. Loch Garman.)

Page 214 of 446 (Co. Carlow, Co. Kildare, Co. Kilkenny, Co. Laois, Co. Offaly, Co.Tipperary, Co.Waterford and Co. Wexford)

# LIMISTÉAR FAOI CHAOMHNÚ SPEISIALTA
# SPECIAL AREA OF CONSERVATION

**© Rannán Náisiúnta Mapála de Thailte Éireann. Gach ceart ar cosaint. Uimhir Ceadúnais CYAL50351092.**
**© National Mapping Division of Tailte Éireann . All rights reserved. Licence number CYAL50351092.**
**Córas Comhordanáidí: Trasteilgean Mercator na hÉireann / Co-ordinate System: Irish Transverse Mercator.**

## LCS na Bearú agus na Feoire
## River Barrow and River Nore SAC

1:5000 O.S. TILE 4584b 214 of 446 Uimhir Bhileog Innéacs/ Index Sheet Number: 3

0 0.5km

Scála / Scale 1:7,500

## SITE CODE
## 002162

Leagan / Version: 3.04

Arna chló an / Printed on: 24/10/2024

644000, 666000

645000, 666000

646000, 666000

644000, 665000

645000, 665000

646000, 665000

CLINTSTOWN
Baile an Chluinnigh

INCHMOR
(ED Geolaíneach)
An Inse Mhór
(TRC: Cúil Chraidhin)

ISLANDS
Na hOileáin

BRACKIN
Breacáin

# Rialachán 4(1)(b) / Regulation 4(1)(b)

Leathanach 215 de 446 (Co. Cheatharlach, Co. Chill Dara, Co. Chill Chainnigh, Co. Laoise, Co. Uíbh Fhailí, Co. Thiobraid Árann, Co. Phort Láirge agus Co. Loch Garman.)

Page 215 of 446 (Co. Carlow, Co. Kildare, Co. Kilkenny, Co. Laois, Co. Offaly, Co.Tipperary, Co.Waterford and Co. Wexford)

# LIMISTÉAR FAOI CHAOMHNÚ SPEISIALTA
# SPECIAL AREA OF CONSERVATION

© Rannán Náisiúnta Mapála de Thailte Éireann. Gach ceart ar cosaint. Uimhir Ceadúnais CYAL50351092.
© National Mapping Division of Tailte Éireann . All rights reserved. Licence number CYAL50351092.
Córas Comhordanáidí: Trasteilgean Mercator na hÉireann / Co-ordinate System: Irish Transverse Mercator.

## LCS na Bearú agus na Feoire
## River Barrow and River Nore SAC

1:5000 O.S. TILE 4585a 215 of 446 Uimhir Bhileog Innéacs/ Index Sheet Number: 3

0 0.5km

Scála / Scale 1:7,500

## SITE CODE
## 002162

Leagan / Version: 3.04

Arna chló an / Printed on: 24/10/2024

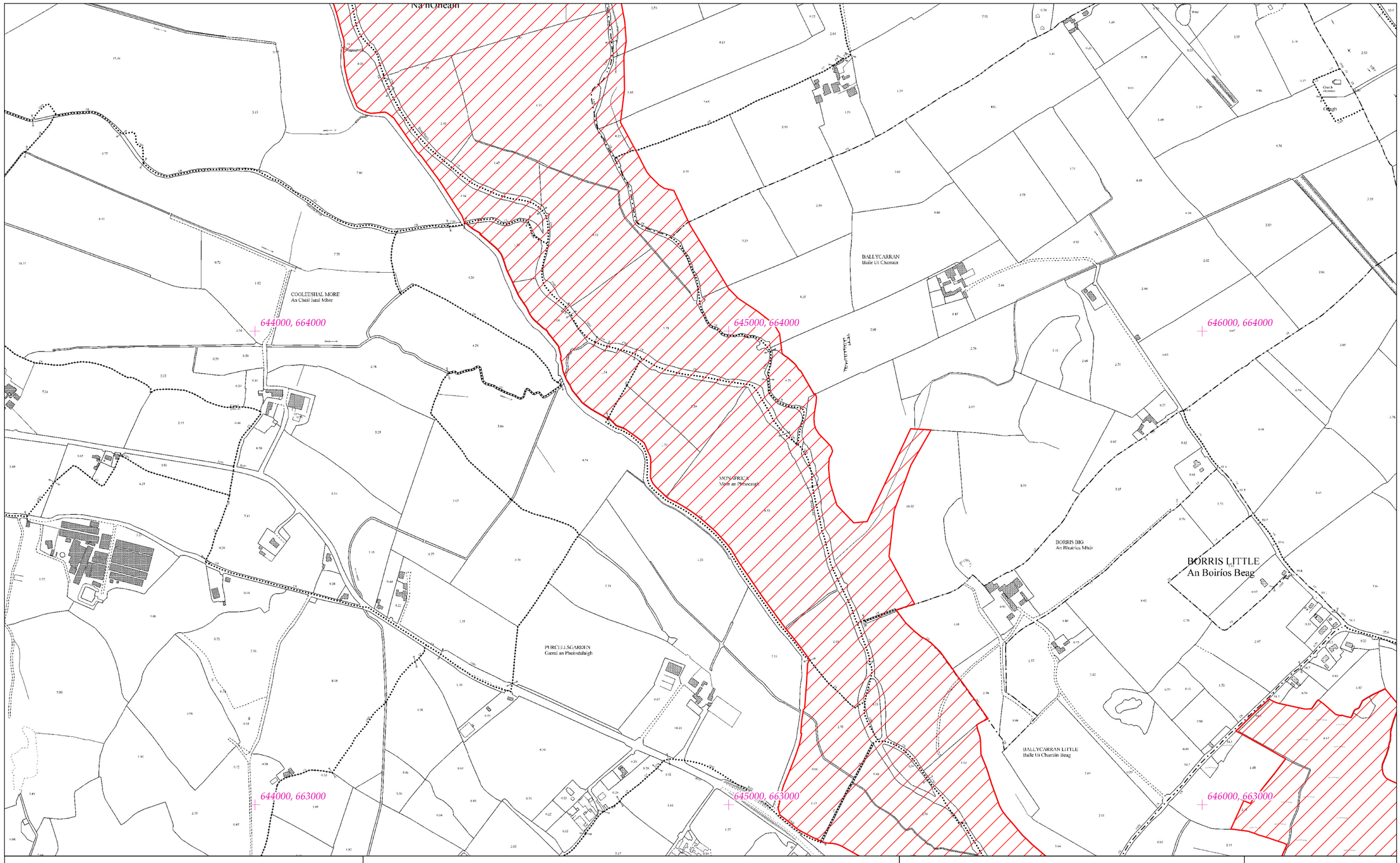


# Rialachán 4(1)(b) / Regulation 4(1)(b)

Leathanach 216 de 446

(Co. Cheatharlach, Co. Chill Dara, Co. Chill Chainnigh, Co. Laoise, Co. Uíbh Fhailí, Co. Thiobraid Árann, Co. Phort Láirge agus Co. Loch Garman.)

Page 216 of 446

(Co. Carlow, Co. Kildare, Co. Kilkenny, Co. Laois, Co. Offaly, Co.Tipperary, Co.Waterford and Co. Wexford)

# LIMISTÉAR FAOI CHAOMHNÚ SPEISIALTA
# SPECIAL AREA OF CONSERVATION

**© Rannán Náisiúnta Mapála de Thailte Éireann. Gach ceart ar cosaint. Uimhir Ceadúnais CYAL50351092.**
**© National Mapping Division of Tailte Éireann . All rights reserved. Licence number CYAL50351092.**
**Córas Comhordanáidí: Trasteilgean Mercator na hÉireann / Co-ordinate System: Irish Transverse Mercator.**

## LCS na Bearú agus na Feoire
## River Barrow and River Nore SAC

1:5000 O.S. TILE 4585c 216 of 446 Uimhir Bhileog Innéacs/ Index Sheet Number: 3

0 0.5km

Scála / Scale 1:7,500

## SITE CODE
## 002162

Leagan / Version: 3.04

Arna chló an / Printed on: 24/10/2024

SPRINGHILL
Cnoc an Uaráin

SUTTONSRATH
Ráth An tSutúnaigh

BORRIS BIG
An Bhuirios Mhór

BORRIS LITTLE
An Boiríos Beag

BALLYCARRAN LITTLE
Baile Uí Charráin Beag

ARDALOO
Ard Lú

KIRWAN'S
Inse Uí Ch

646000, 664000

647000, 664000

648000, 664000

646000, 663000

647000, 663000

648000, 663000

# Rialachán 4(1)(b) / Regulation 4(1)(b)

Leathanach 217 de 446

(Co. Cheatharlach, Co. Chill Dara, Co. Chill Chainnigh, Co. Laoise, Co. Uíbh Fhailí, Co. Thiobraid Árann, Co. Phort Láirge agus Co. Loch Garman.)

Page 217 of 446

(Co. Carlow, Co. Kildare, Co. Kilkenny, Co. Laois, Co. Offaly, Co.Tipperary, Co.Waterford and Co. Wexford)

# LIMISTÉAR FAOI CHAOMHNÚ SPEISIALTA
# SPECIAL AREA OF CONSERVATION

© Rannán Náisiúnta Mapála de Thailte Éireann. Gach ceart ar cosaint. Uimhir Ceadúnais CYAL50351092.
© National Mapping Division of Tailte Éireann . All rights reserved. Licence number CYAL50351092.
Córas Comhordanáidí: Trasteilgean Mercator na hÉireann / Co-ordinate System: Irish Transverse Mercator.

## LCS na Bearú agus na Feoire
## River Barrow and River Nore SAC

1:5000 O.S. TILE 4585d 217 of 446 Uimhir Bhileog Innéacs/ Index Sheet Number: 3

0 0.5km

Scála / Scale 1:7,500

## SITE CODE
## 002162

Leagan / Version: 3.04

Arna chló an / Printed on: 24/10/2024

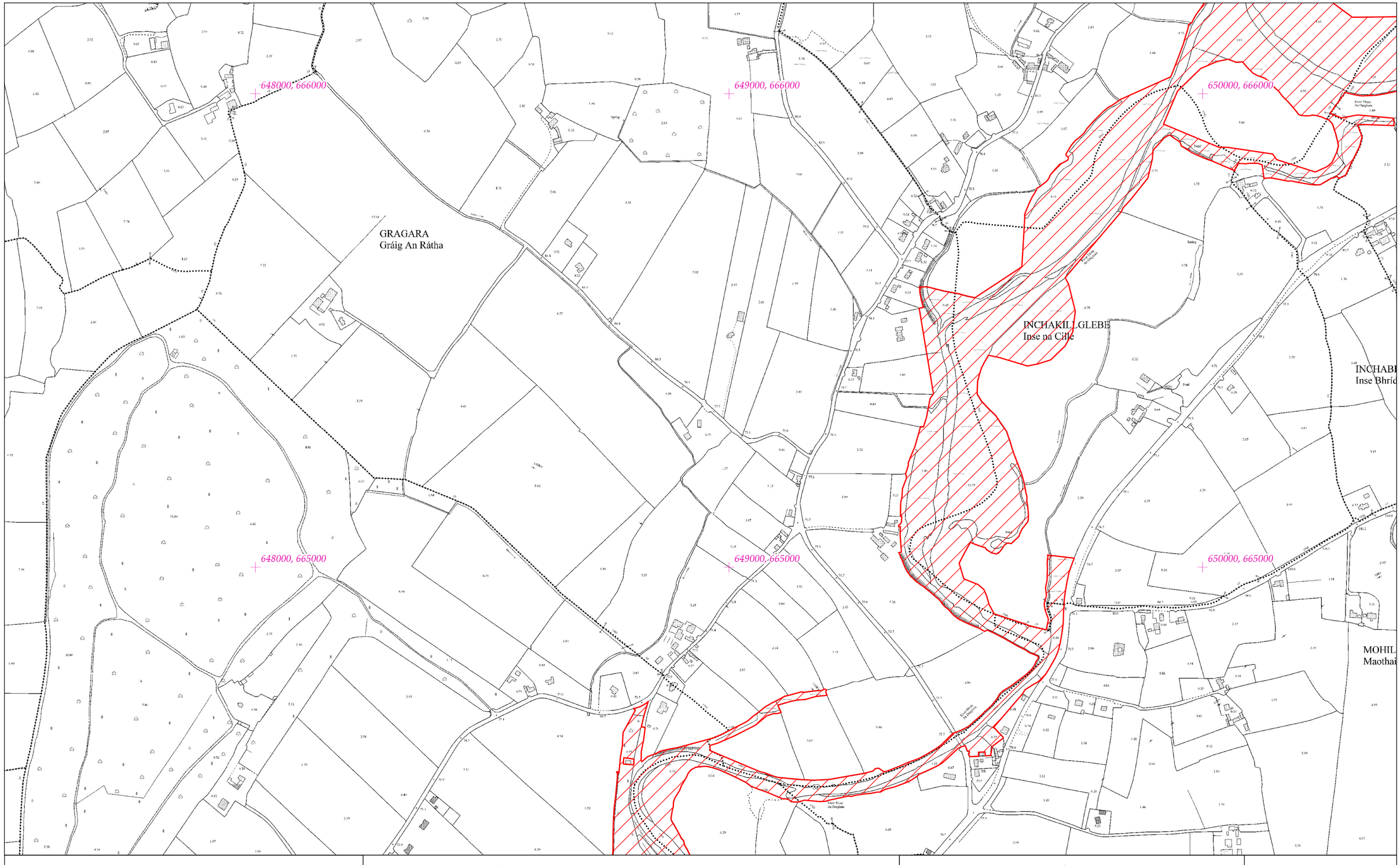


## Rialachán 4(1)(b) / Regulation 4(1)(b)

Leathanach 218 de 446

Page 218 of 446

(Co. Cheatharlach, Co. Chill Dara, Co. Chill Chainnigh, Co. Laoise, Co. Uíbh Fhailí, Co. Thiobraid Árann, Co. Phort Láirge agus Co. Loch Garman.)

(Co. Carlow, Co. Kildare, Co. Kilkenny, Co. Laois, Co. Offaly, Co.Tipperary, Co.Waterford and Co. Wexford)

# LIMISTÉAR FAOI CHAOMHNÚ SPEISIALTA
# SPECIAL AREA OF CONSERVATION

**© Rannán Náisiúnta Mapála de Thailte Éireann. Gach ceart ar cosaint. Uimhir Ceadúnais CYAL50351092.**
**© National Mapping Division of Tailte Éireann . All rights reserved. Licence number CYAL50351092.**
**Córas Comhordanáidí: Trasteilgean Mercator na hÉireann / Co-ordinate System: Irish Transverse Mercator.**

LCS na Bearú agus na Feoire
River Barrow and River Nore SAC

1:5000 O.S. TILE 4586a 218 of 446 Uimhir Bhileog Innéacs/ Index Sheet Number: 3

0 0.5km

Scála / Scale 1:7,500

SITE CODE
002162

Leagan / Version: 3.04

Arna chló an / Printed on: 24/10/2024

650000, 666000

651000, 666000

652000, 666000

INCHAKILL GLEBE
Inse na Cille

INCHABRIDE
Inse Bhríde

CORBETSTOWN
Baile an Choirbéadaigh

650000, 665000

651000, 665000

652000, 665000

MOHIL
Maothail

# Rialachán 4(1)(b) / Regulation 4(1)(b)

Leathanach 219 de 446

Page 219 of 446

(Co. Cheatharlach, Co. Chill Dara, Co. Chill Chainnigh, Co. Laoise, Co. Uíbh Fhailí, Co. Thiobraid Árann, Co. Phort Láirge agus Co. Loch Garman.)

(Co. Carlow, Co. Kildare, Co. Kilkenny, Co. Laois, Co. Offaly, Co.Tipperary, Co.Waterford and Co. Wexford)

# LIMISTÉAR FAOI CHAOMHNÚ SPEISIALTA
# SPECIAL AREA OF CONSERVATION

**© Rannán Náisiúnta Mapála de Thailte Éireann. Gach ceart ar cosaint. Uimhir Ceadúnais CYAL50351092.**
**© National Mapping Division of Tailte Éireann . All rights reserved. Licence number CYAL50351092.**
**Córas Comhordanáidí: Trasteilgean Mercator na hÉireann / Co-ordinate System: Irish Transverse Mercator.**

## LCS na Bearú agus na Feoire
## River Barrow and River Nore SAC

1:5000 O.S. TILE 4586b 219 of 446 Uimhir Bhileog Innéacs/ Index Sheet Number: 3

0 0.5km

Scála / Scale 1:7,500

## SITE CODE
## 002162

Leagan / Version: 3.04

Arna chló an / Printed on: 24/10/2024

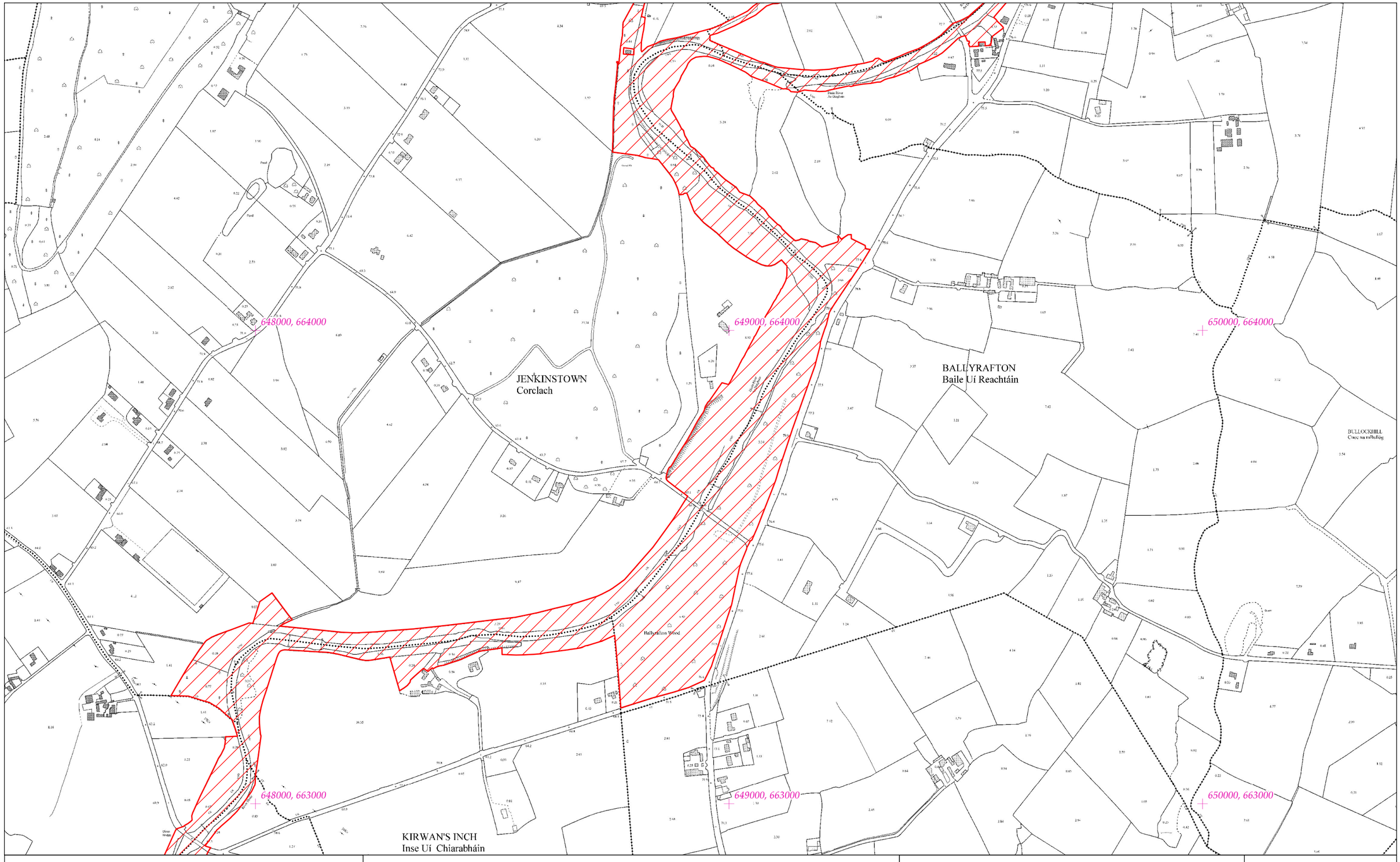


# Rialachán 4(1)(b) / Regulation 4(1)(b)

Leathanach 220 de 446

(Co. Cheatharlach, Co. Chill Dara, Co. Chill Chainnigh, Co. Laoise, Co. Uíbh Fhailí, Co. Thiobraid Árann, Co. Phort Láirge agus Co. Loch Garman.)

Page 220 of 446

(Co. Carlow, Co. Kildare, Co. Kilkenny, Co. Laois, Co. Offaly, Co.Tipperary, Co.Waterford and Co. Wexford)

# LIMISTÉAR FAOI CHAOMHNÚ SPEISIALTA
# SPECIAL AREA OF CONSERVATION

© Rannán Náisiúnta Mapála de Thailte Éireann. Gach ceart ar cosaint. Uimhir Ceadúnais CYAL50351092.
© National Mapping Division of Tailte Éireann . All rights reserved. Licence number CYAL50351092.
Córas Comhordanáidí: Trasteilgean Mercator na hÉireann / Co-ordinate System: Irish Transverse Mercator.

## LCS na Bearú agus na Feoire
## River Barrow and River Nore SAC

1:5000 O.S. TILE 4586c 220 of 446 Uimhir Bhileog Innéacs/ Index Sheet Number: 3

0 0.5km

Scála / Scale 1:7,500

## SITE CODE
## 002162

Leagan / Version: 3.04

Arna chló an / Printed on: 24/10/2024

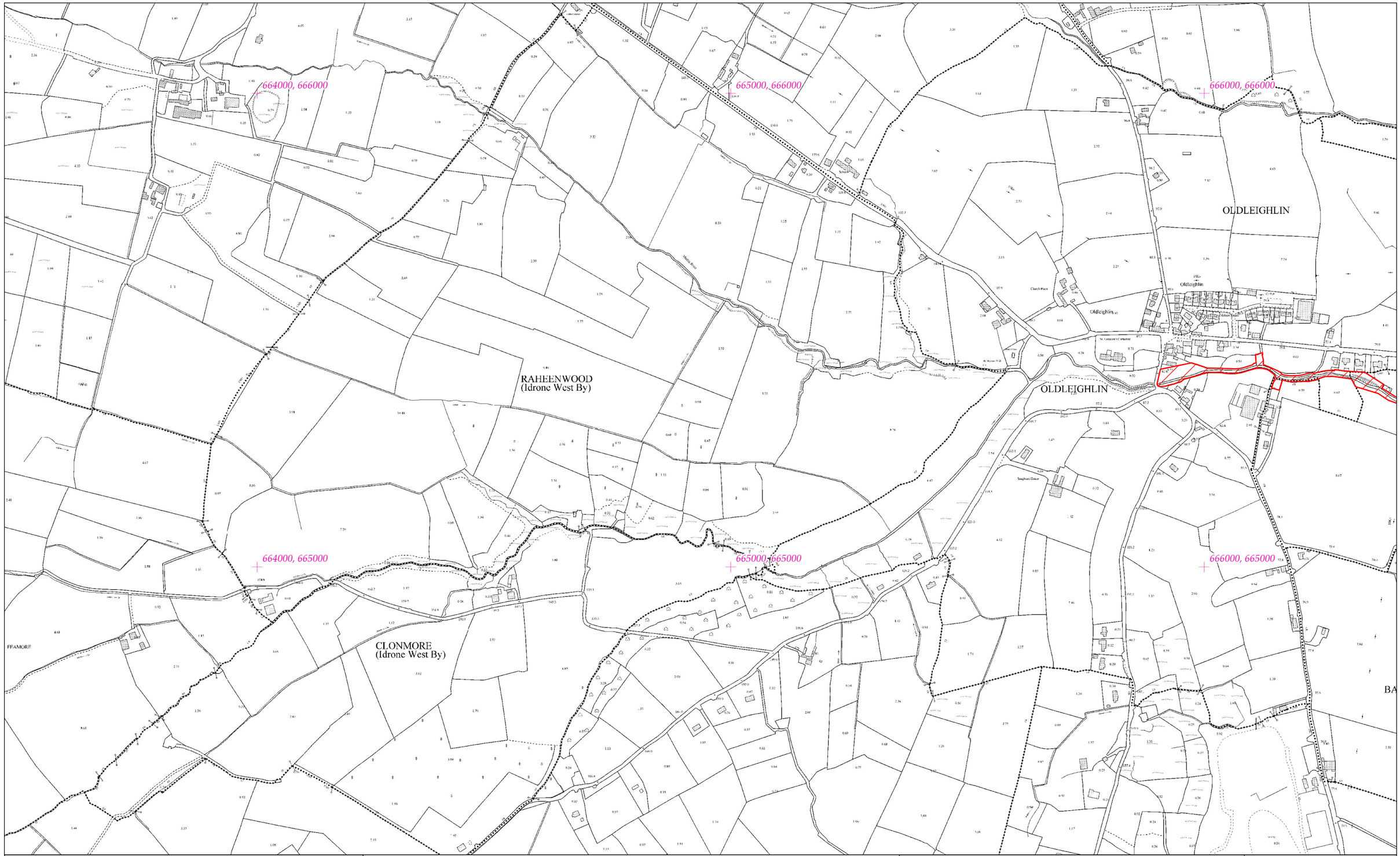


# Rialachán 4(1)(b) / Regulation 4(1)(b)

Leathanach 221 de 446 (Co. Cheatharlach, Co. Chill Dara, Co. Chill Chainnigh, Co. Laoise, Co. Uíbh Fhailí, Co. Thiobraid Árann, Co. Phort Láirge agus Co. Loch Garman.)

Page 221 of 446 (Co. Carlow, Co. Kildare, Co. Kilkenny, Co. Laois, Co. Offaly, Co.Tipperary, Co.Waterford and Co. Wexford)

# LIMISTÉAR FAOI CHAOMHNÚ SPEISIALTA
# SPECIAL AREA OF CONSERVATION

**© Rannán Náisiúnta Mapála de Thailte Éireann. Gach ceart ar cosaint. Uimhir Ceadúnais CYAL50351092.**
**© National Mapping Division of Tailte Éireann . All rights reserved. Licence number CYAL50351092.**
**Córas Comhordanáidí: Trasteilgean Mercator na hÉireann / Co-ordinate System: Irish Transverse Mercator.**

## LCS na Bearú agus na Feoire
## River Barrow and River Nore SAC

1:5000 O.S. TILE 4590a 221 of 446 Uimhir Bhileog Innéacs/ Index Sheet Number: 4

0 0.5km

Scála / Scale 1:7,500

## SITE CODE
## 002162

Leagan / Version: 3.04

Arna chló an / Printed on: 24/10/2024

666000, 666000
667000, 666000
668000, 666000
OLDLEIGHLIN
FARRANACURRAGH
DEMESNE
BALLYNOLAN
Oldleighlin
Church Place
St. Lazerian's Churchyard
Oldleighlin Bridge
Oldleighlin Mill
Lisdrigan Bridge
Slaughterhouse
666000, 665000
667000, 665000
668000, 665000
MOANDUFF
BAUNLEATH

# Rialachán 4(1)(b) / Regulation 4(1)(b)

Leathanach 222 de 446 (Co. Cheatharlach, Co. Chill Dara, Co. Chill Chainnigh, Co. Laoise, Co. Uíbh Fhailí, Co. Thiobraid Árann, Co. Phort Láirge agus Co. Loch Garman.)

Page 222 of 446 (Co. Carlow, Co. Kildare, Co. Kilkenny, Co. Laois, Co. Offaly, Co.Tipperary, Co.Waterford and Co. Wexford)

# LIMISTÉAR FAOI CHAOMHNÚ SPEISIALTA
# SPECIAL AREA OF CONSERVATION

© Rannán Náisiúnta Mapála de Thailte Éireann. Gach ceart ar cosaint. Uimhir Ceadúnais CYAL50351092.
© National Mapping Division of Tailte Éireann . All rights reserved. Licence number CYAL50351092.
Córas Comhordanáidí: Trasteilgean Mercator na hÉireann / Co-ordinate System: Irish Transverse Mercator.

LCS na Bearú agus na Feoire
River Barrow and River Nore SAC

1:5000 O.S. TILE 4590b 222 of 446 Uimhir Bhileog Innéacs/ Index Sheet Number: 4

0 0.5km

Scála / Scale 1:7,500

SITE CODE
002162

Leagan / Version: 3.04

Arna chló an / Printed on: 24/10/2024

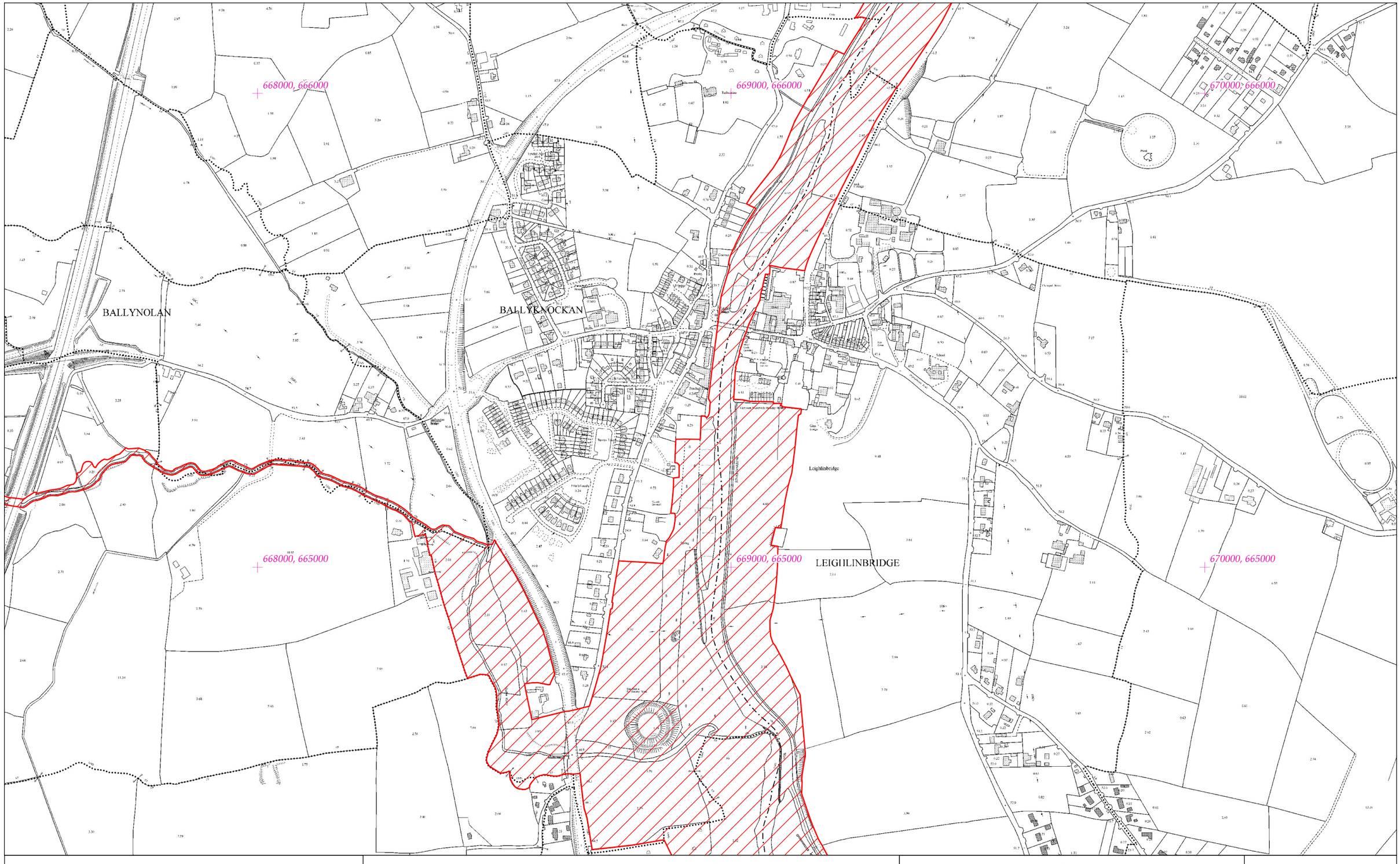


# Rialachán 4(1)(b) / Regulation 4(1)(b)

Leathanach 223 de 446

(Co. Cheatharlach, Co. Chill Dara, Co. Chill Chainnigh, Co. Laoise, Co. Uíbh Fhailí, Co. Thiobraid Árann, Co. Phort Láirge agus Co. Loch Garman.)

Page 223 of 446

(Co. Carlow, Co. Kildare, Co. Kilkenny, Co. Laois, Co. Offaly, Co.Tipperary, Co.Waterford and Co. Wexford)

# LIMISTÉAR FAOI CHAOMHNÚ SPEISIALTA
# SPECIAL AREA OF CONSERVATION

**© Rannán Náisiúnta Mapála de Thailte Éireann. Gach ceart ar cosaint. Uimhir Ceadúnais CYAL50351092.**
**© National Mapping Division of Tailte Éireann . All rights reserved. Licence number CYAL50351092.**
**Córas Comhordanáidí: Trasteilgean Mercator na hÉireann / Co-ordinate System: Irish Transverse Mercator.**

## LCS na Bearú agus na Feoire
## River Barrow and River Nore SAC

1:5000 O.S. TILE 4591a 223 of 446 Uimhir Bhileog Innéacs/ Index Sheet Number: 4

0 0.5km

Scála / Scale 1:7,500

## SITE CODE
## 002162

Leagan / Version: 3.04

Arna chló an / Printed on: 24/10/2024

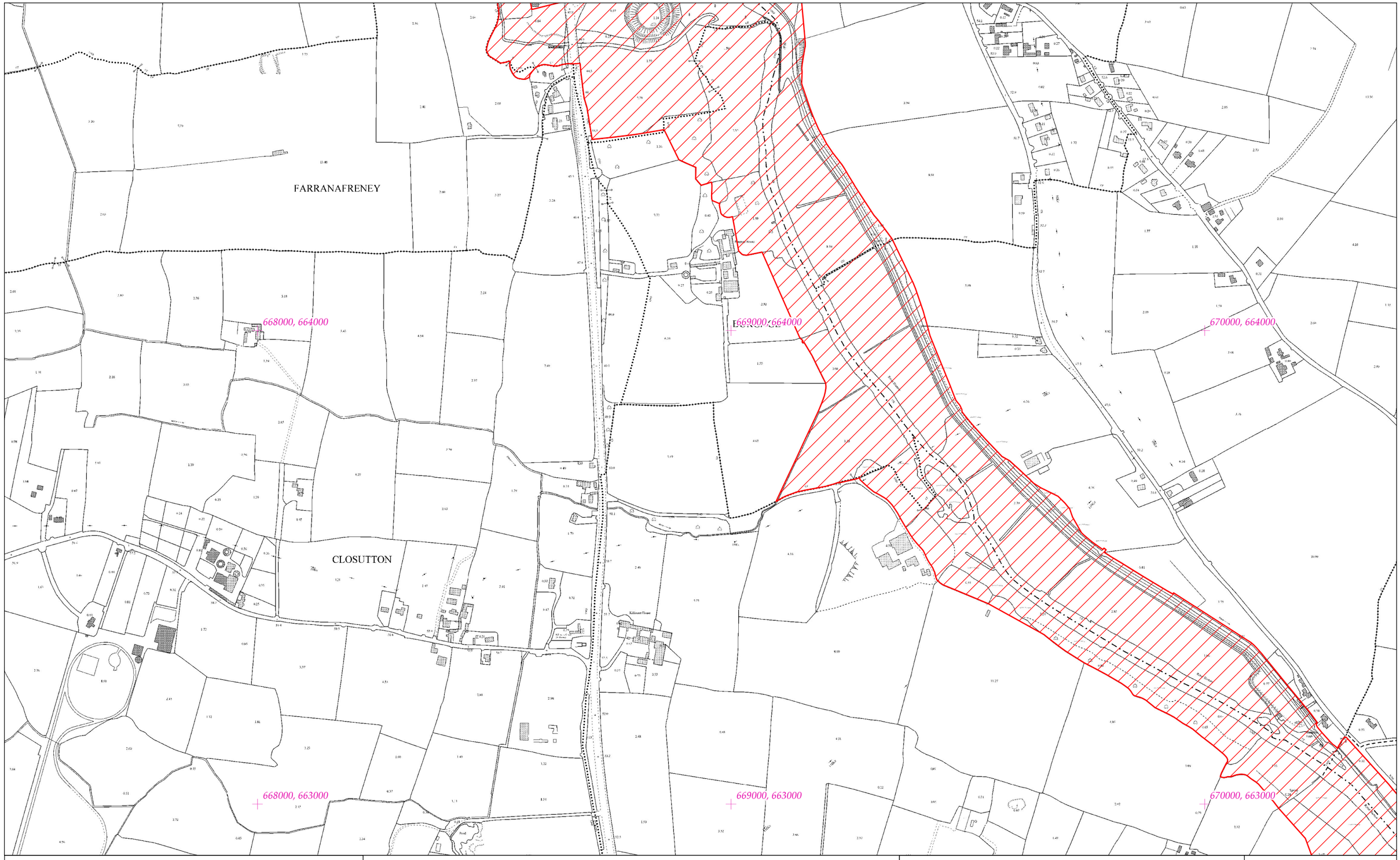


# Rialachán 4(1)(b) / Regulation 4(1)(b)

Leathanach 224 de 446 (Co. Cheatharlach, Co. Chill Dara, Co. Chill Chainnigh, Co. Laoise, Co. Uíbh Fhailí, Co. Thiobraid Árann, Co. Phort Láirge agus Co. Loch Garman.)

Page 224 of 446 (Co. Carlow, Co. Kildare, Co. Kilkenny, Co. Laois, Co. Offaly, Co.Tipperary, Co.Waterford and Co. Wexford)

# LIMISTÉAR FAOI CHAOMHNÚ SPEISIALTA
# SPECIAL AREA OF CONSERVATION

LCS na Bearú agus na Feoire
River Barrow and River Nore SAC

1:5000 O.S. TILE 4591c 224 of 446 Uimhir Bhileog Innéacs/ Index Sheet Number: 4

SITE CODE
002162

**© Rannán Náisiúnta Mapála de Thailte Éireann. Gach ceart ar cosaint. Uimhir Ceadúnais CYAL50351092.**
**© National Mapping Division of Tailte Éireann . All rights reserved. Licence number CYAL50351092.**
**Córas Comhordanáidí: Trasteilgean Mercator na hÉireann / Co-ordinate System: Irish Transverse Mercator.**

0 0.5km

Scála / Scale 1:7,500

Leagan / Version: 3.04

Arna chló an / Printed on: 24/10/2024

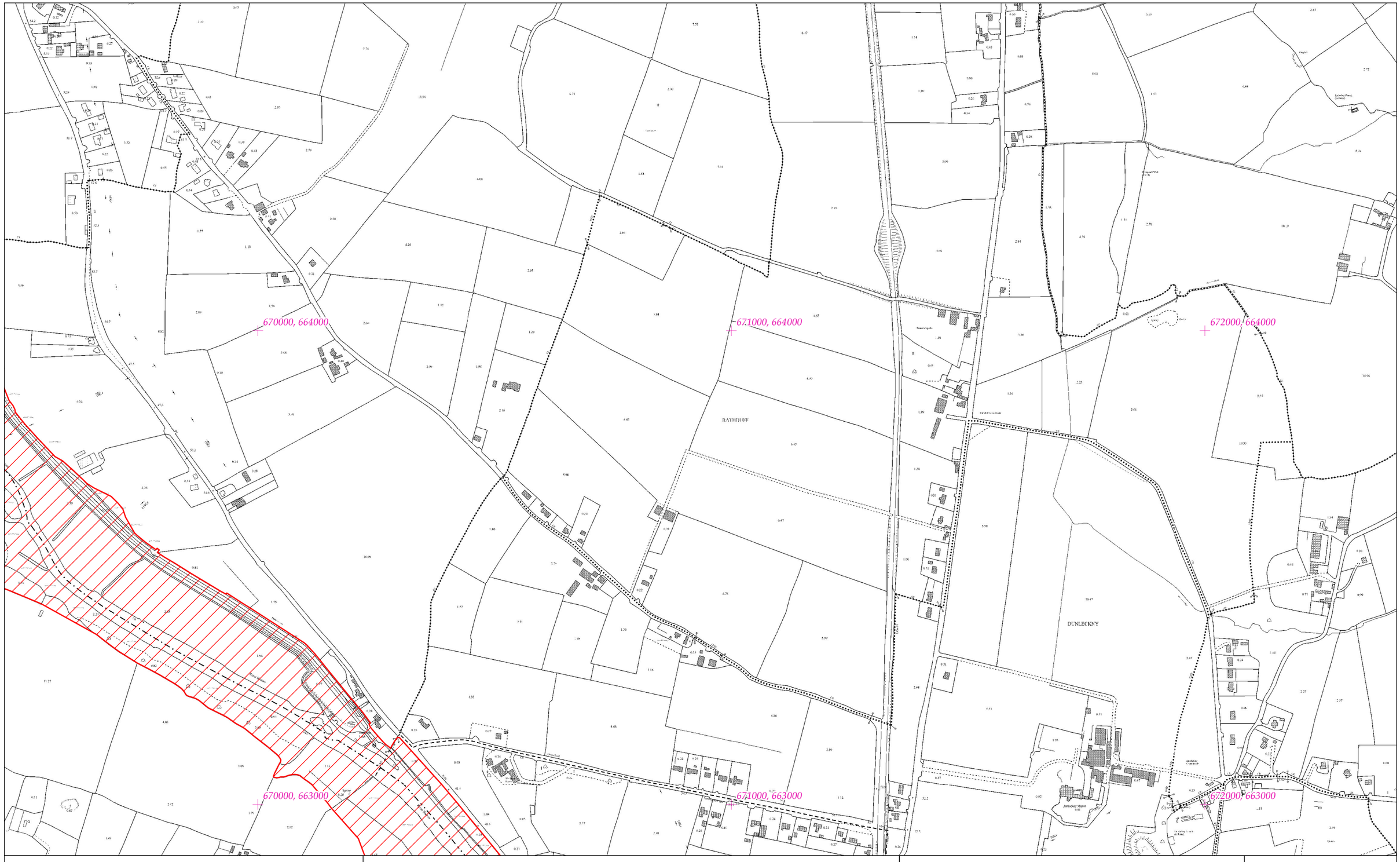


# Rialachán 4(1)(b) / Regulation 4(1)(b)

Leathanach 225 de 446 (Co. Cheatharlach, Co. Chill Dara, Co. Chill Chainnigh, Co. Laoise, Co. Uíbh Fhailí, Co. Thiobraid Árann, Co. Phort Láirge agus Co. Loch Garman.)

Page 225 of 446 (Co. Carlow, Co. Kildare, Co. Kilkenny, Co. Laois, Co. Offaly, Co.Tipperary, Co.Waterford and Co. Wexford)

# LIMISTÉAR FAOI CHAOMHNÚ SPEISIALTA
# SPECIAL AREA OF CONSERVATION

© Rannán Náisiúnta Mapála de Thailte Éireann. Gach ceart ar cosaint. Uimhir Ceadúnais CYAL50351092.
© National Mapping Division of Tailte Éireann . All rights reserved. Licence number CYAL50351092.
Córas Comhordanáidí: Trasteilgean Mercator na hÉireann / Co-ordinate System: Irish Transverse Mercator.

## LCS na Bearú agus na Feoire
## River Barrow and River Nore SAC

1:5000 O.S. TILE 4591d 225 of 446 Uimhir Bhileog Innéacs/ Index Sheet Number: 4

0 0.5km

Scála / Scale 1:7,500

## SITE CODE
## 002162

Leagan / Version: 3.04

Arna chló an / Printed on: 24/10/2024

644000, 663000

645000, 663000

646000, 663000

644000, 662000

645000, 662000

646000, 662000

BALLYCARRAN LITTLE
Baile Uí Charráin Beag

PART OF PUBLIC SQUARE
Cuid an Fhóisealainn

THREECASTLES
Bábhún Ó nDuach

THREECASTLES DEM
Diméin Bhábhúin Ó nDu

# Rialachán 4(1)(b) / Regulation 4(1)(b)

Leathanach 226 de 446 (Co. Cheatharlach, Co. Chill Dara, Co. Chill Chainnigh, Co. Laoise, Co. Uíbh Fhailí, Co. Thiobraid Árann, Co. Phort Láirge agus Co. Loch Garman.)

Page 226 of 446 (Co. Carlow, Co. Kildare, Co. Kilkenny, Co. Laois, Co. Offaly, Co.Tipperary, Co.Waterford and Co. Wexford)

# LIMISTÉAR FAOI CHAOMHNÚ SPEISIALTA
# SPECIAL AREA OF CONSERVATION

LCS na Bearú agus na Feoire
River Barrow and River Nore SAC

1:5000 O.S. TILE 4644a 226 of 446 Uimhir Bhileog Innéacs/ Index Sheet Number: 3

SITE CODE
002162

**© Rannán Náisiúnta Mapála de Thailte Éireann. Gach ceart ar cosaint. Uimhir Ceadúnais CYAL50351092.**
**© National Mapping Division of Tailte Éireann . All rights reserved. Licence number CYAL50351092.**
**Córas Comhordanáidí: Trasteilgean Mercator na hÉireann / Co-ordinate System: Irish Transverse Mercator.**

0 0.5km

Scála / Scale 1:7,500

Leagan / Version: 3.04

Arna chló an / Printed on: 24/10/2024

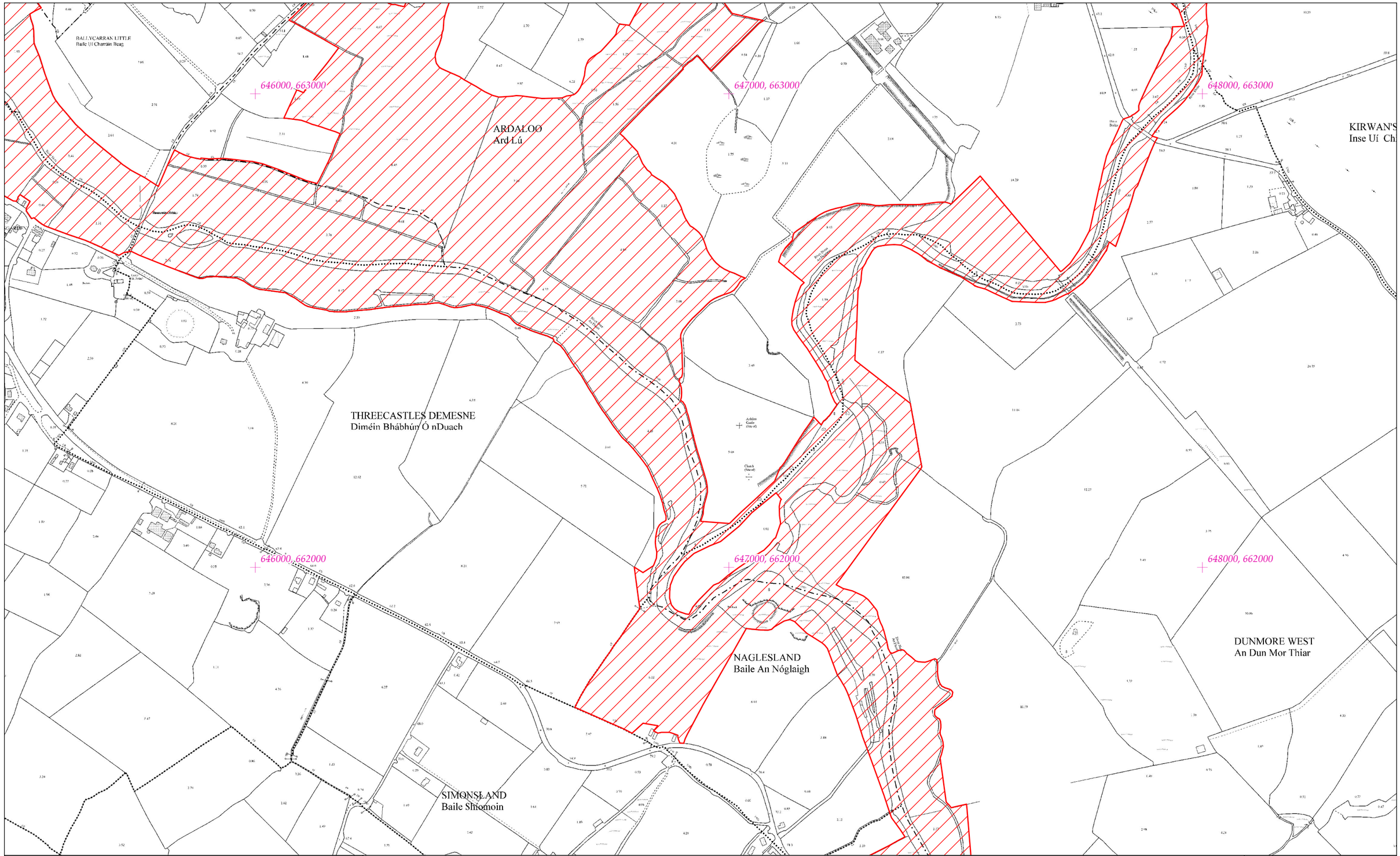


## Rialachán 4(1)(b) / Regulation 4(1)(b)

Leathanach 227 de 446

Page 227 of 446

(Co. Cheatharlach, Co. Chill Dara, Co. Chill Chainnigh, Co. Laoise, Co. Uíbh Fhailí, Co. Thiobraid Árann, Co. Phort Láirge agus Co. Loch Garman.)

(Co. Carlow, Co. Kildare, Co. Kilkenny, Co. Laois, Co. Offaly, Co.Tipperary, Co.Waterford and Co. Wexford)

# LIMISTÉAR FAOI CHAOMHNÚ SPEISIALTA
# SPECIAL AREA OF CONSERVATION

**© Rannán Náisiúnta Mapála de Thailte Éireann. Gach ceart ar cosaint. Uimhir Ceadúnais CYAL50351092.**
**© National Mapping Division of Tailte Éireann . All rights reserved. Licence number CYAL50351092.**
**Córas Comhordanáidí: Trasteilgean Mercator na hÉireann / Co-ordinate System: Irish Transverse Mercator.**

LCS na Bearú agus na Feoire
River Barrow and River Nore SAC

1:5000 O.S. TILE 4644b 227 of 446 Uimhir Bhileog Innéacs/ Index Sheet Number: 3

0 0.5km

Scála / Scale 1:7,500

SITE CODE
002162

Leagan / Version: 3.04

Arna chló an / Printed on: 24/10/2024

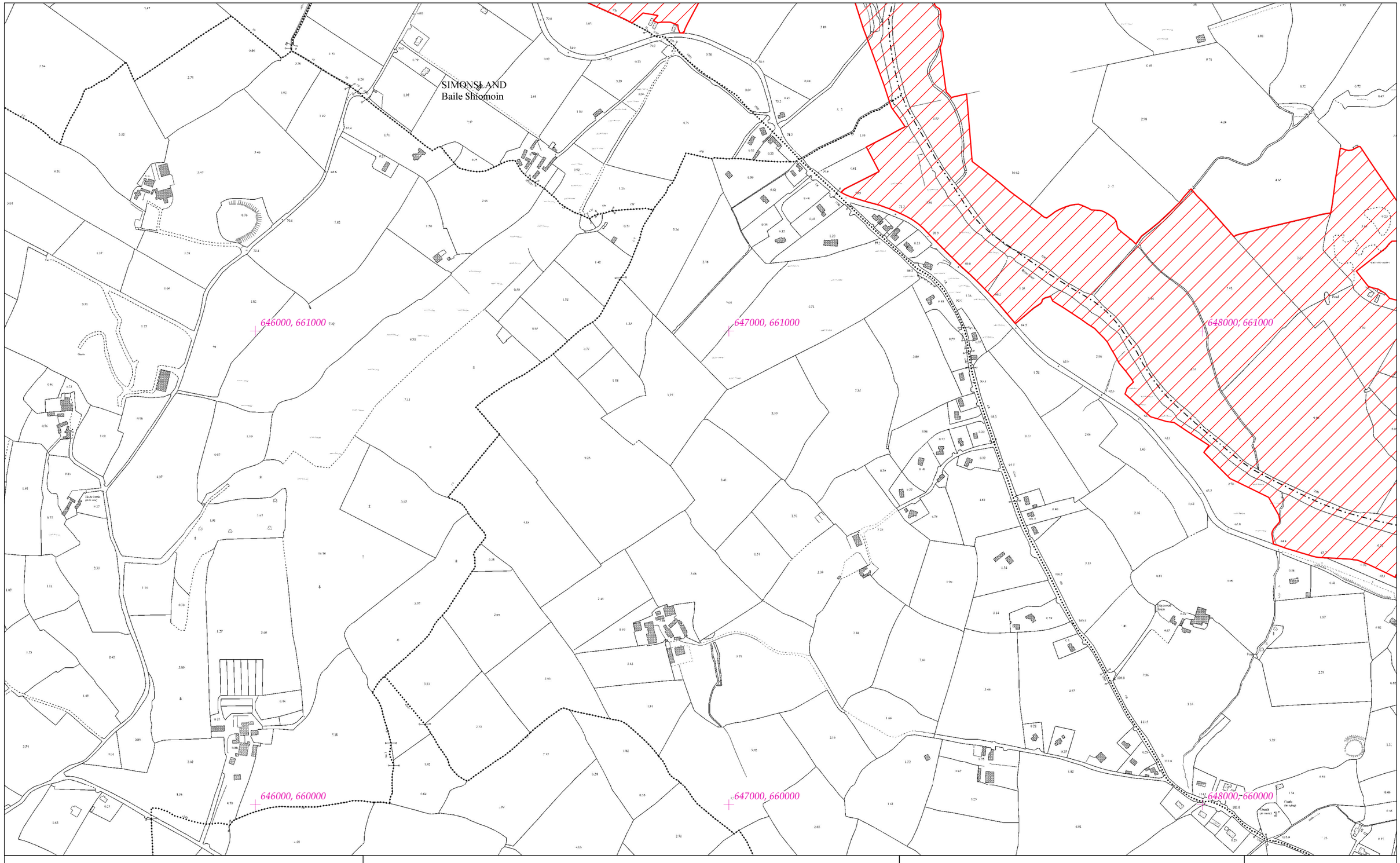


# Rialachán 4(1)(b) / Regulation 4(1)(b)

Leathanach 228 de 446

(Co. Cheatharlach, Co. Chill Dara, Co. Chill Chainnigh, Co. Laoise, Co. Uíbh Fhailí, Co. Thiobraid Árann, Co. Phort Láirge agus Co. Loch Garman.)

Page 228 of 446

(Co. Carlow, Co. Kildare, Co. Kilkenny, Co. Laois, Co. Offaly, Co.Tipperary, Co.Waterford and Co. Wexford)

# LIMISTÉAR FAOI CHAOMHNÚ SPEISIALTA
# SPECIAL AREA OF CONSERVATION

**© Rannán Náisiúnta Mapála de Thailte Éireann. Gach ceart ar cosaint. Uimhir Ceadúnais CYAL50351092.**
**© National Mapping Division of Tailte Éireann . All rights reserved. Licence number CYAL50351092.**
**Córas Comhordanáidí: Trasteilgean Mercator na hÉireann / Co-ordinate System: Irish Transverse Mercator.**

LCS na Bearú agus na Feoire
River Barrow and River Nore SAC

1:5000 O.S. TILE 4644d 228 of 446 Uimhir Bhileog Innéacs/ Index Sheet Number: 3

0 0.5km

Scála / Scale 1:7,500

SITE CODE
002162

Leagan / Version: 3.04

Arna chló an / Printed on: 24/10/2024

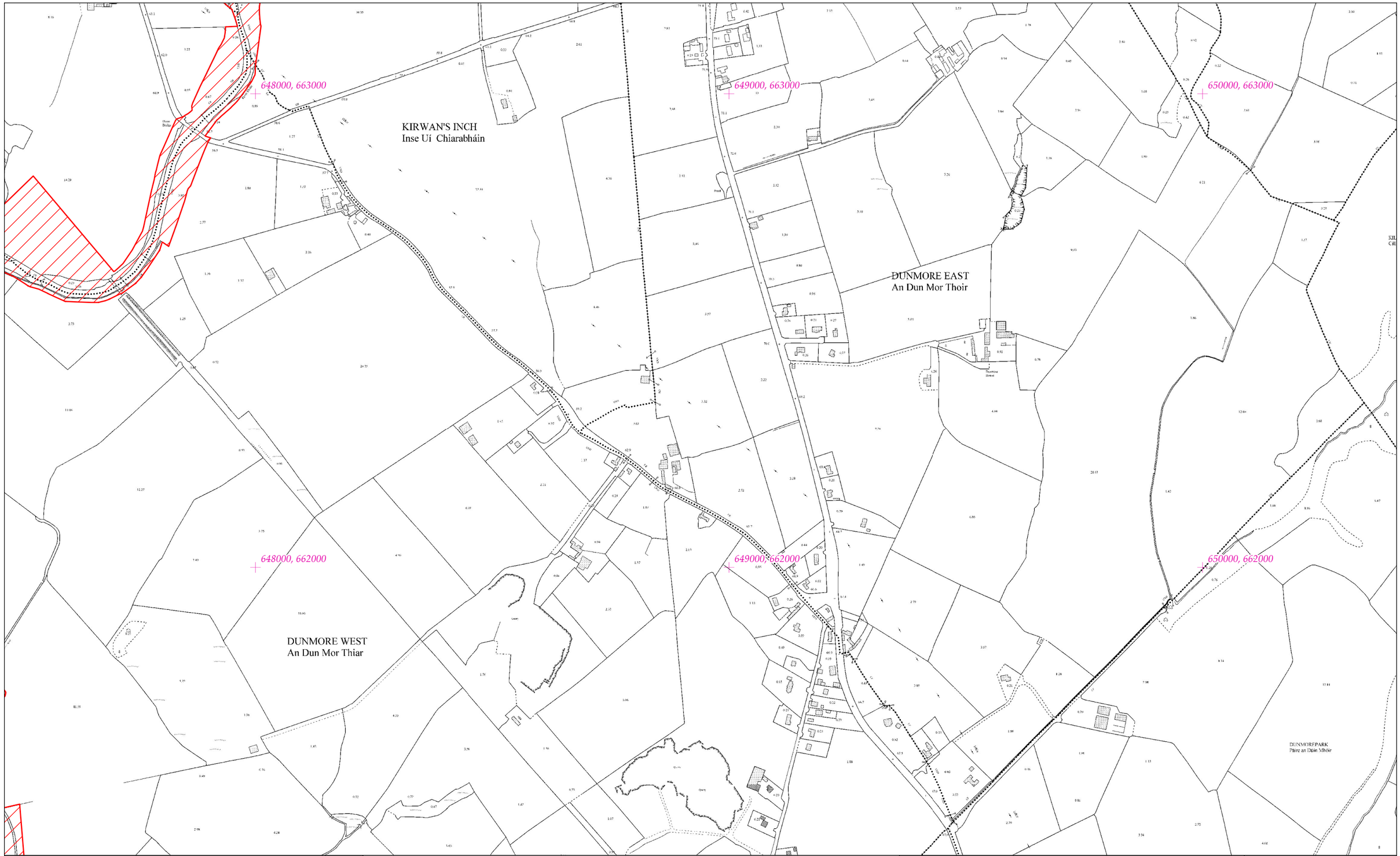


# Rialachán 4(1)(b) / Regulation 4(1)(b)

Leathanach 229 de 446 (Co. Cheatharlach, Co. Chill Dara, Co. Chill Chainnigh, Co. Laoise, Co. Uíbh Fhailí, Co. Thiobraid Árann, Co. Phort Láirge agus Co. Loch Garman.)

Page 229 of 446 (Co. Carlow, Co. Kildare, Co. Kilkenny, Co. Laois, Co. Offaly, Co.Tipperary, Co.Waterford and Co. Wexford)

# LIMISTÉAR FAOI CHAOMHNÚ SPEISIALTA
# SPECIAL AREA OF CONSERVATION

© Rannán Náisiúnta Mapála de Thailte Éireann. Gach ceart ar cosaint. Uimhir Ceadúnais CYAL50351092.
© National Mapping Division of Tailte Éireann . All rights reserved. Licence number CYAL50351092.
Córas Comhordanáidí: Trasteilgean Mercator na hÉireann / Co-ordinate System: Irish Transverse Mercator.

## LCS na Bearú agus na Feoire
## River Barrow and River Nore SAC

1:5000 O.S. TILE 4645a 229 of 446 Uimhir Bhileog Innéacs/ Index Sheet Number: 3

0 0.5km

Scála / Scale 1:7,500

## SITE CODE
## 002162

Leagan / Version: 3.04

Arna chló an / Printed on: 24/10/2024

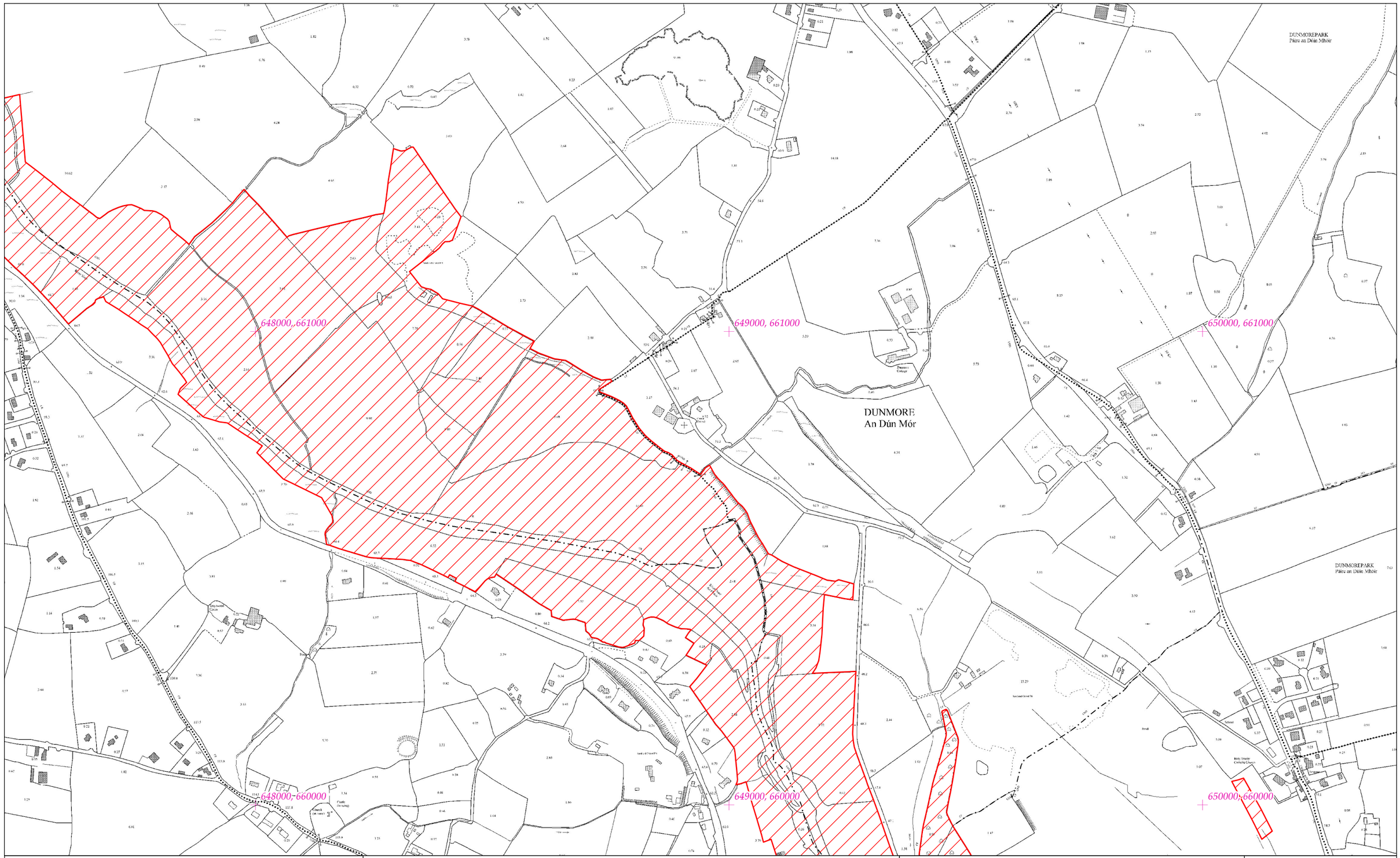
DUNMORE
An Dún Mór
DUNMOREPARK
Páirc an Dúin Mhóir
DUNMOREPARK
Páirc an Dúin Mhóir
Dunmore Cottage
Holy Trinity Church
Church (site of)
Castle (site of)
Graveyard
Well
Spring
Pump
Sand & Gravel Pit
Sand & Gravel Pit
Quarry
Quarry
Boundary Stone
Boundary Stone
Boundary Stone

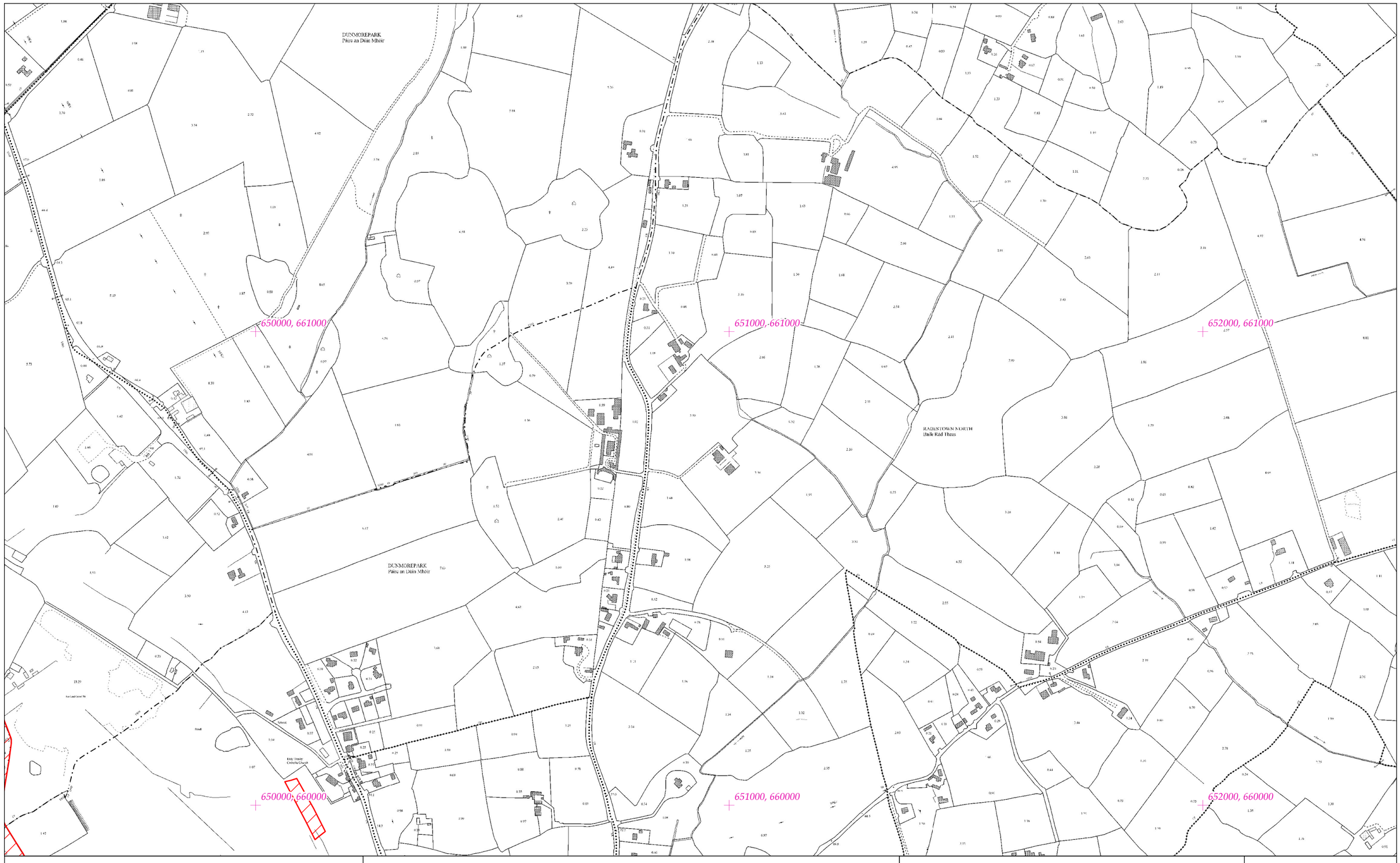


# Rialachán 4(1)(b) / Regulation 4(1)(b)

Leathanach 231 de 446

(Co. Cheatharlach, Co. Chill Dara, Co. Chill Chainnigh, Co. Laoise, Co. Uíbh Fhailí, Co. Thiobraid Árann, Co. Phort Láirge agus Co. Loch Garman.)

Page 231 of 446

(Co. Carlow, Co. Kildare, Co. Kilkenny, Co. Laois, Co. Offaly, Co.Tipperary, Co.Waterford and Co. Wexford)

# LIMISTÉAR FAOI CHAOMHNÚ SPEISIALTA
# SPECIAL AREA OF CONSERVATION

**© Rannán Náisiúnta Mapála de Thailte Éireann. Gach ceart ar cosaint. Uimhir Ceadúnais CYAL50351092.**
**© National Mapping Division of Tailte Éireann . All rights reserved. Licence number CYAL50351092.**
**Córas Comhordanáidí: Trasteilgean Mercator na hÉireann / Co-ordinate System: Irish Transverse Mercator.**

## LCS na Bearú agus na Feoire
## River Barrow and River Nore SAC

1:5000 O.S. TILE 4645d 231 of 446 Uimhir Bhileog Innéacs/ Index Sheet Number: 3

0 0.5km

Scála / Scale 1:7,500

## SITE CODE
## 002162

Leagan / Version: 3.04

Arna chló an / Printed on: 24/10/2024

668000, 663000

669000, 663000

670000, 663000

668000, 662000

669000, 662000

670000, 662000

KILLINANE

CLORUSK UPPER

CLORUSK LOWER

Pond

# Rialachán 4(1)(b) / Regulation 4(1)(b)

Leathanach 232 de 446

Page 232 of 446

(Co. Cheatharlach, Co. Chill Dara, Co. Chill Chainnigh, Co. Laoise, Co. Uíbh Fhailí, Co. Thiobraid Árann, Co. Phort Láirge agus Co. Loch Garman.)

(Co. Carlow, Co. Kildare, Co. Kilkenny, Co. Laois, Co. Offaly, Co.Tipperary, Co.Waterford and Co. Wexford)

# LIMISTÉAR FAOI CHAOMHNÚ SPEISIALTA
# SPECIAL AREA OF CONSERVATION

© Rannán Náisiúnta Mapála de Thailte Éireann. Gach ceart ar cosaint. Uimhir Ceadúnais CYAL50351092.
© National Mapping Division of Tailte Éireann . All rights reserved. Licence number CYAL50351092.
Córas Comhordanáidí: Trasteilgean Mercator na hÉireann / Co-ordinate System: Irish Transverse Mercator.

LCS na Bearú agus na Feoire
River Barrow and River Nore SAC

1:5000 O.S. TILE 4650a 232 of 446 Uimhir Bhileog Innéacs/ Index Sheet Number: 4

SITE CODE
002162

0 0.5km

Scála / Scale 1:7,500

Leagan / Version: 3.04

Arna chló an / Printed on: 24/10/2024

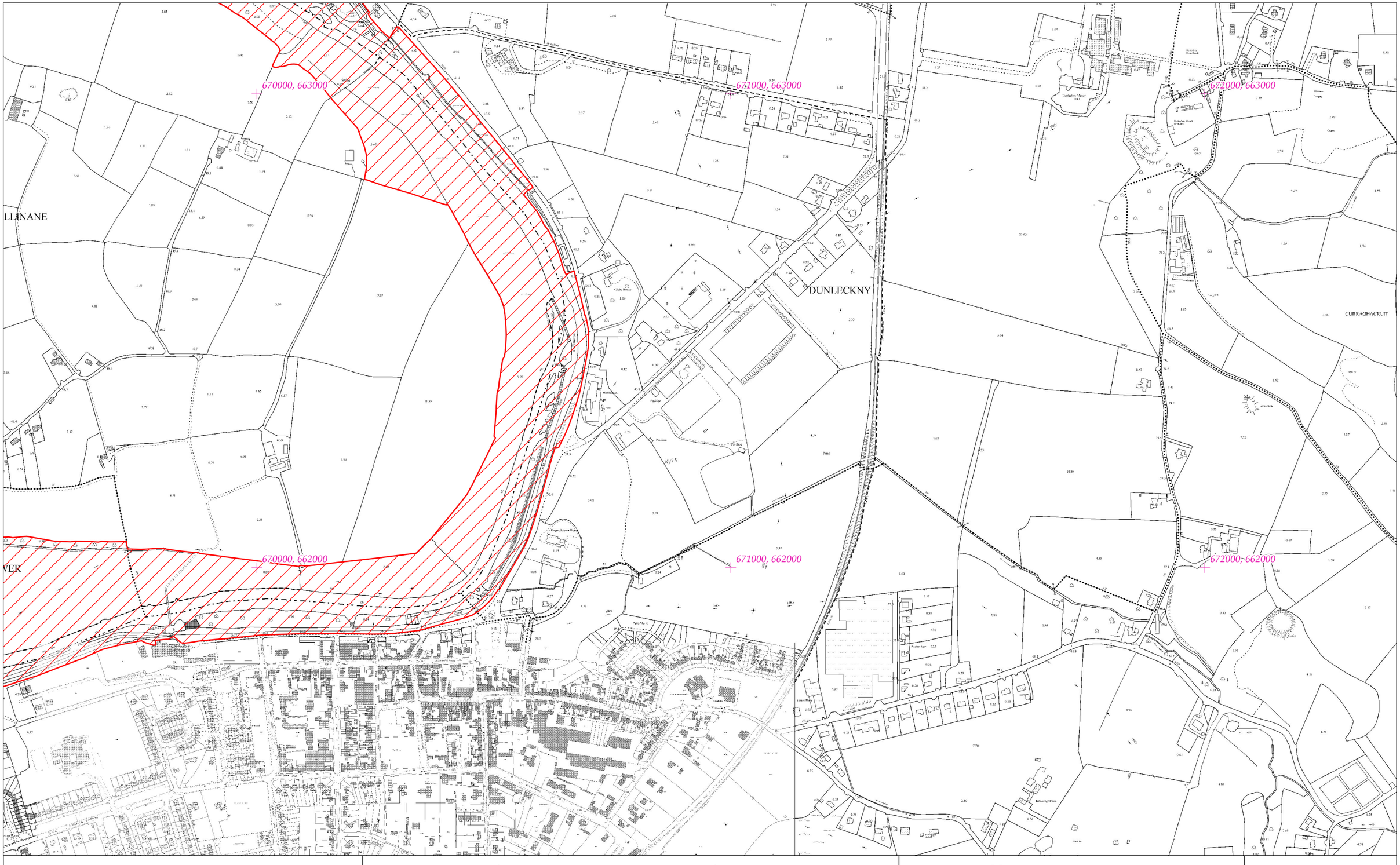


# Rialachán 4(1)(b) / Regulation 4(1)(b)

Leathanach 233 de 446 (Co. Cheatharlach, Co. Chill Dara, Co. Chill Chainnigh, Co. Laoise, Co. Uíbh Fhailí, Co. Thiobraid Árann, Co. Phort Láirge agus Co. Loch Garman.)

Page 233 of 446 (Co. Carlow, Co. Kildare, Co. Kilkenny, Co. Laois, Co. Offaly, Co.Tipperary, Co.Waterford and Co. Wexford)

# LIMISTÉAR FAOI CHAOMHNÚ SPEISIALTA
# SPECIAL AREA OF CONSERVATION

© Rannán Náisiúnta Mapála de Thailte Éireann. Gach ceart ar cosaint. Uimhir Ceadúnais CYAL50351092.
© National Mapping Division of Tailte Éireann . All rights reserved. Licence number CYAL50351092.
Córas Comhordanáidí: Trasteilgean Mercator na hÉireann / Co-ordinate System: Irish Transverse Mercator.

LCS na Bearú agus na Feoire
River Barrow and River Nore SAC

1:5000 O.S. TILE 4650b 233 of 446 Uimhir Bhileog Innéacs/ Index Sheet Number: 4

0 0.5km

Scála / Scale 1:7,500

SITE CODE
002162

Leagan / Version: 3.04

Arna chló an / Printed on: 24/10/2024

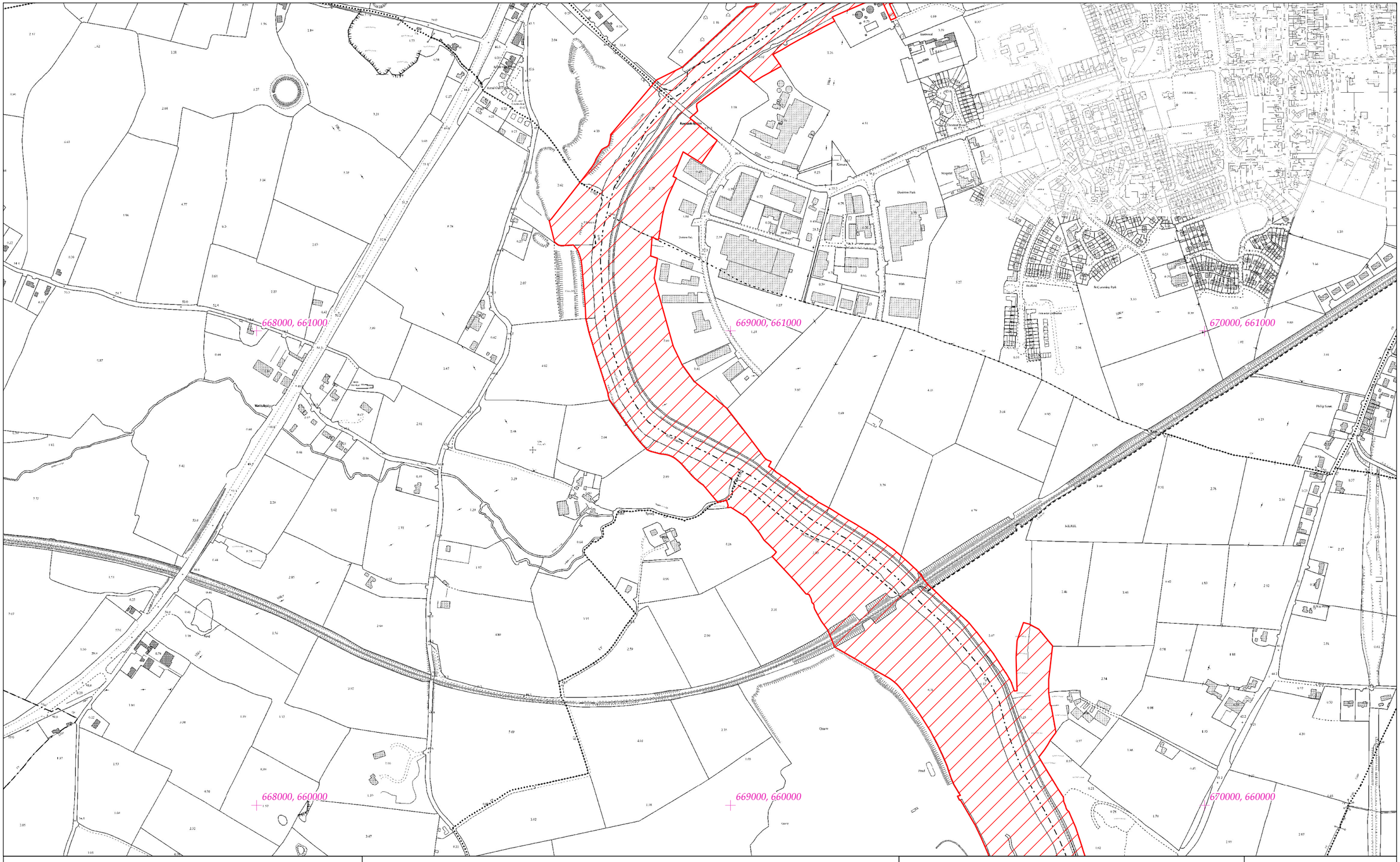


# Rialachán 4(1)(b) / Regulation 4(1)(b)

Leathanach 234 de 446 (Co. Cheatharlach, Co. Chill Dara, Co. Chill Chainnigh, Co. Laoise, Co. Uíbh Fhailí, Co. Thiobraid Árann, Co. Phort Láirge agus Co. Loch Garman.)

Page 234 of 446 (Co. Carlow, Co. Kildare, Co. Kilkenny, Co. Laois, Co. Offaly, Co.Tipperary, Co.Waterford and Co. Wexford)

# LIMISTÉAR FAOI CHAOMHNÚ SPEISIALTA
# SPECIAL AREA OF CONSERVATION

© Rannán Náisiúnta Mapála de Thailte Éireann. Gach ceart ar cosaint. Uimhir Ceadúnais CYAL50351092.
© National Mapping Division of Tailte Éireann . All rights reserved. Licence number CYAL50351092.
Córas Comhordanáidí: Trasteilgean Mercator na hÉireann / Co-ordinate System: Irish Transverse Mercator.

## LCS na Bearú agus na Feoire
## River Barrow and River Nore SAC

1:5000 O.S. TILE 4650c 234 of 446 Uimhir Bhileog Innéacs/ Index Sheet Number: 4

0 0.5km

Scála / Scale 1:7,500

## SITE CODE
## 002162

Leagan / Version: 3.04

Arna chló an / Printed on: 24/10/2024

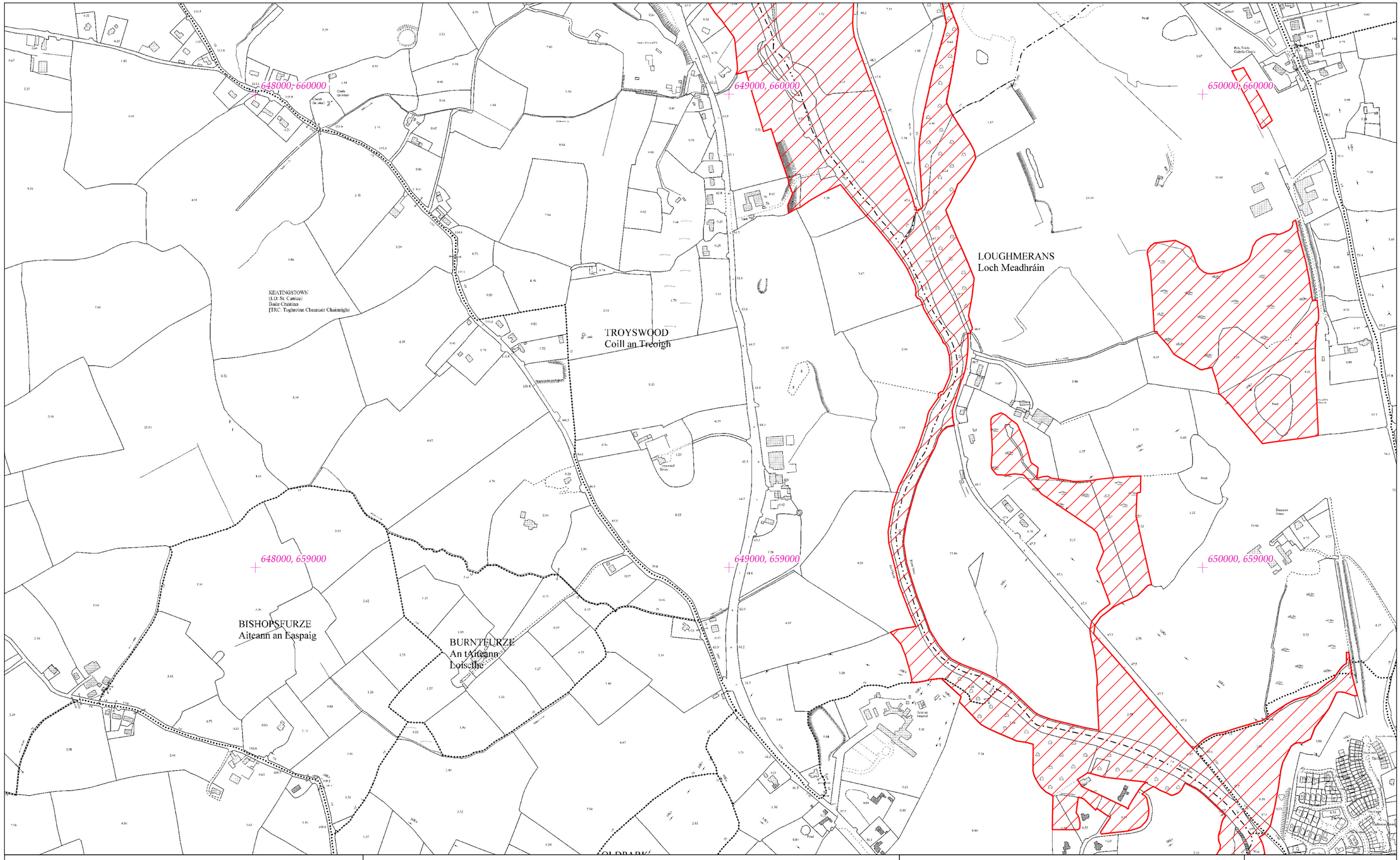


# Rialachán 4(1)(b) / Regulation 4(1)(b)

Leathanach 235 de 446

(Co. Cheatharlach, Co. Chill Dara, Co. Chill Chainnigh, Co. Laoise, Co. Uíbh Fhailí, Co. Thiobraid Árann, Co. Phort Láirge agus Co. Loch Garman.)

Page 235 of 446

(Co. Carlow, Co. Kildare, Co. Kilkenny, Co. Laois, Co. Offaly, Co.Tipperary, Co.Waterford and Co. Wexford)

# LIMISTÉAR FAOI CHAOMHNÚ SPEISIALTA
# SPECIAL AREA OF CONSERVATION

© Rannán Náisiúnta Mapála de Thailte Éireann. Gach ceart ar cosaint. Uimhir Ceadúnais CYAL50351092.
© National Mapping Division of Tailte Éireann . All rights reserved. Licence number CYAL50351092.
Córas Comhordanáidí: Trasteilgean Mercator na hÉireann / Co-ordinate System: Irish Transverse Mercator.

## LCS na Bearú agus na Feoire
## River Barrow and River Nore SAC

1:5000 O.S. TILE 4705a 235 of 446 Uimhir Bhileog Innéacs/ Index Sheet Number: 3

0 0.5km

Scála / Scale 1:7,500

## SITE CODE
## 002162

Leagan / Version: 3.04

Arna chló an / Printed on: 24/10/2024

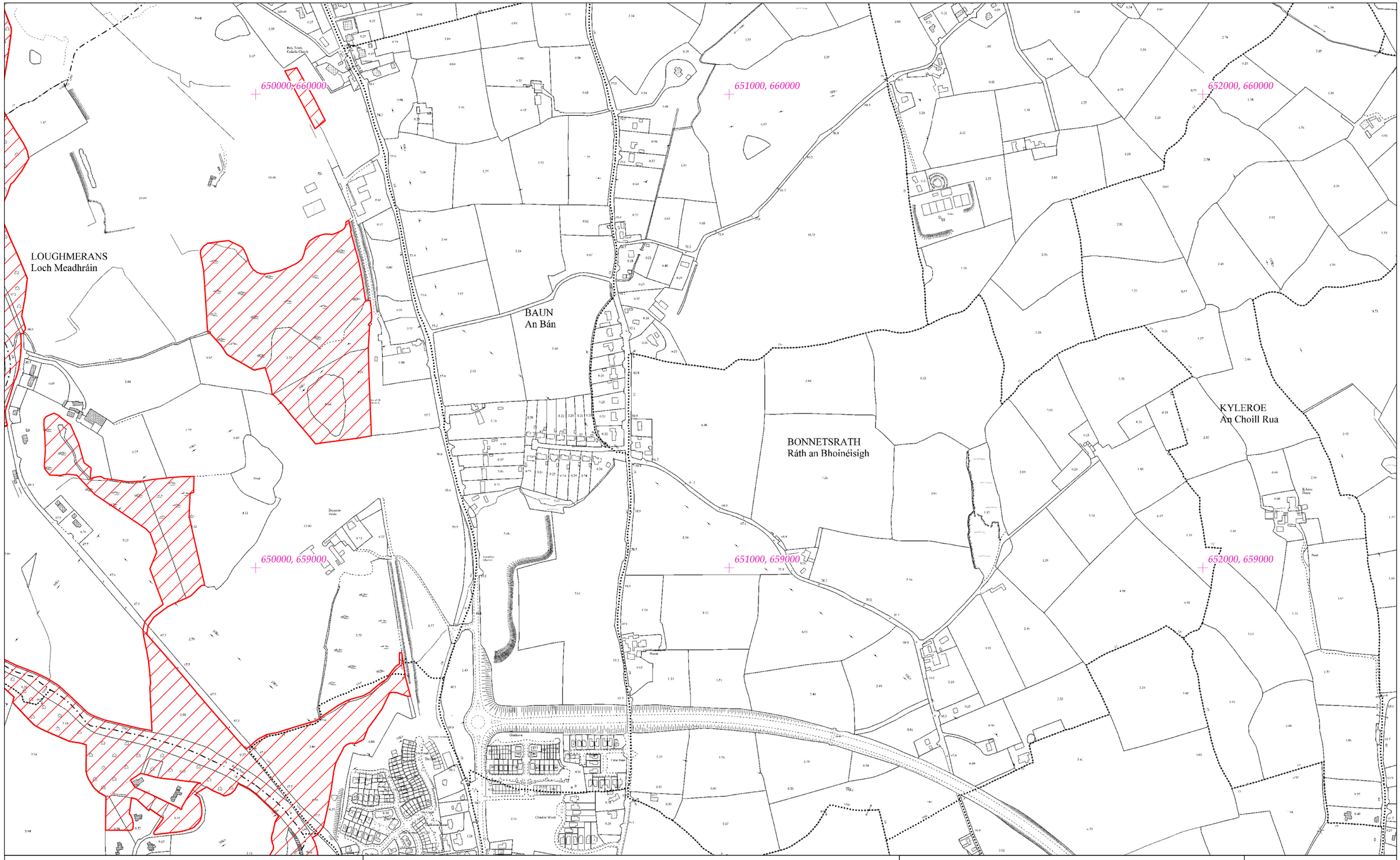


## Rialachán 4(1)(b) / Regulation 4(1)(b)

Leathanach 236 de 446 (Co. Cheatharlach, Co. Chill Dara, Co. Chill Chainnigh, Co. Laoise, Co. Uíbh Fhailí, Co. Thiobraid Árann, Co. Phort Láirge agus Co. Loch Garman.)

Page 236 of 446 (Co. Carlow, Co. Kildare, Co. Kilkenny, Co. Laois, Co. Offaly, Co.Tipperary, Co.Waterford and Co. Wexford)

# LIMISTÉAR FAOI CHAOMHNÚ SPEISIALTA
# SPECIAL AREA OF CONSERVATION

© Rannán Náisiúnta Mapála de Thailte Éireann. Gach ceart ar cosaint. Uimhir Ceadúnais CYAL50351092.
© National Mapping Division of Tailte Éireann . All rights reserved. Licence number CYAL50351092.
Córas Comhordanáidí: Trasteilgean Mercator na hÉireann / Co-ordinate System: Irish Transverse Mercator.

LCS na Bearú agus na Feoire
River Barrow and River Nore SAC

1:5000 O.S. TILE 4705b 236 of 446 Uimhir Bhileog Innéacs/ Index Sheet Number: 3

0 0.5km

Scála / Scale 1:7,500

SITE CODE
002162

Leagan / Version: 3.04

Arna chló an / Printed on: 24/10/2024

OLDPARK
An tScanpháire

TALBOTSINCH
Inse an Talbóidigh

COOLGRANGE
An Ghráinseach Fhuar

BLEACH GREEN
An Tuaic

FRIARSINCH
Inse na mBráthar

DEERPARK
Páirc na bhFiann

DEERPARK
Páirc na bhFianna

RAHEENNAGUN
Ráithín na gCon

LOUSYBUSH
Sceach na Míol

KILKENNY

648000, 658000

649000, 658000

650000, 658000

648000, 657000

649000, 657000

650000, 657000

# Rialachán 4(1)(b) / Regulation 4(1)(b)

Leathanach 237 de 446

(Co. Cheatharlach, Co. Chill Dara, Co. Chill Chainnigh, Co. Laoise, Co. Uíbh Fhailí, Co. Thiobraid Árann, Co. Phort Láirge agus Co. Loch Garman.)

Page 237 of 446

(Co. Carlow, Co. Kildare, Co. Kilkenny, Co. Laois, Co. Offaly, Co.Tipperary, Co.Waterford and Co. Wexford)

# LIMISTÉAR FAOI CHAOMHNÚ SPEISIALTA
# SPECIAL AREA OF CONSERVATION

© Rannán Náisiúnta Mapála de Thailte Éireann. Gach ceart ar cosaint. Uimhir Ceadúnais CYAL50351092.
© National Mapping Division of Tailte Éireann . All rights reserved. Licence number CYAL50351092.
Córas Comhordanáidí: Trasteilgean Mercator na hÉireann / Co-ordinate System: Irish Transverse Mercator.

## LCS na Bearú agus na Feoire
## River Barrow and River Nore SAC

1:5000 O.S. TILE 4705c 237 of 446 Uimhir Bhileog Innéacs/ Index Sheet Number: 3

0 0.5km

Scála / Scale 1:7,500

## SITE CODE
## 002162

Leagan / Version: 3.04

Arna chló an / Printed on: 24/10/2024

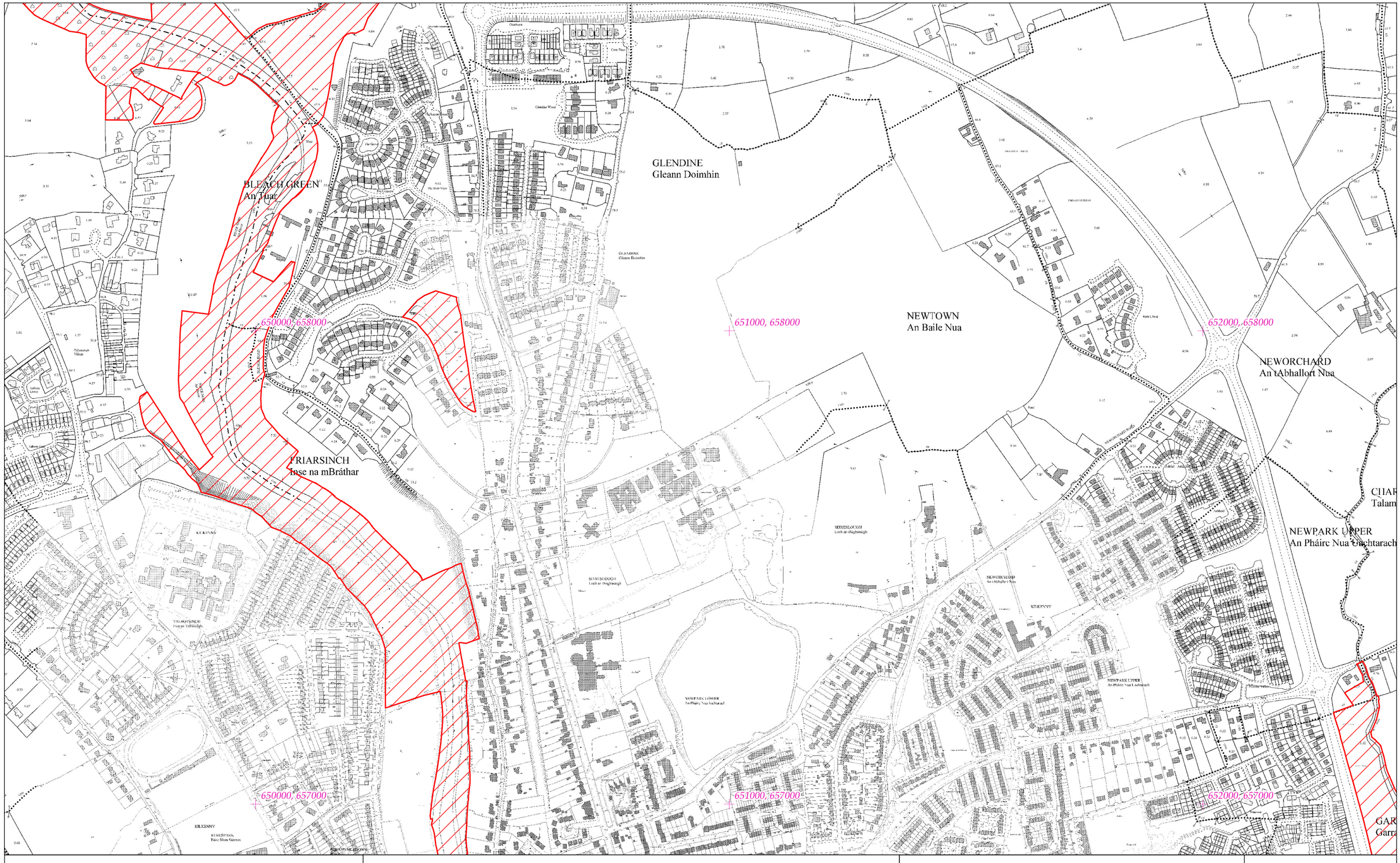


# Rialachán 4(1)(b) / Regulation 4(1)(b)

# LIMISTÉAR FAOI CHAOMHNÚ SPEISIALTA
# SPECIAL AREA OF CONSERVATION

LCS na Bearú agus na Feoire
River Barrow and River Nore SAC

1:5000 O.S. TILE 4705d 238 of 446 Uimhir Bhileog Innéacs/ Index Sheet Number: 3

SITE CODE
002162



(Co. Cheatharlach, Co. Chill Dara, Co. Chill Chainnigh, Co. Laoise, Co. Uíbh Fhailí, Co. Thiobraid Árann, Co. Phort Láirge agus Co. Loch Garman.)

(Co. Carlow, Co. Kildare, Co. Kilkenny, Co. Laois, Co. Offaly, Co.Tipperary, Co.Waterford and Co. Wexford)


**© Rannán Náisiúnta Mapála de Thailte Éireann. Gach ceart ar cosaint. Uimhir Ceadúnais CYAL50351092.**
**© National Mapping Division of Tailte Éireann . All rights reserved. Licence number CYAL50351092.**


**Córas Comhordanáidí: Trasteilgean Mercator na hÉireann / Co-ordinate System: Irish Transverse Mercator.**

0 0.5km

Scála / Scale 1:7,500

Leagan / Version: 3.04

Arna chló an / Printed on: 24/10/2024

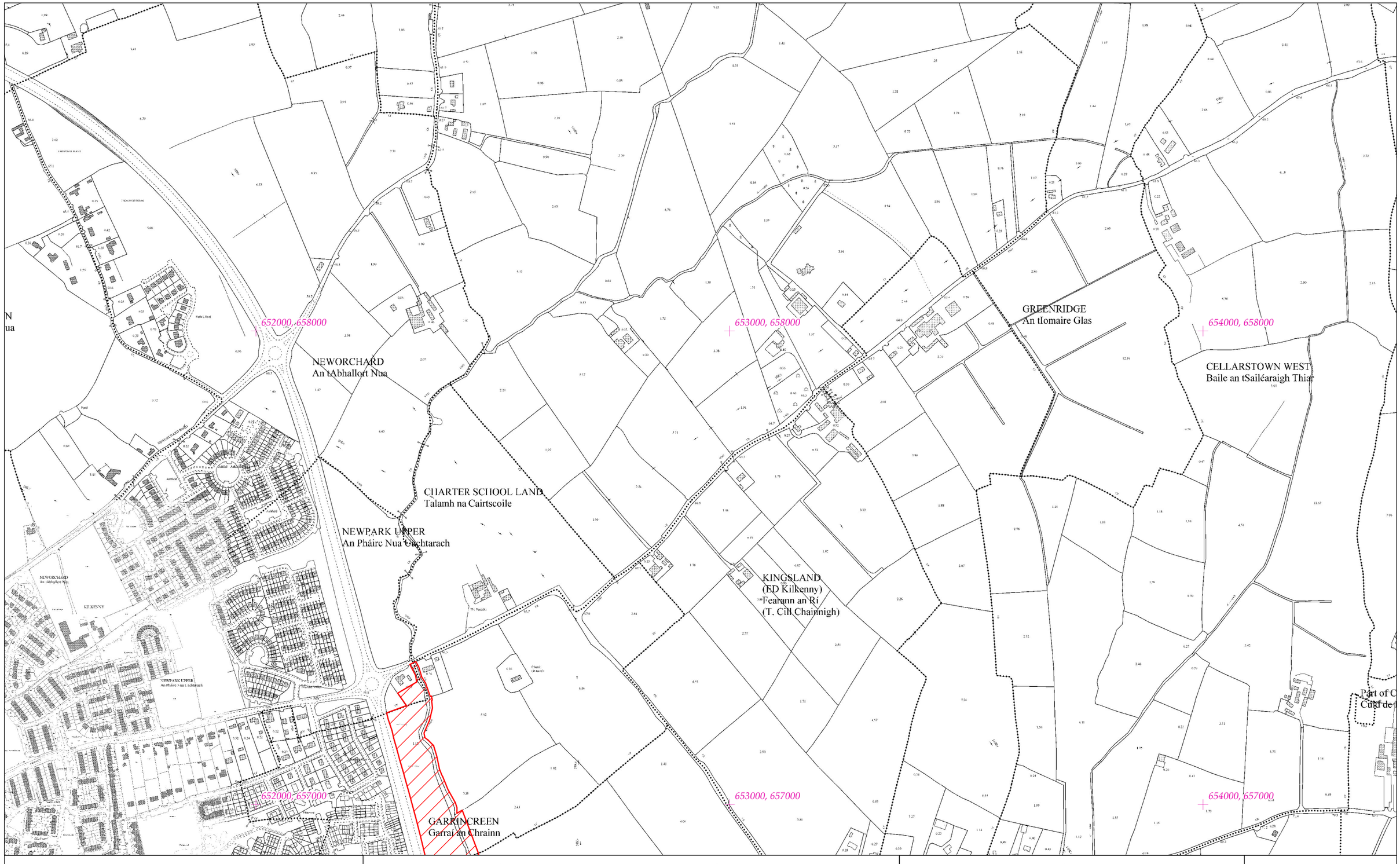


## Rialachán 4(1)(b) / Regulation 4(1)(b)

Leathanach 239 de 446 (Co. Cheatharlach, Co. Chill Dara, Co. Chill Chainnigh, Co. Laoise, Co. Uíbh Fhailí, Co. Thiobraid Árann, Co. Phort Láirge agus Co. Loch Garman.)

Page 239 of 446 (Co. Carlow, Co. Kildare, Co. Kilkenny, Co. Laois, Co. Offaly, Co.Tipperary, Co.Waterford and Co. Wexford)

# LIMISTÉAR FAOI CHAOMHNÚ SPEISIALTA
# SPECIAL AREA OF CONSERVATION

© Rannán Náisiúnta Mapála de Thailte Éireann. Gach ceart ar cosaint. Uimhir Ceadúnais CYAL50351092.
© National Mapping Division of Tailte Éireann . All rights reserved. Licence number CYAL50351092.
Córas Comhordanáidí: Trasteilgean Mercator na hÉireann / Co-ordinate System: Irish Transverse Mercator.

## LCS na Bearú agus na Feoire
## River Barrow and River Nore SAC

1:5000 O.S. TILE 4706c 239 of 446 Uimhir Bhileog Innéacs/ Index Sheet Number: 3

0 0.5km

Scála / Scale 1:7,500

## SITE CODE
## 002162

Leagan / Version: 3.04

Arna chló an / Printed on: 24/10/2024

668000, 660000

669000, 660000

670000, 660000

668000, 659000

669000, 659000

670000, 659000

BALLYTARSNA
An Baile Tarsna

FENNISCOURT

# Rialachán 4(1)(b) / Regulation 4(1)(b)

Leathanach 240 de 446

(Co. Cheatharlach, Co. Chill Dara, Co. Chill Chainnigh, Co. Laoise, Co. Uíbh Fhailí, Co. Thiobraid Árann, Co. Phort Láirge agus Co. Loch Garman.)

Page 240 of 446

(Co. Carlow, Co. Kildare, Co. Kilkenny, Co. Laois, Co. Offaly, Co.Tipperary, Co.Waterford and Co. Wexford)

# LIMISTÉAR FAOI CHAOMHNÚ SPEISIALTA
# SPECIAL AREA OF CONSERVATION

© Rannán Náisiúnta Mapála de Thailte Éireann. Gach ceart ar cosaint. Uimhir Ceadúnais CYAL50351092.
© National Mapping Division of Tailte Éireann . All rights reserved. Licence number CYAL50351092.
Córas Comhordanáidí: Trasteilgean Mercator na hÉireann / Co-ordinate System: Irish Transverse Mercator.

## LCS na Bearú agus na Feoire
## River Barrow and River Nore SAC

1:5000 O.S. TILE 4710a 240 of 446 Uimhir Bhileog Innéacs/ Index Sheet Number: 4

0 0.5km

Scála / Scale 1:7,500

## SITE CODE
## 002162

Leagan / Version: 3.04

Arna chló an / Printed on: 24/10/2024

668000, 658000

669000, 658000

670000, 658000

668000, 657000

669000, 657000

670000, 657000

# Rialachán 4(1)(b) / Regulation 4(1)(b)

Leathanach 241 de 446

Page 241 of 446

(Co. Cheatharlach, Co. Chill Dara, Co. Chill Chainnigh, Co. Laoise, Co. Uíbh Fhailí, Co. Thiobraid Árann, Co. Phort Láirge agus Co. Loch Garman.)

(Co. Carlow, Co. Kildare, Co. Kilkenny, Co. Laois, Co. Offaly, Co.Tipperary, Co.Waterford and Co. Wexford)

# LIMISTÉAR FAOI CHAOMHNÚ SPEISIALTA
# SPECIAL AREA OF CONSERVATION

© Rannán Náisiúnta Mapála de Thailte Éireann. Gach ceart ar cosaint. Uimhir Ceadúnais CYAL50351092.
© National Mapping Division of Tailte Éireann . All rights reserved. Licence number CYAL50351092.
Córas Comhordanáidí: Trasteilgean Mercator na hÉireann / Co-ordinate System: Irish Transverse Mercator.

## LCS na Bearú agus na Feoire
## River Barrow and River Nore SAC

1:5000 O.S. TILE 4710c 241 of 446 Uimhir Bhileog Innéacs/ Index Sheet Number: 4

0 0.5km

Scála / Scale 1:7,500

## SITE CODE
## 002162

Leagan / Version: 3.04

Arna chló an / Printed on: 24/10/2024

632000,655000

633000, 655000

634000,655000

GORTNAGAP
Gort na gCeap

GARRANSILLY
Garrán Saileach

632000, 654000

633000, 654000

634000,654000

# Rialachán 4(1)(b) / Regulation 4(1)(b)

Leathanach 242 de 446

Page 242 of 446

(Co. Cheatharlach, Co. Chill Dara, Co. Chill Chainnigh, Co. Laoise, Co. Uíbh Fhailí, Co. Thiobraid Árann, Co. Phort Láirge agus Co. Loch Garman.)

(Co. Carlow, Co. Kildare, Co. Kilkenny, Co. Laois, Co. Offaly, Co.Tipperary, Co.Waterford and Co. Wexford)

# LIMISTÉAR FAOI CHAOMHNÚ SPEISIALTA
# SPECIAL AREA OF CONSERVATION

**© Rannán Náisiúnta Mapála de Thailte Éireann. Gach ceart ar cosaint. Uimhir Ceadúnais CYAL50351092.**
**© National Mapping Division of Tailte Éireann . All rights reserved. Licence number CYAL50351092.**
**Córas Comhordanáidí: Trasteilgean Mercator na hÉireann / Co-ordinate System: Irish Transverse Mercator.**

## LCS na Bearú agus na Feoire
## River Barrow and River Nore SAC

1:5000 O.S. TILE 4762c 242 of 446 Uimhir Bhileog Innéacs/ Index Sheet Number: 3

0 0.5km

Scála / Scale 1:7,500

## SITE CODE
## 002162

Leagan / Version: 3.04

Arna chló an / Printed on: 24/10/2024

650000, 657000

651000, 657000

652000, 657000

650000, 656000

651000, 656000

652000, 656000

# Rialachán 4(1)(b) / Regulation 4(1)(b)

Leathanach 243 de 446

Page 243 of 446

(Co. Cheatharlach, Co. Chill Dara, Co. Chill Chainnigh, Co. Laoise, Co. Uíbh Fhailí, Co. Thiobraid Árann, Co. Phort Láirge agus Co. Loch Garman.)

(Co. Carlow, Co. Kildare, Co. Kilkenny, Co. Laois, Co. Offaly, Co.Tipperary, Co.Waterford and Co. Wexford)

# LIMISTÉAR FAOI CHAOMHNÚ SPEISIALTA
# SPECIAL AREA OF CONSERVATION

© Rannán Náisiúnta Mapála de Thailte Éireann. Gach ceart ar cosaint. Uimhir Ceadúnais CYAL50351092.
© National Mapping Division of Tailte Éireann . All rights reserved. Licence number CYAL50351092.
Córas Comhordanáidí: Trasteilgean Mercator na hÉireann / Co-ordinate System: Irish Transverse Mercator.

## LCS na Bearú agus na Feoire
## River Barrow and River Nore SAC

1:5000 O.S. TILE 4766b 243 of 446 Uimhir Bhileog Innéacs/ Index Sheet Number: 3

0 0.5km

Scála / Scale 1:7,500

## SITE CODE
## 002162

Leagan / Version: 3.04

Arna chló an / Printed on: 24/10/2024

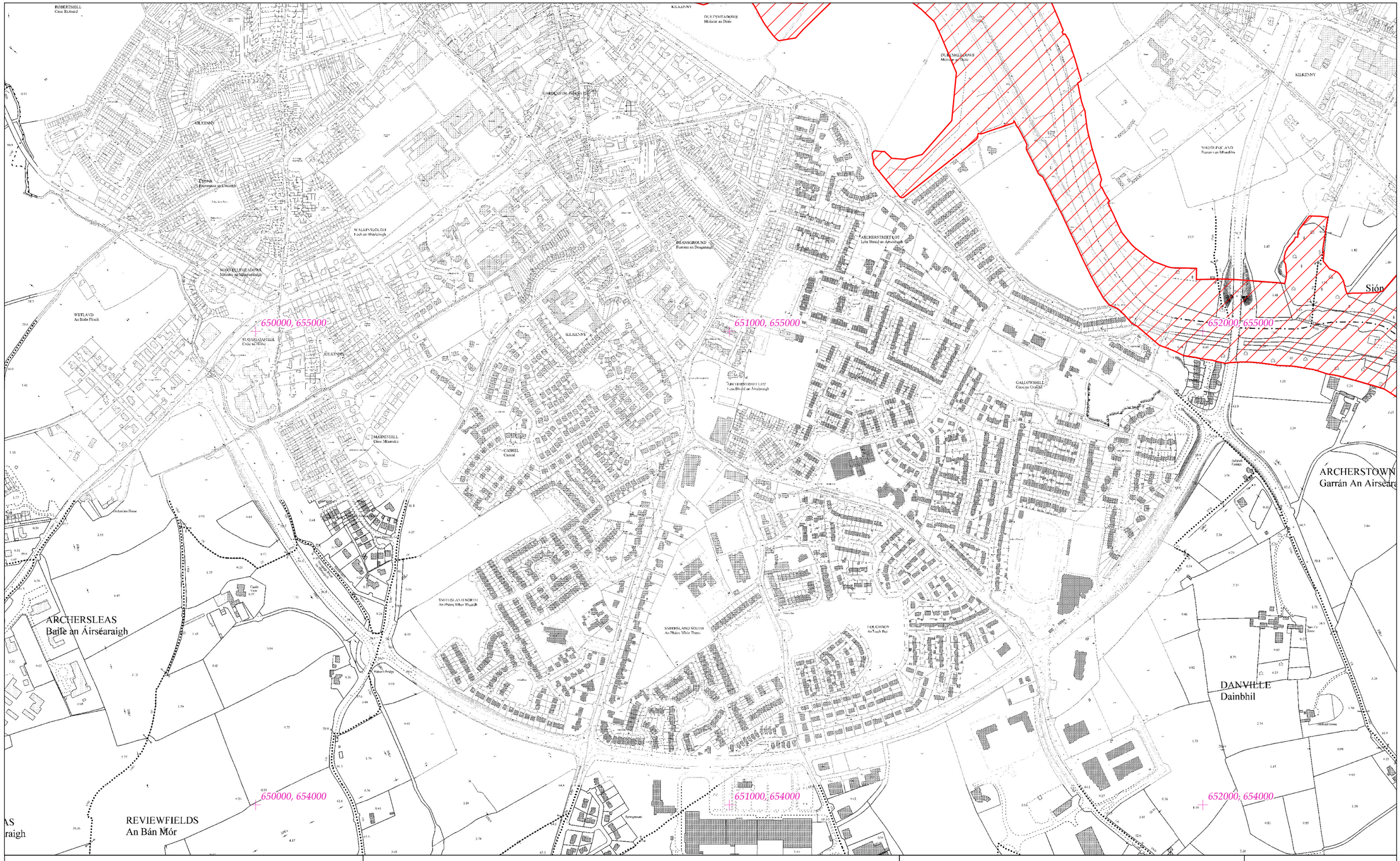


# Rialachán 4(1)(b) / Regulation 4(1)(b)

Leathanach 244 de 446 (Co. Cheatharlach, Co. Chill Dara, Co. Chill Chainnigh, Co. Laoise, Co. Uíbh Fhailí, Co. Thiobraid Árann, Co. Phort Láirge agus Co. Loch Garman.)

Page 244 of 446 (Co. Carlow, Co. Kildare, Co. Kilkenny, Co. Laois, Co. Offaly, Co.Tipperary, Co.Waterford and Co. Wexford)

# LIMISTÉAR FAOI CHAOMHNÚ SPEISIALTA
# SPECIAL AREA OF CONSERVATION

© Rannán Náisiúnta Mapála de Thailte Éireann. Gach ceart ar cosaint. Uimhir Ceadúnais CYAL50351092.
© National Mapping Division of Tailte Éireann . All rights reserved. Licence number CYAL50351092.
Córas Comhordanáidí: Trasteilgean Mercator na hÉireann / Co-ordinate System: Irish Transverse Mercator.

## LCS na Bearú agus na Feoire
## River Barrow and River Nore SAC

1:5000 O.S. TILE 4766d 244 of 446 Uimhir Bhileog Innéacs/ Index Sheet Number: 3

0 0.5km

Scála / Scale 1:7,500

## SITE CODE
## 002162

Leagan / Version: 3.04

Arna chló an / Printed on: 24/10/2024

652000, 657000
653000, 657000
654000, 657000
652000, 656000
653000, 656000
654000, 656000
GARRYNCREEN
Garrai an Chrainn
ARCHERSRATH
Ráth an Airsearaigh
CELLARSTOWN LOWER
Baile an tSaileáraigh Iochtarach
BLANCHFIELDSLAND
Fearann An Bhlóinsínigh
LEGGETSRATH EAST
Rath An Leigéadaigh Thoir
TEMPLEMARTIN
(ED Kilkenny)
Teampall Mhártain
(T Cill Channaigh)
LYRATH
(ED Kilkenny)
Ráth An Lígh
(T Cill Chainnigh)
LEGGETSRATH WEST
Rath an Leigeadaigh Thiar
KILKENNY
MIDDLEMOCK
An Cnoc Láir

# Rialachán 4(1)(b) / Regulation 4(1)(b)

Leathanach 245 de 446

(Co. Cheatharlach, Co. Chill Dara, Co. Chill Chainnigh, Co. Laoise, Co. Uíbh Fhailí, Co. Thiobraid Árann, Co. Phort Láirge agus Co. Loch Garman.)

Page 245 of 446

(Co. Carlow, Co. Kildare, Co. Kilkenny, Co. Laois, Co. Offaly, Co.Tipperary, Co.Waterford and Co. Wexford)

# LIMISTÉAR FAOI CHAOMHNÚ SPEISIALTA
# SPECIAL AREA OF CONSERVATION

© Rannán Náisiúnta Mapála de Thailte Éireann. Gach ceart ar cosaint. Uimhir Ceadúnais CYAL50351092.
© National Mapping Division of Tailte Éireann . All rights reserved. Licence number CYAL50351092.
Córas Comhordanáidí: Trasteilgean Mercator na hÉireann / Co-ordinate System: Irish Transverse Mercator.

## LCS na Bearú agus na Feoire
## River Barrow and River Nore SAC

1:5000 O.S. TILE 4767a 245 of 446 Uimhir Bhileog Innéacs/ Index Sheet Number: 3

0 0.5km

Scála / Scale 1:7,500

## SITE CODE
## 002162

Leagan / Version: 3.04

Arna chló an / Printed on: 24/10/2024

(ED Kilkenny)
Ráth An Ligh
(T Cill Chainnigh)

KILKENNY

MIDDLEKNOCK
An Cnoc Tóir

MAUDLINSLAND
Fearann an Mhaidlín

Sión

652000, 655000

653000, 655000

654000, 655000

PURCELLSINCH
Inse An Phuirséalaigh

GALLOWSHILL
Cnocán Crúcáis

ARCHERSTOWN
Garrán An Airseáraigh

DANVILLE
Dainbhil

652000, 654000

653000, 654000

654000, 654000

WARRINGTON
Baile An Bhairínigh

# Rialachán 4(1)(b) / Regulation 4(1)(b)

Leathanach 246 de 446

(Co. Cheatharlach, Co. Chill Dara, Co. Chill Chainnigh, Co. Laoise, Co. Uíbh Fhailí, Co. Thiobraid Árann, Co. Phort Láirge agus Co. Loch Garman.)

Page 246 of 446

(Co. Carlow, Co. Kildare, Co. Kilkenny, Co. Laois, Co. Offaly, Co.Tipperary, Co.Waterford and Co. Wexford)

# LIMISTÉAR FAOI CHAOMHNÚ SPEISIALTA
# SPECIAL AREA OF CONSERVATION

© Rannán Náisiúnta Mapála de Thailte Éireann. Gach ceart ar cosaint. Uimhir Ceadúnais CYAL50351092.
© National Mapping Division of Tailte Éireann . All rights reserved. Licence number CYAL50351092.
Córas Comhordanáidí: Trasteilgean Mercator na hÉireann / Co-ordinate System: Irish Transverse Mercator.

## LCS na Bearú agus na Feoire
## River Barrow and River Nore SAC

1:5000 O.S. TILE 4767c 246 of 446 Uimhir Bhileog Innéacs/ Index Sheet Number: 3

0 0.5km

Scála / Scale 1:7,500

## SITE CODE
## 002162

Leagan / Version: 3.04

Arna chló an / Printed on: 24/10/2024

(ED Kilkenny)
Ráth An Lígh
(T Cill Chainnigh)

LYRATH
(ED Clara)
Ráth an Lígh
(T an Clárach)

RATHBOURN
or
RATHEENMORE
An Ráth Ard Mhór

SCAR
(ED D
An Sc
(T Du

LAVISTOWN
Baile Lobhaoise

HIGHRATH
An Ráth Ard

654000, 655000

655000, 655000

656000, 655000

654000, 654000

655000, 654000

656000, 654000

# Rialachán 4(1)(b) / Regulation 4(1)(b)

Leathanach 247 de 446 (Co. Cheatharlach, Co. Chill Dara, Co. Chill Chainnigh, Co. Laoise, Co. Uíbh Fhailí, Co. Thiobraid Árann, Co. Phort Láirge agus Co. Loch Garman.)

Page 247 of 446 (Co. Carlow, Co. Kildare, Co. Kilkenny, Co. Laois, Co. Offaly, Co.Tipperary, Co.Waterford and Co. Wexford)

# LIMISTÉAR FAOI CHAOMHNÚ SPEISIALTA
# SPECIAL AREA OF CONSERVATION

© Rannán Náisiúnta Mapála de Thailte Éireann. Gach ceart ar cosaint. Uimhir Ceadúnais CYAL50351092.
© National Mapping Division of Tailte Éireann . All rights reserved. Licence number CYAL50351092.
Córas Comhordanáidí: Trasteilgean Mercator na hÉireann / Co-ordinate System: Irish Transverse Mercator.

LCS na Bearú agus na Feoire
River Barrow and River Nore SAC

1:5000 O.S. TILE 4767d 247 of 446 Uimhir Bhileog Innéacs/ Index Sheet Number: 3

0 0.5km

Scála / Scale 1:7,500

SITE CODE
002162

Leagan / Version: 3.04

Arna chló an / Printed on: 24/10/2024

666000, 657000

667000, 657000

668000, 657000

666000, 656000

667000, 656000

668000, 656000

RSGROVE
n Bhuitléaraigh

BOHERNASTREKAUN or KILLURE
Bóthar na Stríocán nó Cill an Iúir

# Rialachán 4(1)(b) / Regulation 4(1)(b)

Leathanach 248 de 446 (Co. Cheatharlach, Co. Chill Dara, Co. Chill Chainnigh, Co. Laoise, Co. Uíbh Fhailí, Co. Thiobraid Árann, Co. Phort Láirge agus Co. Loch Garman.)

Page 248 of 446 (Co. Carlow, Co. Kildare, Co. Kilkenny, Co. Laois, Co. Offaly, Co.Tipperary, Co.Waterford and Co. Wexford)

# LIMISTÉAR FAOI CHAOMHNÚ SPEISIALTA
# SPECIAL AREA OF CONSERVATION

**© Rannán Náisiúnta Mapála de Thailte Éireann. Gach ceart ar cosaint. Uimhir Ceadúnais CYAL50351092.**
**© National Mapping Division of Tailte Éireann . All rights reserved. Licence number CYAL50351092.**
**Córas Comhordanáidí: Trasteilgean Mercator na hÉireann / Co-ordinate System: Irish Transverse Mercator.**

## LCS na Bearú agus na Feoire
## River Barrow and River Nore SAC

1:5000 O.S. TILE 4770b 248 of 446 Uimhir Bhileog Innéacs/ Index Sheet Number: 4

0 0.5km

Scála / Scale 1:7,500

## SITE CODE
## 002162

Leagan / Version: 3.04

Arna chló an / Printed on: 24/10/2024

BOHERNASTREKAUN or KILLURE
Bóthar na Stríocán nó Cill an Iúir

CASTLEKELLY
Caisleán Uí Chaollaí

666000, 655000

667000, 655000

668000, 655000

666000, 654000

667000, 654000

668000, 654000

# Rialachán 4(1)(b) / Regulation 4(1)(b)

Leathanach 249 de 446

(Co. Cheatharlach, Co. Chill Dara, Co. Chill Chainnigh, Co. Laoise, Co. Uíbh Fhailí, Co. Thiobraid Árann, Co. Phort Láirge agus Co. Loch Garman.)

Page 249 of 446

(Co. Carlow, Co. Kildare, Co. Kilkenny, Co. Laois, Co. Offaly, Co.Tipperary, Co.Waterford and Co. Wexford)

# LIMISTÉAR FAOI CHAOMHNÚ SPEISIALTA
# SPECIAL AREA OF CONSERVATION

© Rannán Náisiúnta Mapála de Thailte Éireann. Gach ceart ar cosaint. Uimhir Ceadúnais CYAL50351092.
© National Mapping Division of Tailte Éireann . All rights reserved. Licence number CYAL50351092.
Córas Comhordanáidí: Trasteilgean Mercator na hÉireann / Co-ordinate System: Irish Transverse Mercator.

## LCS na Bearú agus na Feoire
## River Barrow and River Nore SAC

1:5000 O.S. TILE 4770d 249 of 446 Uimhir Bhileog Innéacs/ Index Sheet Number: 4

0 0.5km

Scála / Scale 1:7,500

## SITE CODE
## 002162

Leagan / Version: 3.04

Arna chló an / Printed on: 24/10/2024

668000, 657000

669000, 657000

670000, 657000

668000, 656000

669000, 656000

670000, 656000

# Rialachán 4(1)(b) / Regulation 4(1)(b)

Leathanach 250 de 446

(Co. Cheatharlach, Co. Chill Dara, Co. Chill Chainnigh, Co. Laoise, Co. Uíbh Fhailí, Co. Thiobraid Árann, Co. Phort Láirge agus Co. Loch Garman.)

Page 250 of 446

(Co. Carlow, Co. Kildare, Co. Kilkenny, Co. Laois, Co. Offaly, Co.Tipperary, Co.Waterford and Co. Wexford)

# LIMISTÉAR FAOI CHAOMHNÚ SPEISIALTA
# SPECIAL AREA OF CONSERVATION

**© Rannán Náisiúnta Mapála de Thailte Éireann. Gach ceart ar cosaint. Uimhir Ceadúnais CYAL50351092.**
**© National Mapping Division of Tailte Éireann . All rights reserved. Licence number CYAL50351092.**
**Córas Comhordanáidí: Trasteilgean Mercator na hÉireann / Co-ordinate System: Irish Transverse Mercator.**

## LCS na Bearú agus na Feoire
## River Barrow and River Nore SAC

1:5000 O.S. TILE 4771a 250 of 446 Uimhir Bhileog Innéacs/ Index Sheet Number: 4

0 0.5km

Scála / Scale 1:7,500

## SITE CODE
## 002162

Leagan / Version: 3.04

Arna chló an / Printed on: 24/10/2024

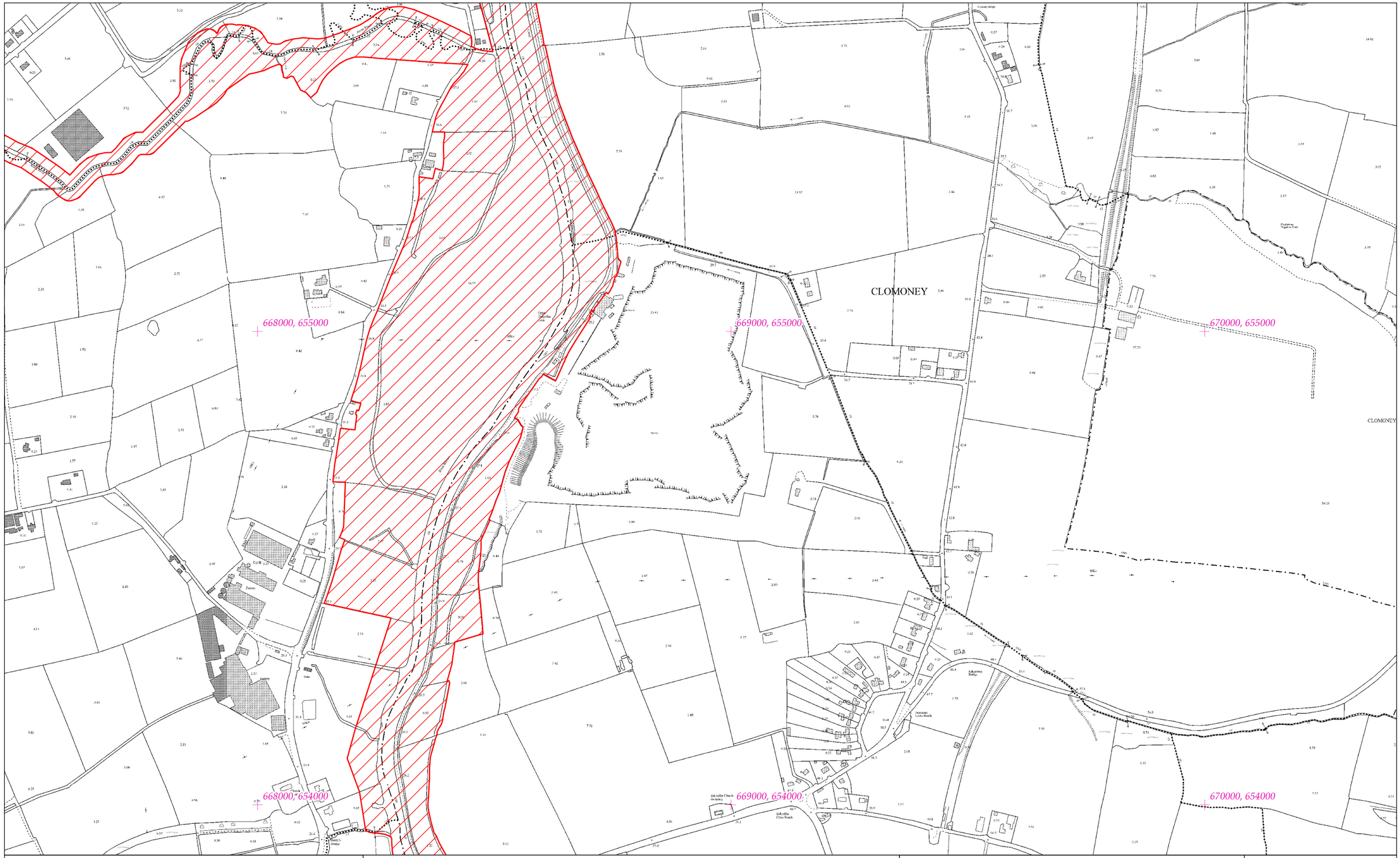


# Rialachán 4(1)(b) / Regulation 4(1)(b)

Leathanach 251 de 446

Page 251 of 446

(Co. Cheatharlach, Co. Chill Dara, Co. Chill Chainnigh, Co. Laoise, Co. Uíbh Fhailí, Co. Thiobraid Árann, Co. Phort Láirge agus Co. Loch Garman.)

(Co. Carlow, Co. Kildare, Co. Kilkenny, Co. Laois, Co. Offaly, Co.Tipperary, Co.Waterford and Co. Wexford)

## LIMISTÉAR FAOI CHAOMHNÚ SPEISIALTA
## SPECIAL AREA OF CONSERVATION

© Rannán Náisiúnta Mapála de Thailte Éireann. Gach ceart ar cosaint. Uimhir Ceadúnais CYAL50351092.
© National Mapping Division of Tailte Éireann . All rights reserved. Licence number CYAL50351092.
Córas Comhordanáidí: Trasteilgean Mercator na hÉireann / Co-ordinate System: Irish Transverse Mercator.

## LCS na Bearú agus na Feoire
## River Barrow and River Nore SAC

1:5000 O.S. TILE 4771c 251 of 446 Uimhir Bhileog Innéacs/ Index Sheet Number: 4

0 0.5km

Scála / Scale 1:7,500

## SITE CODE
## 002162

Leagan / Version: 3.04

Arna chló an / Printed on: 24/10/2024

632000, 654000

633000, 654000

634000, 654000

632000, 653000

633000, 653000

634000, 653000

WILLIAMSTOWN

GARRYNAGREE

BOLAKEALE

# Rialachán 4(1)(b) / Regulation 4(1)(b)

Leathanach 252 de 446

(Co. Cheatharlach, Co. Chill Dara, Co. Chill Chainnigh, Co. Laoise, Co. Uíbh Fhailí, Co. Thiobraid Árann, Co. Phort Láirge agus Co. Loch Garman.)

Page 252 of 446

(Co. Carlow, Co. Kildare, Co. Kilkenny, Co. Laois, Co. Offaly, Co.Tipperary, Co.Waterford and Co. Wexford)

# LIMISTÉAR FAOI CHAOMHNÚ SPEISIALTA
# SPECIAL AREA OF CONSERVATION

**© Rannán Náisiúnta Mapála de Thailte Éireann. Gach ceart ar cosaint. Uimhir Ceadúnais CYAL50351092.**
**© National Mapping Division of Tailte Éireann . All rights reserved. Licence number CYAL50351092.**
**Córas Comhordanáidí: Trasteilgean Mercator na hÉireann / Co-ordinate System: Irish Transverse Mercator.**

## LCS na Bearú agus na Feoire
## River Barrow and River Nore SAC

1:5000 O.S. TILE 4822a 252 of 446 Uimhir Bhileog Innéacs/ Index Sheet Number: 3

0 0.5km

Scála / Scale 1:7,500

## SITE CODE
## 002162

Leagan / Version: 3.04

Arna chló an / Printed on: 24/10/2024

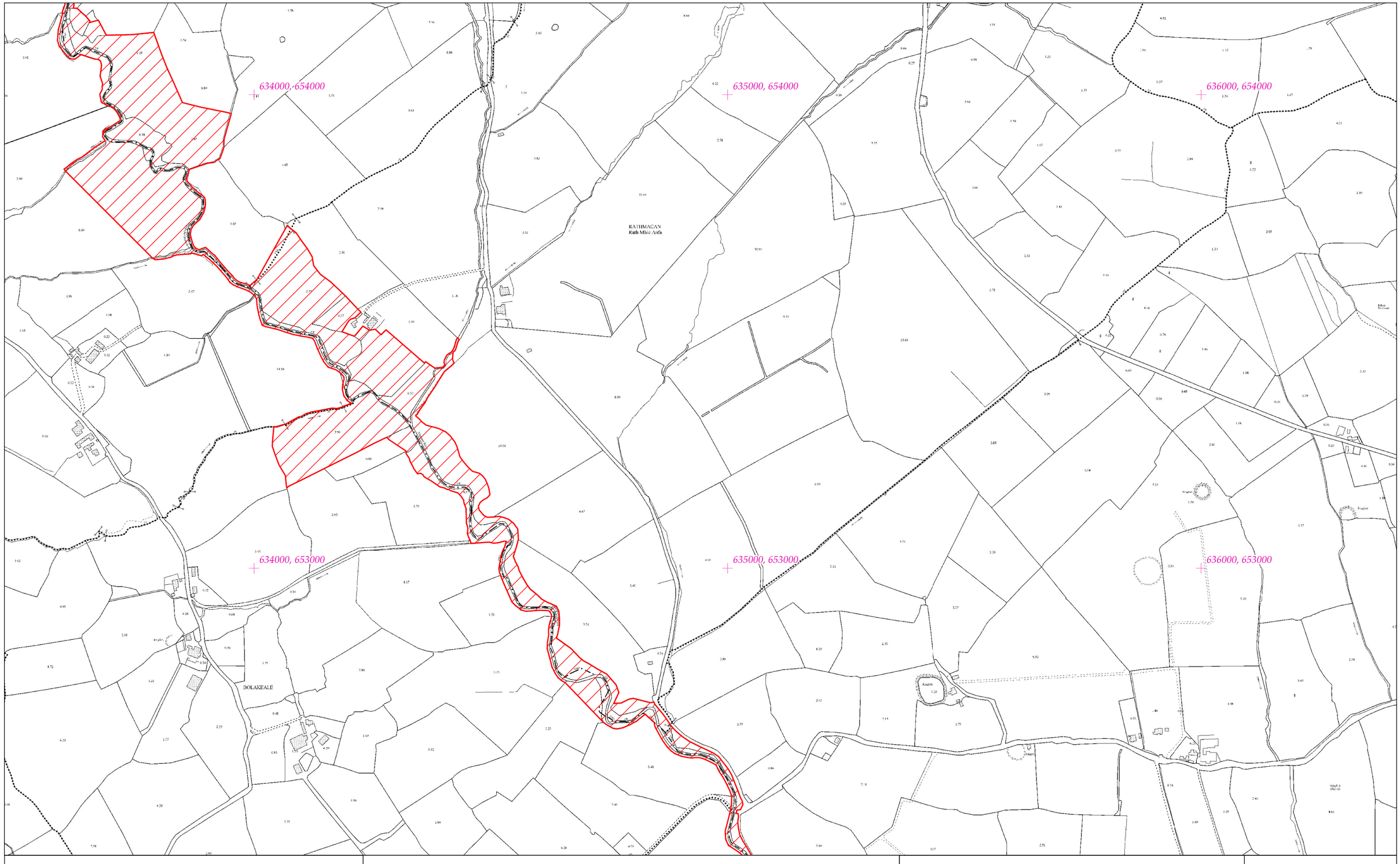


# Rialachán 4(1)(b) / Regulation 4(1)(b)

Leathanach 253 de 446 (Co. Cheatharlach, Co. Chill Dara, Co. Chill Chainnigh, Co. Laoise, Co. Uíbh Fhailí, Co. Thiobraid Árann, Co. Phort Láirge agus Co. Loch Garman.)

Page 253 of 446 (Co. Carlow, Co. Kildare, Co. Kilkenny, Co. Laois, Co. Offaly, Co.Tipperary, Co.Waterford and Co. Wexford)

# LIMISTÉAR FAOI CHAOMHNÚ SPEISIALTA
# SPECIAL AREA OF CONSERVATION

**© Rannán Náisiúnta Mapála de Thailte Éireann. Gach ceart ar cosaint. Uimhir Ceadúnais CYAL50351092.**
**© National Mapping Division of Tailte Éireann . All rights reserved. Licence number CYAL50351092.**
**Córas Comhordanáidí: Trasteilgean Mercator na hÉireann / Co-ordinate System: Irish Transverse Mercator.**

## LCS na Bearú agus na Feoire
## River Barrow and River Nore SAC

1:5000 O.S. TILE 4822b 253 of 446 Uimhir Bhileog Innéacs/ Index Sheet Number: 3

0 0.5km

Scála / Scale 1:7,500

## SITE CODE
## 002162

Leagan / Version: 3.04

Arna chló an / Printed on: 24/10/2024

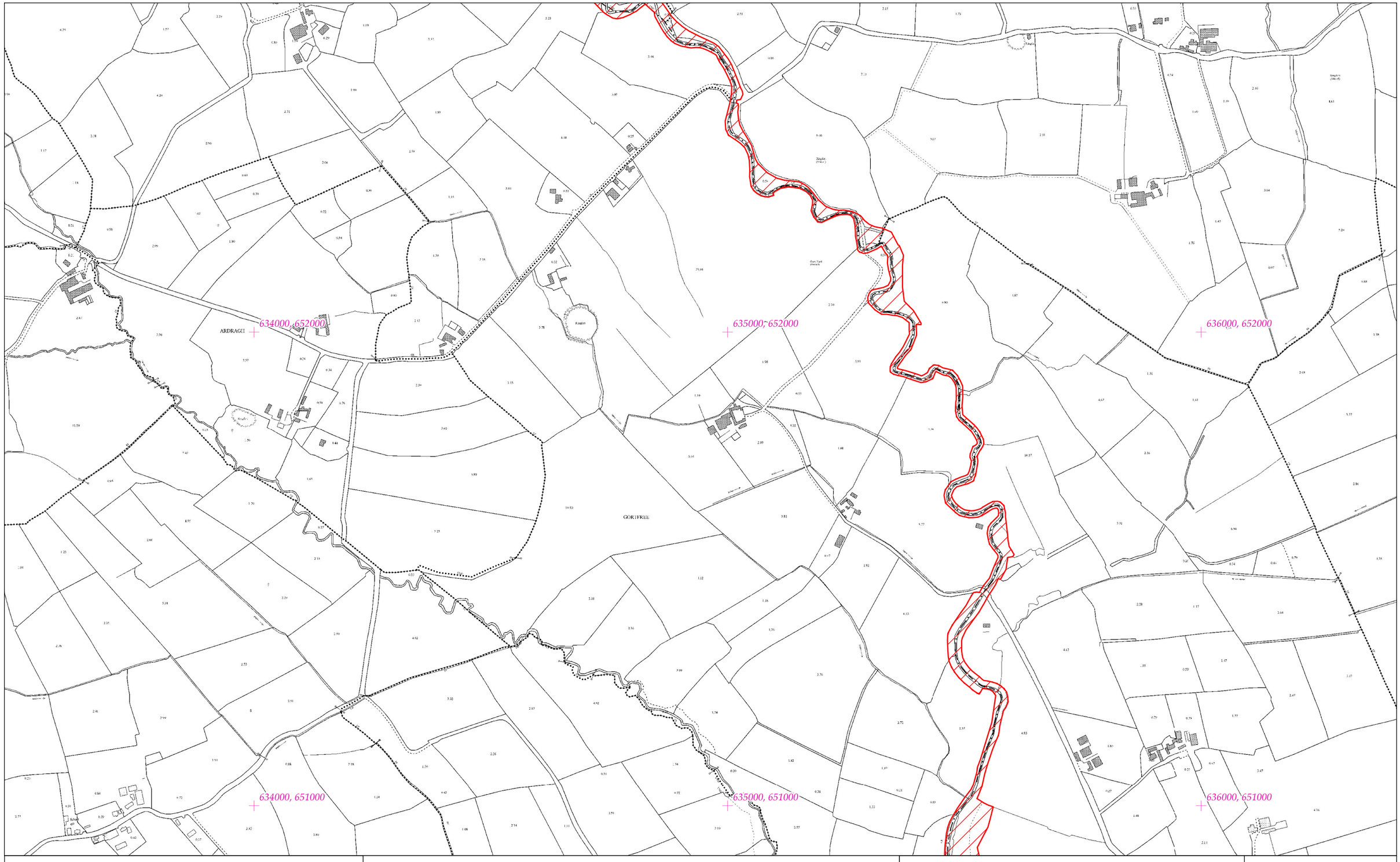


# Rialachán 4(1)(b) / Regulation 4(1)(b)

Leathanach 254 de 446 (Co. Cheatharlach, Co. Chill Dara, Co. Chill Chainnigh, Co. Laoise, Co. Uíbh Fhailí, Co. Thiobraid Árann, Co. Phort Láirge agus Co. Loch Garman.)

Page 254 of 446 (Co. Carlow, Co. Kildare, Co. Kilkenny, Co. Laois, Co. Offaly, Co.Tipperary, Co.Waterford and Co. Wexford)

# LIMISTÉAR FAOI CHAOMHNÚ SPEISIALTA
# SPECIAL AREA OF CONSERVATION

**© Rannán Náisiúnta Mapála de Thailte Éireann. Gach ceart ar cosaint. Uimhir Ceadúnais CYAL50351092.**
**© National Mapping Division of Tailte Éireann . All rights reserved. Licence number CYAL50351092.**
**Córas Comhordanáidí: Trasteilgean Mercator na hÉireann / Co-ordinate System: Irish Transverse Mercator.**

## LCS na Bearú agus na Feoire
## River Barrow and River Nore SAC

1:5000 O.S. TILE 4822d 254 of 446 Uimhir Bhileog Innéacs/ Index Sheet Number: 3

0 0.5km

Scála / Scale 1:7,500

## SITE CODE
## 002162

Leagan / Version: 3.04

Arna chló an / Printed on: 24/10/2024

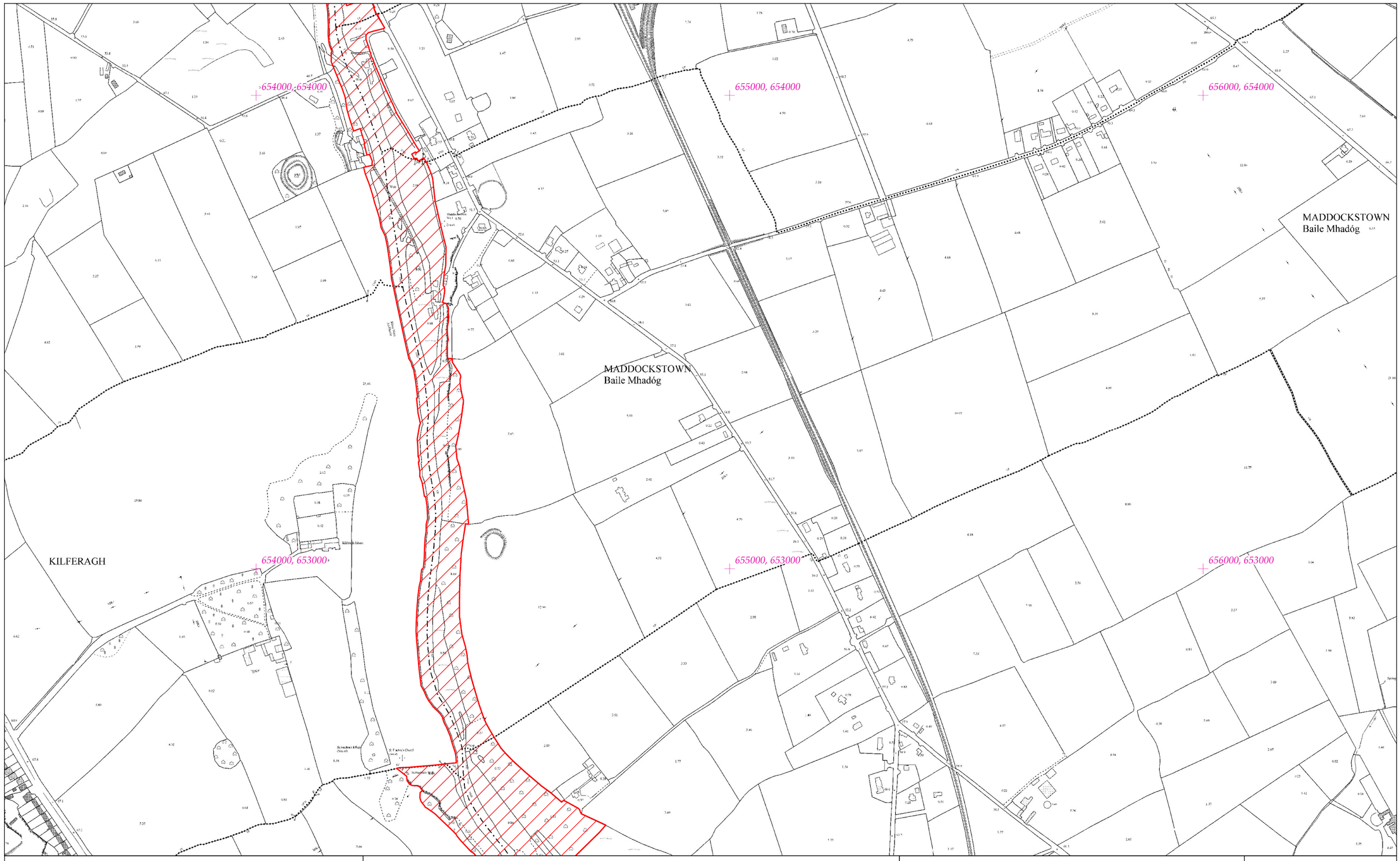


# Rialachán 4(1)(b) / Regulation 4(1)(b)

Leathanach 255 de 446

(Co. Cheatharlach, Co. Chill Dara, Co. Chill Chainnigh, Co. Laoise, Co. Uíbh Fhailí, Co. Thiobraid Árann, Co. Phort Láirge agus Co. Loch Garman.)

Page 255 of 446

(Co. Carlow, Co. Kildare, Co. Kilkenny, Co. Laois, Co. Offaly, Co.Tipperary, Co.Waterford and Co. Wexford)

# LIMISTÉAR FAOI CHAOMHNÚ SPEISIALTA
# SPECIAL AREA OF CONSERVATION

**© Rannán Náisiúnta Mapála de Thailte Éireann. Gach ceart ar cosaint. Uimhir Ceadúnais CYAL50351092.**
**© National Mapping Division of Tailte Éireann . All rights reserved. Licence number CYAL50351092.**
**Córas Comhordanáidí: Trasteilgean Mercator na hÉireann / Co-ordinate System: Irish Transverse Mercator.**

## LCS na Bearú agus na Feoire
## River Barrow and River Nore SAC

1:5000 O.S. TILE 4827b 255 of 446 Uimhir Bhileog Innéacs/ Index Sheet Number: 3

0 0.5km

Scála / Scale 1:7,500

## SITE CODE
## 002162

Leagan / Version: 3.04

Arna chló an / Printed on: 24/10/2024

654000, 652000

655000, 652000

656000, 652000

SHEASTOWN
Baile An Fhasaigh

654000, 651000

655000, 651000

656000, 651000

# Rialachán 4(1)(b) / Regulation 4(1)(b)

Leathanach 256 de 446

(Co. Cheatharlach, Co. Chill Dara, Co. Chill Chainnigh, Co. Laoise, Co. Uíbh Fhailí, Co. Thiobraid Árann, Co. Phort Láirge agus Co. Loch Garman.)

Page 256 of 446

(Co. Carlow, Co. Kildare, Co. Kilkenny, Co. Laois, Co. Offaly, Co.Tipperary, Co.Waterford and Co. Wexford)

# LIMISTÉAR FAOI CHAOMHNÚ SPEISIALTA
# SPECIAL AREA OF CONSERVATION

© Rannán Náisiúnta Mapála de Thailte Éireann. Gach ceart ar cosaint. Uimhir Ceadúnais CYAL50351092.
© National Mapping Division of Tailte Éireann . All rights reserved. Licence number CYAL50351092.
Córas Comhordanáidí: Trasteilgean Mercator na hÉireann / Co-ordinate System: Irish Transverse Mercator.

## LCS na Bearú agus na Feoire
## River Barrow and River Nore SAC

1:5000 O.S. TILE 4827d 256 of 446 Uimhir Bhileog Innéacs/ Index Sheet Number: 3

0 0.5km

Scála / Scale 1:7,500

## SITE CODE
## 002162

Leagan / Version: 3.04

Arna chló an / Printed on: 24/10/2024

668000, 654000

669000, 654000

670000, 654000

668000, 653000

669000, 653000

670000, 653000

Goresbridge

BALLYYELLIN and TOMDARRAGH

# Rialachán 4(1)(b) / Regulation 4(1)(b)

Leathanach 257 de 446 (Co. Cheatharlach, Co. Chill Dara, Co. Chill Chainnigh, Co. Laoise, Co. Uíbh Fhailí, Co. Thiobraid Árann, Co. Phort Láirge agus Co. Loch Garman.)

Page 257 of 446 (Co. Carlow, Co. Kildare, Co. Kilkenny, Co. Laois, Co. Offaly, Co.Tipperary, Co.Waterford and Co. Wexford)

# LIMISTÉAR FAOI CHAOMHNÚ SPEISIALTA
# SPECIAL AREA OF CONSERVATION

© Rannán Náisiúnta Mapála de Thailte Éireann. Gach ceart ar cosaint. Uimhir Ceadúnais CYAL50351092.
© National Mapping Division of Tailte Éireann . All rights reserved. Licence number CYAL50351092.
Córas Comhordanáidí: Trasteilgean Mercator na hÉireann / Co-ordinate System: Irish Transverse Mercator.

## LCS na Bearú agus na Feoire
## River Barrow and River Nore SAC

1:5000 O.S. TILE 4831a 257 of 446 Uimhir Bhileog Innéacs/ Index Sheet Number: 4

0 0.5km

Scála / Scale 1:7,500

## SITE CODE
## 002162

Leagan / Version: 3.04

Arna chló an / Printed on: 24/10/2024

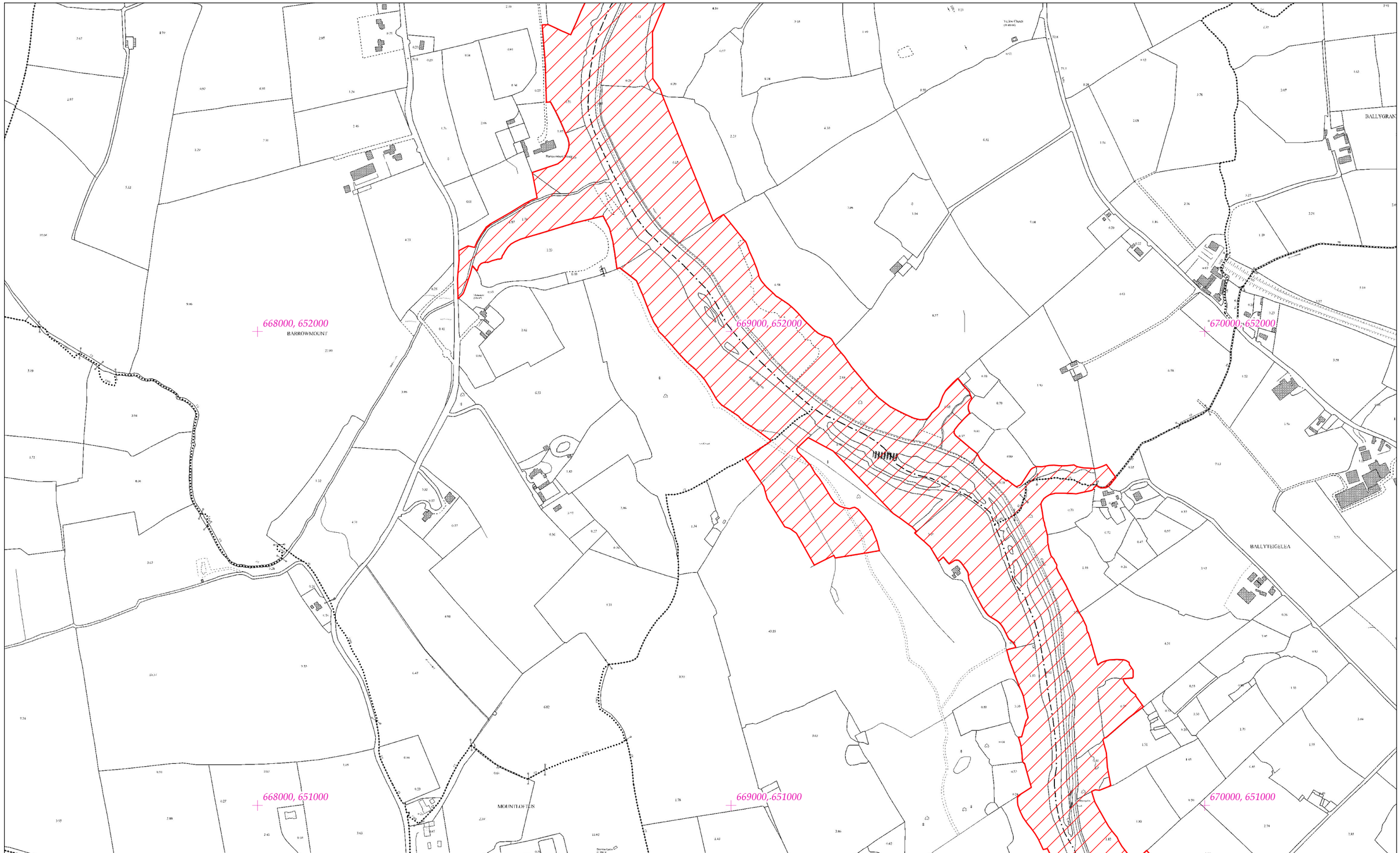


# Rialachán 4(1)(b) / Regulation 4(1)(b)

Leathanach 258 de 446 (Co. Cheatharlach, Co. Chill Dara, Co. Chill Chainnigh, Co. Laoise, Co. Uíbh Fhailí, Co. Thiobraid Árann, Co. Phort Láirge agus Co. Loch Garman.)

Page 258 of 446 (Co. Carlow, Co. Kildare, Co. Kilkenny, Co. Laois, Co. Offaly, Co.Tipperary, Co.Waterford and Co. Wexford)

# LIMISTÉAR FAOI CHAOMHNÚ SPEISIALTA
# SPECIAL AREA OF CONSERVATION

© Rannán Náisiúnta Mapála de Thailte Éireann. Gach ceart ar cosaint. Uimhir Ceadúnais CYAL50351092.
© National Mapping Division of Tailte Éireann . All rights reserved. Licence number CYAL50351092.
Córas Comhordanáidí: Trasteilgean Mercator na hÉireann / Co-ordinate System: Irish Transverse Mercator.

## LCS na Bearú agus na Feoire
## River Barrow and River Nore SAC

1:5000 O.S. TILE 4831c 258 of 446 Uimhir Bhileog Innéacs/ Index Sheet Number: 4

0 0.5km

Scála / Scale 1:7,500

## SITE CODE
## 002162

Leagan / Version: 3.04

Arna chló an / Printed on: 24/10/2024

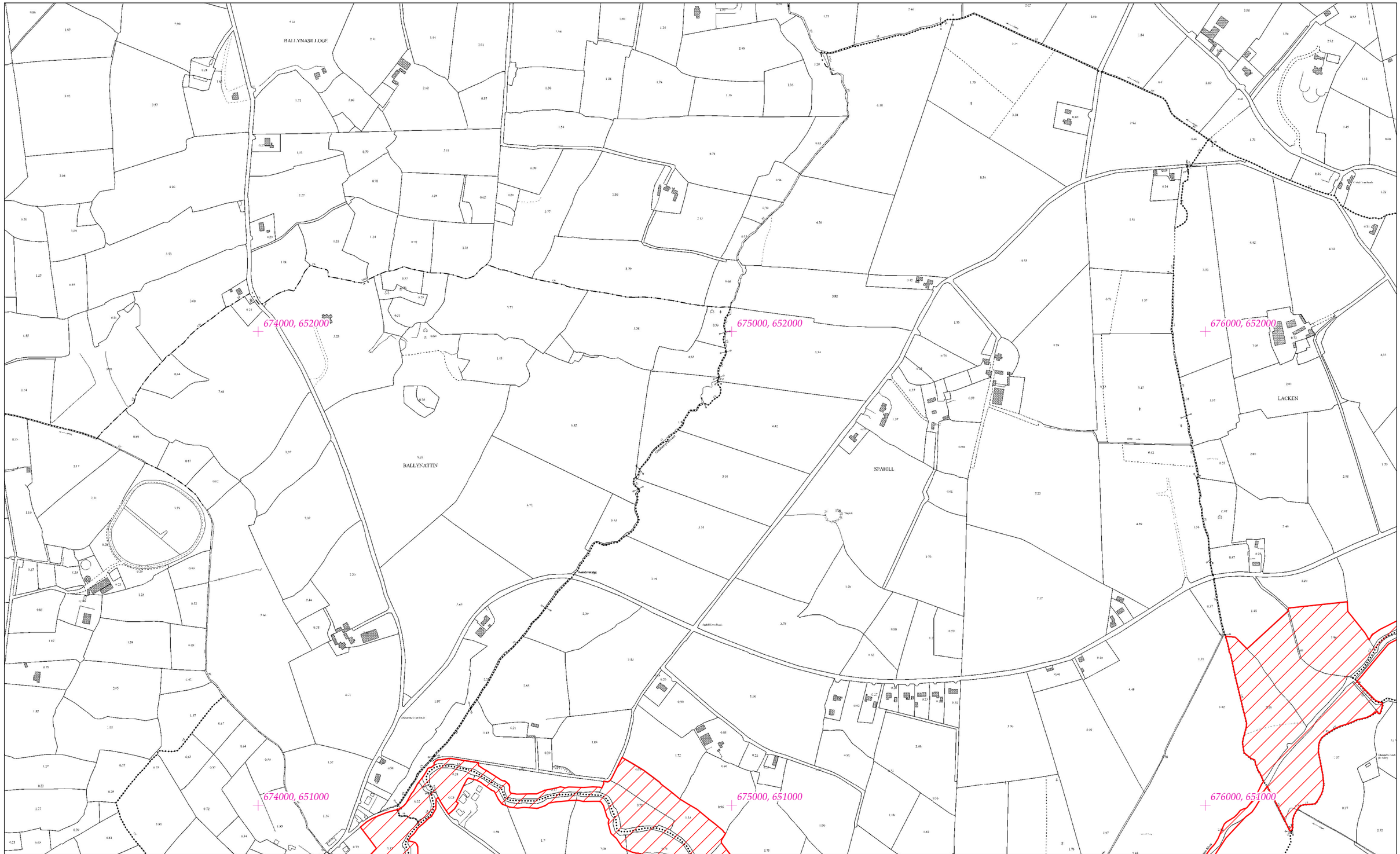


# Rialachán 4(1)(b) / Regulation 4(1)(b)

Leathanach 259 de 446 (Co. Cheatharlach, Co. Chill Dara, Co. Chill Chainnigh, Co. Laoise, Co. Uíbh Fhailí, Co. Thiobraid Árann, Co. Phort Láirge agus Co. Loch Garman.)

Page 259 of 446 (Co. Carlow, Co. Kildare, Co. Kilkenny, Co. Laois, Co. Offaly, Co.Tipperary, Co.Waterford and Co. Wexford)

# LIMISTÉAR FAOI CHAOMHNÚ SPEISIALTA
# SPECIAL AREA OF CONSERVATION

© Rannán Náisiúnta Mapála de Thailte Éireann. Gach ceart ar cosaint. Uimhir Ceadúnais CYAL50351092.
© National Mapping Division of Tailte Éireann . All rights reserved. Licence number CYAL50351092.
Córas Comhordanáidí: Trasteilgean Mercator na hÉireann / Co-ordinate System: Irish Transverse Mercator.

LCS na Bearú agus na Feoire
River Barrow and River Nore SAC

1:5000 O.S. TILE 4832d 259 of 446 Uimhir Bhileog Innéacs/ Index Sheet Number: 4

0 0.5km

Scála / Scale 1:7,500

SITE CODE
002162

Leagan / Version: 3.04

Arna chló an / Printed on: 24/10/2024

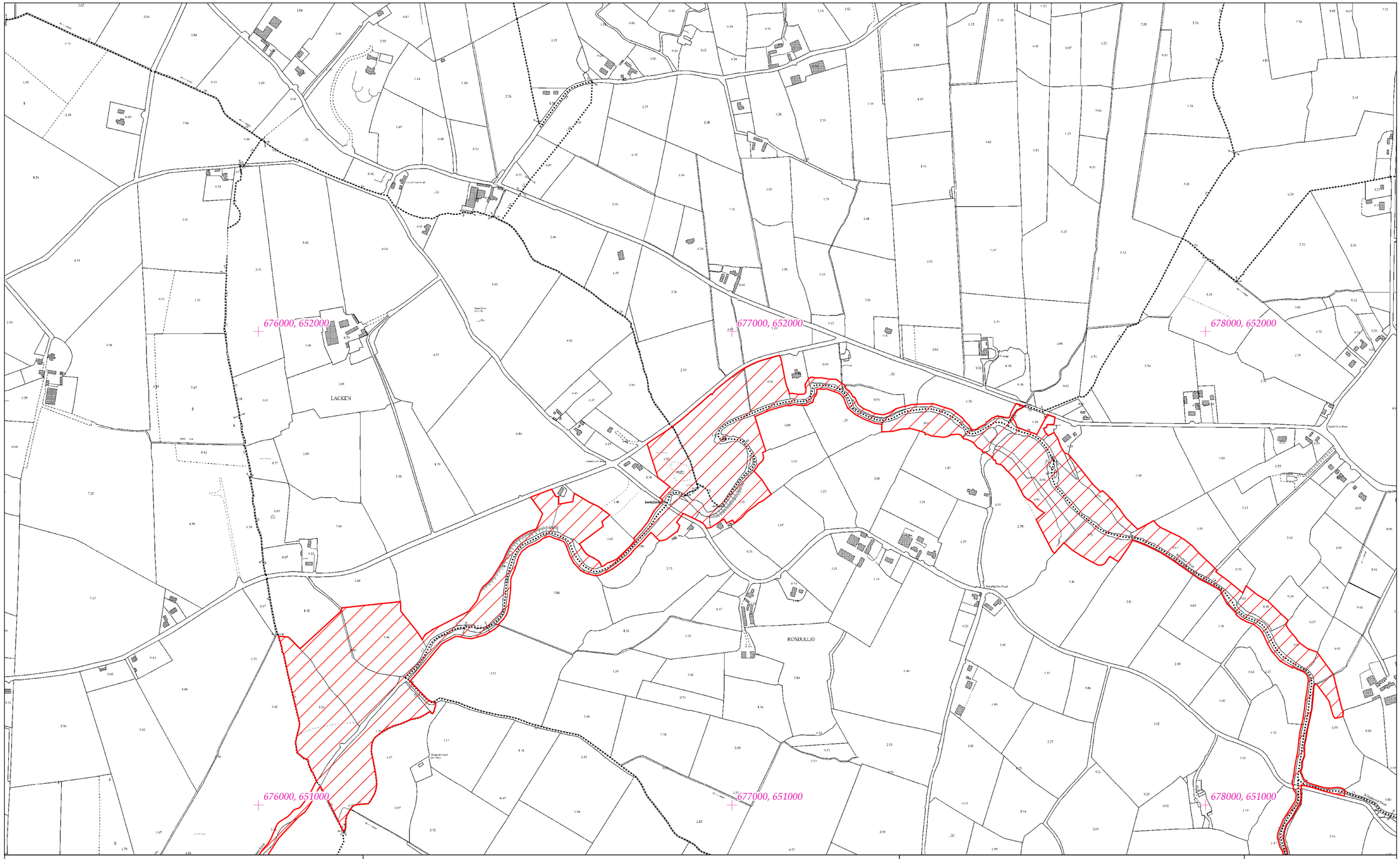


## Rialachán 4(1)(b) / Regulation 4(1)(b)

Leathanach 260 de 446 (Co. Cheatharlach, Co. Chill Dara, Co. Chill Chainnigh, Co. Laoise, Co. Uíbh Fhailí, Co. Thiobraid Árann, Co. Phort Láirge agus Co. Loch Garman.)

Page 260 of 446 (Co. Carlow, Co. Kildare, Co. Kilkenny, Co. Laois, Co. Offaly, Co.Tipperary, Co.Waterford and Co. Wexford)

# LIMISTÉAR FAOI CHAOMHNÚ SPEISIALTA
# SPECIAL AREA OF CONSERVATION

© Rannán Náisiúnta Mapála de Thailte Éireann. Gach ceart ar cosaint. Uimhir Ceadúnais CYAL50351092.
© National Mapping Division of Tailte Éireann . All rights reserved. Licence number CYAL50351092.
Córas Comhordanáidí: Trasteilgean Mercator na hÉireann / Co-ordinate System: Irish Transverse Mercator.

## LCS na Bearú agus na Feoire
## River Barrow and River Nore SAC

1:5000 O.S. TILE 4833c 260 of 446 Uimhir Bhileog Innéacs/ Index Sheet Number: 4

0 0.5km

Scála / Scale 1:7,500

## SITE CODE
## 002162

Leagan / Version: 3.04

Arna chló an / Printed on: 24/10/2024

678000, 652000

679000, 652000

680000, 652000

678000, 651000

679000, 651000

680000, 651000

KILLEDMOND

# Rialachán 4(1)(b) / Regulation 4(1)(b)

Leathanach 261 de 446

Page 261 of 446

(Co. Cheatharlach, Co. Chill Dara, Co. Chill Chainnigh, Co. Laoise, Co. Uíbh Fhailí, Co. Thiobraid Árann, Co. Phort Láirge agus Co. Loch Garman.)

(Co. Carlow, Co. Kildare, Co. Kilkenny, Co. Laois, Co. Offaly, Co.Tipperary, Co.Waterford and Co. Wexford)

# LIMISTÉAR FAOI CHAOMHNÚ SPEISIALTA
# SPECIAL AREA OF CONSERVATION

© Rannán Náisiúnta Mapála de Thailte Éireann. Gach ceart ar cosaint. Uimhir Ceadúnais CYAL50351092.
© National Mapping Division of Tailte Éireann . All rights reserved. Licence number CYAL50351092.
Córas Comhordanáidí: Trasteilgean Mercator na hÉireann / Co-ordinate System: Irish Transverse Mercator.

## LCS na Bearú agus na Feoire
## River Barrow and River Nore SAC

1:5000 O.S. TILE 4833d 261 of 446 Uimhir Bhileog Innéacs/ Index Sheet Number: 4

0 0.5km

Scála / Scale 1:7,500

## SITE CODE
## 002162

Leagan / Version: 3.04

Arna chló an / Printed on: 24/10/2024

634000, 651000

635000, 651000

636000, 651000

634000, 650000

635000, 650000

636000, 650000

GORTNASCULLOGE

FARRANRORY LOWER

POLLAGH
An Phollagh

JESSFIELD

Jessfield House

# Rialachán 4(1)(b) / Regulation 4(1)(b)

Leathanach 262 de 446 (Co. Cheatharlach, Co. Chill Dara, Co. Chill Chainnigh, Co. Laoise, Co. Uíbh Fhailí, Co. Thiobraid Árann, Co. Phort Láirge agus Co. Loch Garman.)

Page 262 of 446 (Co. Carlow, Co. Kildare, Co. Kilkenny, Co. Laois, Co. Offaly, Co.Tipperary, Co.Waterford and Co. Wexford)

# LIMISTÉAR FAOI CHAOMHNÚ SPEISIALTA
# SPECIAL AREA OF CONSERVATION

© Rannán Náisiúnta Mapála de Thailte Éireann. Gach ceart ar cosaint. Uimhir Ceadúnais CYAL50351092.
© National Mapping Division of Tailte Éireann . All rights reserved. Licence number CYAL50351092.
Córas Comhordanáidí: Trasteilgean Mercator na hÉireann / Co-ordinate System: Irish Transverse Mercator.

LCS na Bearú agus na Feoire
River Barrow and River Nore SAC

1:5000 O.S. TILE 4885b 262 of 446 Uimhir Bhileog Innéacs/ Index Sheet Number: 3

SITE CODE
002162

0 0.5km

Scála / Scale 1:7,500

Leagan / Version: 3.04

Arna chló an / Printed on: 24/10/2024

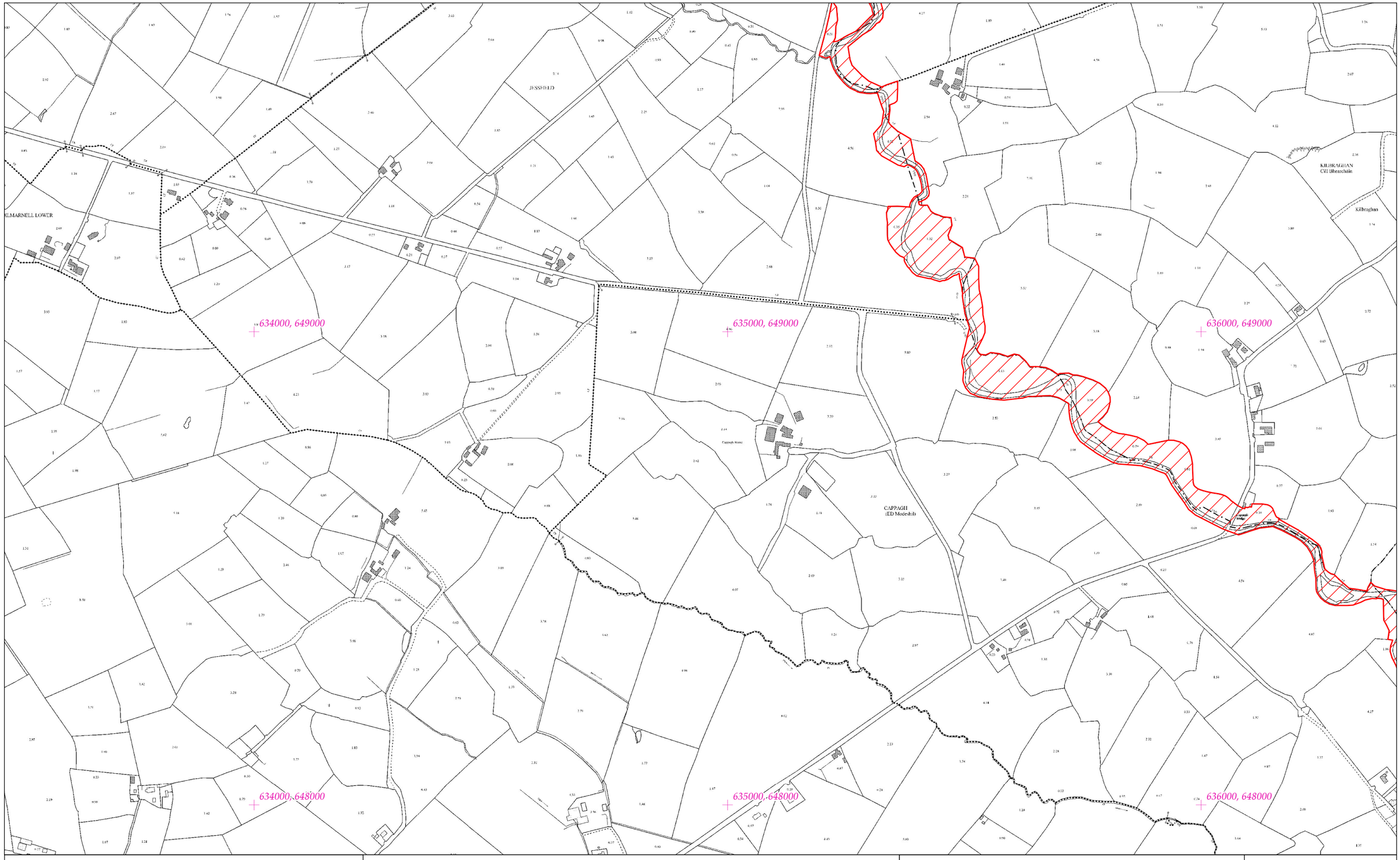


# Rialachán 4(1)(b) / Regulation 4(1)(b)

Leathanach 263 de 446

(Co. Cheatharlach, Co. Chill Dara, Co. Chill Chainnigh, Co. Laoise, Co. Uíbh Fhailí, Co. Thiobraid Árann, Co. Phort Láirge agus Co. Loch Garman.)

Page 263 of 446

(Co. Carlow, Co. Kildare, Co. Kilkenny, Co. Laois, Co. Offaly, Co.Tipperary, Co.Waterford and Co. Wexford)

# LIMISTÉAR FAOI CHAOMHNÚ SPEISIALTA
# SPECIAL AREA OF CONSERVATION

**© Rannán Náisiúnta Mapála de Thailte Éireann. Gach ceart ar cosaint. Uimhir Ceadúnais CYAL50351092.**
**© National Mapping Division of Tailte Éireann . All rights reserved. Licence number CYAL50351092.**
**Córas Comhordanáidí: Trasteilgean Mercator na hÉireann / Co-ordinate System: Irish Transverse Mercator.**

## LCS na Bearú agus na Feoire
## River Barrow and River Nore SAC

1:5000 O.S. TILE 4885d 263 of 446 Uimhir Bhileog Innéacs/ Index Sheet Number: 3

0 0.5km

Scála / Scale 1:7,500

## SITE CODE
## 002162

Leagan / Version: 3.04

Arna chló an / Printed on: 24/10/2024

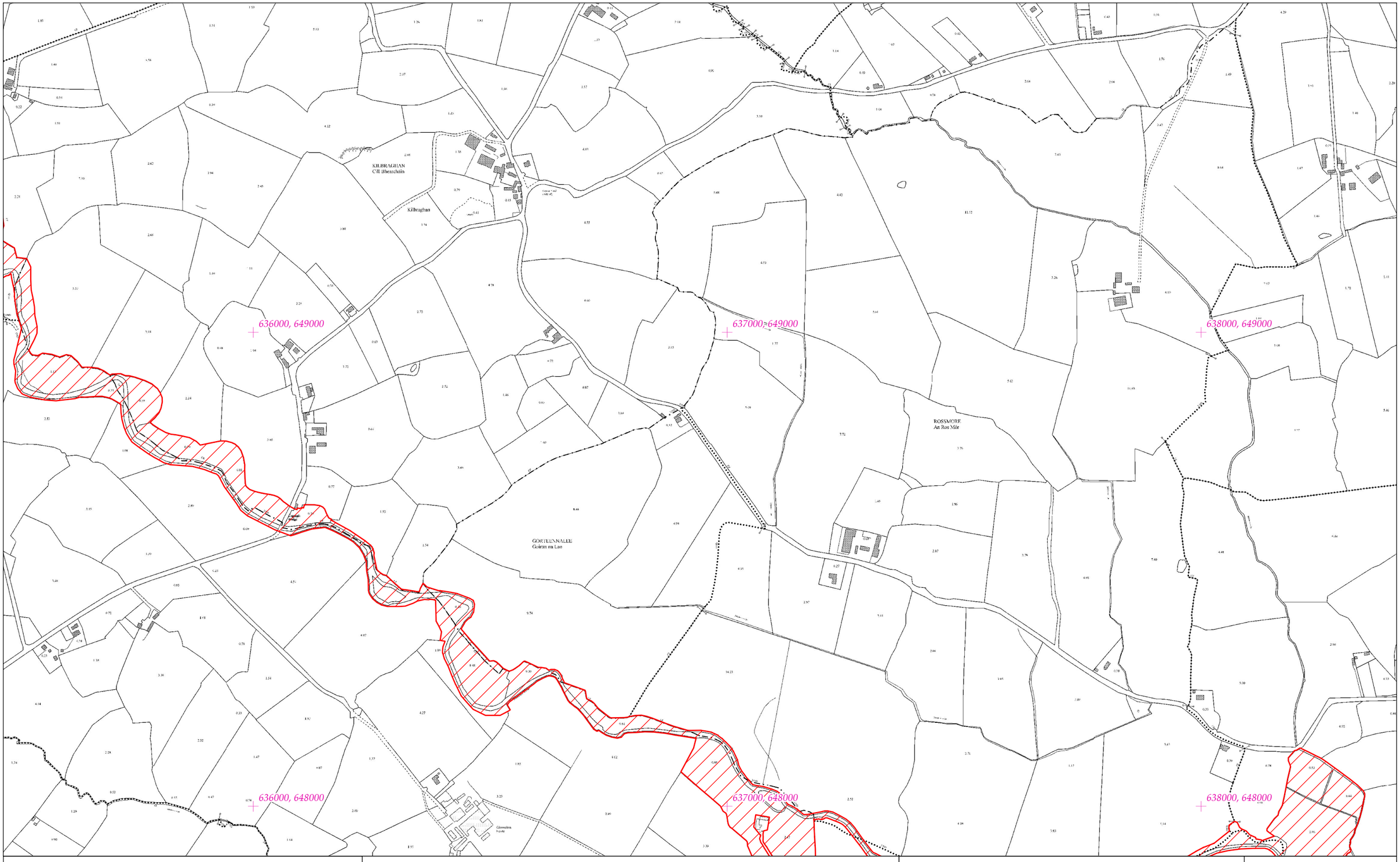


# Rialachán 4(1)(b) / Regulation 4(1)(b)

Leathanach 264 de 446 (Co. Cheatharlach, Co. Chill Dara, Co. Chill Chainnigh, Co. Laoise, Co. Uíbh Fhailí, Co. Thiobraid Árann, Co. Phort Láirge agus Co. Loch Garman.)

Page 264 of 446 (Co. Carlow, Co. Kildare, Co. Kilkenny, Co. Laois, Co. Offaly, Co.Tipperary, Co.Waterford and Co. Wexford)

# LIMISTÉAR FAOI CHAOMHNÚ SPEISIALTA
# SPECIAL AREA OF CONSERVATION

© Rannán Náisiúnta Mapála de Thailte Éireann. Gach ceart ar cosaint. Uimhir Ceadúnais CYAL50351092.
© National Mapping Division of Tailte Éireann . All rights reserved. Licence number CYAL50351092.
Córas Comhordanáidí: Trasteilgean Mercator na hÉireann / Co-ordinate System: Irish Transverse Mercator.

LCS na Bearú agus na Feoire
River Barrow and River Nore SAC

1:5000 O.S. TILE 4886c 264 of 446 Uimhir Bhileog Innéacs/ Index Sheet Number: 3

0 0.5km

Scála / Scale 1:7,500

SITE CODE
002162

Leagan / Version: 3.04

Arna chló an / Printed on: 24/10/2024

TENAKILLY
Tigh na Coille

TINGARRAN
Tigh an Gharráin

REDHOUSE
An Tigh Rua

638000, 649000

639000, 649000

640000, 649000

638000, 648000

639000, 648000

640000, 648000

# Rialachán 4(1)(b) / Regulation 4(1)(b)



# LIMISTÉAR FAOI CHAOMHNÚ SPEISIALTA
# SPECIAL AREA OF CONSERVATION


© Rannán Náisiúnta Mapála de Thailte Éireann. Gach ceart ar cosaint. Uimhir Ceadúnais CYAL50351092.
© National Mapping Division of Tailte Éireann . All rights reserved. Licence number CYAL50351092.


Córas Comhordanáidí: Trasteilgean Mercator na hÉireann / Co-ordinate System: Irish Transverse Mercator.

## LCS na Bearú agus na Feoire
## River Barrow and River Nore SAC

1:5000 O.S. TILE 4886d 265 of 446 Uimhir Bhileog Innéacs/ Index Sheet Number: 3

0 0.5km

Scála / Scale 1:7,500

## SITE CODE
## 002162

Leagan / Version: 3.04

Arna chló an / Printed on: 24/10/2024

654000, 651000

655000, 651000

656000, 651000

654000, 650000

655000, 650000

656000, 650000

BENNETTSBRIDGE (Part of)
Droichead Binéid (Cuid de)

DUNBELL LITTLE
Dún Bile Beag

BALLYREDDING
Baile Thréidín Thua

BE

# Rialachán 4(1)(b) / Regulation 4(1)(b)

Leathanach 266 de 446

Page 266 of 446

(Co. Cheatharlach, Co. Chill Dara, Co. Chill Chainnigh, Co. Laoise, Co. Uíbh Fhailí, Co. Thiobraid Árann, Co. Phort Láirge agus Co. Loch Garman.)

(Co. Carlow, Co. Kildare, Co. Kilkenny, Co. Laois, Co. Offaly, Co.Tipperary, Co.Waterford and Co. Wexford)

# LIMISTÉAR FAOI CHAOMHNÚ SPEISIALTA
# SPECIAL AREA OF CONSERVATION

**© Rannán Náisiúnta Mapála de Thailte Éireann. Gach ceart ar cosaint. Uimhir Ceadúnais CYAL50351092.**
**© National Mapping Division of Tailte Éireann . All rights reserved. Licence number CYAL50351092.**
**Córas Comhordanáidí: Trasteilgean Mercator na hÉireann / Co-ordinate System: Irish Transverse Mercator.**

## LCS na Bearú agus na Feoire
## River Barrow and River Nore SAC

1:5000 O.S. TILE 4890b 266 of 446 Uimhir Bhileog Innéacs/ Index Sheet Number: 3

0 0.5km

Scála / Scale 1:7,500

## SITE CODE
## 002162

Leagan / Version: 3.04

Arna chló an / Printed on: 24/10/2024

654000, 649000

655000, 649000

656000, 649000

BENNETTSBRIDGE
Droichead Binéad

BALLYREDDING WEST
Baile Thréidín Thiar

BENNETTSBRIDGE
Droichead Binéid

654000, 648000

655000, 648000

656000, 648000

# Rialachán 4(1)(b) / Regulation 4(1)(b)

Leathanach 267 de 446

(Co. Cheatharlach, Co. Chill Dara, Co. Chill Chainnigh, Co. Laoise, Co. Uíbh Fhailí, Co. Thiobraid Árann, Co. Phort Láirge agus Co. Loch Garman.)

Page 267 of 446

(Co. Carlow, Co. Kildare, Co. Kilkenny, Co. Laois, Co. Offaly, Co.Tipperary, Co.Waterford and Co. Wexford)

# LIMISTÉAR FAOI CHAOMHNÚ SPEISIALTA
# SPECIAL AREA OF CONSERVATION

© Rannán Náisiúnta Mapála de Thailte Éireann. Gach ceart ar cosaint. Uimhir Ceadúnais CYAL50351092.
© National Mapping Division of Tailte Éireann . All rights reserved. Licence number CYAL50351092.
Córas Comhordanáidí: Trasteilgean Mercator na hÉireann / Co-ordinate System: Irish Transverse Mercator.

## LCS na Bearú agus na Feoire
## River Barrow and River Nore SAC

1:5000 O.S. TILE 4890d 267 of 446 Uimhir Bhileog Innéacs/ Index Sheet Number: 3

0 0.5km

Scála / Scale 1:7,500

## SITE CODE
## 002162

Leagan / Version: 3.04

Arna chló an / Printed on: 24/10/2024

668000, 651000

669000, 651000

670000, 651000

MOUNTLOFTUS

GORTEEN
An Goirtín

POLLAGH

668000, 650000

669000, 650000

670000, 650000

TINCOLUSH

# Rialachán 4(1)(b) / Regulation 4(1)(b)

Leathanach 268 de 446

Page 268 of 446

(Co. Cheatharlach, Co. Chill Dara, Co. Chill Chainnigh, Co. Laoise, Co. Uíbh Fhailí, Co. Thiobraid Árann, Co. Phort Láirge agus Co. Loch Garman.)

(Co. Carlow, Co. Kildare, Co. Kilkenny, Co. Laois, Co. Offaly, Co.Tipperary, Co.Waterford and Co. Wexford)

# LIMISTÉAR FAOI CHAOMHNÚ SPEISIALTA
# SPECIAL AREA OF CONSERVATION

**© Rannán Náisiúnta Mapála de Thailte Éireann. Gach ceart ar cosaint. Uimhir Ceadúnais CYAL50351092.**
**© National Mapping Division of Tailte Éireann . All rights reserved. Licence number CYAL50351092.**
**Córas Comhordanáidí: Trasteilgean Mercator na hÉireann / Co-ordinate System: Irish Transverse Mercator.**

## LCS na Bearú agus na Feoire
## River Barrow and River Nore SAC

1:5000 O.S. TILE 4894a 268 of 446 Uimhir Bhileog Innéacs/ Index Sheet Number: 4

0 0.5km

Scála / Scale 1:7,500

## SITE CODE
## 002162

Leagan / Version: 3.04

Arna chló an / Printed on: 24/10/2024

670000, 651000

671000, 651000

672000, 651000

670000, 650000

671000, 650000

672000, 650000

COOLNABRONE

TINCOUST

# Rialachán 4(1)(b) / Regulation 4(1)(b)

Leathanach 269 de 446

Page 269 of 446

(Co. Cheatharlach, Co. Chill Dara, Co. Chill Chainnigh, Co. Laoise, Co. Uíbh Fhailí, Co. Thiobraid Árann, Co. Phort Láirge agus Co. Loch Garman.)

(Co. Carlow, Co. Kildare, Co. Kilkenny, Co. Laois, Co. Offaly, Co.Tipperary, Co.Waterford and Co. Wexford)

# LIMISTÉAR FAOI CHAOMHNÚ SPEISIALTA
# SPECIAL AREA OF CONSERVATION

© Rannán Náisiúnta Mapála de Thailte Éireann. Gach ceart ar cosaint. Uimhir Ceadúnais CYAL50351092.
© National Mapping Division of Tailte Éireann . All rights reserved. Licence number CYAL50351092.
Córas Comhordanáidí: Trasteilgean Mercator na hÉireann / Co-ordinate System: Irish Transverse Mercator.

LCS na Bearú agus na Feoire
River Barrow and River Nore SAC

1:5000 O.S. TILE 4894b 269 of 446 Uimhir Bhileog Innéacs/ Index Sheet Number: 4

0 0.5km

Scála / Scale 1:7,500

SITE CODE
002162

Leagan / Version: 3.04

Arna chló an / Printed on: 24/10/2024

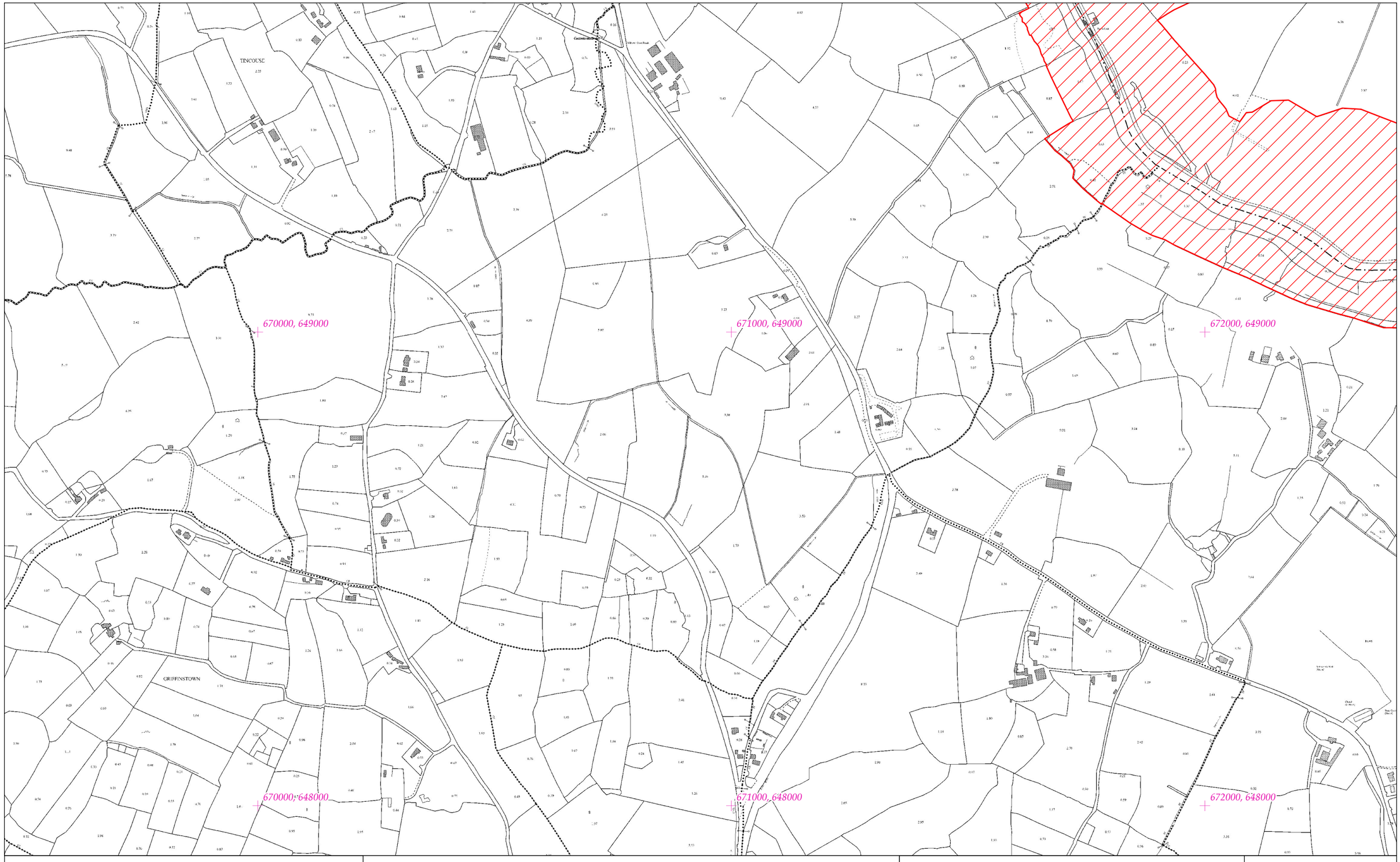


# Rialachán 4(1)(b) / Regulation 4(1)(b)

Leathanach 270 de 446

(Co. Cheatharlach, Co. Chill Dara, Co. Chill Chainnigh, Co. Laoise, Co. Uíbh Fhailí, Co. Thiobraid Árann, Co. Phort Láirge agus Co. Loch Garman.)

Page 270 of 446

(Co. Carlow, Co. Kildare, Co. Kilkenny, Co. Laois, Co. Offaly, Co.Tipperary, Co.Waterford and Co. Wexford)

# LIMISTÉAR FAOI CHAOMHNÚ SPEISIALTA
# SPECIAL AREA OF CONSERVATION

**© Rannán Náisiúnta Mapála de Thailte Éireann. Gach ceart ar cosaint. Uimhir Ceadúnais CYAL50351092.**
**© National Mapping Division of Tailte Éireann . All rights reserved. Licence number CYAL50351092.**
**Córas Comhordanáidí: Trasteilgean Mercator na hÉireann / Co-ordinate System: Irish Transverse Mercator.**

## LCS na Bearú agus na Feoire
## River Barrow and River Nore SAC

1:5000 O.S. TILE 4894d 270 of 446 Uimhir Bhileog Innéacs/ Index Sheet Number: 4

0 0.5km

Scála / Scale 1:7,500

## SITE CODE
## 002162

Leagan / Version: 3.04

Arna chló an / Printed on: 24/10/2024

672000, 651000

673000, 651000

674000, 651000

672000, 650000

673000, 650000

674000, 650000

BORRIS

KNOCKNAGUNDARRAGH
or SCORTREEN

OWLBEG

Laghill

BALLYCOPPIGAN

# Rialachán 4(1)(b) / Regulation 4(1)(b)

Leathanach 271 de 446 (Co. Cheatharlach, Co. Chill Dara, Co. Chill Chainnigh, Co. Laoise, Co. Uíbh Fhailí, Co. Thiobraid Árann, Co. Phort Láirge agus Co. Loch Garman.)

Page 271 of 446 (Co. Carlow, Co. Kildare, Co. Kilkenny, Co. Laois, Co. Offaly, Co.Tipperary, Co.Waterford and Co. Wexford)

# LIMISTÉAR FAOI CHAOMHNÚ SPEISIALTA
# SPECIAL AREA OF CONSERVATION

© Rannán Náisiúnta Mapála de Thailte Éireann. Gach ceart ar cosaint. Uimhir Ceadúnais CYAL50351092.
© National Mapping Division of Tailte Éireann . All rights reserved. Licence number CYAL50351092.
Córas Comhordanáidí: Trasteilgean Mercator na hÉireann / Co-ordinate System: Irish Transverse Mercator.

## LCS na Bearú agus na Feoire
## River Barrow and River Nore SAC

1:5000 O.S. TILE 4895a 271 of 446 Uimhir Bhileog Innéacs/ Index Sheet Number: 4

0 0.5km

Scála / Scale 1:7,500

## SITE CODE
## 002162

Leagan / Version: 3.04

Arna chló an / Printed on: 24/10/2024

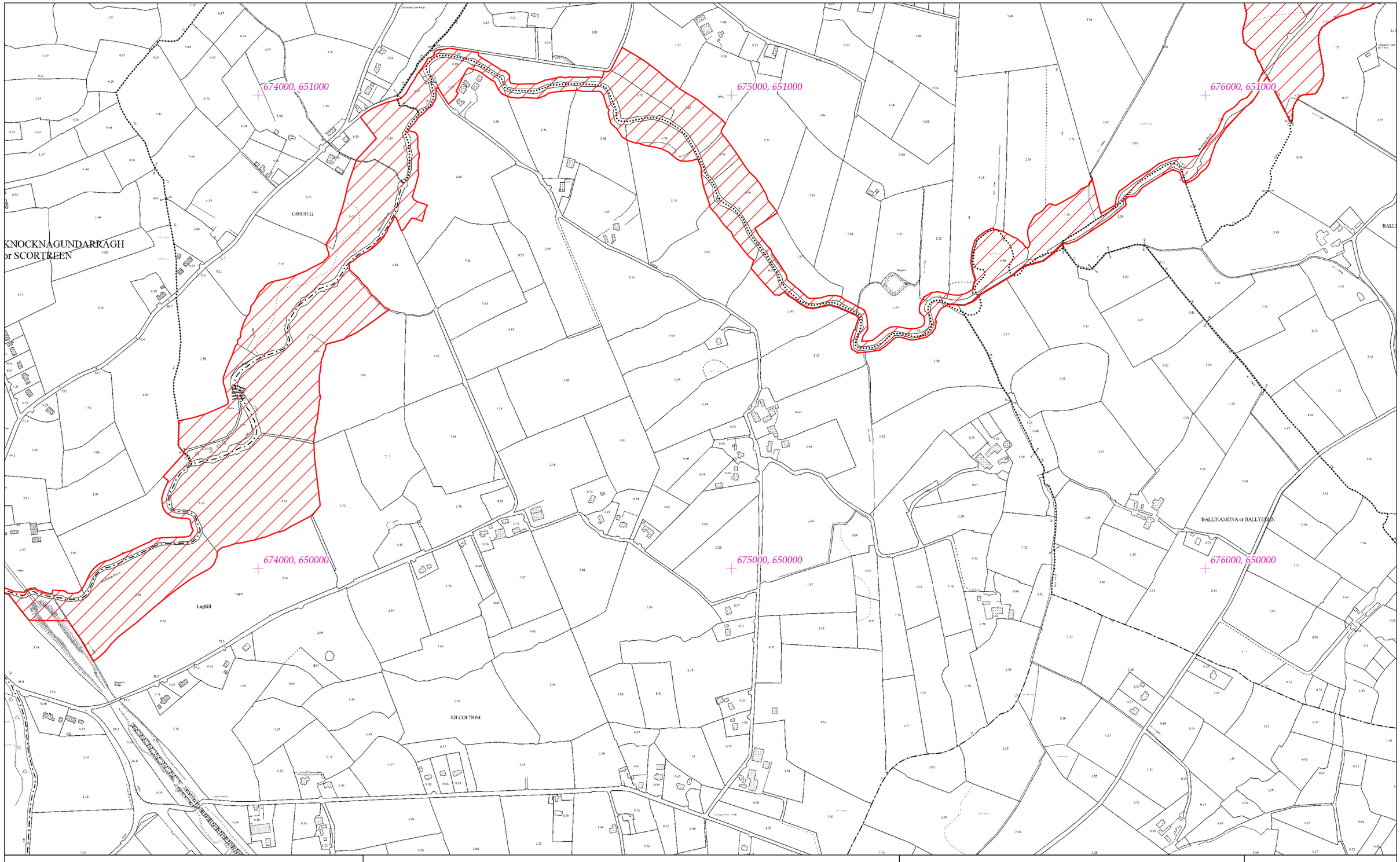


# Rialachán 4(1)(b) / Regulation 4(1)(b)

# LIMISTÉAR FAOI CHAOMHNÚ SPEISIALTA
# SPECIAL AREA OF CONSERVATION

LCS na Bearú agus na Feoire
River Barrow and River Nore SAC

SITE CODE
002162




© Rannán Náisiúnta Mapála de Thailte Éireann. Gach ceart ar cosaint. Uimhir Ceadúnais CYAL50351092.
© National Mapping Division of Tailte Éireann . All rights reserved. Licence number CYAL50351092.
Córas Comhordanáidí: Trasteilgean Mercator na hÉireann / Co-ordinate System: Irish Transverse Mercator.


1:5000 O.S. TILE 4895b 272 of 446 Uimhir Bhileog Innéacs/ Index Sheet Number: 4

0 0.5km

Scála / Scale 1:7,500

Leagan / Version: 3.04

Arna chló an / Printed on: 24/10/2024

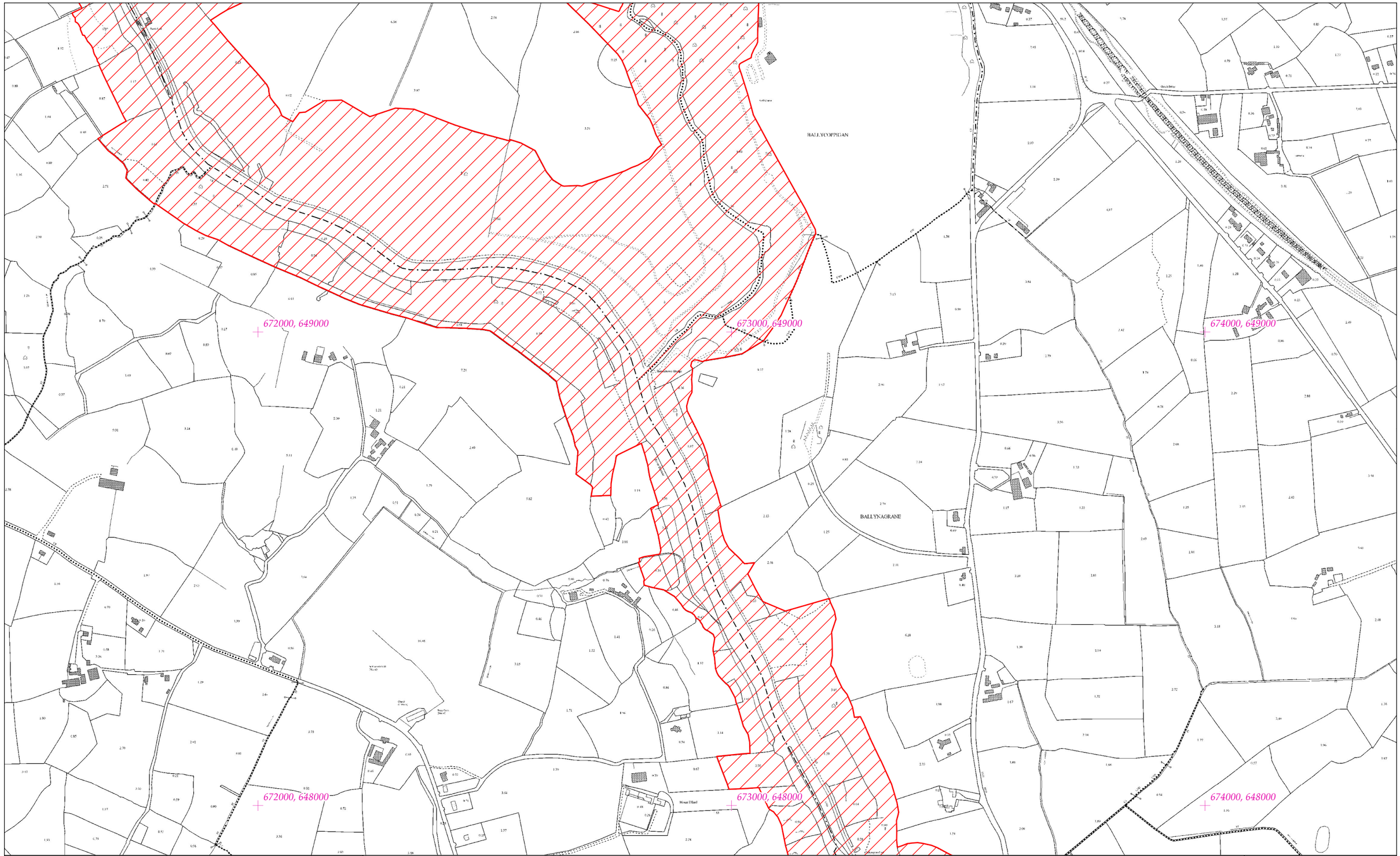


# Rialachán 4(1)(b) / Regulation 4(1)(b)

Leathanach 273 de 446 (Co. Cheatharlach, Co. Chill Dara, Co. Chill Chainnigh, Co. Laoise, Co. Uíbh Fhailí, Co. Thiobraid Árann, Co. Phort Láirge agus Co. Loch Garman.)

Page 273 of 446 (Co. Carlow, Co. Kildare, Co. Kilkenny, Co. Laois, Co. Offaly, Co.Tipperary, Co.Waterford and Co. Wexford)

# LIMISTÉAR FAOI CHAOMHNÚ SPEISIALTA
# SPECIAL AREA OF CONSERVATION

© Rannán Náisiúnta Mapála de Thailte Éireann. Gach ceart ar cosaint. Uimhir Ceadúnais CYAL50351092.
© National Mapping Division of Tailte Éireann . All rights reserved. Licence number CYAL50351092.
Córas Comhordanáidí: Trasteilgean Mercator na hÉireann / Co-ordinate System: Irish Transverse Mercator.

## LCS na Bearú agus na Feoire
## River Barrow and River Nore SAC

1:5000 O.S. TILE 4895c 273 of 446 Uimhir Bhileog Innéacs/ Index Sheet Number: 4

0 0.5km

Scála / Scale 1:7,500

## SITE CODE
## 002162

Leagan / Version: 3.04

Arna chló an / Printed on: 24/10/2024

676000, 651000

677000, 651000

678000, 651000

BALLINVALLY and KILTENNELL

BALLINAMONA or BALLYELLIN

BARNAHASKIN

KNOCKMORE

676000, 650000

677000, 650000

678000, 650000

# Rialachán 4(1)(b) / Regulation 4(1)(b)

Leathanach 274 de 446

(Co. Cheatharlach, Co. Chill Dara, Co. Chill Chainnigh, Co. Laoise, Co. Uíbh Fhailí, Co. Thiobraid Árann, Co. Phort Láirge agus Co. Loch Garman.)

Page 274 of 446

(Co. Carlow, Co. Kildare, Co. Kilkenny, Co. Laois, Co. Offaly, Co.Tipperary, Co.Waterford and Co. Wexford)

# LIMISTÉAR FAOI CHAOMHNÚ SPEISIALTA
# SPECIAL AREA OF CONSERVATION

**© Rannán Náisiúnta Mapála de Thailte Éireann. Gach ceart ar cosaint. Uimhir Ceadúnais CYAL50351092.**
**© National Mapping Division of Tailte Éireann . All rights reserved. Licence number CYAL50351092.**
**Córas Comhordanáidí: Trasteilgean Mercator na hÉireann / Co-ordinate System: Irish Transverse Mercator.**

## LCS na Bearú agus na Feoire
## River Barrow and River Nore SAC

1:5000 O.S. TILE 4896a 274 of 446 Uimhir Bhileog Innéacs/ Index Sheet Number: 4

0 0.5km

Scála / Scale 1:7,500

## SITE CODE
## 002162

Leagan / Version: 3.04

Arna chló an / Printed on: 24/10/2024

678000, 651000

679000, 651000

680000, 651000

MOYVALLY

BARNAHASKIN

678000, 650000

679000, 650000

680000, 650000

KNOCKMORE

# Rialachán 4(1)(b) / Regulation 4(1)(b)

Leathanach 275 de 446

(Co. Cheatharlach, Co. Chill Dara, Co. Chill Chainnigh, Co. Laoise, Co. Uíbh Fhailí, Co. Thiobraid Árann, Co. Phort Láirge agus Co. Loch Garman.)

Page 275 of 446

(Co. Carlow, Co. Kildare, Co. Kilkenny, Co. Laois, Co. Offaly, Co.Tipperary, Co.Waterford and Co. Wexford)

# LIMISTÉAR FAOI CHAOMHNÚ SPEISIALTA
# SPECIAL AREA OF CONSERVATION

**© Rannán Náisiúnta Mapála de Thailte Éireann. Gach ceart ar cosaint. Uimhir Ceadúnais CYAL50351092.**
**© National Mapping Division of Tailte Éireann . All rights reserved. Licence number CYAL50351092.**
**Córas Comhordanáidí: Trasteilgean Mercator na hÉireann / Co-ordinate System: Irish Transverse Mercator.**

## LCS na Bearú agus na Feoire
## River Barrow and River Nore SAC

1:5000 O.S. TILE 4896b 275 of 446 Uimhir Bhileog Innéacs/ Index Sheet Number: 4

0 0.5km

Scála / Scale 1:7,500

## SITE CODE
## 002162

Leagan / Version: 3.04

Arna chló an / Printed on: 24/10/2024

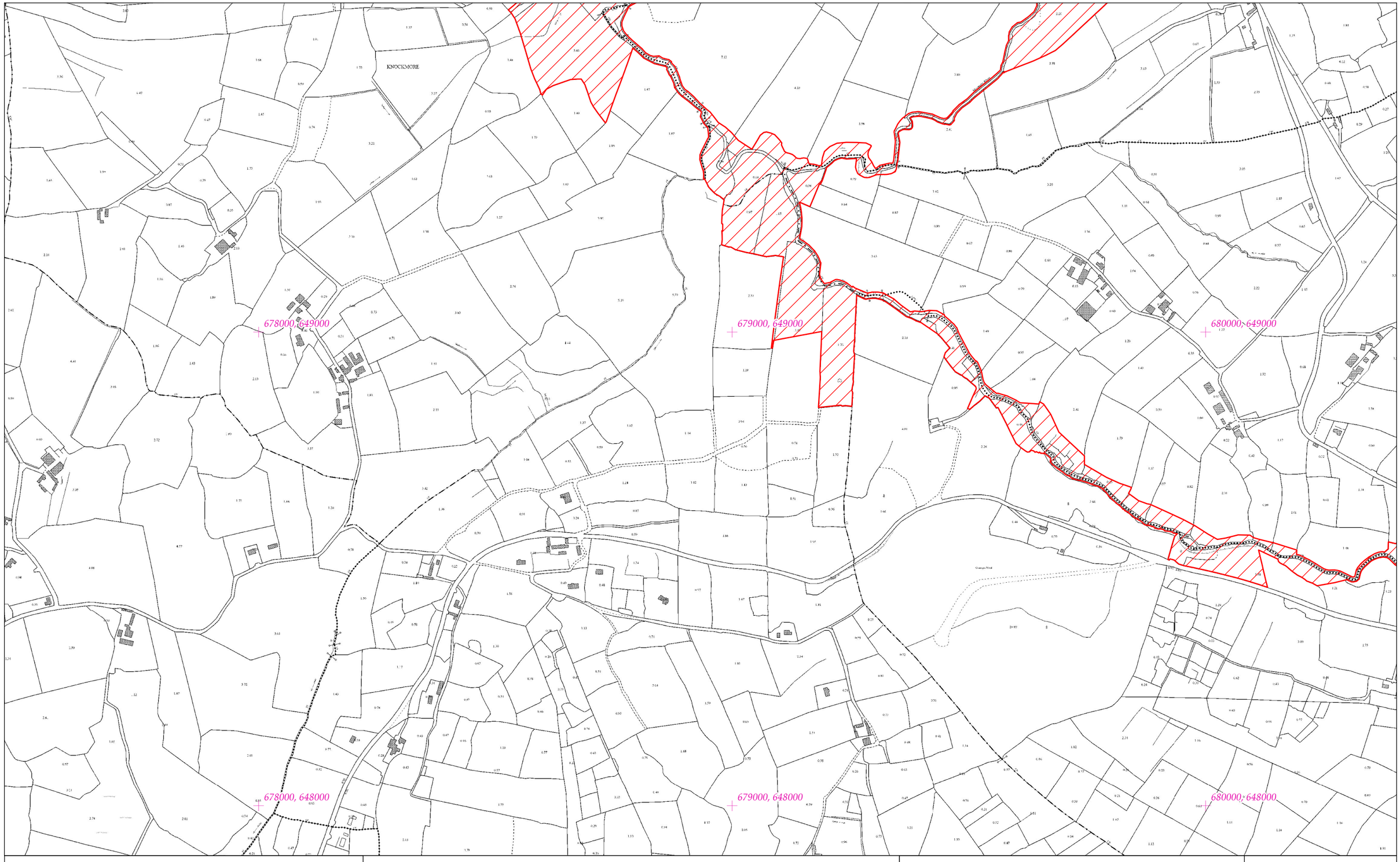


# Rialachán 4(1)(b) / Regulation 4(1)(b)

Leathanach 276 de 446

Page 276 of 446

(Co. Cheatharlach, Co. Chill Dara, Co. Chill Chainnigh, Co. Laoise, Co. Uíbh Fhailí, Co. Thiobraid Árann, Co. Phort Láirge agus Co. Loch Garman.)

(Co. Carlow, Co. Kildare, Co. Kilkenny, Co. Laois, Co. Offaly, Co.Tipperary, Co.Waterford and Co. Wexford)

# LIMISTÉAR FAOI CHAOMHNÚ SPEISIALTA
# SPECIAL AREA OF CONSERVATION

**© Rannán Náisiúnta Mapála de Thailte Éireann. Gach ceart ar cosaint. Uimhir Ceadúnais CYAL50351092.**
**© National Mapping Division of Tailte Éireann . All rights reserved. Licence number CYAL50351092.**
**Córas Comhordanáidí: Trasteilgean Mercator na hÉireann / Co-ordinate System: Irish Transverse Mercator.**

## LCS na Bearú agus na Feoire
## River Barrow and River Nore SAC

1:5000 O.S. TILE 4896d 276 of 446 Uimhir Bhileog Innéacs/ Index Sheet Number: 4

0 0.5km

Scála / Scale 1:7,500

## SITE CODE
## 002162

Leagan / Version: 3.04

Arna chló an / Printed on: 24/10/2024

680000, 651000

681000, 651000

682000, 651000

680000, 650000

681000, 650000

682000, 650000

RATHANNA

KNOCKROE

# Rialachán 4(1)(b) / Regulation 4(1)(b)

Leathanach 277 de 446 (Co. Cheatharlach, Co. Chill Dara, Co. Chill Chainnigh, Co. Laoise, Co. Uíbh Fhailí, Co. Thiobraid Árann, Co. Phort Láirge agus Co. Loch Garman.)

Page 277 of 446 (Co. Carlow, Co. Kildare, Co. Kilkenny, Co. Laois, Co. Offaly, Co.Tipperary, Co.Waterford and Co. Wexford)

# LIMISTÉAR FAOI CHAOMHNÚ SPEISIALTA
# SPECIAL AREA OF CONSERVATION

© Rannán Náisiúnta Mapála de Thailte Éireann. Gach ceart ar cosaint. Uimhir Ceadúnais CYAL50351092.
© National Mapping Division of Tailte Éireann . All rights reserved. Licence number CYAL50351092.
Córas Comhordanáidí: Trasteilgean Mercator na hÉireann / Co-ordinate System: Irish Transverse Mercator.

LCS na Bearú agus na Feoire
River Barrow and River Nore SAC

1:5000 O.S. TILE 4897a 277 of 446 Uimhir Bhileog Innéacs/ Index Sheet Number: 4

SITE CODE
002162

0 0.5km

Scála / Scale 1:7,500

Leagan / Version: 3.04

Arna chló an / Printed on: 24/10/2024

KNOCKROE

680000, 649000

681000, 649000

682000, 649000

680000, 648000

681000, 648000

682000, 648000

# Rialachán 4(1)(b) / Regulation 4(1)(b)

Leathanach 278 de 446

(Co. Cheatharlach, Co. Chill Dara, Co. Chill Chainnigh, Co. Laoise, Co. Uíbh Fhailí, Co. Thiobraid Árann, Co. Phort Láirge agus Co. Loch Garman.)

Page 278 of 446

(Co. Carlow, Co. Kildare, Co. Kilkenny, Co. Laois, Co. Offaly, Co.Tipperary, Co.Waterford and Co. Wexford)

# LIMISTÉAR FAOI CHAOMHNÚ SPEISIALTA
# SPECIAL AREA OF CONSERVATION

© Rannán Náisiúnta Mapála de Thailte Éireann. Gach ceart ar cosaint. Uimhir Ceadúnais CYAL50351092.
© National Mapping Division of Tailte Éireann . All rights reserved. Licence number CYAL50351092.
Córas Comhordanáidí: Trasteilgean Mercator na hÉireann / Co-ordinate System: Irish Transverse Mercator.

## LCS na Bearú agus na Feoire
## River Barrow and River Nore SAC

1:5000 O.S. TILE 4897c 278 of 446 Uimhir Bhileog Innéacs/ Index Sheet Number: 4

0 0.5km

Scála / Scale 1:7,500

## SITE CODE
## 002162

Leagan / Version: 3.04

Arna chló an / Printed on: 24/10/2024

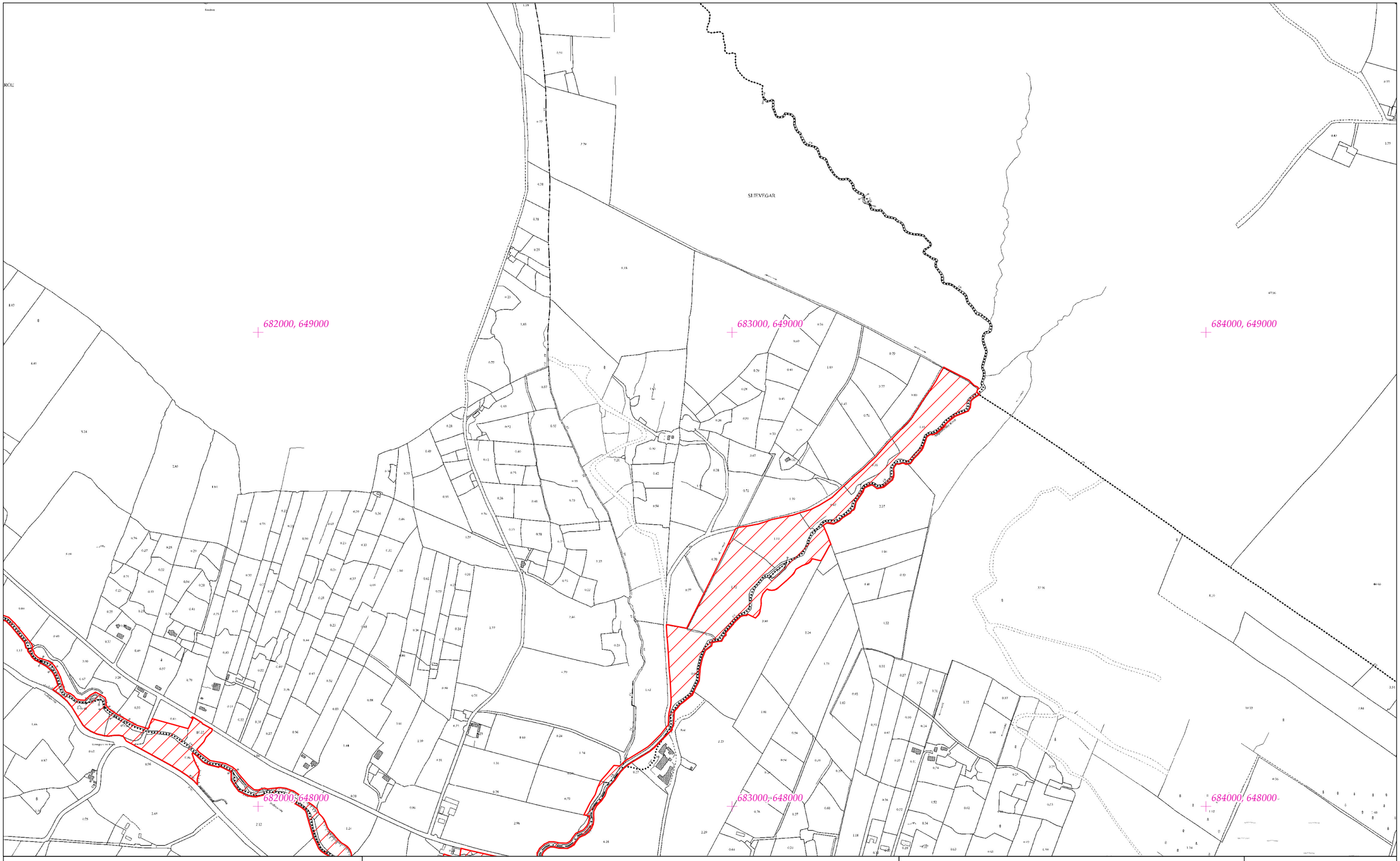


# Rialachán 4(1)(b) / Regulation 4(1)(b)

Leathanach 279 de 446 (Co. Cheatharlach, Co. Chill Dara, Co. Chill Chainnigh, Co. Laoise, Co. Uíbh Fhailí, Co. Thiobraid Árann, Co. Phort Láirge agus Co. Loch Garman.)

Page 279 of 446 (Co. Carlow, Co. Kildare, Co. Kilkenny, Co. Laois, Co. Offaly, Co.Tipperary, Co.Waterford and Co. Wexford)

# LIMISTÉAR FAOI CHAOMHNÚ SPEISIALTA
# SPECIAL AREA OF CONSERVATION

© Rannán Náisiúnta Mapála de Thailte Éireann. Gach ceart ar cosaint. Uimhir Ceadúnais CYAL50351092.
© National Mapping Division of Tailte Éireann . All rights reserved. Licence number CYAL50351092.
Córas Comhordanáidí: Trasteilgean Mercator na hÉireann / Co-ordinate System: Irish Transverse Mercator.

## LCS na Bearú agus na Feoire
## River Barrow and River Nore SAC

1:5000 O.S. TILE 4897d 279 of 446 Uimhir Bhileog Innéacs/ Index Sheet Number: 4

0 0.5km

Scála / Scale 1:7,500

## SITE CODE
## 002162

Leagan / Version: 3.04

Arna chló an / Printed on: 24/10/2024

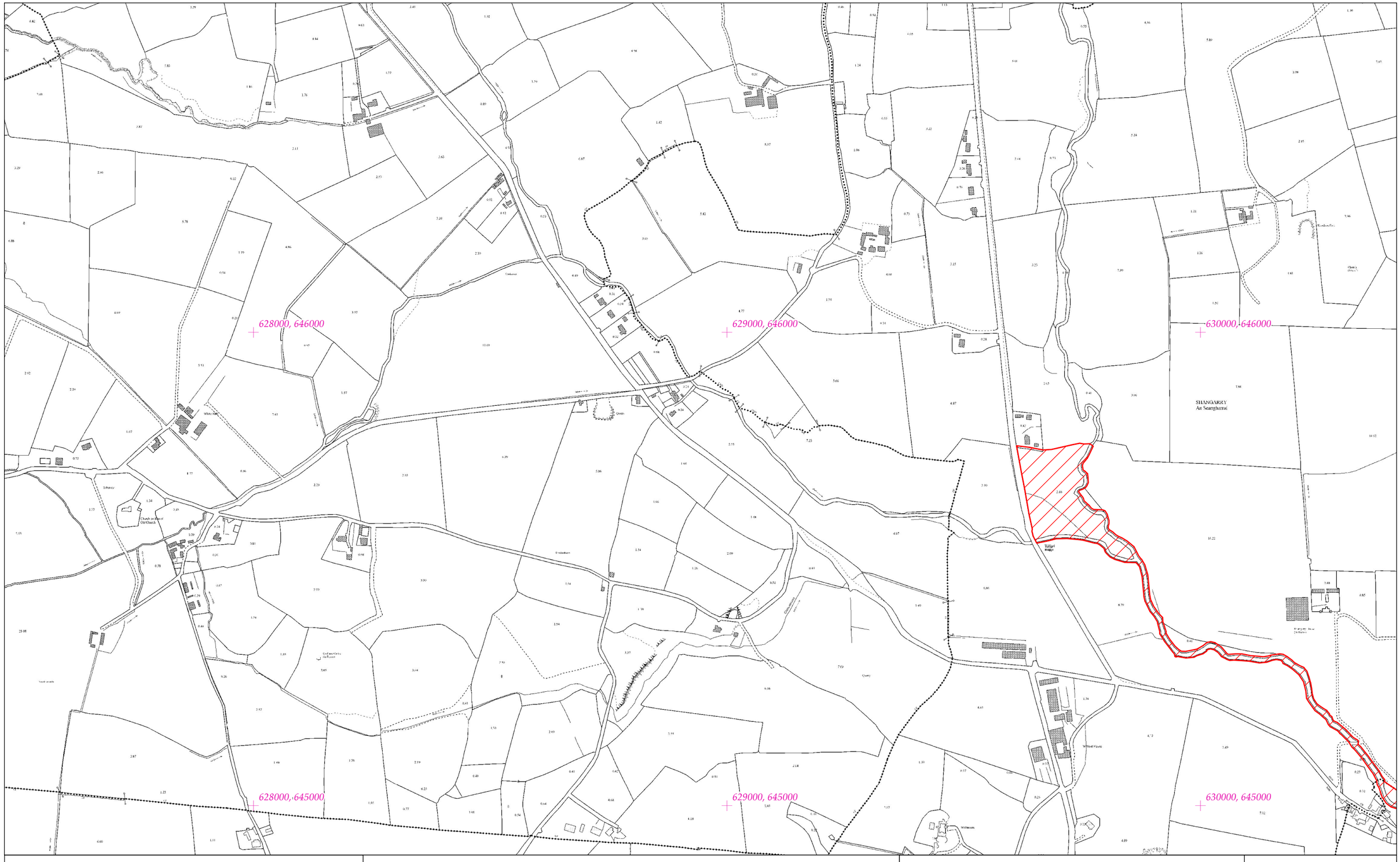


# Rialachán 4(1)(b) / Regulation 4(1)(b)

Leathanach 280 de 446

(Co. Cheatharlach, Co. Chill Dara, Co. Chill Chainnigh, Co. Laoise, Co. Uíbh Fhailí, Co. Thiobraid Árann, Co. Phort Láirge agus Co. Loch Garman.)

Page 280 of 446

(Co. Carlow, Co. Kildare, Co. Kilkenny, Co. Laois, Co. Offaly, Co.Tipperary, Co.Waterford and Co. Wexford)

# LIMISTÉAR FAOI CHAOMHNÚ SPEISIALTA
# SPECIAL AREA OF CONSERVATION

**© Rannán Náisiúnta Mapála de Thailte Éireann. Gach ceart ar cosaint. Uimhir Ceadúnais CYAL50351092.**
**© National Mapping Division of Tailte Éireann . All rights reserved. Licence number CYAL50351092.**
**Córas Comhordanáidí: Trasteilgean Mercator na hÉireann / Co-ordinate System: Irish Transverse Mercator.**

## LCS na Bearú agus na Feoire
## River Barrow and River Nore SAC

1:5000 O.S. TILE 4946c 280 of 446 Uimhir Bhileog Innéacs/ Index Sheet Number: 3

0 0.5km

Scála / Scale 1:7,500

## SITE CODE
## 002162

Leagan / Version: 3.04

Arna chló an / Printed on: 24/10/2024

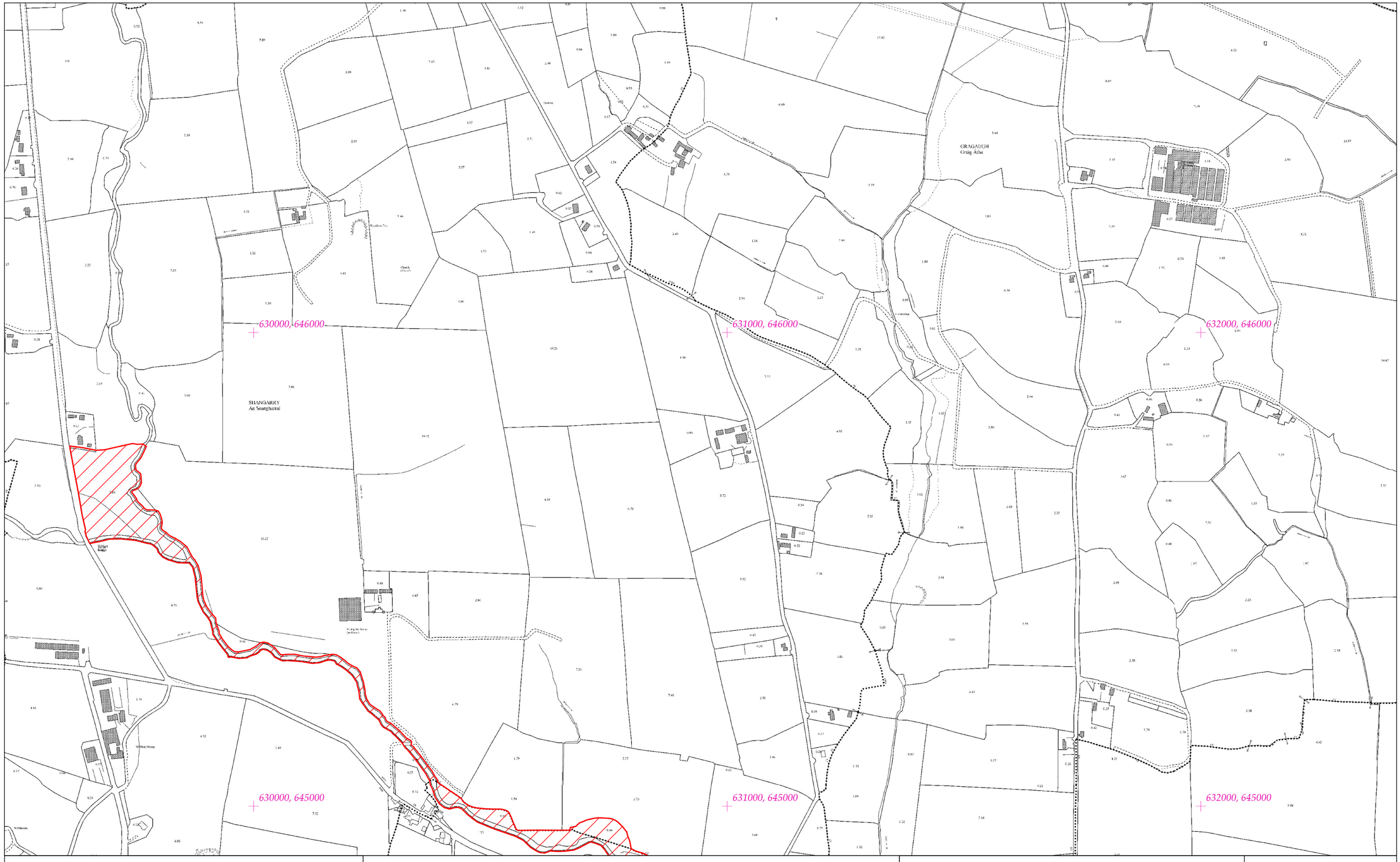


# Rialachán 4(1)(b) / Regulation 4(1)(b)

Leathanach 281 de 446 (Co. Cheatharlach, Co. Chill Dara, Co. Chill Chainnigh, Co. Laoise, Co. Uíbh Fhailí, Co. Thiobraid Árann, Co. Phort Láirge agus Co. Loch Garman.)

Page 281 of 446 (Co. Carlow, Co. Kildare, Co. Kilkenny, Co. Laois, Co. Offaly, Co.Tipperary, Co.Waterford and Co. Wexford)

# LIMISTÉAR FAOI CHAOMHNÚ SPEISIALTA
# SPECIAL AREA OF CONSERVATION

© Rannán Náisiúnta Mapála de Thailte Éireann. Gach ceart ar cosaint. Uimhir Ceadúnais CYAL50351092.
© National Mapping Division of Tailte Éireann . All rights reserved. Licence number CYAL50351092.
Córas Comhordanáidí: Trasteilgean Mercator na hÉireann / Co-ordinate System: Irish Transverse Mercator.

## LCS na Bearú agus na Feoire
## River Barrow and River Nore SAC

1:5000 O.S. TILE 4946d 281 of 446 Uimhir Bhileog Innéacs/ Index Sheet Number: 3

0 0.5km

Scála / Scale 1:7,500

## SITE CODE
## 002162

Leagan / Version: 3.04

Arna chló an / Printed on: 24/10/2024

636000, 648000

637000, 648000

638000, 648000

636000, 647000

637000, 647000

638000, 647000

WHITEHOUSE
An Tigh Bán

AUGHNACRUMPANE
Ath na gCrompán

BALLYLINK
Baile Uí Fhloinn

# Rialachán 4(1)(b) / Regulation 4(1)(b)

Leathanach 282 de 446 (Co. Cheatharlach, Co. Chill Dara, Co. Chill Chainnigh, Co. Laoise, Co. Uíbh Fhailí, Co. Thiobraid Árann, Co. Phort Láirge agus Co. Loch Garman.)

Page 282 of 446 (Co. Carlow, Co. Kildare, Co. Kilkenny, Co. Laois, Co. Offaly, Co.Tipperary, Co.Waterford and Co. Wexford)

# LIMISTÉAR FAOI CHAOMHNÚ SPEISIALTA
# SPECIAL AREA OF CONSERVATION

**© Rannán Náisiúnta Mapála de Thailte Éireann. Gach ceart ar cosaint. Uimhir Ceadúnais CYAL50351092.**
**© National Mapping Division of Tailte Éireann . All rights reserved. Licence number CYAL50351092.**
**Córas Comhordanáidí: Trasteilgean Mercator na hÉireann / Co-ordinate System: Irish Transverse Mercator.**

LCS na Bearú agus na Feoire
River Barrow and River Nore SAC

1:5000 O.S. TILE 4948a 282 of 446 Uimhir Bhileog Innéacs/ Index Sheet Number: 3

SITE CODE
002162

0 0.5km

Scála / Scale 1:7,500

Leagan / Version: 3.04

Arna chló an / Printed on: 24/10/2024

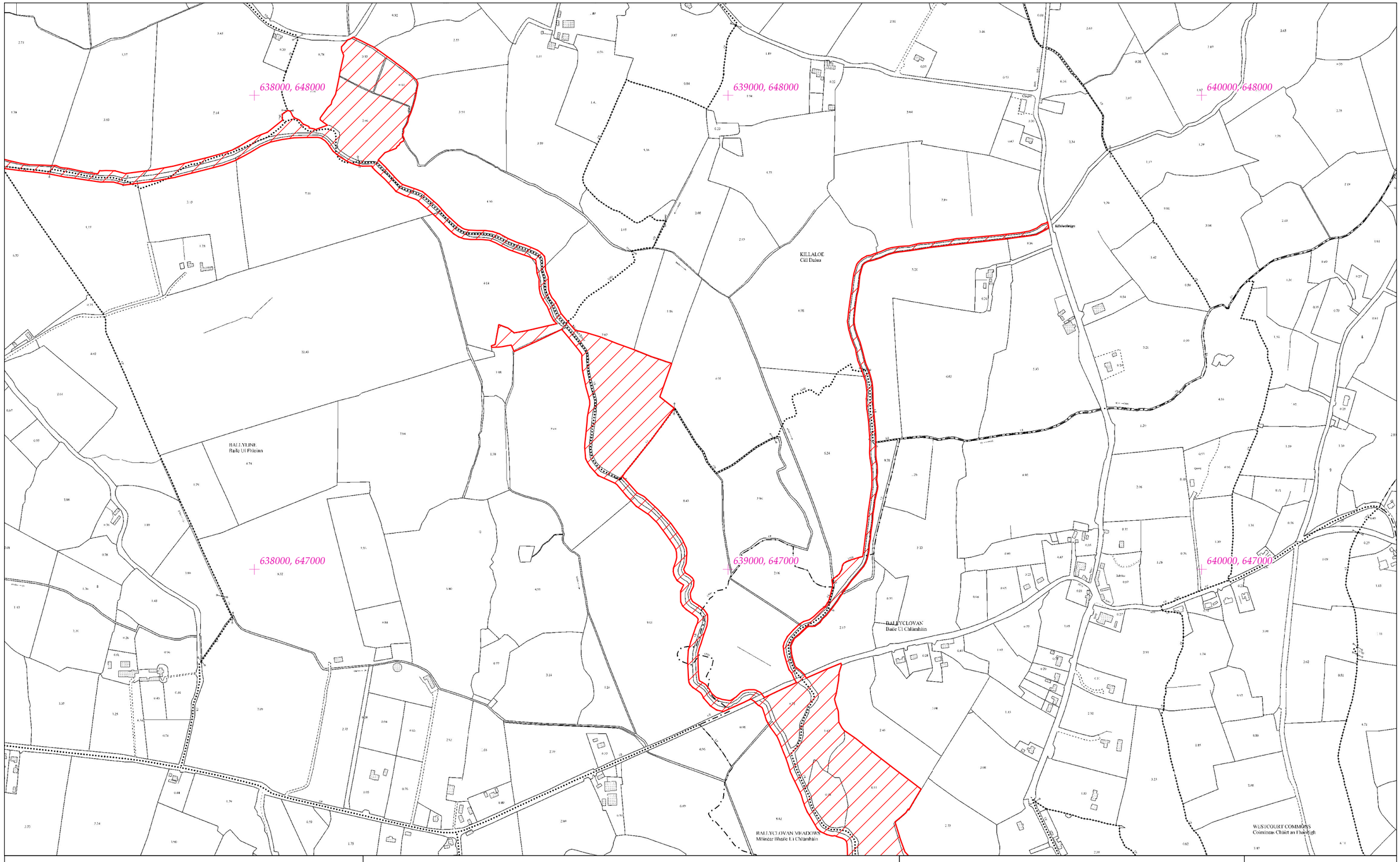


## Rialachán 4(1)(b) / Regulation 4(1)(b)

Leathanach 283 de 446 (Co. Cheatharlach, Co. Chill Dara, Co. Chill Chainnigh, Co. Laoise, Co. Uíbh Fhailí, Co. Thiobraid Árann, Co. Phort Láirge agus Co. Loch Garman.)

Page 283 of 446 (Co. Carlow, Co. Kildare, Co. Kilkenny, Co. Laois, Co. Offaly, Co.Tipperary, Co.Waterford and Co. Wexford)

# LIMISTÉAR FAOI CHAOMHNÚ SPEISIALTA
# SPECIAL AREA OF CONSERVATION

© Rannán Náisiúnta Mapála de Thailte Éireann. Gach ceart ar cosaint. Uimhir Ceadúnais CYAL50351092.
© National Mapping Division of Tailte Éireann . All rights reserved. Licence number CYAL50351092.
Córas Comhordanáidí: Trasteilgean Mercator na hÉireann / Co-ordinate System: Irish Transverse Mercator.

## LCS na Bearú agus na Feoire
## River Barrow and River Nore SAC

1:5000 O.S. TILE 4948b 283 of 446 Uimhir Bhileog Innéacs/ Index Sheet Number: 3

0 0.5km

Scála / Scale 1:7,500

## SITE CODE
## 002162

Leagan / Version: 3.04

Arna chló an / Printed on: 24/10/2024

636000, 646000

637000, 646000

638000, 646000

636000, 645000

637000, 645000

638000, 645000

HARLEYPARK
Ros na hAirle

SCOTSBOROUGH
Baile na Scotaigh

KNOCKULTY
Cnoc Ulta

CAPPAHAYDEN
Ceapach Éidin

BALLYLARKIN
Baile Uí Loreáin

# Rialachán 4(1)(b) / Regulation 4(1)(b)

Leathanach 284 de 446

(Co. Cheatharlach, Co. Chill Dara, Co. Chill Chainnigh, Co. Laoise, Co. Uíbh Fhailí, Co. Thiobraid Árann, Co. Phort Láirge agus Co. Loch Garman.)

Page 284 of 446

(Co. Carlow, Co. Kildare, Co. Kilkenny, Co. Laois, Co. Offaly, Co.Tipperary, Co.Waterford and Co. Wexford)

# LIMISTÉAR FAOI CHAOMHNÚ SPEISIALTA
# SPECIAL AREA OF CONSERVATION

**© Rannán Náisiúnta Mapála de Thailte Éireann. Gach ceart ar cosaint. Uimhir Ceadúnais CYAL50351092.**
**© National Mapping Division of Tailte Éireann . All rights reserved. Licence number CYAL50351092.**
**Córas Comhordanáidí: Trasteilgean Mercator na hÉireann / Co-ordinate System: Irish Transverse Mercator.**

## LCS na Bearú agus na Feoire
## River Barrow and River Nore SAC

1:5000 O.S. TILE 4948c 284 of 446 Uimhir Bhileog Innéacs/ Index Sheet Number: 3

0 0.5km

Scála / Scale 1:7,500

## SITE CODE
## 002162

Leagan / Version: 3.04

Arna chló an / Printed on: 24/10/2024

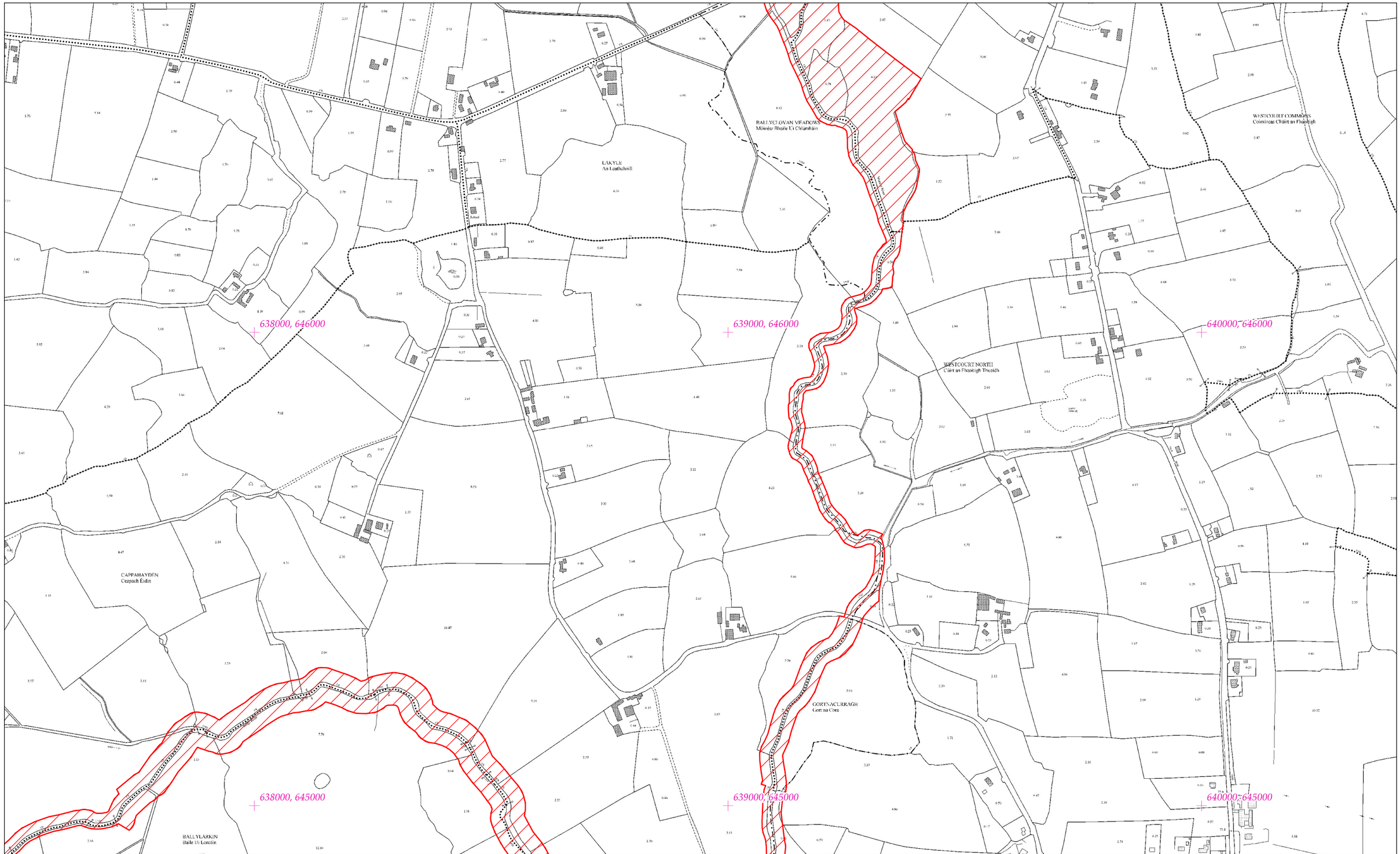


# Rialachán 4(1)(b) / Regulation 4(1)(b)

Leathanach 285 de 446 (Co. Cheatharlach, Co. Chill Dara, Co. Chill Chainnigh, Co. Laoise, Co. Uíbh Fhailí, Co. Thiobraid Árann, Co. Phort Láirge agus Co. Loch Garman.)

Page 285 of 446 (Co. Carlow, Co. Kildare, Co. Kilkenny, Co. Laois, Co. Offaly, Co.Tipperary, Co.Waterford and Co. Wexford)

# LIMISTÉAR FAOI CHAOMHNÚ SPEISIALTA
# SPECIAL AREA OF CONSERVATION

**© Rannán Náisiúnta Mapála de Thailte Éireann. Gach ceart ar cosaint. Uimhir Ceadúnais CYAL50351092.**
**© National Mapping Division of Tailte Éireann . All rights reserved. Licence number CYAL50351092.**
**Córas Comhordanáidí: Trasteilgean Mercator na hÉireann / Co-ordinate System: Irish Transverse Mercator.**

LCS na Bearú agus na Feoire
River Barrow and River Nore SAC

1:5000 O.S. TILE 4948d 285 of 446 Uimhir Bhileog Innéacs/ Index Sheet Number: 3

0 0.5km

Scála / Scale 1:7,500

SITE CODE
002162

Leagan / Version: 3.04

Arna chló an / Printed on: 24/10/2024

654000, 648000

655000, 648000

656000, 648000

654000, 647000

655000, 647000

656000, 647000

SKEAGHATURRISH
Sceach an Turnis

MAIDENHALL
Fearann an Stáinsasúigh

RATHCUSACK or RATHCORRIG
Ráth an Chomhraic

BALLYREDDING SOUTH
Baile Thréidín Theas

WOOLENGRANGE
Gráinseach na hÓlainne

# Rialachán 4(1)(b) / Regulation 4(1)(b)

Leathanach 286 de 446

(Co. Cheatharlach, Co. Chill Dara, Co. Chill Chainnigh, Co. Laoise, Co. Uíbh Fhailí, Co. Thiobraid Árann, Co. Phort Láirge agus Co. Loch Garman.)

Page 286 of 446

(Co. Carlow, Co. Kildare, Co. Kilkenny, Co. Laois, Co. Offaly, Co.Tipperary, Co.Waterford and Co. Wexford)

# LIMISTÉAR FAOI CHAOMHNÚ SPEISIALTA
# SPECIAL AREA OF CONSERVATION

**© Rannán Náisiúnta Mapála de Thailte Éireann. Gach ceart ar cosaint. Uimhir Ceadúnais CYAL50351092.**
**© National Mapping Division of Tailte Éireann . All rights reserved. Licence number CYAL50351092.**
**Córas Comhordanáidí: Trasteilgean Mercator na hÉireann / Co-ordinate System: Irish Transverse Mercator.**

## LCS na Bearú agus na Feoire
## River Barrow and River Nore SAC

1:5000 O.S. TILE 4952b 286 of 446 Uimhir Bhileog Innéacs/ Index Sheet Number: 3

0 0.5km

Scála / Scale 1:7,500

## SITE CODE
## 002162

Leagan / Version: 3.04

Arna chló an / Printed on: 24/10/2024

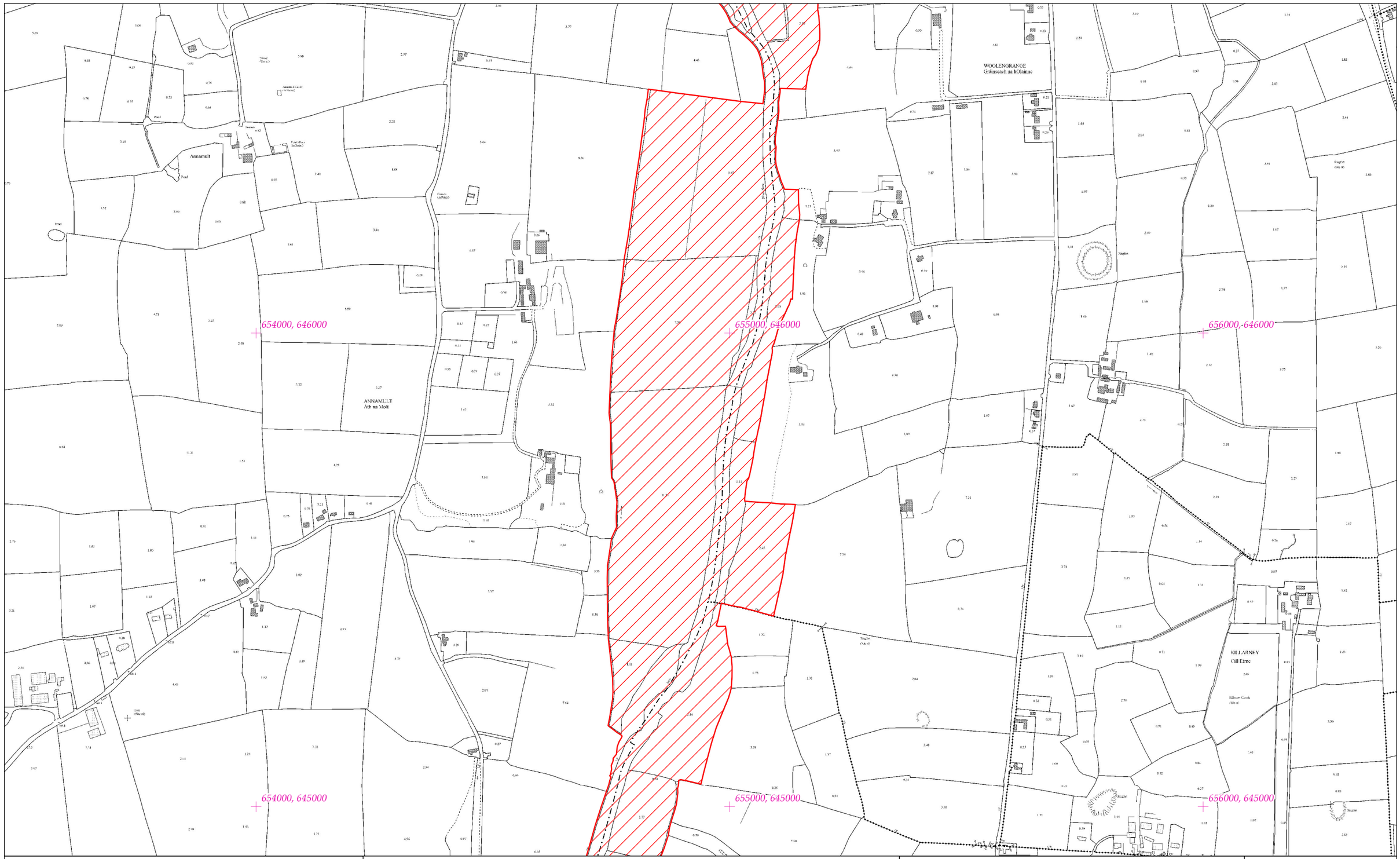


# Rialachán 4(1)(b) / Regulation 4(1)(b)

Leathanach 287 de 446 (Co. Cheatharlach, Co. Chill Dara, Co. Chill Chainnigh, Co. Laoise, Co. Uíbh Fhailí, Co. Thiobraid Árann, Co. Phort Láirge agus Co. Loch Garman.)

Page 287 of 446 (Co. Carlow, Co. Kildare, Co. Kilkenny, Co. Laois, Co. Offaly, Co.Tipperary, Co.Waterford and Co. Wexford)

# LIMISTÉAR FAOI CHAOMHNÚ SPEISIALTA
# SPECIAL AREA OF CONSERVATION

© Rannán Náisiúnta Mapála de Thailte Éireann. Gach ceart ar cosaint. Uimhir Ceadúnais CYAL50351092.
© National Mapping Division of Tailte Éireann . All rights reserved. Licence number CYAL50351092.
Córas Comhordanáidí: Trasteilgean Mercator na hÉireann / Co-ordinate System: Irish Transverse Mercator.

## LCS na Bearú agus na Feoire
## River Barrow and River Nore SAC

1:5000 O.S. TILE 4952d 287 of 446 Uimhir Bhileog Innéacs/ Index Sheet Number: 3

0 0.5km

Scála / Scale 1:7,500

## SITE CODE
## 002162

Leagan / Version: 3.04

Arna chló an / Printed on: 24/10/2024

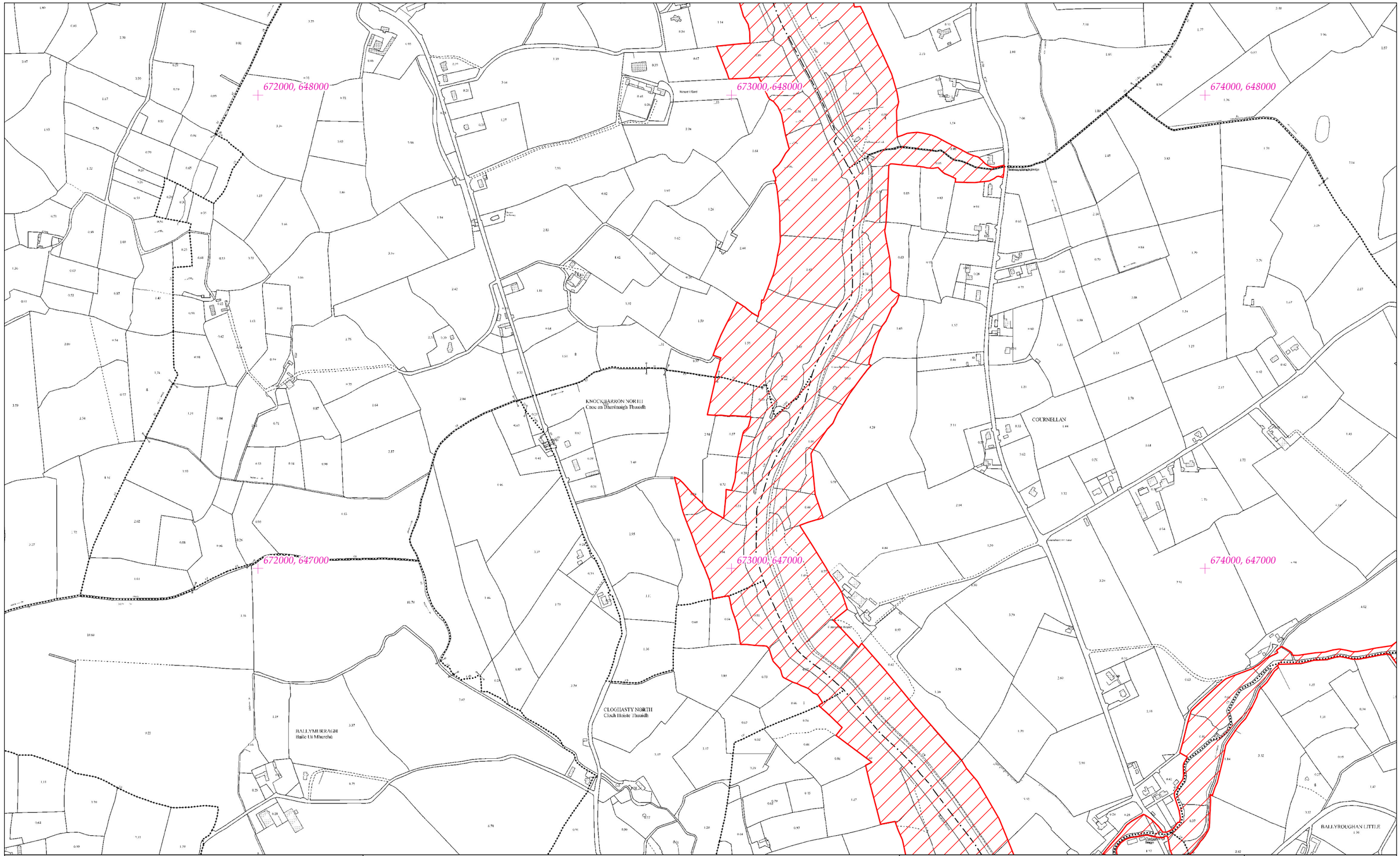


# Rialachán 4(1)(b) / Regulation 4(1)(b)

Leathanach 288 de 446 (Co. Cheatharlach, Co. Chill Dara, Co. Chill Chainnigh, Co. Laoise, Co. Uíbh Fhailí, Co. Thiobraid Árann, Co. Phort Láirge agus Co. Loch Garman.)

Page 288 of 446 (Co. Carlow, Co. Kildare, Co. Kilkenny, Co. Laois, Co. Offaly, Co.Tipperary, Co.Waterford and Co. Wexford)

# LIMISTÉAR FAOI CHAOMHNÚ SPEISIALTA
# SPECIAL AREA OF CONSERVATION

**© Rannán Náisiúnta Mapála de Thailte Éireann. Gach ceart ar cosaint. Uimhir Ceadúnais CYAL50351092.**
**© National Mapping Division of Tailte Éireann . All rights reserved. Licence number CYAL50351092.**
**Córas Comhordanáidí: Trasteilgean Mercator na hÉireann / Co-ordinate System: Irish Transverse Mercator.**

LCS na Bearú agus na Feoire
River Barrow and River Nore SAC

1:5000 O.S. TILE 4957a 288 of 446 Uimhir Bhileog Innéacs/ Index Sheet Number: 4

0 0.5km

Scála / Scale 1:7,500

SITE CODE
002162

Leagan / Version: 3.04

Arna chló an / Printed on: 24/10/2024

674000, 648000

675000, 648000

676000, 648000

BALLYINE

COURNELLAN

MOHULLEN

674000, 647000

675000, 647000

676000, 647000

BALLYROUGHAN LITTLE

# Rialachán 4(1)(b) / Regulation 4(1)(b)

Leathanach 289 de 446 (Co. Cheatharlach, Co. Chill Dara, Co. Chill Chainnigh, Co. Laoise, Co. Uíbh Fhailí, Co. Thiobraid Árann, Co. Phort Láirge agus Co. Loch Garman.)

Page 289 of 446 (Co. Carlow, Co. Kildare, Co. Kilkenny, Co. Laois, Co. Offaly, Co.Tipperary, Co.Waterford and Co. Wexford)

# LIMISTÉAR FAOI CHAOMHNÚ SPEISIALTA
# SPECIAL AREA OF CONSERVATION

© Rannán Náisiúnta Mapála de Thailte Éireann. Gach ceart ar cosaint. Uimhir Ceadúnais CYAL50351092.
© National Mapping Division of Tailte Éireann . All rights reserved. Licence number CYAL50351092.
Córas Comhordanáidí: Trasteilgean Mercator na hÉireann / Co-ordinate System: Irish Transverse Mercator.

## LCS na Bearú agus na Feoire
## River Barrow and River Nore SAC

1:5000 O.S. TILE 4957b 289 of 446 Uimhir Bhileog Innéacs/ Index Sheet Number: 4

0 0.5km

Scála / Scale 1:7,500

## SITE CODE
## 002162

Leagan / Version: 3.04

Arna chló an / Printed on: 24/10/2024

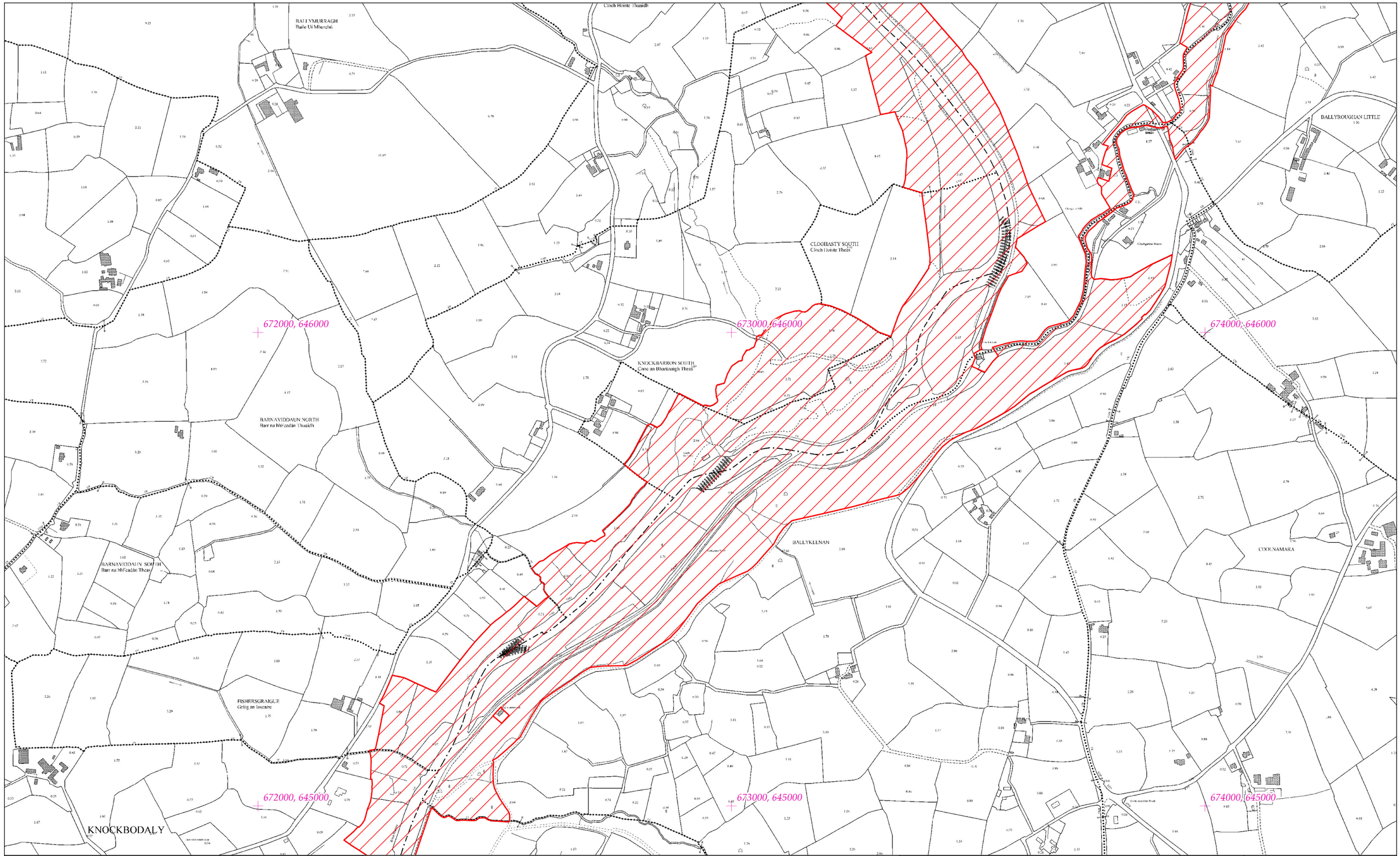


# Rialachán 4(1)(b) / Regulation 4(1)(b)

Leathanach 290 de 446 (Co. Cheatharlach, Co. Chill Dara, Co. Chill Chainnigh, Co. Laoise, Co. Uíbh Fhailí, Co. Thiobraid Árann, Co. Phort Láirge agus Co. Loch Garman.)

Page 290 of 446 (Co. Carlow, Co. Kildare, Co. Kilkenny, Co. Laois, Co. Offaly, Co.Tipperary, Co.Waterford and Co. Wexford)

# LIMISTÉAR FAOI CHAOMHNÚ SPEISIALTA
# SPECIAL AREA OF CONSERVATION

© Rannán Náisiúnta Mapála de Thailte Éireann. Gach ceart ar cosaint. Uimhir Ceadúnais CYAL50351092.
© National Mapping Division of Tailte Éireann . All rights reserved. Licence number CYAL50351092.
Córas Comhordanáidí: Trasteilgean Mercator na hÉireann / Co-ordinate System: Irish Transverse Mercator.

## LCS na Bearú agus na Feoire
## River Barrow and River Nore SAC

1:5000 O.S. TILE 4957c 290 of 446 Uimhir Bhileog Innéacs/ Index Sheet Number: 4

0 0.5km

Scála / Scale 1:7,500

## SITE CODE
## 002162

Leagan / Version: 3.04

Arna chló an / Printed on: 24/10/2024

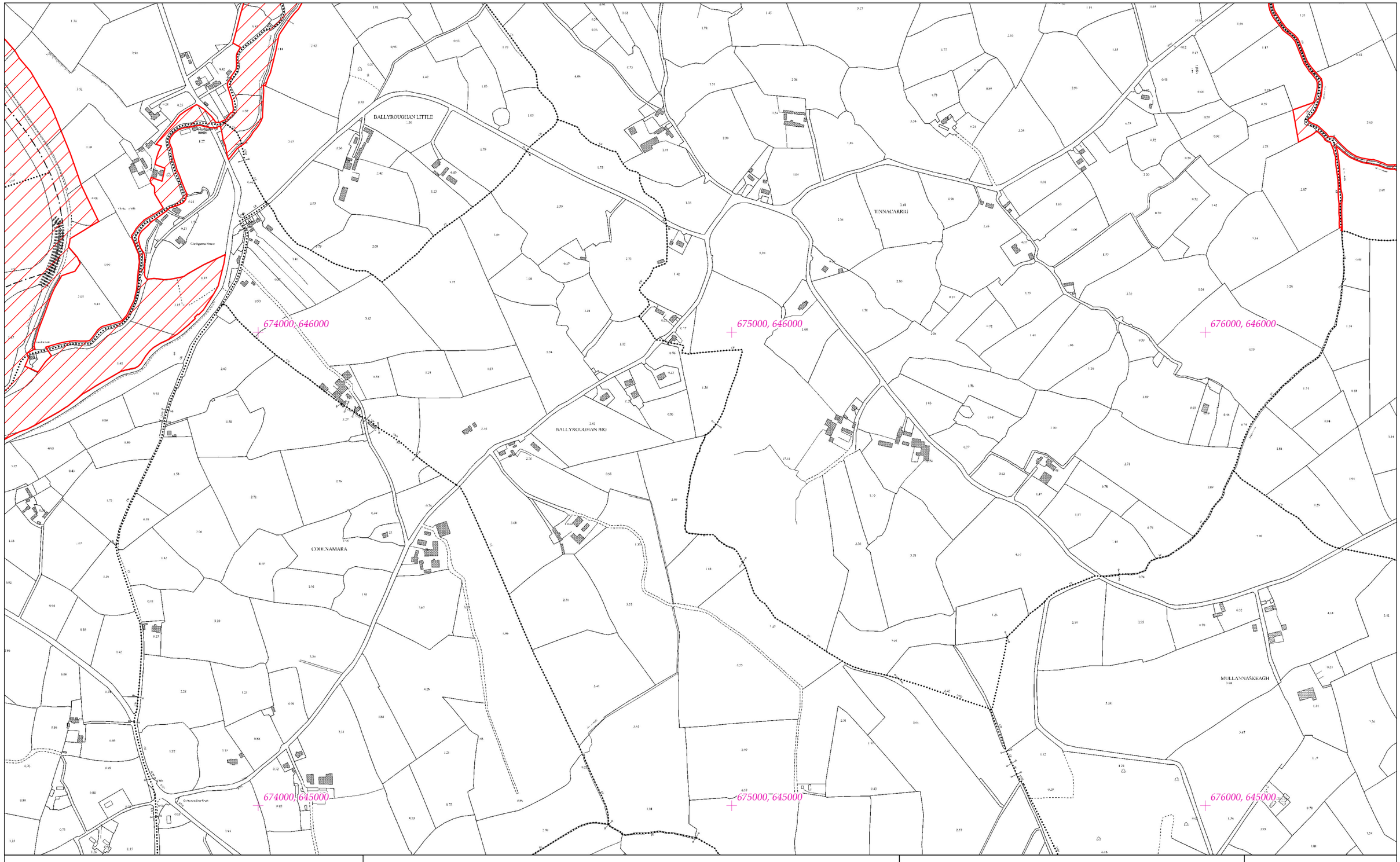


# Rialachán 4(1)(b) / Regulation 4(1)(b)

Leathanach 291 de 446

(Co. Cheatharlach, Co. Chill Dara, Co. Chill Chainnigh, Co. Laoise, Co. Uíbh Fhailí, Co. Thiobraid Árann, Co. Phort Láirge agus Co. Loch Garman.)

Page 291 of 446

(Co. Carlow, Co. Kildare, Co. Kilkenny, Co. Laois, Co. Offaly, Co.Tipperary, Co.Waterford and Co. Wexford)

# LIMISTÉAR FAOI CHAOMHNÚ SPEISIALTA
# SPECIAL AREA OF CONSERVATION

© Rannán Náisiúnta Mapála de Thailte Éireann. Gach ceart ar cosaint. Uimhir Ceadúnais CYAL50351092.
© National Mapping Division of Tailte Éireann . All rights reserved. Licence number CYAL50351092.
Córas Comhordanáidí: Trasteilgean Mercator na hÉireann / Co-ordinate System: Irish Transverse Mercator.

## LCS na Bearú agus na Feoire
## River Barrow and River Nore SAC

1:5000 O.S. TILE 4957d 291 of 446 Uimhir Bhileog Innéacs/ Index Sheet Number: 4

0 0.5km

Scála / Scale 1:7,500

## SITE CODE
## 002162

Leagan / Version: 3.04

Arna chló an / Printed on: 24/10/2024

676000, 648000

677000, 648000

678000, 648000

KYLE

MOHULLEN

Ballymurphy

BALLYMURPHY

KILMISSAN

ROCKSAVAGE

676000, 647000

677000, 647000

678000, 647000

# Rialachán 4(1)(b) / Regulation 4(1)(b)

Leathanach 292 de 446

(Co. Cheatharlach, Co. Chill Dara, Co. Chill Chainnigh, Co. Laoise, Co. Uíbh Fhailí, Co. Thiobraid Árann, Co. Phort Láirge agus Co. Loch Garman.)

Page 292 of 446

(Co. Carlow, Co. Kildare, Co. Kilkenny, Co. Laois, Co. Offaly, Co.Tipperary, Co.Waterford and Co. Wexford)

# LIMISTÉAR FAOI CHAOMHNÚ SPEISIALTA
# SPECIAL AREA OF CONSERVATION

© Rannán Náisiúnta Mapála de Thailte Éireann. Gach ceart ar cosaint. Uimhir Ceadúnais CYAL50351092.
© National Mapping Division of Tailte Éireann . All rights reserved. Licence number CYAL50351092.
Córas Comhordanáidí: Trasteilgean Mercator na hÉireann / Co-ordinate System: Irish Transverse Mercator.

LCS na Bearú agus na Feoire
River Barrow and River Nore SAC

1:5000 O.S. TILE 4958a 292 of 446 Uimhir Bhileog Innéacs/ Index Sheet Number: 4

0 0.5km

Scála / Scale 1:7,500

SITE CODE
002162

Leagan / Version: 3.04

Arna chló an / Printed on: 24/10/2024

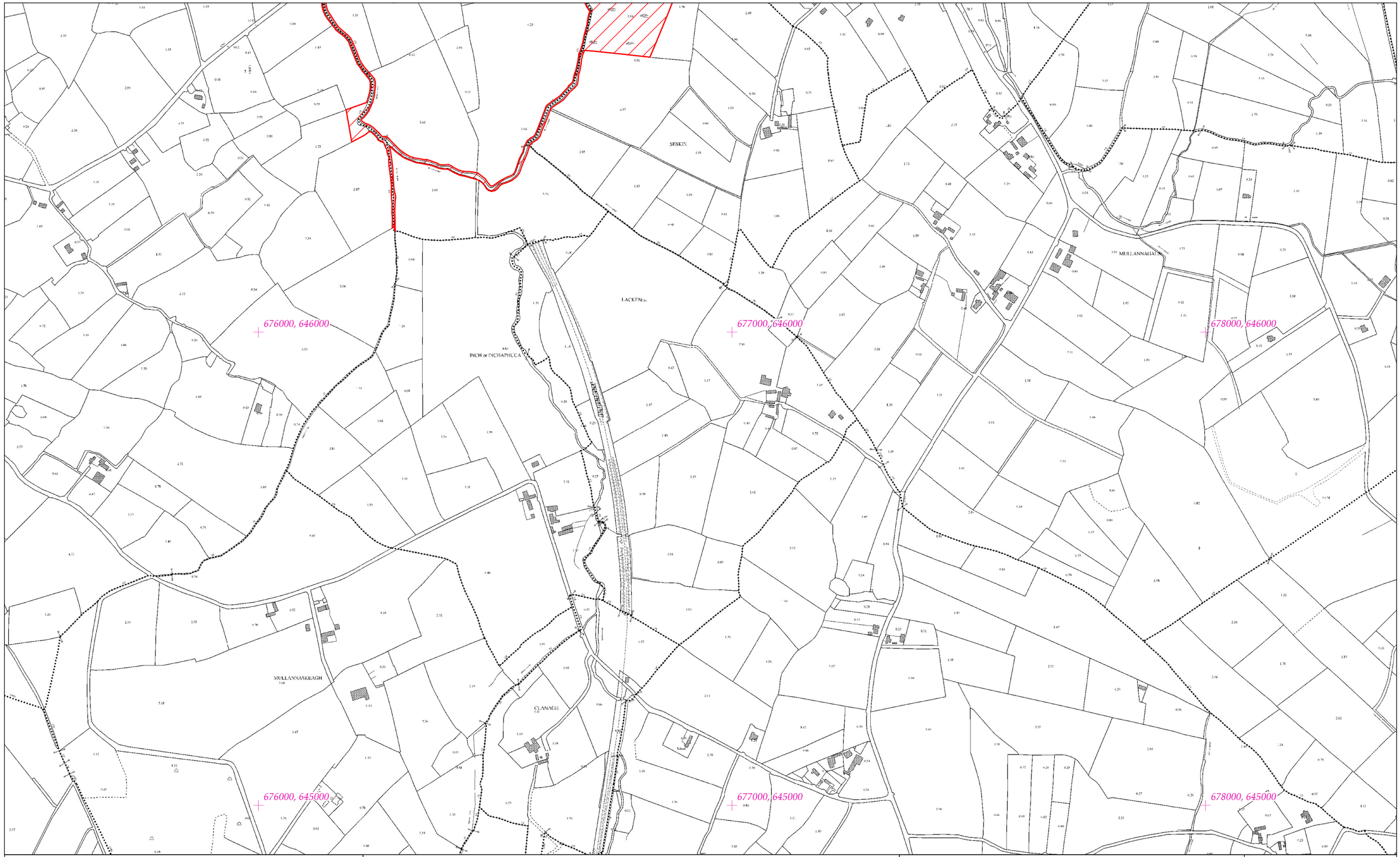


# Rialachán 4(1)(b) / Regulation 4(1)(b)

Leathanach 293 de 446

Page 293 of 446

(Co. Cheatharlach, Co. Chill Dara, Co. Chill Chainnigh, Co. Laoise, Co. Uíbh Fhailí, Co. Thiobraid Árann, Co. Phort Láirge agus Co. Loch Garman.)

(Co. Carlow, Co. Kildare, Co. Kilkenny, Co. Laois, Co. Offaly, Co.Tipperary, Co.Waterford and Co. Wexford)

# LIMISTÉAR FAOI CHAOMHNÚ SPEISIALTA
# SPECIAL AREA OF CONSERVATION

© Rannán Náisiúnta Mapála de Thailte Éireann. Gach ceart ar cosaint. Uimhir Ceadúnais CYAL50351092.
© National Mapping Division of Tailte Éireann . All rights reserved. Licence number CYAL50351092.
Córas Comhordanáidí: Trasteilgean Mercator na hÉireann / Co-ordinate System: Irish Transverse Mercator.

## LCS na Bearú agus na Feoire
## River Barrow and River Nore SAC

1:5000 O.S. TILE 4958c 293 of 446 Uimhir Bhileog Innéacs/ Index Sheet Number: 4

0 0.5km

Scála / Scale 1:7,500

## SITE CODE
## 002162

Leagan / Version: 3.04

Arna chló an / Printed on: 24/10/2024

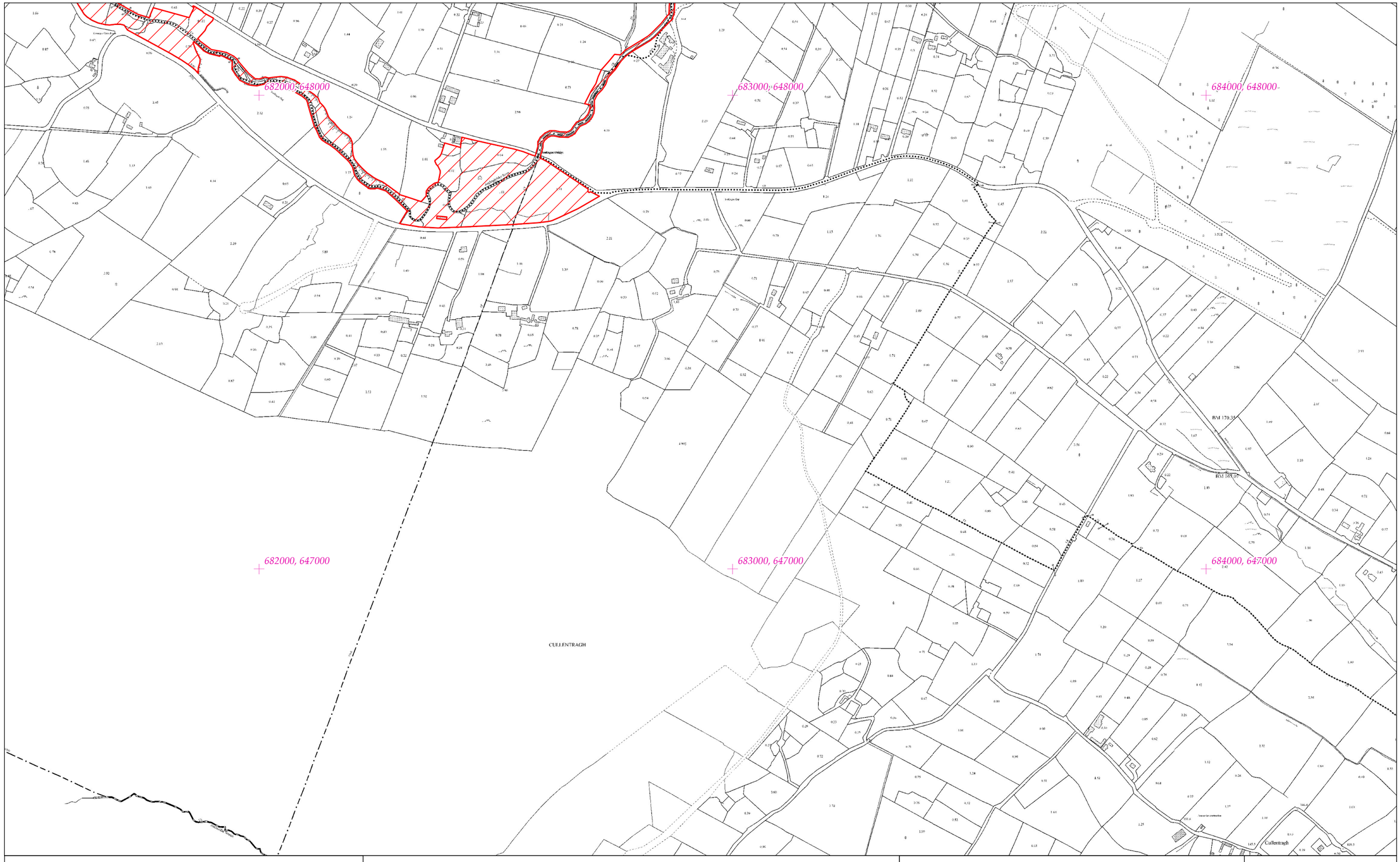


# Rialachán 4(1)(b) / Regulation 4(1)(b)

Leathanach 294 de 446 (Co. Cheatharlach, Co. Chill Dara, Co. Chill Chainnigh, Co. Laoise, Co. Uíbh Fhailí, Co. Thiobraid Árann, Co. Phort Láirge agus Co. Loch Garman.)

Page 294 of 446 (Co. Carlow, Co. Kildare, Co. Kilkenny, Co. Laois, Co. Offaly, Co.Tipperary, Co.Waterford and Co. Wexford)

# LIMISTÉAR FAOI CHAOMHNÚ SPEISIALTA
# SPECIAL AREA OF CONSERVATION

**© Rannán Náisiúnta Mapála de Thailte Éireann. Gach ceart ar cosaint. Uimhir Ceadúnais CYAL50351092.**
**© National Mapping Division of Tailte Éireann . All rights reserved. Licence number CYAL50351092.**
**Córas Comhordanáidí: Trasteilgean Mercator na hÉireann / Co-ordinate System: Irish Transverse Mercator.**

## LCS na Bearú agus na Feoire
## River Barrow and River Nore SAC

1:5000 O.S. TILE 4959b 294 of 446 Uimhir Bhileog Innéacs/ Index Sheet Number: 4

0 0.5km

Scála / Scale 1:7,500

## SITE CODE
## 002162

Leagan / Version: 3.04

Arna chló an / Printed on: 24/10/2024

630000, 645000

631000, 645000

632000, 645000

630000, 644000

631000, 644000

632000, 644000

LISMALIN
Lios Molaing

# Rialachán 4(1)(b) / Regulation 4(1)(b)

# LIMISTÉAR FAOI CHAOMHNÚ SPEISIALTA
# SPECIAL AREA OF CONSERVATION

## LCS na Bearú agus na Feoire
## River Barrow and River Nore SAC

## SITE CODE
## 002162

Leathanach 295 de 446 (Co. Cheatharlach, Co. Chill Dara, Co. Chill Chainnigh, Co. Laoise, Co. Uíbh Fhailí, Co. Thiobraid Árann, Co. Phort Láirge agus Co. Loch Garman.)

Page 295 of 446 (Co. Carlow, Co. Kildare, Co. Kilkenny, Co. Laois, Co. Offaly, Co.Tipperary, Co.Waterford and Co. Wexford)

**© Rannán Náisiúnta Mapála de Thailte Éireann. Gach ceart ar cosaint. Uimhir Ceadúnais CYAL50351092.**
**© National Mapping Division of Tailte Éireann . All rights reserved. Licence number CYAL50351092.**
**Córas Comhordanáidí: Trasteilgean Mercator na hÉireann / Co-ordinate System: Irish Transverse Mercator.**

1:5000 O.S. TILE 5006b 295 of 446 Uimhir Bhileog Innéacs/ Index Sheet Number: 3

0 0.5km

Scála / Scale 1:7,500

Leagan / Version: 3.04

Arna chló an / Printed on: 24/10/2024

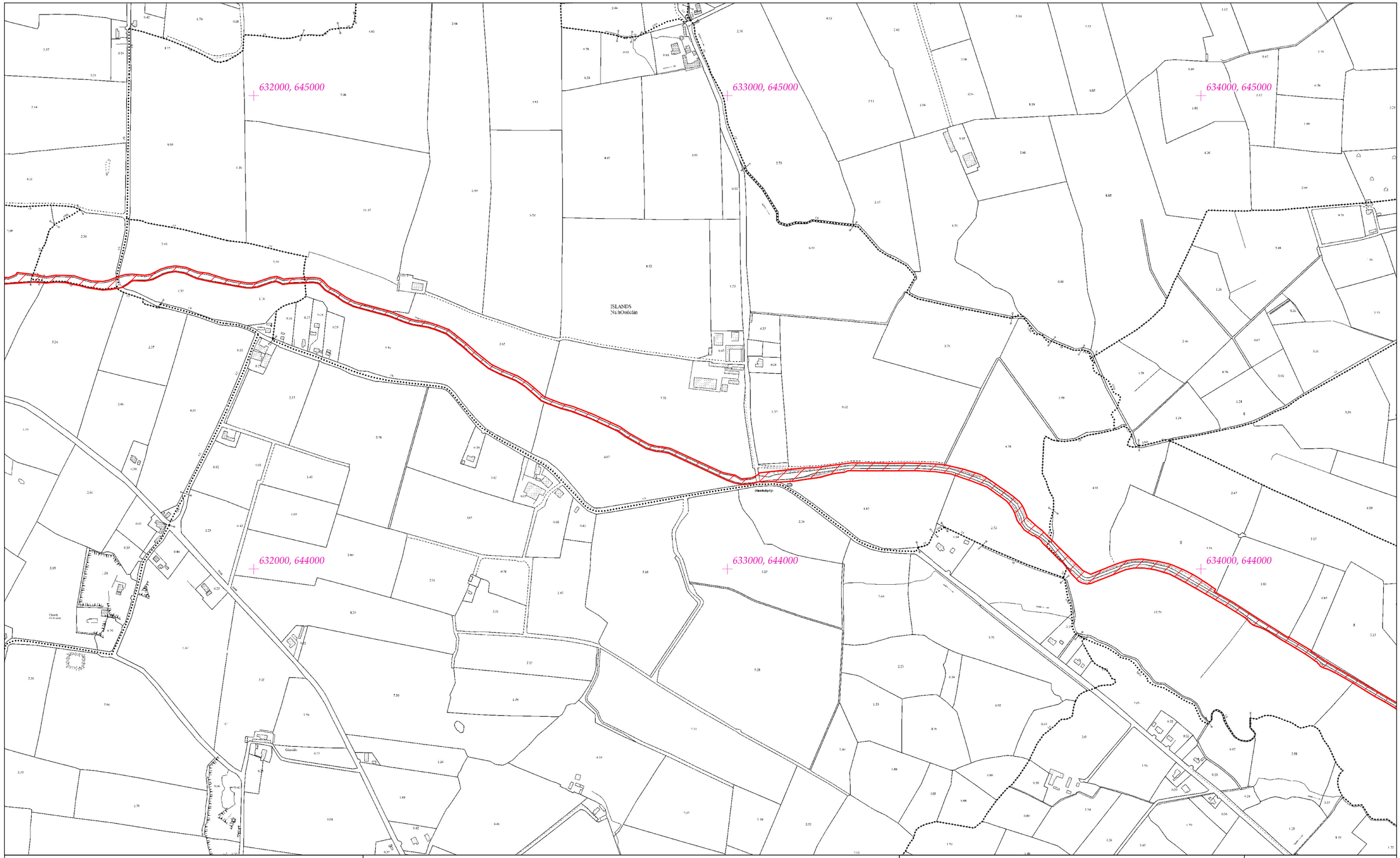


# Rialachán 4(1)(b) / Regulation 4(1)(b)

Leathanach 296 de 446

Page 296 of 446

(Co. Cheatharlach, Co. Chill Dara, Co. Chill Chainnigh, Co. Laoise, Co. Uíbh Fhailí, Co. Thiobraid Árann, Co. Phort Láirge agus Co. Loch Garman.)

(Co. Carlow, Co. Kildare, Co. Kilkenny, Co. Laois, Co. Offaly, Co.Tipperary, Co.Waterford and Co. Wexford)

# LIMISTÉAR FAOI CHAOMHNÚ SPEISIALTA
# SPECIAL AREA OF CONSERVATION

**© Rannán Náisiúnta Mapála de Thailte Éireann. Gach ceart ar cosaint. Uimhir Ceadúnais CYAL50351092.**
**© National Mapping Division of Tailte Éireann . All rights reserved. Licence number CYAL50351092.**
**Córas Comhordanáidí: Trasteilgean Mercator na hÉireann / Co-ordinate System: Irish Transverse Mercator.**

## LCS na Bearú agus na Feoire
## River Barrow and River Nore SAC

1:5000 O.S. TILE 5007a 296 of 446 Uimhir Bhileog Innéacs/ Index Sheet Number: 3

0 0.5km

Scála / Scale 1:7,500

## SITE CODE
## 002162

Leagan / Version: 3.04

Arna chló an / Printed on: 24/10/2024

634000, 645000

635000, 645000

636000, 645000

634000, 644000

635000, 644000

636000, 644000

FANNINGSBOG
Móin an Fhaiténaigh

MODESHILL
(Ayre)
Maigh Dheisil

MODESHILL
(Sankey)
Maigh Dheisil
(Sankey)

# Rialachán 4(1)(b) / Regulation 4(1)(b)

Leathanach 297 de 446

(Co. Cheatharlach, Co. Chill Dara, Co. Chill Chainnigh, Co. Laoise, Co. Uíbh Fhailí, Co. Thiobraid Árann, Co. Phort Láirge agus Co. Loch Garman.)

Page 297 of 446

(Co. Carlow, Co. Kildare, Co. Kilkenny, Co. Laois, Co. Offaly, Co.Tipperary, Co.Waterford and Co. Wexford)

# LIMISTÉAR FAOI CHAOMHNÚ SPEISIALTA
# SPECIAL AREA OF CONSERVATION

**© Rannán Náisiúnta Mapála de Thailte Éireann. Gach ceart ar cosaint. Uimhir Ceadúnais CYAL50351092.**
**© National Mapping Division of Tailte Éireann . All rights reserved. Licence number CYAL50351092.**
**Córas Comhordanáidí: Trasteilgean Mercator na hÉireann / Co-ordinate System: Irish Transverse Mercator.**

## LCS na Bearú agus na Feoire
## River Barrow and River Nore SAC

1:5000 O.S. TILE 5007b 297 of 446 Uimhir Bhileog Innéacs/ Index Sheet Number: 3

0 0.5km

Scála / Scale 1:7,500

## SITE CODE
## 002162

Leagan / Version: 3.04

Arna chló an / Printed on: 24/10/2024

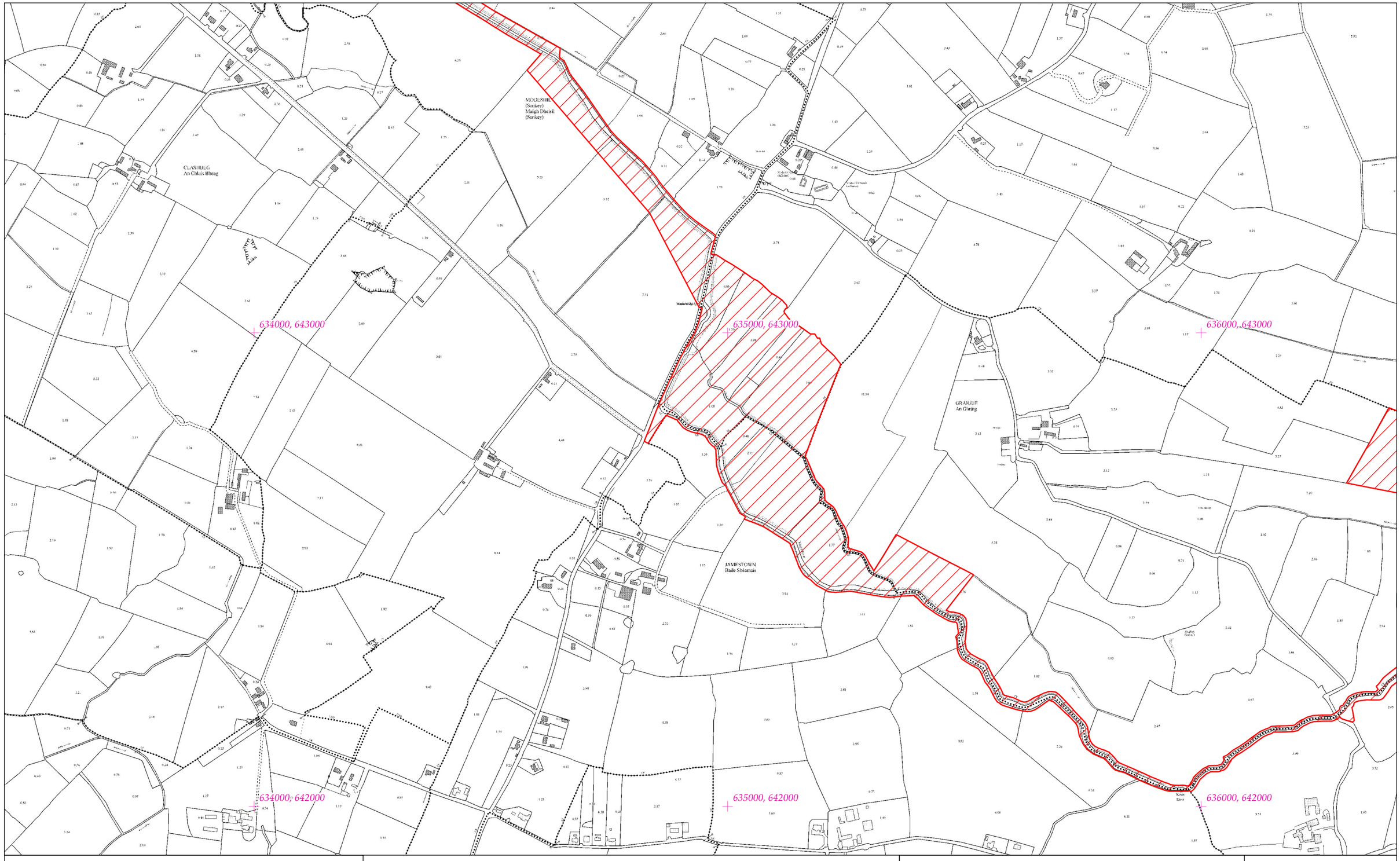


# Rialachán 4(1)(b) / Regulation 4(1)(b)

Leathanach 298 de 446

(Co. Cheatharlach, Co. Chill Dara, Co. Chill Chainnigh, Co. Laoise, Co. Uíbh Fhailí, Co. Thiobraid Árann, Co. Phort Láirge agus Co. Loch Garman.)

Page 298 of 446

(Co. Carlow, Co. Kildare, Co. Kilkenny, Co. Laois, Co. Offaly, Co.Tipperary, Co.Waterford and Co. Wexford)

# LIMISTÉAR FAOI CHAOMHNÚ SPEISIALTA
# SPECIAL AREA OF CONSERVATION

**© Rannán Náisiúnta Mapála de Thailte Éireann. Gach ceart ar cosaint. Uimhir Ceadúnais CYAL50351092.**
**© National Mapping Division of Tailte Éireann . All rights reserved. Licence number CYAL50351092.**
**Córas Comhordanáidí: Trasteilgean Mercator na hÉireann / Co-ordinate System: Irish Transverse Mercator.**

## LCS na Bearú agus na Feoire
## River Barrow and River Nore SAC

1:5000 O.S. TILE 5007d 298 of 446 Uimhir Bhileog Innéacs/ Index Sheet Number: 3

0 0.5km

Scála / Scale 1:7,500

## SITE CODE
## 002162

Leagan / Version: 3.04

Arna chló an / Printed on: 24/10/2024

636000, 645000

637000, 645000

638000, 645000

636000, 644000

637000, 644000

638000, 644000

BALLYLARKIN
Baile Uí Lorcáin

MOANMORE COMMONS
An Mláán Mhór

CORTNASREGH
Gort na Sraith

BALLYHUSH
Baile an Bhoisigh

PHYSICIANSTOWN
Baile an Fhisigigh

# Rialachán 4(1)(b) / Regulation 4(1)(b)

Leathanach 299 de 446

(Co. Cheatharlach, Co. Chill Dara, Co. Chill Chainnigh, Co. Laoise, Co. Uíbh Fhailí, Co. Thiobraid Árann, Co. Phort Láirge agus Co. Loch Garman.)

Page 299 of 446

(Co. Carlow, Co. Kildare, Co. Kilkenny, Co. Laois, Co. Offaly, Co.Tipperary, Co.Waterford and Co. Wexford)

# LIMISTÉAR FAOI CHAOMHNÚ SPEISIALTA
# SPECIAL AREA OF CONSERVATION

**© Rannán Náisiúnta Mapála de Thailte Éireann. Gach ceart ar cosaint. Uimhir Ceadúnais CYAL50351092.**
**© National Mapping Division of Tailte Éireann . All rights reserved. Licence number CYAL50351092.**
**Córas Comhordanáidí: Trasteilgean Mercator na hÉireann / Co-ordinate System: Irish Transverse Mercator.**

LCS na Bearú agus na Feoire
River Barrow and River Nore SAC

1:5000 O.S. TILE 5008a 299 of 446 Uimhir Bhileog Innéacs/ Index Sheet Number: 3

0 0.5km

Scála / Scale 1:7,500

SITE CODE
002162

Leagan / Version: 3.04

Arna chló an / Printed on: 24/10/2024

638000, 645000

639000, 645000

640000, 645000

BALLYLARKIN
Baile Uí Lorcáin

MOANMORE COMMONS
An Mhóin Mhór

GORTNASREGIT
Gort na Sraith

BENNETTSMEADOW
Móinéar an Bhinéadaigh

EARLSLAND
Fearann an Iarla

WESTCOURT SOUTH
Cúirt an Fhaoitigh Theas

MOLASSY
Baile an Bhaileisigh

638000, 644000

639000, 644000

640000, 644000

WHITESLAND
Fearann an Fhaoitigh

BROADMORE
An Mhóin Leathan

# Rialachán 4(1)(b) / Regulation 4(1)(b)

Leathanach 300 de 446

(Co. Cheatharlach, Co. Chill Dara, Co. Chill Chainnigh, Co. Laoise, Co. Uíbh Fhailí, Co. Thiobraid Árann, Co. Phort Láirge agus Co. Loch Garman.)

Page 300 of 446

(Co. Carlow, Co. Kildare, Co. Kilkenny, Co. Laois, Co. Offaly, Co.Tipperary, Co.Waterford and Co. Wexford)

# LIMISTÉAR FAOI CHAOMHNÚ SPEISIALTA
# SPECIAL AREA OF CONSERVATION

© Rannán Náisiúnta Mapála de Thailte Éireann. Gach ceart ar cosaint. Uimhir Ceadúnais CYAL50351092.
© National Mapping Division of Tailte Éireann . All rights reserved. Licence number CYAL50351092.
Córas Comhordanáidí: Trasteilgean Mercator na hÉireann / Co-ordinate System: Irish Transverse Mercator.

LCS na Bearú agus na Feoire
River Barrow and River Nore SAC

1:5000 O.S. TILE 5008b 300 of 446 Uimhir Bhileog Innéacs/ Index Sheet Number: 3

0 0.5km

Scála / Scale 1:7,500

SITE CODE
002162

Leagan / Version: 3.04

Arna chló an / Printed on: 24/10/2024

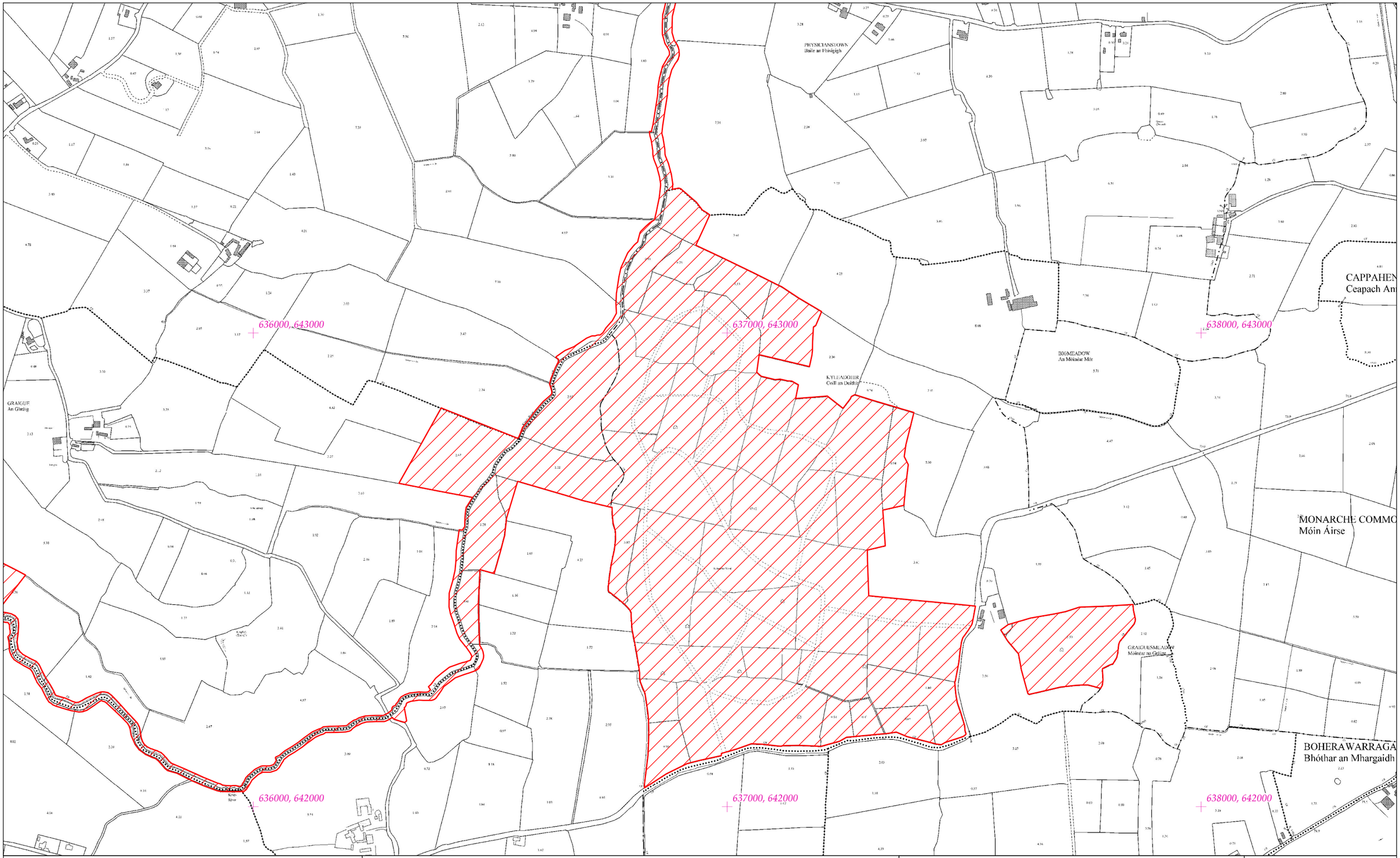


## Rialachán 4(1)(b) / Regulation 4(1)(b)

Leathanach 301 de 446 (Co. Cheatharlach, Co. Chill Dara, Co. Chill Chainnigh, Co. Laoise, Co. Uíbh Fhailí, Co. Thiobraid Árann, Co. Phort Láirge agus Co. Loch Garman.)

Page 301 of 446 (Co. Carlow, Co. Kildare, Co. Kilkenny, Co. Laois, Co. Offaly, Co.Tipperary, Co.Waterford and Co. Wexford)

# LIMISTÉAR FAOI CHAOMHNÚ SPEISIALTA
# SPECIAL AREA OF CONSERVATION

© Rannán Náisiúnta Mapála de Thailte Éireann. Gach ceart ar cosaint. Uimhir Ceadúnais CYAL50351092.
© National Mapping Division of Tailte Éireann . All rights reserved. Licence number CYAL50351092.
Córas Comhordanáidí: Trasteilgean Mercator na hÉireann / Co-ordinate System: Irish Transverse Mercator.

## LCS na Bearú agus na Feoire
## River Barrow and River Nore SAC

1:5000 O.S. TILE 5008c 301 of 446 Uimhir Bhileog Innéacs/ Index Sheet Number: 3

0 0.5km

Scála / Scale 1:7,500

## SITE CODE
## 002162

Leagan / Version: 3.04

Arna chló an / Printed on: 24/10/2024

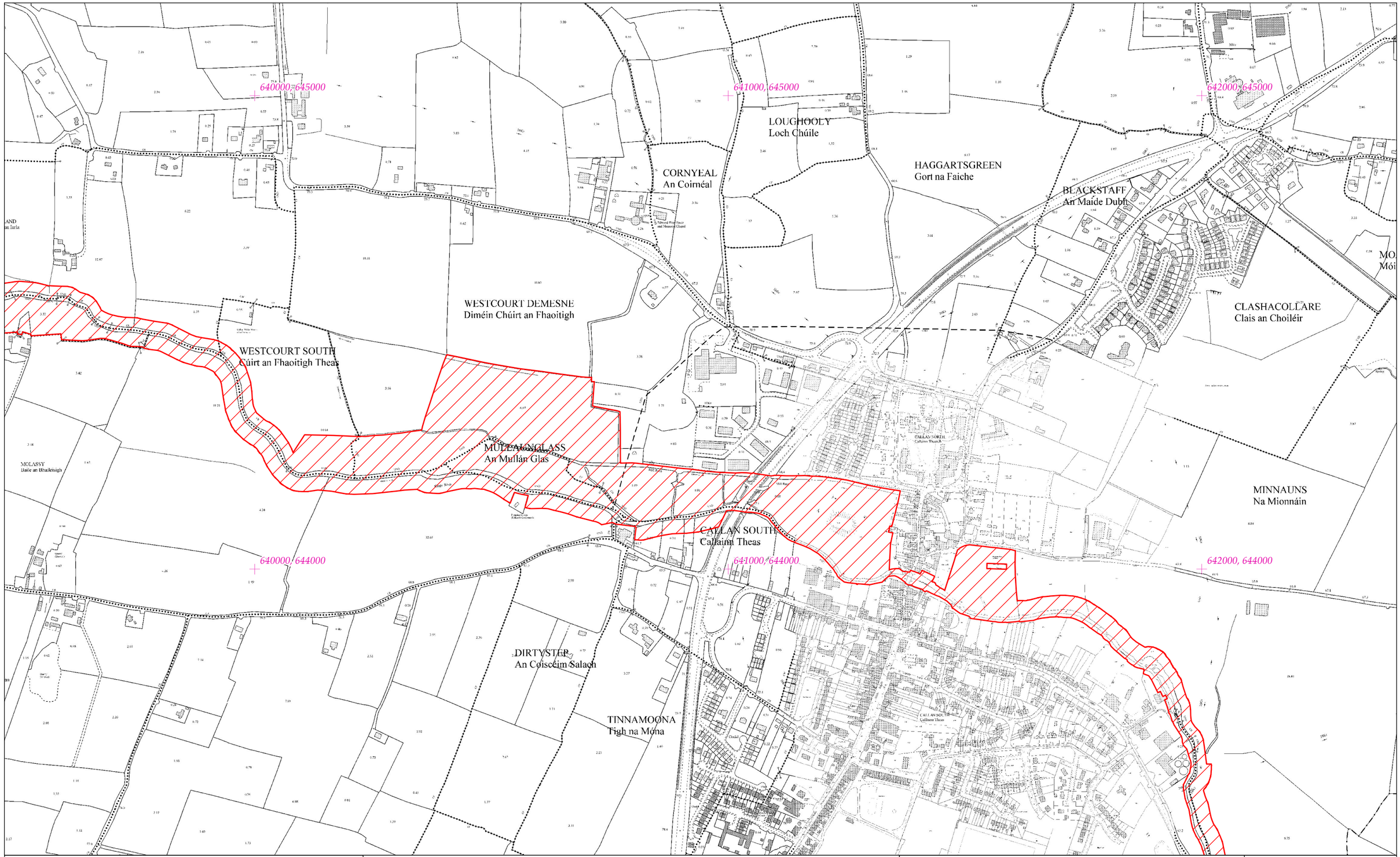


## Rialachán 4(1)(b) / Regulation 4(1)(b)

Leathanach 302 de 446 (Co. Cheatharlach, Co. Chill Dara, Co. Chill Chainnigh, Co. Laoise, Co. Uíbh Fhailí, Co. Thiobraid Árann, Co. Phort Láirge agus Co. Loch Garman.)

Page 302 of 446 (Co. Carlow, Co. Kildare, Co. Kilkenny, Co. Laois, Co. Offaly, Co.Tipperary, Co.Waterford and Co. Wexford)

# LIMISTÉAR FAOI CHAOMHNÚ SPEISIALTA
# SPECIAL AREA OF CONSERVATION

LCS na Bearú agus na Feoire
River Barrow and River Nore SAC

1:5000 O.S. TILE 5009a 302 of 446 Uimhir Bhileog Innéacs/ Index Sheet Number: 3

SITE CODE
002162

© Rannán Náisiúnta Mapála de Thailte Éireann. Gach ceart ar cosaint. Uimhir Ceadúnais CYAL50351092.
© National Mapping Division of Tailte Éireann . All rights reserved. Licence number CYAL50351092.
Córas Comhordanáidí: Trasteilgean Mercator na hÉireann / Co-ordinate System: Irish Transverse Mercator.

0 0.5km

Scála / Scale 1:7,500

Leagan / Version: 3.04

Arna chló an / Printed on: 24/10/2024

642000, 645000

643000, 645000

644000, 645000

CASTLETOBIN WEST
Caisleán an Tóibínigh Thiar

CASTLETOBIN EAST
Caisleán an Tóibínigh Thoir

RTSGREEN
aiche

BLACKSTAFF
An Maide Dubh

MOANAMOUGHT COMMONS
Móin na mBocht

MAXTOWN
Baile Mhág

CORBALLY
An Corrbhaile

CLASHACOLLARE
Clais an Choiléir

KILBRICKAN
Cill Bhreacáin

MINNAUNS
Na Mionnáin

MONAWINNIA
Móin an Mhuinc

642000, 644000

643000, 644000

644000, 644000

# Rialachán 4(1)(b) / Regulation 4(1)(b)

Leathanach 303 de 446

Page 303 of 446

(Co. Cheatharlach, Co. Chill Dara, Co. Chill Chainnigh, Co. Laoise, Co. Uíbh Fhailí, Co. Thiobraid Árann, Co. Phort Láirge agus Co. Loch Garman.)

(Co. Carlow, Co. Kildare, Co. Kilkenny, Co. Laois, Co. Offaly, Co.Tipperary, Co.Waterford and Co. Wexford)

# LIMISTÉAR FAOI CHAOMHNÚ SPEISIALTA
# SPECIAL AREA OF CONSERVATION

© Rannán Náisiúnta Mapála de Thailte Éireann. Gach ceart ar cosaint. Uimhir Ceadúnais CYAL50351092.
© National Mapping Division of Tailte Éireann . All rights reserved. Licence number CYAL50351092.
Córas Comhordanáidí: Trasteilgean Mercator na hÉireann / Co-ordinate System: Irish Transverse Mercator.

## LCS na Bearú agus na Feoire
## River Barrow and River Nore SAC

1:5000 O.S. TILE 5009b 303 of 446 Uimhir Bhileog Innéacs/ Index Sheet Number: 3

0 0.5km

Scála / Scale 1:7,500

## SITE CODE
## 002162

Leagan / Version: 3.04

Arna chló an / Printed on: 24/10/2024

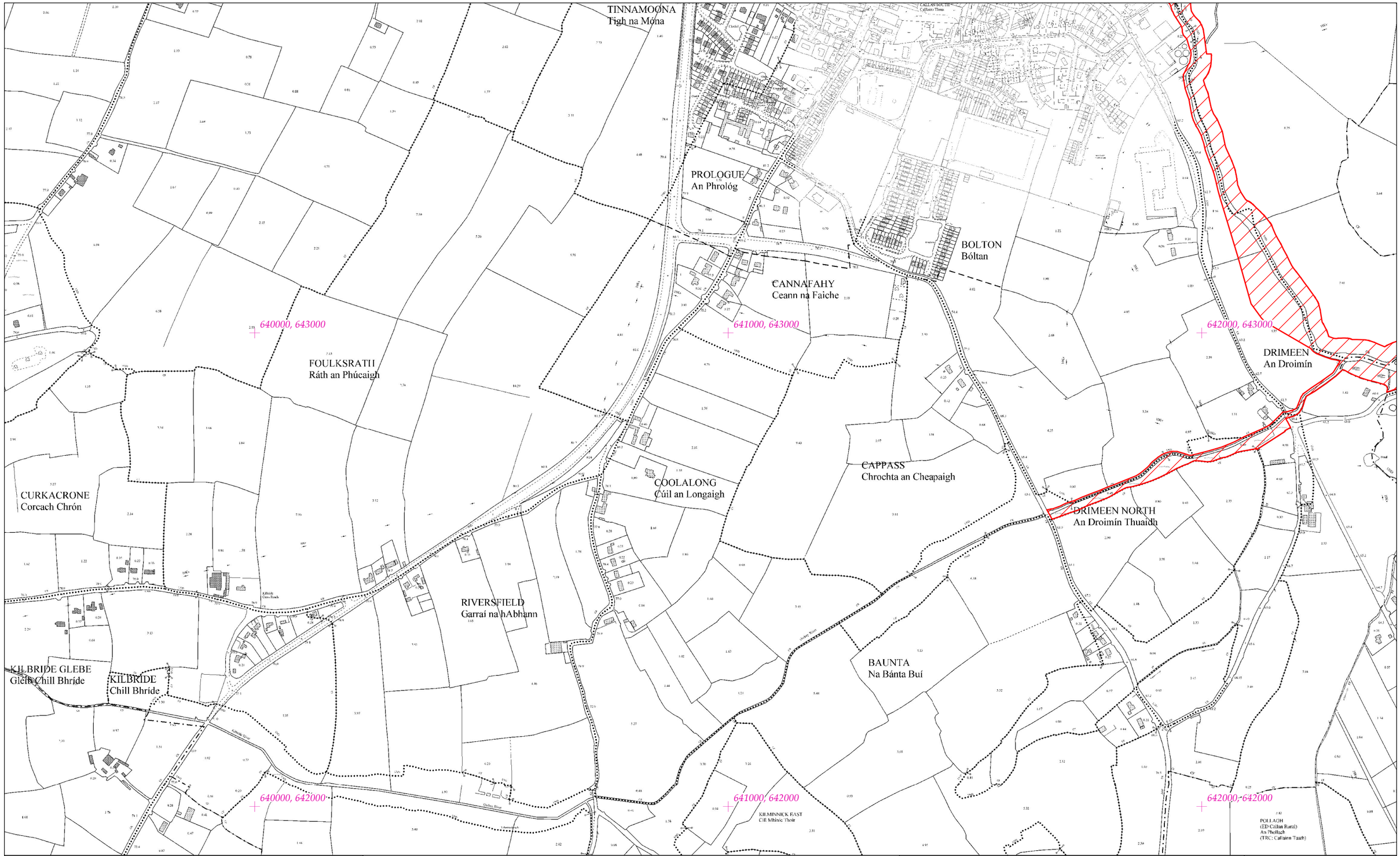


# Rialachán 4(1)(b) / Regulation 4(1)(b)

Leathanach 304 de 446 (Co. Cheatharlach, Co. Chill Dara, Co. Chill Chainnigh, Co. Laoise, Co. Uíbh Fhailí, Co. Thiobraid Árann, Co. Phort Láirge agus Co. Loch Garman.)

Page 304 of 446 (Co. Carlow, Co. Kildare, Co. Kilkenny, Co. Laois, Co. Offaly, Co.Tipperary, Co.Waterford and Co. Wexford)

# LIMISTÉAR FAOI CHAOMHNÚ SPEISIALTA
# SPECIAL AREA OF CONSERVATION

© Rannán Náisiúnta Mapála de Thailte Éireann. Gach ceart ar cosaint. Uimhir Ceadúnais CYAL50351092.
© National Mapping Division of Tailte Éireann . All rights reserved. Licence number CYAL50351092.
Córas Comhordanáidí: Trasteilgean Mercator na hÉireann / Co-ordinate System: Irish Transverse Mercator.

## LCS na Bearú agus na Feoire
## River Barrow and River Nore SAC

1:5000 O.S. TILE 5009c 304 of 446 Uimhir Bhileog Innéacs/ Index Sheet Number: 3

0 0.5km

Scála / Scale 1:7,500

## SITE CODE
## 002162

Leagan / Version: 3.04

Arna chló an / Printed on: 24/10/2024

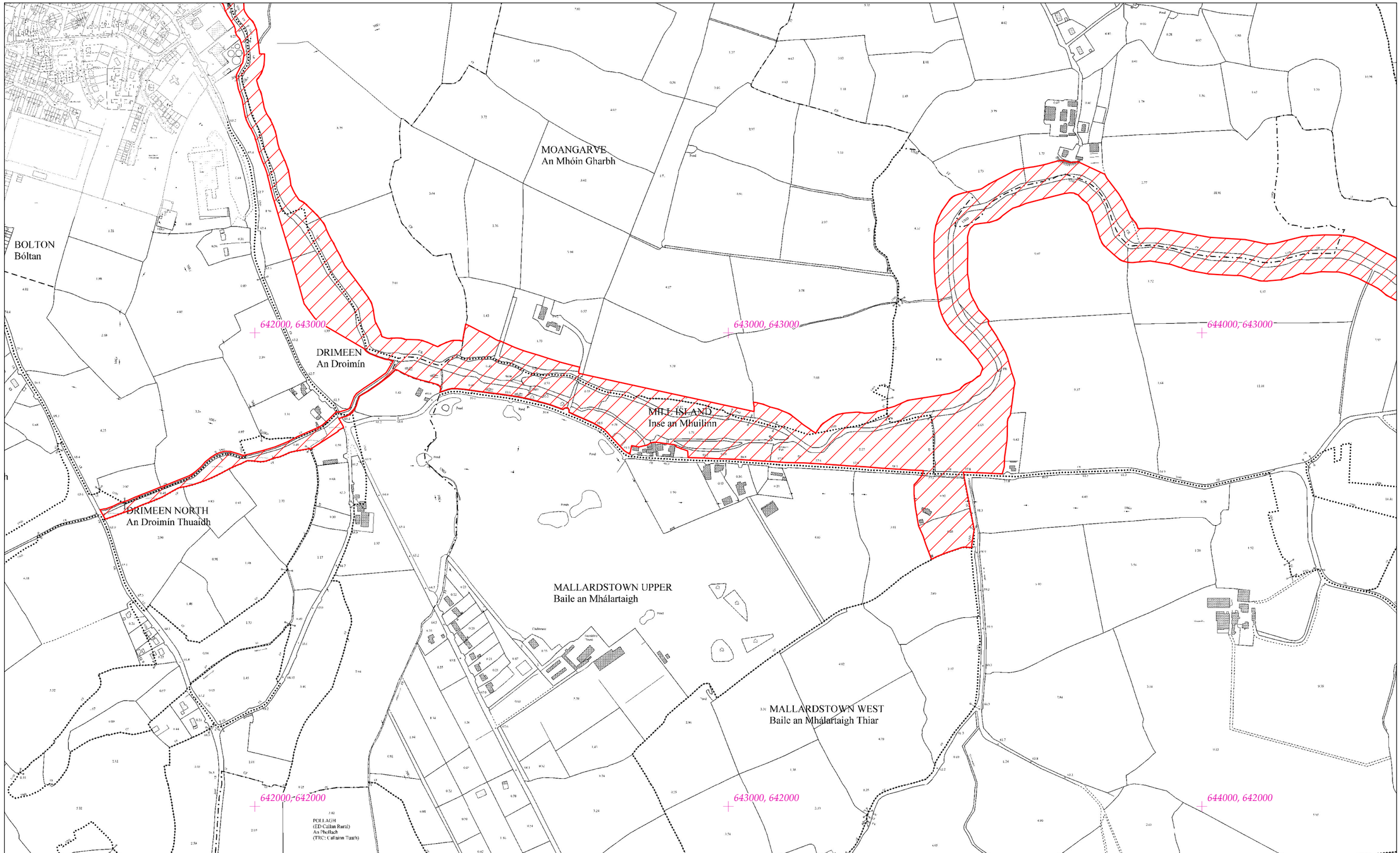


# Rialachán 4(1)(b) / Regulation 4(1)(b)

Leathanach 305 de 446 (Co. Cheatharlach, Co. Chill Dara, Co. Chill Chainnigh, Co. Laoise, Co. Uíbh Fhailí, Co. Thiobraid Árann, Co. Phort Láirge agus Co. Loch Garman.)

Page 305 of 446 (Co. Carlow, Co. Kildare, Co. Kilkenny, Co. Laois, Co. Offaly, Co.Tipperary, Co.Waterford and Co. Wexford)

# LIMISTÉAR FAOI CHAOMHNÚ SPEISIALTA
# SPECIAL AREA OF CONSERVATION

© Rannán Náisiúnta Mapála de Thailte Éireann. Gach ceart ar cosaint. Uimhir Ceadúnais CYAL50351092.
© National Mapping Division of Tailte Éireann . All rights reserved. Licence number CYAL50351092.
Córas Comhordanáidí: Trasteilgean Mercator na hÉireann / Co-ordinate System: Irish Transverse Mercator.

## LCS na Bearú agus na Feoire
## River Barrow and River Nore SAC

1:5000 O.S. TILE 5009d 305 of 446 Uimhir Bhileog Innéacs/ Index Sheet Number: 3

0 0.5km

Scála / Scale 1:7,500

## SITE CODE
## 002162

Leagan / Version: 3.04

Arna chló an / Printed on: 24/10/2024

644000, 645000

645000, 645000

646000, 645000

644000, 644000

645000, 644000

646000, 644000

RBALLY
Corrbhaile

KILBRICKAN
Cill Bhreacáin

CASTLE EVE
Caisleán Íle

# Rialachán 4(1)(b) / Regulation 4(1)(b)

Leathanach 306 de 446

(Co. Cheatharlach, Co. Chill Dara, Co. Chill Chainnigh, Co. Laoise, Co. Uíbh Fhailí, Co. Thiobraid Árann, Co. Phort Láirge agus Co. Loch Garman.)

Page 306 of 446

(Co. Carlow, Co. Kildare, Co. Kilkenny, Co. Laois, Co. Offaly, Co.Tipperary, Co.Waterford and Co. Wexford)

# LIMISTÉAR FAOI CHAOMHNÚ SPEISIALTA
# SPECIAL AREA OF CONSERVATION

**© Rannán Náisiúnta Mapála de Thailte Éireann. Gach ceart ar cosaint. Uimhir Ceadúnais CYAL50351092.**
**© National Mapping Division of Tailte Éireann . All rights reserved. Licence number CYAL50351092.**
**Córas Comhordanáidí: Trasteilgean Mercator na hÉireann / Co-ordinate System: Irish Transverse Mercator.**

## LCS na Bearú agus na Feoire
## River Barrow and River Nore SAC

1:5000 O.S. TILE 5010a 306 of 446 Uimhir Bhileog Innéacs/ Index Sheet Number: 3

0 0.5km

Scála / Scale 1:7,500

## SITE CODE
## 002162

Leagan / Version: 3.04

Arna chló an / Printed on: 24/10/2024

646000, 645000

647000, 645000

648000, 645000

646000, 644000

647000, 644000

648000, 644000

CRONOGE
An Chranóg

NEWTOWN
An Baile Nua
(Shea)
(Shea)

KILLINNY
Cill Finche

SPRUCEHAY
Garraí an Sprúisigh

# Rialachán 4(1)(b) / Regulation 4(1)(b)

Leathanach 307 de 446 (Co. Cheatharlach, Co. Chill Dara, Co. Chill Chainnigh, Co. Laoise, Co. Uíbh Fhailí, Co. Thiobraid Árann, Co. Phort Láirge agus Co. Loch Garman.)

Page 307 of 446 (Co. Carlow, Co. Kildare, Co. Kilkenny, Co. Laois, Co. Offaly, Co.Tipperary, Co.Waterford and Co. Wexford)

# LIMISTÉAR FAOI CHAOMHNÚ SPEISIALTA
# SPECIAL AREA OF CONSERVATION

**© Rannán Náisiúnta Mapála de Thailte Éireann. Gach ceart ar cosaint. Uimhir Ceadúnais CYAL50351092.**
**© National Mapping Division of Tailte Éireann . All rights reserved. Licence number CYAL50351092.**
**Córas Comhordanáidí: Trasteilgean Mercator na hÉireann / Co-ordinate System: Irish Transverse Mercator.**

## LCS na Bearú agus na Feoire
## River Barrow and River Nore SAC

1:5000 O.S. TILE 5010b 307 of 446 Uimhir Bhileog Innéacs/ Index Sheet Number: 3

0 0.5km

Scála / Scale 1:7,500

## SITE CODE
## 002162

Leagan / Version: 3.04

Arna chló an / Printed on: 24/10/2024

644000, 643000

645000, 643000

646000, 643000

MALLARDSTOWN LOWER
Baile an Mhalartaigh Iochtarach

MALLARDSTOWN EAST
Baile an Mhalartaigh Thoir

MALLARDSTOWN EAST(PART OF)
Baile an Mhalartaigh Thoir(Cuid De)

MALLARDSTOWN GREAT(PART OF)
Baile an Mhalartaigh Mór (Cuid De)

RATHCULBIN
Ráth Cuilbín

644000, 642000

645000, 642000

646000, 642000

# Rialachán 4(1)(b) / Regulation 4(1)(b)

Leathanach 308 de 446

Page 308 of 446

(Co. Cheatharlach, Co. Chill Dara, Co. Chill Chainnigh, Co. Laoise, Co. Uíbh Fhailí, Co. Thiobraid Árann, Co. Phort Láirge agus Co. Loch Garman.)

(Co. Carlow, Co. Kildare, Co. Kilkenny, Co. Laois, Co. Offaly, Co.Tipperary, Co.Waterford and Co. Wexford)

# LIMISTÉAR FAOI CHAOMHNÚ SPEISIALTA
# SPECIAL AREA OF CONSERVATION

**© Rannán Náisiúnta Mapála de Thailte Éireann. Gach ceart ar cosaint. Uimhir Ceadúnais CYAL50351092.**
**© National Mapping Division of Tailte Éireann . All rights reserved. Licence number CYAL50351092.**
**Córas Comhordanáidí: Trasteilgean Mercator na hÉireann / Co-ordinate System: Irish Transverse Mercator.**

LCS na Bearú agus na Feoire
River Barrow and River Nore SAC

1:5000 O.S. TILE 5010c 308 of 446 Uimhir Bhileog Innéacs/ Index Sheet Number: 3

SITE CODE
002162

0 0.5km

Scála / Scale 1:7,500

Leagan / Version: 3.04

Arna chló an / Printed on: 24/10/2024

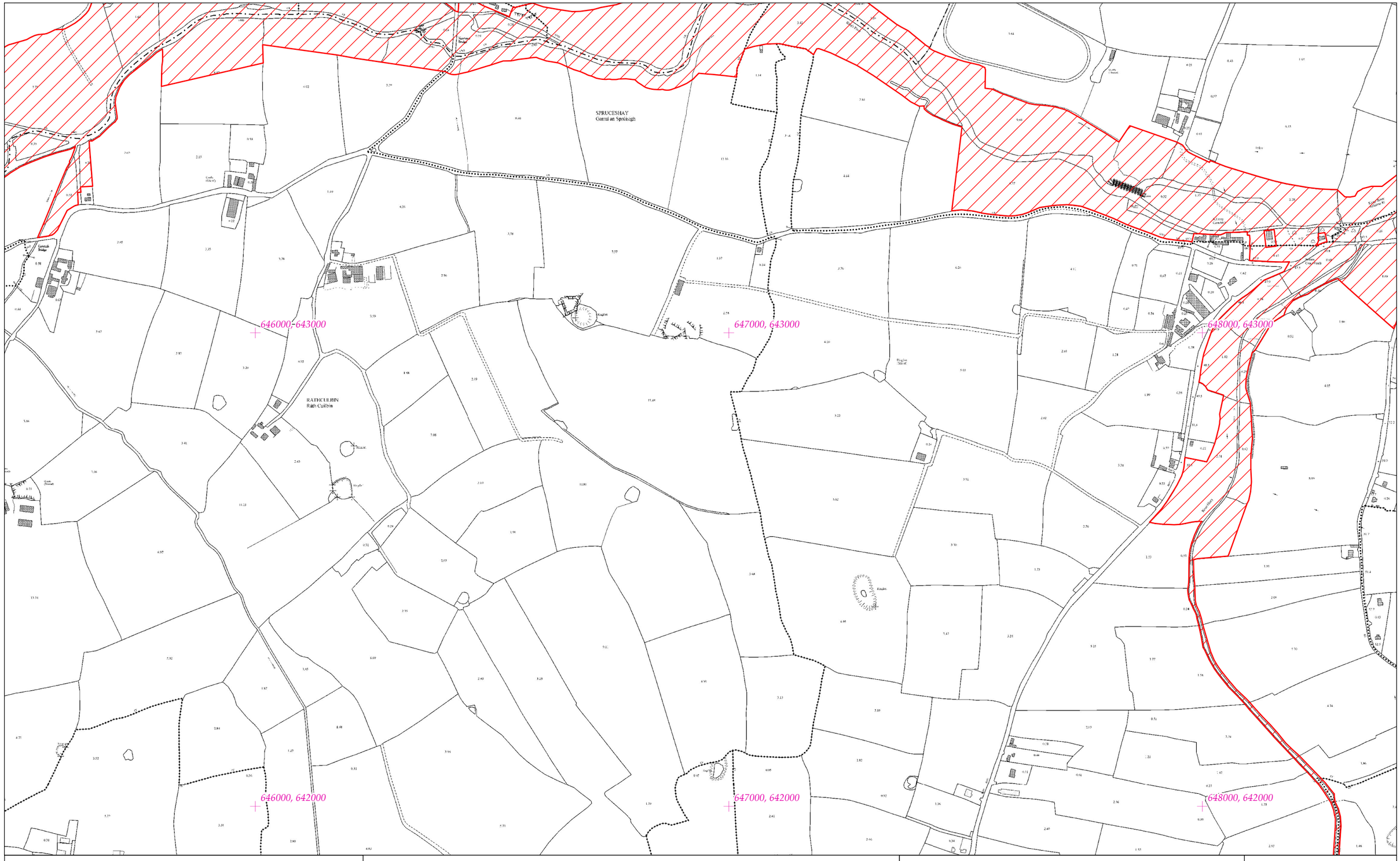


# Rialachán 4(1)(b) / Regulation 4(1)(b)

Leathanach 309 de 446

(Co. Cheatharlach, Co. Chill Dara, Co. Chill Chainnigh, Co. Laoise, Co. Uíbh Fhailí, Co. Thiobraid Árann, Co. Phort Láirge agus Co. Loch Garman.)

Page 309 of 446

(Co. Carlow, Co. Kildare, Co. Kilkenny, Co. Laois, Co. Offaly, Co.Tipperary, Co.Waterford and Co. Wexford)

# LIMISTÉAR FAOI CHAOMHNÚ SPEISIALTA
# SPECIAL AREA OF CONSERVATION

**© Rannán Náisiúnta Mapála de Thailte Éireann. Gach ceart ar cosaint. Uimhir Ceadúnais CYAL50351092.**
**© National Mapping Division of Tailte Éireann . All rights reserved. Licence number CYAL50351092.**
**Córas Comhordanáidí: Trasteilgean Mercator na hÉireann / Co-ordinate System: Irish Transverse Mercator.**

## LCS na Bearú agus na Feoire
## River Barrow and River Nore SAC

1:5000 O.S. TILE 5010d 309 of 446 Uimhir Bhileog Innéacs/ Index Sheet Number: 3

0 0.5km

Scála / Scale 1:7,500

## SITE CODE
## 002162

Leagan / Version: 3.04

Arna chló an / Printed on: 24/10/2024

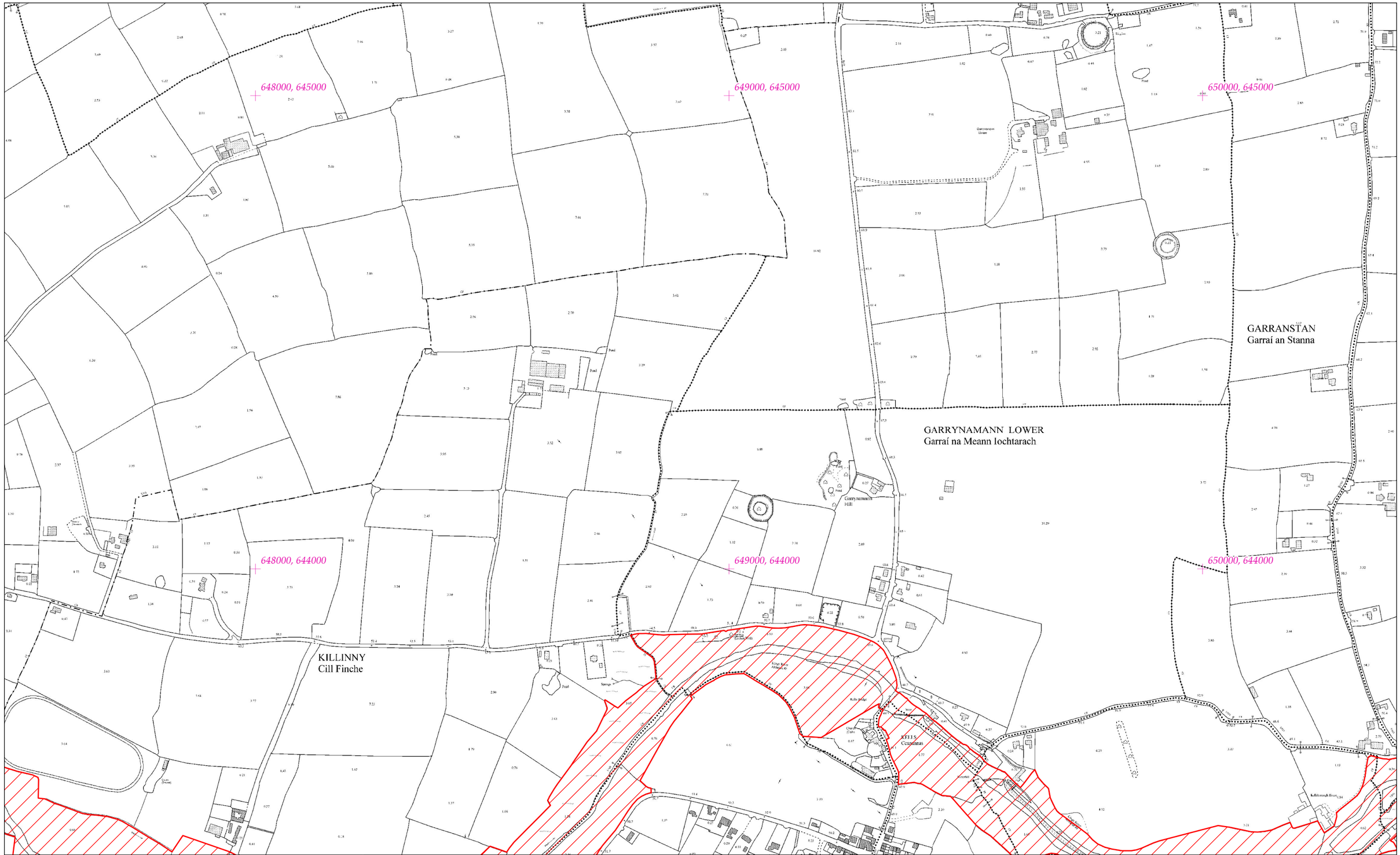


# Rialachán 4(1)(b) / Regulation 4(1)(b)

Leathanach 310 de 446

(Co. Cheatharlach, Co. Chill Dara, Co. Chill Chainnigh, Co. Laoise, Co. Uíbh Fhailí, Co. Thiobraid Árann, Co. Phort Láirge agus Co. Loch Garman.)

Page 310 of 446

(Co. Carlow, Co. Kildare, Co. Kilkenny, Co. Laois, Co. Offaly, Co.Tipperary, Co.Waterford and Co. Wexford)

# LIMISTÉAR FAOI CHAOMHNÚ SPEISIALTA
# SPECIAL AREA OF CONSERVATION

© Rannán Náisiúnta Mapála de Thailte Éireann. Gach ceart ar cosaint. Uimhir Ceadúnais CYAL50351092.
© National Mapping Division of Tailte Éireann . All rights reserved. Licence number CYAL50351092.
Córas Comhordanáidí: Trasteilgean Mercator na hÉireann / Co-ordinate System: Irish Transverse Mercator.

## LCS na Bearú agus na Feoire
## River Barrow and River Nore SAC

1:5000 O.S. TILE 5011a 310 of 446 Uimhir Bhileog Innéacs/ Index Sheet Number: 3

0 0.5km

Scála / Scale 1:7,500

## SITE CODE
## 002162

Leagan / Version: 3.04

Arna chló an / Printed on: 24/10/2024

650000, 645000

651000, 645000

652000, 645000

GARRANSTAN
Garraí an Stanna

KELLSGRANGE
Gráinseach Cheanannais

ENNISNAG
Inis Snag

YNAMANN LOWER
na Meann Iochtarach

650000, 644000

651000, 644000

652000, 644000

RATHDUFF (BAYLEY)
An Ráth Dubh

# Rialachán 4(1)(b) / Regulation 4(1)(b)

Leathanach 311 de 446

(Co. Cheatharlach, Co. Chill Dara, Co. Chill Chainnigh, Co. Laoise, Co. Uíbh Fhailí, Co. Thiobraid Árann, Co. Phort Láirge agus Co. Loch Garman.)

Page 311 of 446

(Co. Carlow, Co. Kildare, Co. Kilkenny, Co. Laois, Co. Offaly, Co.Tipperary, Co.Waterford and Co. Wexford)

# LIMISTÉAR FAOI CHAOMHNÚ SPEISIALTA
# SPECIAL AREA OF CONSERVATION

© Rannán Náisiúnta Mapála de Thailte Éireann. Gach ceart ar cosaint. Uimhir Ceadúnais CYAL50351092.
© National Mapping Division of Tailte Éireann . All rights reserved. Licence number CYAL50351092.
Córas Comhordanáidí: Trasteilgean Mercator na hÉireann / Co-ordinate System: Irish Transverse Mercator.

LCS na Bearú agus na Feoire
River Barrow and River Nore SAC

1:5000 O.S. TILE 5011b 311 of 446 Uimhir Bhileog Innéacs/ Index Sheet Number: 3

0 0.5km

Scála / Scale 1:7,500

SITE CODE
002162

Leagan / Version: 3.04

Arna chló an / Printed on: 24/10/2024

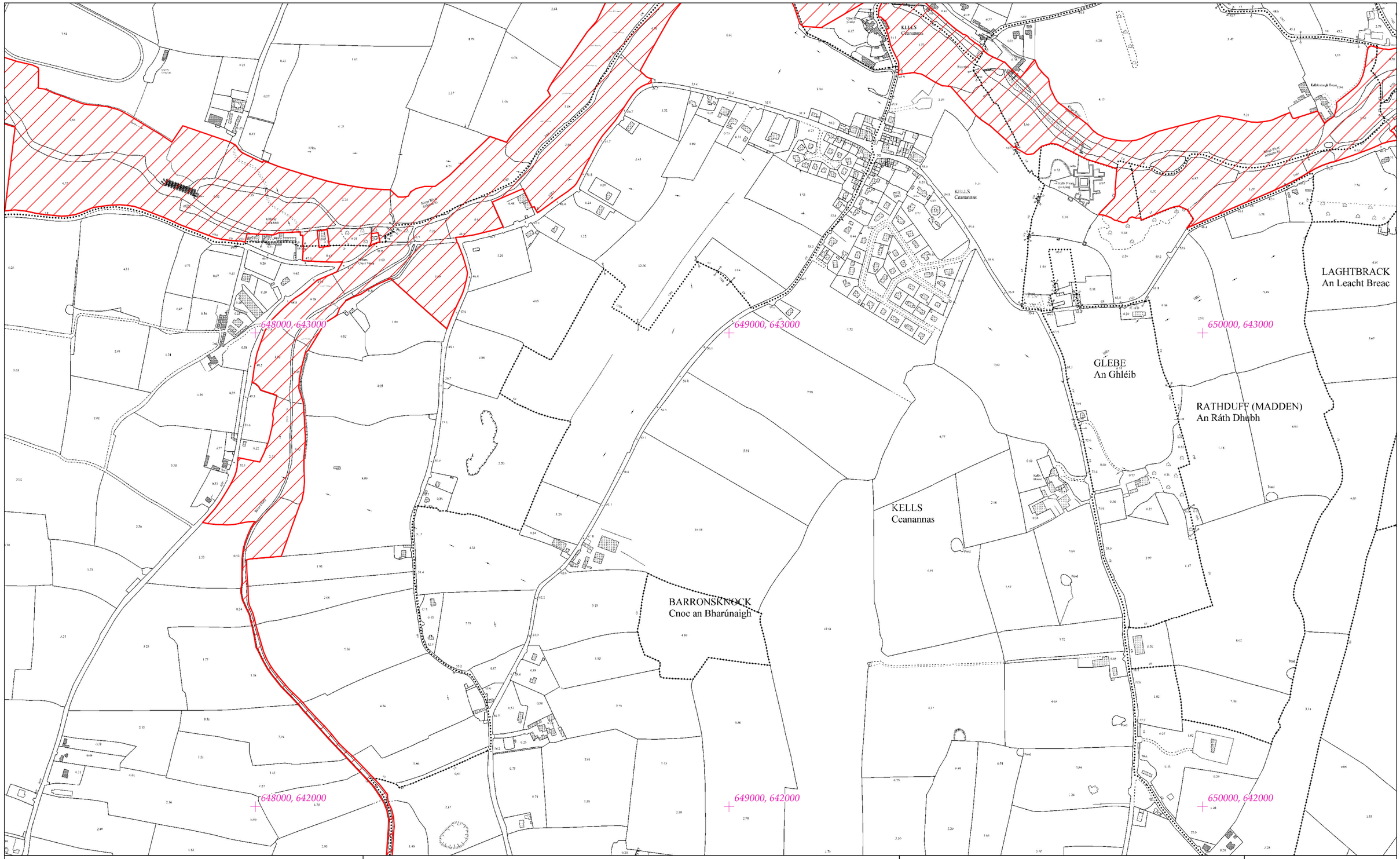


# Rialachán 4(1)(b) / Regulation 4(1)(b)

Leathanach 312 de 446

(Co. Cheatharlach, Co. Chill Dara, Co. Chill Chainnigh, Co. Laoise, Co. Uíbh Fhailí, Co. Thiobraid Árann, Co. Phort Láirge agus Co. Loch Garman.)

Page 312 of 446

(Co. Carlow, Co. Kildare, Co. Kilkenny, Co. Laois, Co. Offaly, Co.Tipperary, Co.Waterford and Co. Wexford)

# LIMISTÉAR FAOI CHAOMHNÚ SPEISIALTA
# SPECIAL AREA OF CONSERVATION

© Rannán Náisiúnta Mapála de Thailte Éireann. Gach ceart ar cosaint. Uimhir Ceadúnais CYAL50351092.
© National Mapping Division of Tailte Éireann . All rights reserved. Licence number CYAL50351092.
Córas Comhordanáidí: Trasteilgean Mercator na hÉireann / Co-ordinate System: Irish Transverse Mercator.

## LCS na Bearú agus na Feoire
## River Barrow and River Nore SAC

1:5000 O.S. TILE 5011c 312 of 446 Uimhir Bhileog Innéacs/ Index Sheet Number: 3

0 0.5km

Scála / Scale 1:7,500

## SITE CODE
## 002162

Leagan / Version: 3.04

Arna chló an / Printed on: 24/10/2024

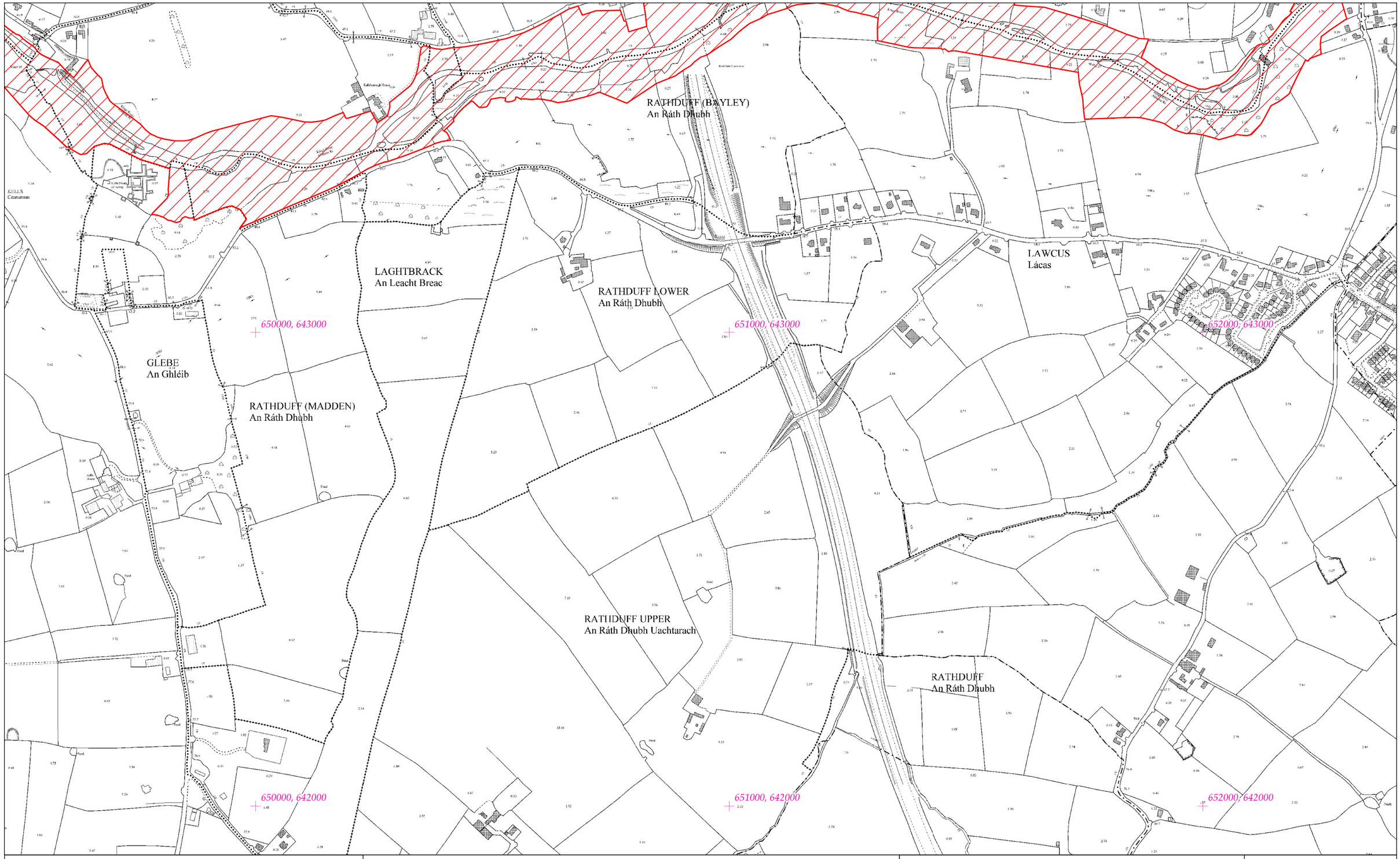


# Rialachán 4(1)(b) / Regulation 4(1)(b)

Leathanach 313 de 446 (Co. Cheatharlach, Co. Chill Dara, Co. Chill Chainnigh, Co. Laoise, Co. Uíbh Fhailí, Co. Thiobraid Árann, Co. Phort Láirge agus Co. Loch Garman.)

Page 313 of 446 (Co. Carlow, Co. Kildare, Co. Kilkenny, Co. Laois, Co. Offaly, Co.Tipperary, Co.Waterford and Co. Wexford)

# LIMISTÉAR FAOI CHAOMHNÚ SPEISIALTA
# SPECIAL AREA OF CONSERVATION

© Rannán Náisiúnta Mapála de Thailte Éireann. Gach ceart ar cosaint. Uimhir Ceadúnais CYAL50351092.
© National Mapping Division of Tailte Éireann . All rights reserved. Licence number CYAL50351092.
Córas Comhordanáidí: Trasteilgean Mercator na hÉireann / Co-ordinate System: Irish Transverse Mercator.

LCS na Bearú agus na Feoire
River Barrow and River Nore SAC

1:5000 O.S. TILE 5011d 313 of 446 Uimhir Bhileog Innéacs/ Index Sheet Number: 3

0 0.5km

Scála / Scale 1:7,500

SITE CODE
002162

Leagan / Version: 3.04

Arna chló an / Printed on: 24/10/2024

652000, 645000

653000, 645000

654000, 645000

ENNISNAG
Inis Snag

652000, 644000

653000, 644000

CARRIGEEN
An Carraigín

654000, 644000

COTTRELLSBOOLY
Buaile an Choitréalaigh

# Rialachán 4(1)(b) / Regulation 4(1)(b)

# LIMISTÉAR FAOI CHAOMHNÚ SPEISIALTA
# SPECIAL AREA OF CONSERVATION

LCS na Bearú agus na Feoire
River Barrow and River Nore SAC

1:5000 O.S. TILE 5012a 314 of 446 Uimhir Bhileog Innéacs/ Index Sheet Number: 3

SITE CODE
002162



(Co. Cheatharlach, Co. Chill Dara, Co. Chill Chainnigh, Co. Laoise, Co. Uíbh Fhailí, Co. Thiobraid Árann, Co. Phort Láirge agus Co. Loch Garman.)

(Co. Carlow, Co. Kildare, Co. Kilkenny, Co. Laois, Co. Offaly, Co.Tipperary, Co.Waterford and Co. Wexford)

© Rannán Náisiúnta Mapála de Thailte Éireann. Gach ceart ar cosaint. Uimhir Ceadúnais CYAL50351092.
© National Mapping Division of Tailte Éireann . All rights reserved. Licence number CYAL50351092.
Córas Comhordanáidí: Trasteilgean Mercator na hÉireann / Co-ordinate System: Irish Transverse Mercator.

0 0.5km

Scála / Scale 1:7,500

Leagan / Version: 3.04

Arna chló an / Printed on: 24/10/2024

654000, 645000

655000, 645000

656000, 645000

KNOCKANORE
Cnoc an Óir

654000, 644000

655000, 644000

656000, 644000

# Rialachán 4(1)(b) / Regulation 4(1)(b)

Leathanach 315 de 446

(Co. Cheatharlach, Co. Chill Dara, Co. Chill Chainnigh, Co. Laoise, Co. Uíbh Fhailí, Co. Thiobraid Árann, Co. Phort Láirge agus Co. Loch Garman.)

Page 315 of 446

(Co. Carlow, Co. Kildare, Co. Kilkenny, Co. Laois, Co. Offaly, Co.Tipperary, Co.Waterford and Co. Wexford)

# LIMISTÉAR FAOI CHAOMHNÚ SPEISIALTA
# SPECIAL AREA OF CONSERVATION

© Rannán Náisiúnta Mapála de Thailte Éireann. Gach ceart ar cosaint. Uimhir Ceadúnais CYAL50351092.
© National Mapping Division of Tailte Éireann . All rights reserved. Licence number CYAL50351092.
Córas Comhordanáidí: Trasteilgean Mercator na hÉireann / Co-ordinate System: Irish Transverse Mercator.

## LCS na Bearú agus na Feoire
## River Barrow and River Nore SAC

1:5000 O.S. TILE 5012b 315 of 446 Uimhir Bhileog Innéacs/ Index Sheet Number: 3

0 0.5km

Scála / Scale 1:7,500

## SITE CODE
## 002162

Leagan / Version: 3.04

Arna chló an / Printed on: 24/10/2024

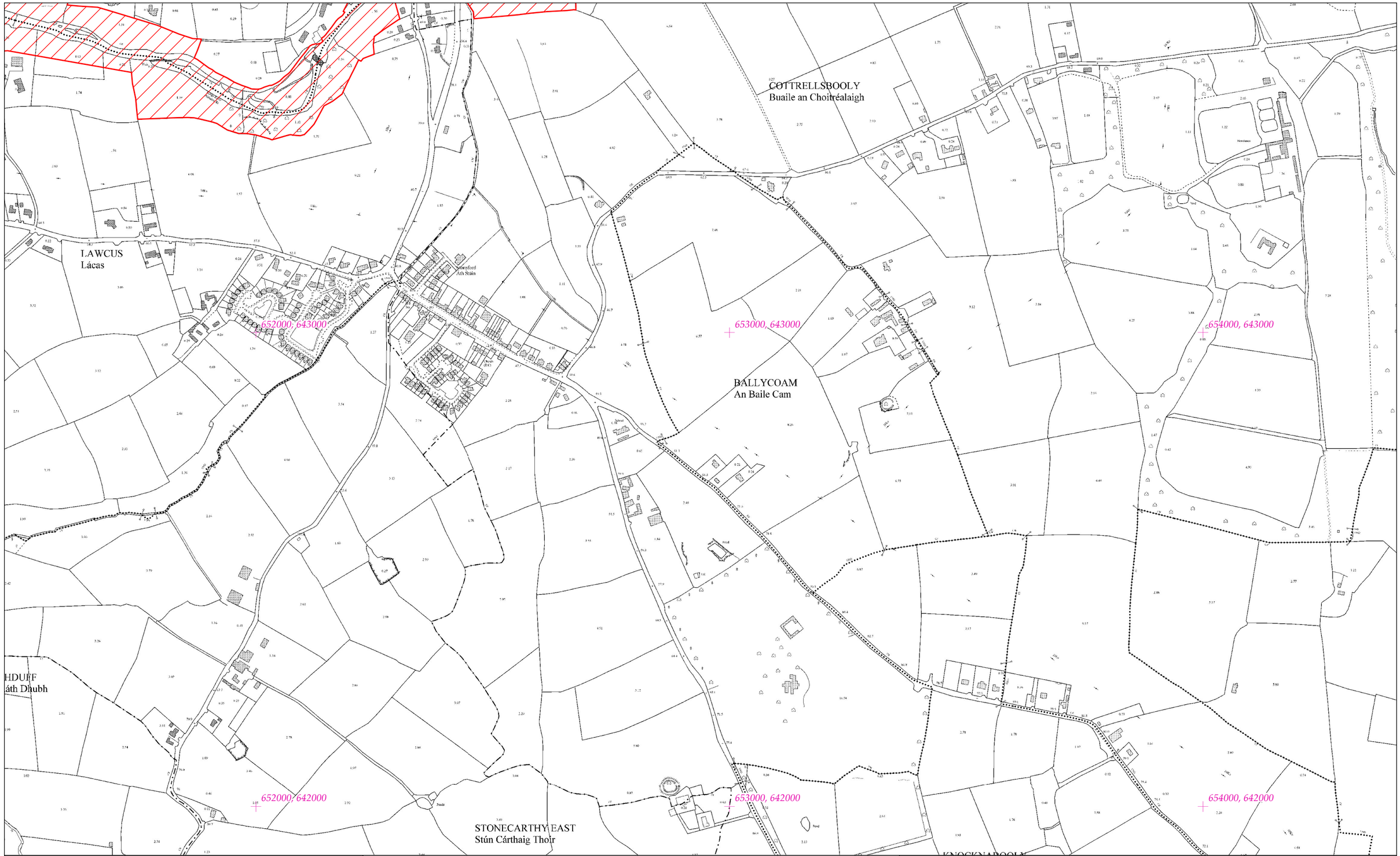


# Rialachán 4(1)(b) / Regulation 4(1)(b)

Leathanach 316 de 446 (Co. Cheatharlach, Co. Chill Dara, Co. Chill Chainnigh, Co. Laoise, Co. Uíbh Fhailí, Co. Thiobraid Árann, Co. Phort Láirge agus Co. Loch Garman.)

Page 316 of 446 (Co. Carlow, Co. Kildare, Co. Kilkenny, Co. Laois, Co. Offaly, Co.Tipperary, Co.Waterford and Co. Wexford)

# LIMISTÉAR FAOI CHAOMHNÚ SPEISIALTA
# SPECIAL AREA OF CONSERVATION

© Rannán Náisiúnta Mapála de Thailte Éireann. Gach ceart ar cosaint. Uimhir Ceadúnais CYAL50351092.
© National Mapping Division of Tailte Éireann . All rights reserved. Licence number CYAL50351092.
Córas Comhordanáidí: Trasteilgean Mercator na hÉireann / Co-ordinate System: Irish Transverse Mercator.

## LCS na Bearú agus na Feoire
## River Barrow and River Nore SAC

1:5000 O.S. TILE 5012c 316 of 446 Uimhir Bhileog Innéacs/ Index Sheet Number: 3

0 0.5km

Scála / Scale 1:7,500

SITE CODE
002162

Leagan / Version: 3.04

Arna chló an / Printed on: 24/10/2024

BALLYLINCH DEMESNE
Baile Uí Loingsigh

WALTONSGROVE OR MOUNTJULIET
Garrán an Bhatúnaigh

654000, 643000

655000, 643000

656000, 643000

654000, 642000

655000, 642000

656000, 642000

# Rialachán 4(1)(b) / Regulation 4(1)(b)

Leathanach 317 de 446

(Co. Cheatharlach, Co. Chill Dara, Co. Chill Chainnigh, Co. Laoise, Co. Uíbh Fhailí, Co. Thiobraid Árann, Co. Phort Láirge agus Co. Loch Garman.)

Page 317 of 446

(Co. Carlow, Co. Kildare, Co. Kilkenny, Co. Laois, Co. Offaly, Co.Tipperary, Co.Waterford and Co. Wexford)

# LIMISTÉAR FAOI CHAOMHNÚ SPEISIALTA
# SPECIAL AREA OF CONSERVATION

© Rannán Náisiúnta Mapála de Thailte Éireann. Gach ceart ar cosaint. Uimhir Ceadúnais CYAL50351092.
© National Mapping Division of Tailte Éireann . All rights reserved. Licence number CYAL50351092.
Córas Comhordanáidí: Trasteilgean Mercator na hÉireann / Co-ordinate System: Irish Transverse Mercator.

## LCS na Bearú agus na Feoire
## River Barrow and River Nore SAC

1:5000 O.S. TILE 5012d 317 of 446 Uimhir Bhileog Innéacs/ Index Sheet Number: 3

0 0.5km

Scála / Scale 1:7,500

## SITE CODE
## 002162

Leagan / Version: 3.04

Arna chló an / Printed on: 24/10/2024

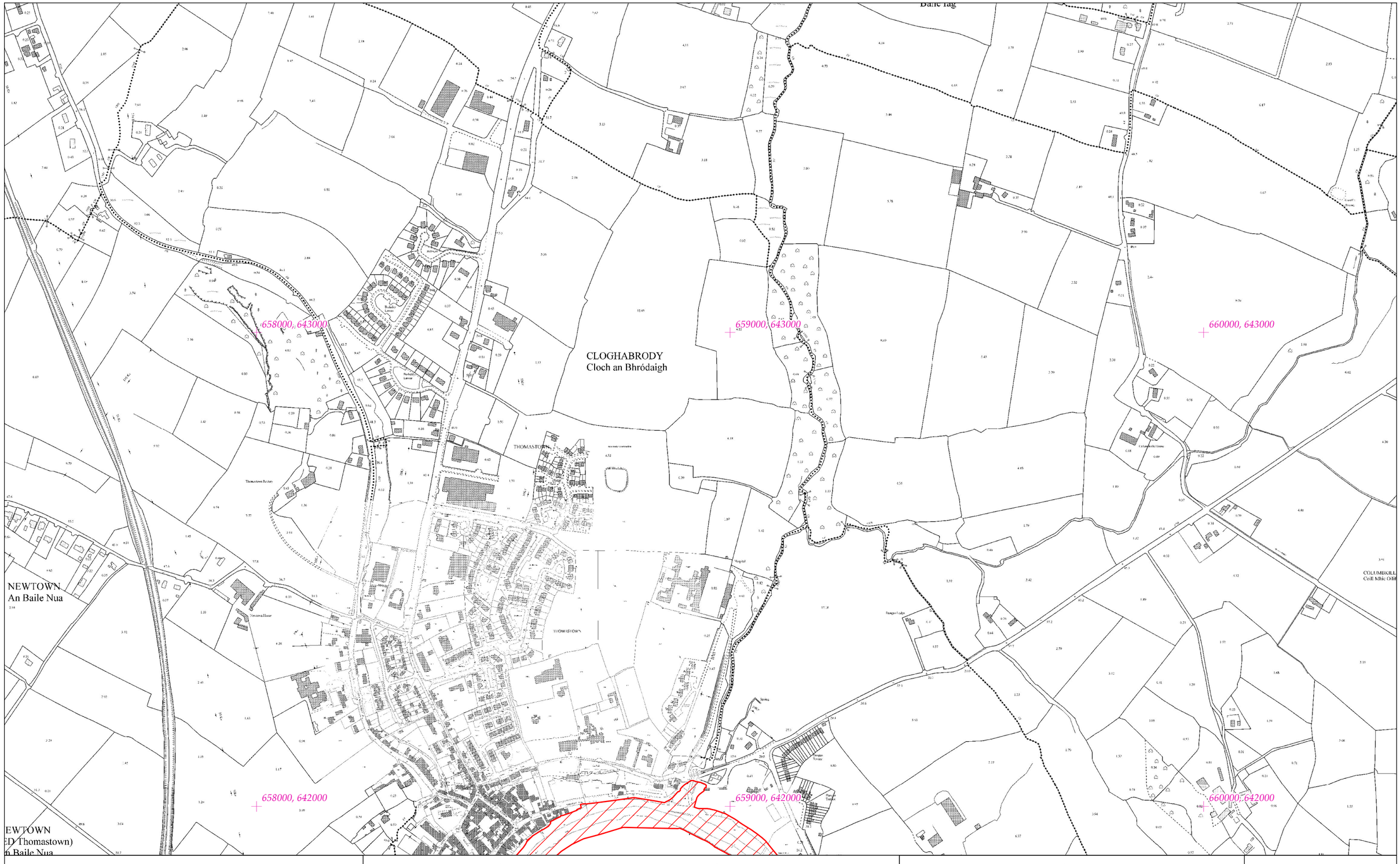


# Rialachán 4(1)(b) / Regulation 4(1)(b)

Leathanach 318 de 446

(Co. Cheatharlach, Co. Chill Dara, Co. Chill Chainnigh, Co. Laoise, Co. Uíbh Fhailí, Co. Thiobraid Árann, Co. Phort Láirge agus Co. Loch Garman.)

Page 318 of 446

(Co. Carlow, Co. Kildare, Co. Kilkenny, Co. Laois, Co. Offaly, Co.Tipperary, Co.Waterford and Co. Wexford)

# LIMISTÉAR FAOI CHAOMHNÚ SPEISIALTA
# SPECIAL AREA OF CONSERVATION

© Rannán Náisiúnta Mapála de Thailte Éireann. Gach ceart ar cosaint. Uimhir Ceadúnais CYAL50351092.
© National Mapping Division of Tailte Éireann . All rights reserved. Licence number CYAL50351092.
Córas Comhordanáidí: Trasteilgean Mercator na hÉireann / Co-ordinate System: Irish Transverse Mercator.

## LCS na Bearú agus na Feoire
## River Barrow and River Nore SAC

1:5000 O.S. TILE 5013d 318 of 446 Uimhir Bhileog Innéacs/ Index Sheet Number: 4

0 0.5km

Scála / Scale 1:7,500

## SITE CODE
## 002162

Leagan / Version: 3.04

Arna chló an / Printed on: 24/10/2024

668000, 645000

669000, 645000

670000, 645000

TINNAPARK
Tigh Na Páirce

BOHERMORE

PRIESTSVALLEY
Gleann An tSagairt

668000, 644000

669000, 644000

670000, 644000

GRAIGUENAMANAGH

Brandonvale

# Rialachán 4(1)(b) / Regulation 4(1)(b)

Leathanach 319 de 446

(Co. Cheatharlach, Co. Chill Dara, Co. Chill Chainnigh, Co. Laoise, Co. Uíbh Fhailí, Co. Thiobraid Árann, Co. Phort Láirge agus Co. Loch Garman.)

Page 319 of 446

(Co. Carlow, Co. Kildare, Co. Kilkenny, Co. Laois, Co. Offaly, Co.Tipperary, Co.Waterford and Co. Wexford)

# LIMISTÉAR FAOI CHAOMHNÚ SPEISIALTA
# SPECIAL AREA OF CONSERVATION

**© Rannán Náisiúnta Mapála de Thailte Éireann. Gach ceart ar cosaint. Uimhir Ceadúnais CYAL50351092.**
**© National Mapping Division of Tailte Éireann . All rights reserved. Licence number CYAL50351092.**
**Córas Comhordanáidí: Trasteilgean Mercator na hÉireann / Co-ordinate System: Irish Transverse Mercator.**

## LCS na Bearú agus na Feoire
## River Barrow and River Nore SAC

1:5000 O.S. TILE 5016a 319 of 446 Uimhir Bhileog Innéacs/ Index Sheet Number: 4

0 0.5km

Scála / Scale 1:7,500

## SITE CODE
## 002162

Leagan / Version: 3.04

Arna chló an / Printed on: 24/10/2024

670000, 645000

671000, 645000

672000, 645000

BOHERMORE

COOLFARNAMANAGH

KNOCKBODALY

HARRISTOWN

Harristown

670000, 644000

GRAIGUENAMANAGH

671000, 644000

672000, 644000

Graiguenamanagh

Newpark

Brandonvale

# Rialachán 4(1)(b) / Regulation 4(1)(b)

Leathanach 320 de 446

Page 320 of 446

(Co. Cheatharlach, Co. Chill Dara, Co. Chill Chainnigh, Co. Laoise, Co. Uíbh Fhailí, Co. Thiobraid Árann, Co. Phort Láirge agus Co. Loch Garman.)

(Co. Carlow, Co. Kildare, Co. Kilkenny, Co. Laois, Co. Offaly, Co.Tipperary, Co.Waterford and Co. Wexford)

# LIMISTÉAR FAOI CHAOMHNÚ SPEISIALTA
# SPECIAL AREA OF CONSERVATION

© Rannán Náisiúnta Mapála de Thailte Éireann. Gach ceart ar cosaint. Uimhir Ceadúnais CYAL50351092.
© National Mapping Division of Tailte Éireann . All rights reserved. Licence number CYAL50351092.
Córas Comhordanáidí: Trasteilgean Mercator na hÉireann / Co-ordinate System: Irish Transverse Mercator.

## LCS na Bearú agus na Feoire
## River Barrow and River Nore SAC

1:5000 O.S. TILE 5016b 320 of 446 Uimhir Bhileog Innéacs/ Index Sheet Number: 4

0 0.5km

Scála / Scale 1:7,500

## SITE CODE
## 002162

Leagan / Version: 3.04

Arna chló an / Printed on: 24/10/2024

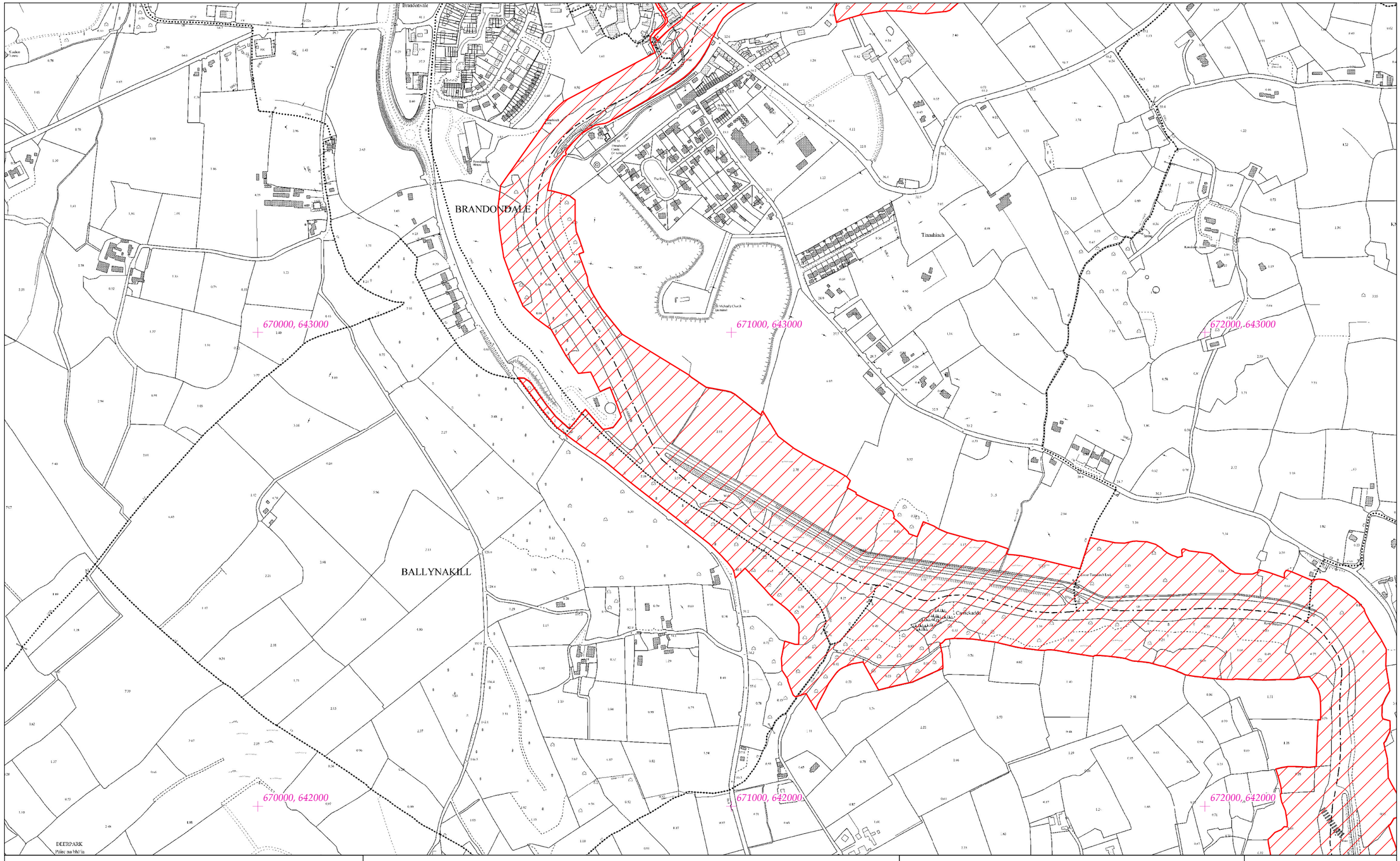


# Rialachán 4(1)(b) / Regulation 4(1)(b)

Leathanach 321 de 446

Page 321 of 446

(Co. Cheatharlach, Co. Chill Dara, Co. Chill Chainnigh, Co. Laoise, Co. Uíbh Fhailí, Co. Thiobraid Árann, Co. Phort Láirge agus Co. Loch Garman.)

(Co. Carlow, Co. Kildare, Co. Kilkenny, Co. Laois, Co. Offaly, Co.Tipperary, Co.Waterford and Co. Wexford)

# LIMISTÉAR FAOI CHAOMHNÚ SPEISIALTA
# SPECIAL AREA OF CONSERVATION

**© Rannán Náisiúnta Mapála de Thailte Éireann. Gach ceart ar cosaint. Uimhir Ceadúnais CYAL50351092.**
**© National Mapping Division of Tailte Éireann . All rights reserved. Licence number CYAL50351092.**
**Córas Comhordanáidí: Trasteilgean Mercator na hÉireann / Co-ordinate System: Irish Transverse Mercator.**

## LCS na Bearú agus na Feoire
## River Barrow and River Nore SAC

1:5000 O.S. TILE 5016d 321 of 446 Uimhir Bhileog Innéacs/ Index Sheet Number: 4

0 0.5km

Scála / Scale 1:7,500

## SITE CODE
## 002162

Leagan / Version: 3.04

Arna chló an / Printed on: 24/10/2024

672000, 645000

673000, 645000

674000, 645000

KNOCKBODALY

HARRISTOWN

BALLYHEGAN

672000, 644000

673000, 644000

674000, 644000

# Rialachán 4(1)(b) / Regulation 4(1)(b)

Leathanach 322 de 446

(Co. Cheatharlach, Co. Chill Dara, Co. Chill Chainnigh, Co. Laoise, Co. Uíbh Fhailí, Co. Thiobraid Árann, Co. Phort Láirge agus Co. Loch Garman.)

Page 322 of 446

(Co. Carlow, Co. Kildare, Co. Kilkenny, Co. Laois, Co. Offaly, Co.Tipperary, Co.Waterford and Co. Wexford)

# LIMISTÉAR FAOI CHAOMHNÚ SPEISIALTA
# SPECIAL AREA OF CONSERVATION

**© Rannán Náisiúnta Mapála de Thailte Éireann. Gach ceart ar cosaint. Uimhir Ceadúnais CYAL50351092.**
**© National Mapping Division of Tailte Éireann . All rights reserved. Licence number CYAL50351092.**
**Córas Comhordanáidí: Trasteilgean Mercator na hÉireann / Co-ordinate System: Irish Transverse Mercator.**

## LCS na Bearú agus na Feoire
## River Barrow and River Nore SAC

1:5000 O.S. TILE 5017a 322 of 446 Uimhir Bhileog Innéacs/ Index Sheet Number: 4

0 0.5km

Scála / Scale 1:7,500

## SITE CODE
## 002162

Leagan / Version: 3.04

Arna chló an / Printed on: 24/10/2024

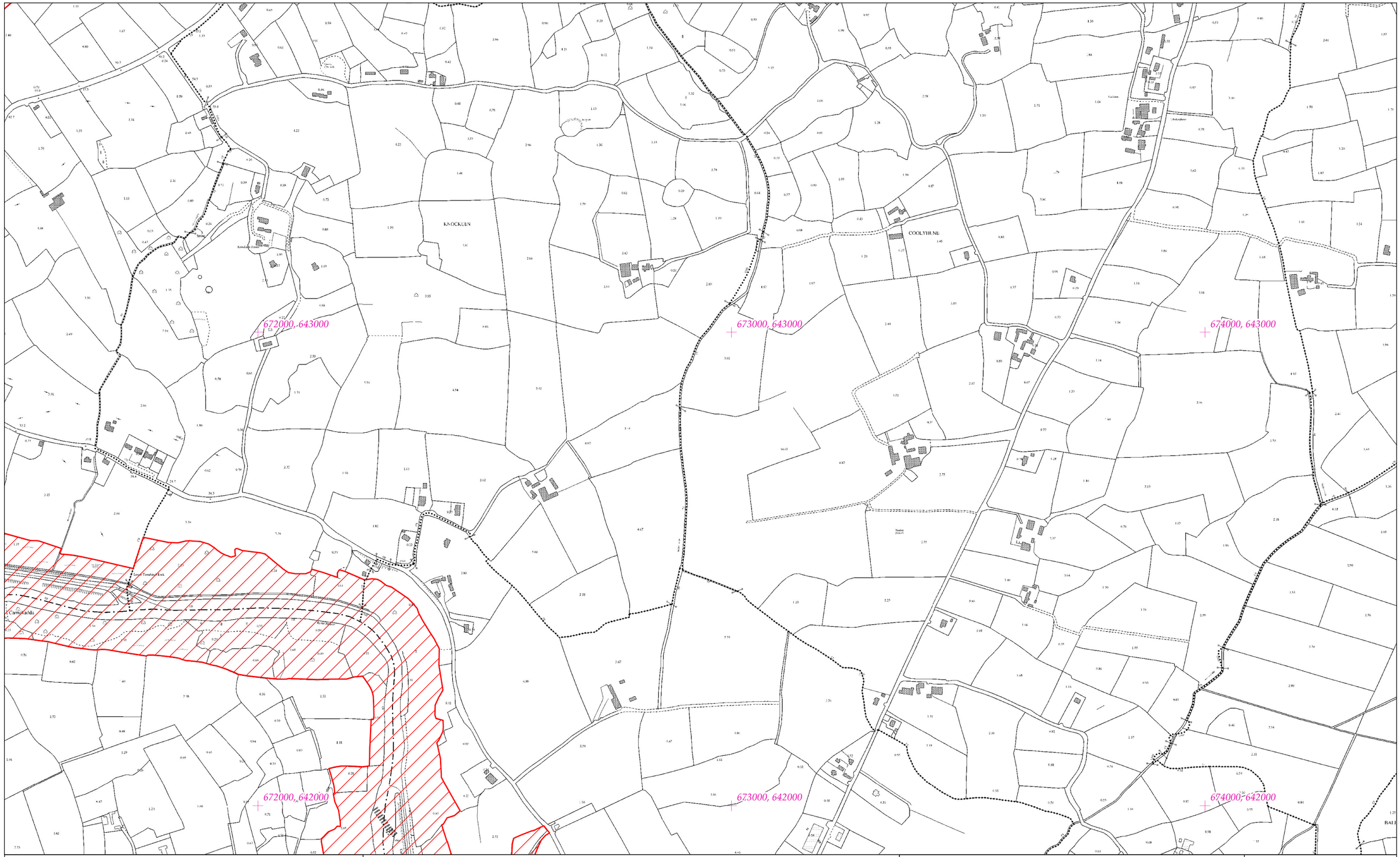


# Rialachán 4(1)(b) / Regulation 4(1)(b)

Leathanach 323 de 446 (Co. Cheatharlach, Co. Chill Dara, Co. Chill Chainnigh, Co. Laoise, Co. Uíbh Fhailí, Co. Thiobraid Árann, Co. Phort Láirge agus Co. Loch Garman.)

Page 323 of 446 (Co. Carlow, Co. Kildare, Co. Kilkenny, Co. Laois, Co. Offaly, Co.Tipperary, Co.Waterford and Co. Wexford)

# LIMISTÉAR FAOI CHAOMHNÚ SPEISIALTA
# SPECIAL AREA OF CONSERVATION

© Rannán Náisiúnta Mapála de Thailte Éireann. Gach ceart ar cosaint. Uimhir Ceadúnais CYAL50351092.
© National Mapping Division of Tailte Éireann . All rights reserved. Licence number CYAL50351092.
Córas Comhordanáidí: Trasteilgean Mercator na hÉireann / Co-ordinate System: Irish Transverse Mercator.

## LCS na Bearú agus na Feoire
## River Barrow and River Nore SAC

1:5000 O.S. TILE 5017c 323 of 446 Uimhir Bhileog Innéacs/ Index Sheet Number: 4

0 0.5km

Scála / Scale 1:7,500

## SITE CODE
## 002162

Leagan / Version: 3.04

Arna chló an / Printed on: 24/10/2024

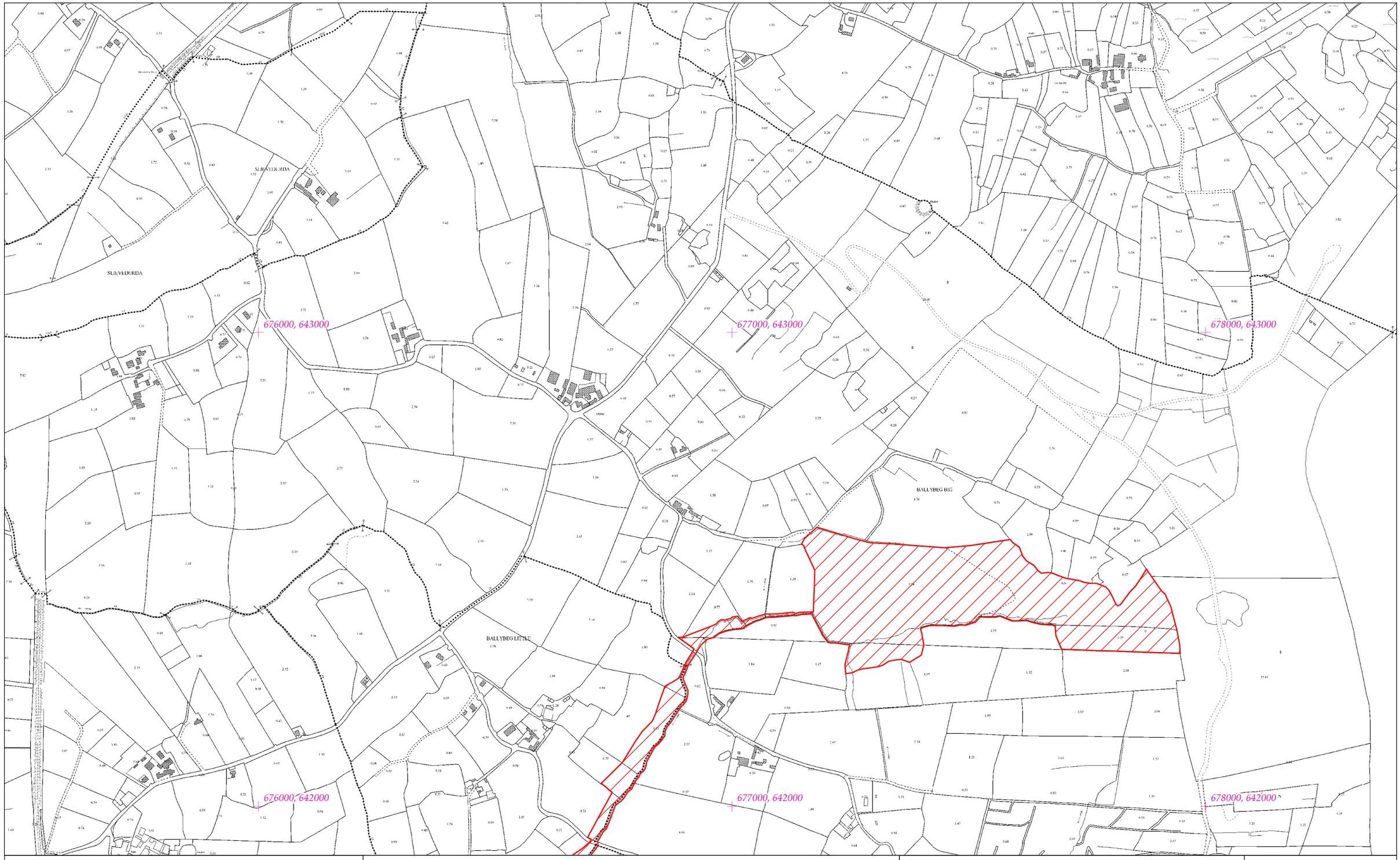


# Rialachán 4(1)(b) / Regulation 4(1)(b)

Leathanach 324 de 446

(Co. Cheatharlach, Co. Chill Dara, Co. Chill Chainnigh, Co. Laoise, Co. Uíbh Fhailí, Co. Thiobraid Árann, Co. Phort Láirge agus Co. Loch Garman.)

Page 324 of 446

(Co. Carlow, Co. Kildare, Co. Kilkenny, Co. Laois, Co. Offaly, Co.Tipperary, Co.Waterford and Co. Wexford)

# LIMISTÉAR FAOI CHAOMHNÚ SPEISIALTA
# SPECIAL AREA OF CONSERVATION

**© Rannán Náisiúnta Mapála de Thailte Éireann. Gach ceart ar cosaint. Uimhir Ceadúnais CYAL50351092.**
**© National Mapping Division of Tailte Éireann . All rights reserved. Licence number CYAL50351092.**
**Córas Comhordanáidí: Trasteilgean Mercator na hÉireann / Co-ordinate System: Irish Transverse Mercator.**

## LCS na Bearú agus na Feoire
## River Barrow and River Nore SAC

1:5000 O.S. TILE 5018c 324 of 446 Uimhir Bhileog Innéacs/ Index Sheet Number: 4

0 0.5km

Scála / Scale 1:7,500

## SITE CODE
## 002162

Leagan / Version: 3.04

Arna chló an / Printed on: 24/10/2024

678000, 643000

679000, 643000

680000, 643000

678000, 642000

679000, 642000

680000, 642000

# Rialachán 4(1)(b) / Regulation 4(1)(b)

Leathanach 325 de 446

Page 325 of 446

(Co. Cheatharlach, Co. Chill Dara, Co. Chill Chainnigh, Co. Laoise, Co. Uíbh Fhailí, Co. Thiobraid Árann, Co. Phort Láirge agus Co. Loch Garman.)

(Co. Carlow, Co. Kildare, Co. Kilkenny, Co. Laois, Co. Offaly, Co.Tipperary, Co.Waterford and Co. Wexford)

# LIMISTÉAR FAOI CHAOMHNÚ SPEISIALTA
# SPECIAL AREA OF CONSERVATION

© Rannán Náisiúnta Mapála de Thailte Éireann. Gach ceart ar cosaint. Uimhir Ceadúnais CYAL50351092.
© National Mapping Division of Tailte Éireann . All rights reserved. Licence number CYAL50351092.
Córas Comhordanáidí: Trasteilgean Mercator na hÉireann / Co-ordinate System: Irish Transverse Mercator.

## LCS na Bearú agus na Feoire
## River Barrow and River Nore SAC

1:5000 O.S. TILE 5018d 325 of 446 Uimhir Bhileog Innéacs/ Index Sheet Number: 4

0 0.5km

Scála / Scale 1:7,500

## SITE CODE
## 002162

Leagan / Version: 3.04

Arna chló an / Printed on: 24/10/2024

634000, 642000

635000, 642000

636000, 642000

634000, 641000

635000, 641000

636000, 641000

KYLEAGLANNA
Coill an Ghleanna

KYLEADUHIR

BAWNAVRONA UPPER
Bábhún an Bhránaigh Uachtarach

BAWNAVRONA LOWER
Bábhún an Bhránaigh Iochtarach

# Rialachán 4(1)(b) / Regulation 4(1)(b)

Leathanach 326 de 446

(Co. Cheatharlach, Co. Chill Dara, Co. Chill Chainnigh, Co. Laoise, Co. Uíbh Fhailí, Co. Thiobraid Árann, Co. Phort Láirge agus Co. Loch Garman.)

Page 326 of 446

(Co. Carlow, Co. Kildare, Co. Kilkenny, Co. Laois, Co. Offaly, Co.Tipperary, Co.Waterford and Co. Wexford)

# LIMISTÉAR FAOI CHAOMHNÚ SPEISIALTA
# SPECIAL AREA OF CONSERVATION

**© Rannán Náisiúnta Mapála de Thailte Éireann. Gach ceart ar cosaint. Uimhir Ceadúnais CYAL50351092.**
**© National Mapping Division of Tailte Éireann . All rights reserved. Licence number CYAL50351092.**
**Córas Comhordanáidí: Trasteilgean Mercator na hÉireann / Co-ordinate System: Irish Transverse Mercator.**

LCS na Bearú agus na Feoire
River Barrow and River Nore SAC

1:5000 O.S. TILE 5067b 326 of 446 Uimhir Bhileog Innéacs/ Index Sheet Number: 3

0 0.5km

Scála / Scale 1:7,500

SITE CODE
002162

Leagan / Version: 3.04

Arna chló an / Printed on: 24/10/2024

636000, 642000

637000, 642000

638000, 642000

636000, 641000

637000, 641000

638000, 641000

KYLEADUIIR

BOG COMMONS
Móin an Iarla

ATLATIEENOE UPPER
Ait an Tí Nua Uachtarach

BOHERAWARRAGA
Bhóthar an Mhargaidh

BAUNEEN
An Báinín

COOLOGE
An Chúlóg

GURTEEN
(Pennefather)

# Rialachán 4(1)(b) / Regulation 4(1)(b)

Leathanach 327 de 446

(Co. Cheatharlach, Co. Chill Dara, Co. Chill Chainnigh, Co. Laoise, Co. Uíbh Fhailí, Co. Thiobraid Árann, Co. Phort Láirge agus Co. Loch Garman.)

Page 327 of 446

(Co. Carlow, Co. Kildare, Co. Kilkenny, Co. Laois, Co. Offaly, Co.Tipperary, Co.Waterford and Co. Wexford)

# LIMISTÉAR FAOI CHAOMHNÚ SPEISIALTA
# SPECIAL AREA OF CONSERVATION

**© Rannán Náisiúnta Mapála de Thailte Éireann. Gach ceart ar cosaint. Uimhir Ceadúnais CYAL50351092.**
**© National Mapping Division of Tailte Éireann . All rights reserved. Licence number CYAL50351092.**
**Córas Comhordanáidí: Trasteilgean Mercator na hÉireann / Co-ordinate System: Irish Transverse Mercator.**

## LCS na Bearú agus na Feoire
## River Barrow and River Nore SAC

1:5000 O.S. TILE 5068a 327 of 446 Uimhir Bhileog Innéacs/ Index Sheet Number: 3

0 0.5km

Scála / Scale 1:7,500

## SITE CODE
## 002162

Leagan / Version: 3.04

Arna chló an / Printed on: 24/10/2024

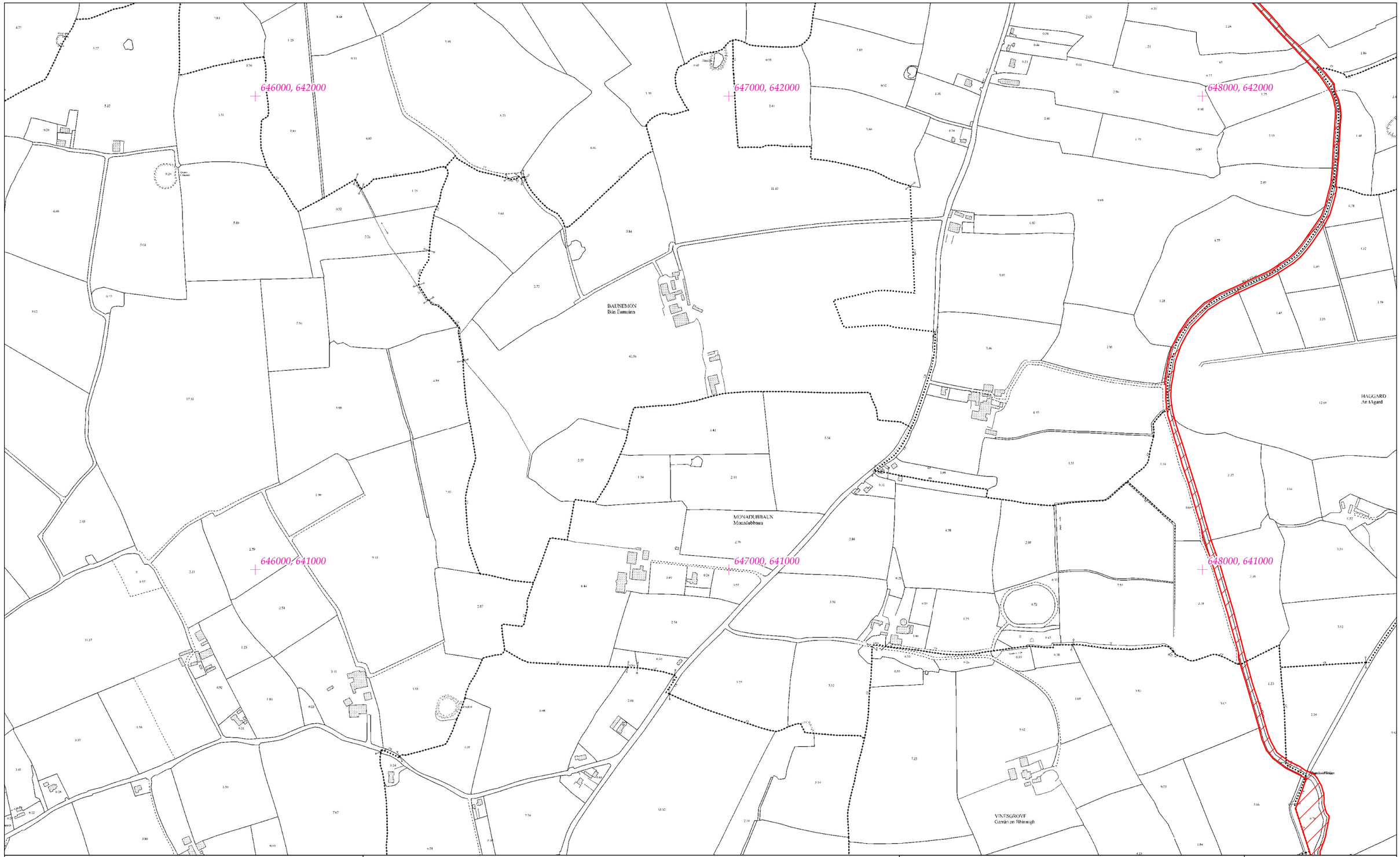


# Rialachán 4(1)(b) / Regulation 4(1)(b)

Leathanach 328 de 446 (Co. Cheatharlach, Co. Chill Dara, Co. Chill Chainnigh, Co. Laoise, Co. Uíbh Fhailí, Co. Thiobraid Árann, Co. Phort Láirge agus Co. Loch Garman.)

Page 328 of 446 (Co. Carlow, Co. Kildare, Co. Kilkenny, Co. Laois, Co. Offaly, Co.Tipperary, Co.Waterford and Co. Wexford)

# LIMISTÉAR FAOI CHAOMHNÚ SPEISIALTA
# SPECIAL AREA OF CONSERVATION

**© Rannán Náisiúnta Mapála de Thailte Éireann. Gach ceart ar cosaint. Uimhir Ceadúnais CYAL50351092.**
**© National Mapping Division of Tailte Éireann . All rights reserved. Licence number CYAL50351092.**
**Córas Comhordanáidí: Trasteilgean Mercator na hÉireann / Co-ordinate System: Irish Transverse Mercator.**

LCS na Bearú agus na Feoire
River Barrow and River Nore SAC

1:5000 O.S. TILE 5070b 328 of 446 Uimhir Bhileog Innéacs/ Index Sheet Number: 3

0 0.5km

Scála / Scale 1:7,500

SITE CODE
002162

Leagan / Version: 3.04

Arna chló an / Printed on: 24/10/2024

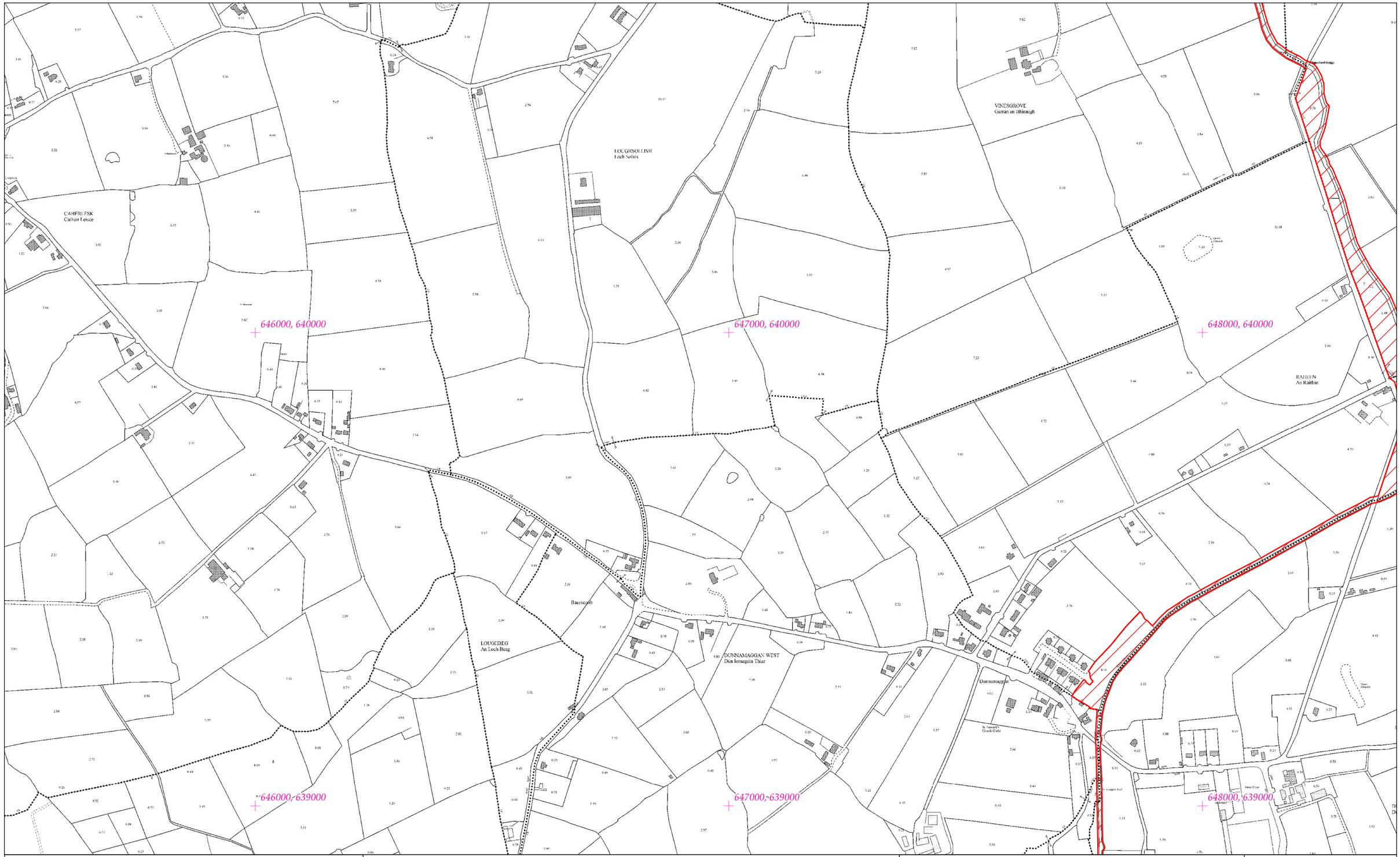


# Rialachán 4(1)(b) / Regulation 4(1)(b)

Leathanach 329 de 446

Page 329 of 446

(Co. Cheatharlach, Co. Chill Dara, Co. Chill Chainnigh, Co. Laoise, Co. Uíbh Fhailí, Co. Thiobraid Árann, Co. Phort Láirge agus Co. Loch Garman.)

(Co. Carlow, Co. Kildare, Co. Kilkenny, Co. Laois, Co. Offaly, Co.Tipperary, Co.Waterford and Co. Wexford)

# LIMISTÉAR FAOI CHAOMHNÚ SPEISIALTA
# SPECIAL AREA OF CONSERVATION

© Rannán Náisiúnta Mapála de Thailte Éireann. Gach ceart ar cosaint. Uimhir Ceadúnais CYAL50351092.
© National Mapping Division of Tailte Éireann . All rights reserved. Licence number CYAL50351092.
Córas Comhordanáidí: Trasteilgean Mercator na hÉireann / Co-ordinate System: Irish Transverse Mercator.

## LCS na Bearú agus na Feoire
## River Barrow and River Nore SAC

1:5000 O.S. TILE 5070d 329 of 446 Uimhir Bhileog Innéacs/ Index Sheet Number: 3

0 0.5km

Scála / Scale 1:7,500

## SITE CODE
## 002162

Leagan / Version: 3.04

Arna chló an / Printed on: 24/10/2024

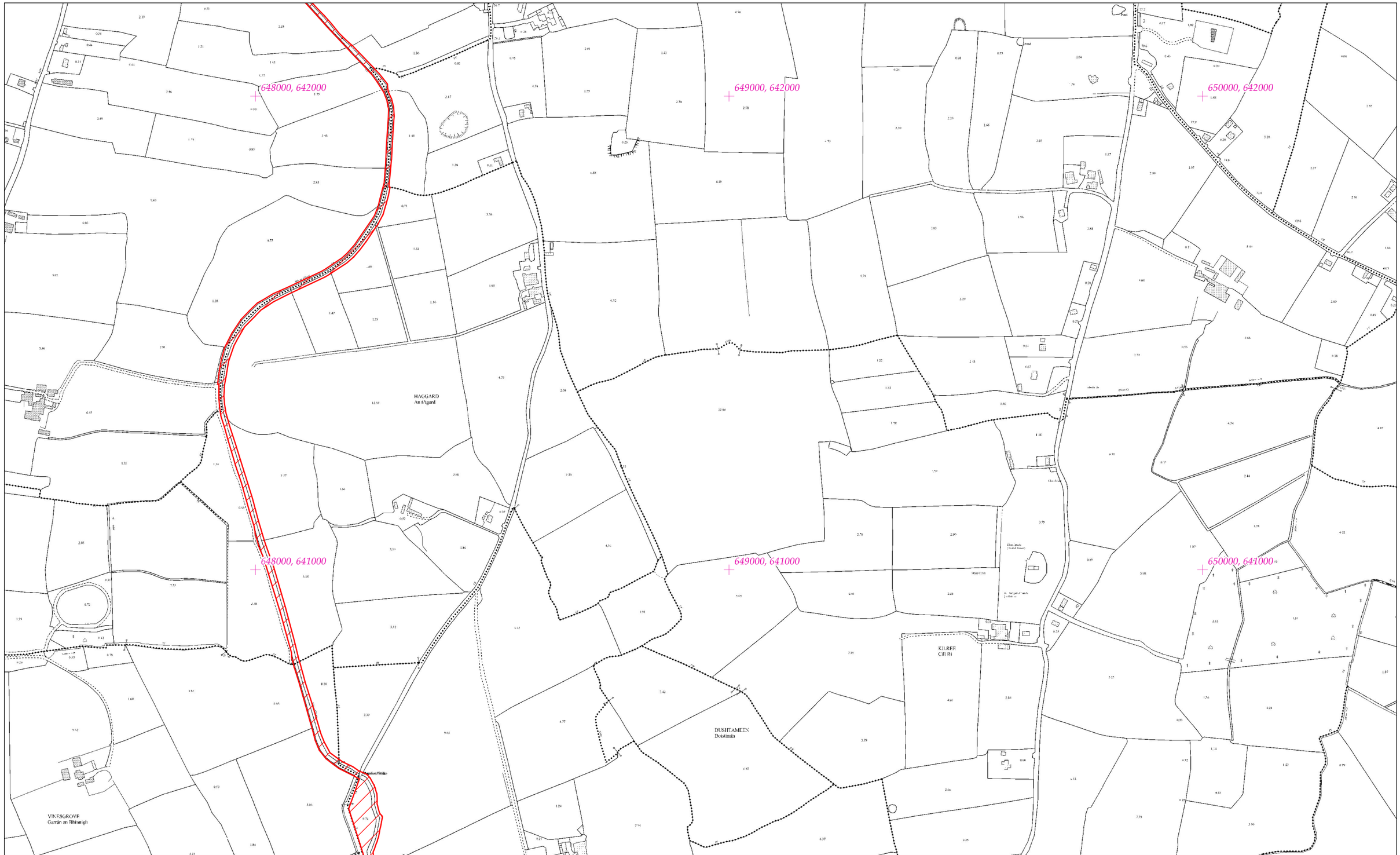


# Rialachán 4(1)(b) / Regulation 4(1)(b)

Leathanach 330 de 446 (Co. Cheatharlach, Co. Chill Dara, Co. Chill Chainnigh, Co. Laoise, Co. Uíbh Fhailí, Co. Thiobraid Árann, Co. Phort Láirge agus Co. Loch Garman.)

Page 330 of 446 (Co. Carlow, Co. Kildare, Co. Kilkenny, Co. Laois, Co. Offaly, Co.Tipperary, Co.Waterford and Co. Wexford)

# LIMISTÉAR FAOI CHAOMHNÚ SPEISIALTA
# SPECIAL AREA OF CONSERVATION

© Rannán Náisiúnta Mapála de Thailte Éireann. Gach ceart ar cosaint. Uimhir Ceadúnais CYAL50351092.
© National Mapping Division of Tailte Éireann . All rights reserved. Licence number CYAL50351092.
Córas Comhordanáidí: Trasteilgean Mercator na hÉireann / Co-ordinate System: Irish Transverse Mercator.

## LCS na Bearú agus na Feoire
## River Barrow and River Nore SAC

1:5000 O.S. TILE 5071a 330 of 446 Uimhir Bhileog Innéacs/ Index Sheet Number: 3

0 0.5km

Scála / Scale 1:7,500

## SITE CODE
## 002162

Leagan / Version: 3.04

Arna chló an / Printed on: 24/10/2024

VINEGROVE
Garrán an Fhíonnaigh

BUSHTEAMLEN
Boitínín

GROVEBEG
An Garrán Beag

RAHEEN
An Ráithín

DUNNAMAGGAN EAST
Dún Tomagáin Thoir

SHORTALLSTOWN
Baile an tSeirtéalaigh

Dunnamaggin

St. Lasair's Church (Ruin)

Pond

Stone Circle

Ringfort - Rath

Graves (Historic)

Graves (Historic)

Graves (Historic)

654000, 642000

655000, 642000

656000, 642000

NOCKNABOOLY
hoc na Buaile

WALTON'S GROVE OR MOUNTJULIET
Garrán an Bhatúnaigh

LDTOWN
n Seanbhaile

654000, 641000

GLENMORE
An Gleann Mór

655000, 641000

656000, 641000

JERPOINTCHURCH
Teampall Sheireapóin

JERPOI
Teampa

# Rialachán 4(1)(b) / Regulation 4(1)(b)

Leathanach 332 de 446 (Co. Cheatharlach, Co. Chill Dara, Co. Chill Chainnigh, Co. Laoise, Co. Uíbh Fhailí, Co. Thiobraid Árann, Co. Phort Láirge agus Co. Loch Garman.)

Page 332 of 446 (Co. Carlow, Co. Kildare, Co. Kilkenny, Co. Laois, Co. Offaly, Co.Tipperary, Co.Waterford and Co. Wexford)

# LIMISTÉAR FAOI CHAOMHNÚ SPEISIALTA
# SPECIAL AREA OF CONSERVATION

© Rannán Náisiúnta Mapála de Thailte Éireann. Gach ceart ar cosaint. Uimhir Ceadúnais CYAL50351092.
© National Mapping Division of Tailte Éireann . All rights reserved. Licence number CYAL50351092.
Córas Comhordanáidí: Trasteilgean Mercator na hÉireann / Co-ordinate System: Irish Transverse Mercator.

LCS na Bearú agus na Feoire
River Barrow and River Nore SAC

1:5000 O.S. TILE 5072b 332 of 446 Uimhir Bhileog Innéacs/ Index Sheet Number: 3

0 0.5km

Scála / Scale 1:7,500

SITE CODE
002162

Leagan / Version: 3.04

Arna chló an / Printed on: 24/10/2024

654000, 640000

655000, 640000

656000, 640000

654000, 639000

655000, 639000

656000, 639000

BALLYNAMONA
Baile na Móna

JERPOINTCHURCH
Teampall Sheircapúin

JERPOI
Teampal

DANESRATH
Ráth an Dinigh

CARRIGEEN
ED JERPOINTCHURCH
An Carraigín
T Teampall Sheircapún

# Rialachán 4(1)(b) / Regulation 4(1)(b)

Leathanach 333 de 446 (Co. Cheatharlach, Co. Chill Dara, Co. Chill Chainnigh, Co. Laoise, Co. Uíbh Fhailí, Co. Thiobraid Árann, Co. Phort Láirge agus Co. Loch Garman.)

Page 333 of 446 (Co. Carlow, Co. Kildare, Co. Kilkenny, Co. Laois, Co. Offaly, Co.Tipperary, Co.Waterford and Co. Wexford)

# LIMISTÉAR FAOI CHAOMHNÚ SPEISIALTA
# SPECIAL AREA OF CONSERVATION

© Rannán Náisiúnta Mapála de Thailte Éireann. Gach ceart ar cosaint. Uimhir Ceadúnais CYAL50351092.
© National Mapping Division of Tailte Éireann . All rights reserved. Licence number CYAL50351092.
Córas Comhordanáidí: Trasteilgean Mercator na hÉireann / Co-ordinate System: Irish Transverse Mercator.

LCS na Bearú agus na Feoire
River Barrow and River Nore SAC

1:5000 O.S. TILE 5072d 333 of 446 Uimhir Bhileog Innéacs/ Index Sheet Number: 3

0 0.5km

Scála / Scale 1:7,500

SITE CODE
002162

Leagan / Version: 3.04

Arna chló an / Printed on: 24/10/2024

656000, 642000

657000, 642000

658000, 642000

NEWTOWN
(ED Thomastown)
An Baile Nua
(Trc: Baile Mhic Andáin)

BURRELLSPARK
Páirc an Bhoireálaigh

STAMPSPARK
Páirc an Stampaigh

JERPOINT WEST
Seireapún an Fhásaigh

656000, 641000

657000, 641000

658000, 641000

JERPOINTCHURCH
Teampall Sheireapúin

JERPOINTABBEY
Mainistir Sheireapúin

JERPOINTCHURCH
Teampall Sheireapúin

# Rialachán 4(1)(b) / Regulation 4(1)(b)

Leathanach 334 de 446

Page 334 of 446

(Co. Cheatharlach, Co. Chill Dara, Co. Chill Chainnigh, Co. Laoise, Co. Uíbh Fhailí, Co. Thiobraid Árann, Co. Phort Láirge agus Co. Loch Garman.)

(Co. Carlow, Co. Kildare, Co. Kilkenny, Co. Laois, Co. Offaly, Co.Tipperary, Co.Waterford and Co. Wexford)

# LIMISTÉAR FAOI CHAOMHNÚ SPEISIALTA
# SPECIAL AREA OF CONSERVATION

© Rannán Náisiúnta Mapála de Thailte Éireann. Gach ceart ar cosaint. Uimhir Ceadúnais CYAL50351092.
© National Mapping Division of Tailte Éireann . All rights reserved. Licence number CYAL50351092.
Córas Comhordanáidí: Trasteilgean Mercator na hÉireann / Co-ordinate System: Irish Transverse Mercator.

LCS na Bearú agus na Feoire
River Barrow and River Nore SAC

1:5000 O.S. TILE 5073a 334 of 446 Uimhir Bhileog Innéacs/ Index Sheet Number: 4

0 0.5km

Scála / Scale 1:7,500

SITE CODE
002162

Leagan / Version: 3.04

Arna chló an / Printed on: 24/10/2024

658000, 642000

659000, 642000

660000, 642000

EWTOWN
ED Thomastown)
n Baile Nua
Trc: Baile Mhic Andáin)

BURRELLSPARK
Páirc an Bhoireálaigh

STAMPSPARK
Páirc an Stampaigh

DANGAN
An Daingean

BM 16.60

BM 33.96

BM 38.77

658000, 641000

659000, 641000

660000, 641000

JERPOINTABBEY
Mainistir Sheireapúin

GRENAN
An Grianán

BM 30.05

CARRICKMOURNE
Carraig Mhuirne

# Rialachán 4(1)(b) / Regulation 4(1)(b)

Leathanach 335 de 446

(Co. Cheatharlach, Co. Chill Dara, Co. Chill Chainnigh, Co. Laoise, Co. Uíbh Fhailí, Co. Thiobraid Árann, Co. Phort Láirge agus Co. Loch Garman.)

Page 335 of 446

(Co. Carlow, Co. Kildare, Co. Kilkenny, Co. Laois, Co. Offaly, Co.Tipperary, Co.Waterford and Co. Wexford)

# LIMISTÉAR FAOI CHAOMHNÚ SPEISIALTA
# SPECIAL AREA OF CONSERVATION

**© Rannán Náisiúnta Mapála de Thailte Éireann. Gach ceart ar cosaint. Uimhir Ceadúnais CYAL50351092.**
**© National Mapping Division of Tailte Éireann . All rights reserved. Licence number CYAL50351092.**
**Córas Comhordanáidí: Trasteilgean Mercator na hÉireann / Co-ordinate System: Irish Transverse Mercator.**

## LCS na Bearú agus na Feoire
## River Barrow and River Nore SAC

1:5000 O.S. TILE 5073b 335 of 446 Uimhir Bhileog Innéacs/ Index Sheet Number: 4

0 0.5km

Scála / Scale 1:7,500

## SITE CODE
## 002162

Leagan / Version: 3.04

Arna chló an / Printed on: 24/10/2024

JERPOINTCHURCH
Teampall Sheireapúin

URCH
reapúin

JERPOINTABBEY
Mainistir Sheireapúin

JOCKEYHALL
Halla an Mharcaigh

KNOCKA
An Cnoc A

656000, 640000

657000, 640000

658000, 640000

656000, 639000

657000, 639000

658000, 639000

# Rialachán 4(1)(b) / Regulation 4(1)(b)

Leathanach 336 de 446

Page 336 of 446

(Co. Cheatharlach, Co. Chill Dara, Co. Chill Chainnigh, Co. Laoise, Co. Uíbh Fhailí, Co. Thiobraid Árann, Co. Phort Láirge agus Co. Loch Garman.)

(Co. Carlow, Co. Kildare, Co. Kilkenny, Co. Laois, Co. Offaly, Co.Tipperary, Co.Waterford and Co. Wexford)

# LIMISTÉAR FAOI CHAOMHNÚ SPEISIALTA
# SPECIAL AREA OF CONSERVATION

**© Rannán Náisiúnta Mapála de Thailte Éireann. Gach ceart ar cosaint. Uimhir Ceadúnais CYAL50351092.**
**© National Mapping Division of Tailte Éireann . All rights reserved. Licence number CYAL50351092.**
**Córas Comhordanáidí: Trasteilgean Mercator na hÉireann / Co-ordinate System: Irish Transverse Mercator.**

LCS na Bearú agus na Feoire
River Barrow and River Nore SAC

1:5000 O.S. TILE 5073c 336 of 446 Uimhir Bhileog Innéacs/ Index Sheet Number: 4

0 0.5km

Scála / Scale 1:7,500

SITE CODE
002162

Leagan / Version: 3.04

Arna chló an / Printed on: 24/10/2024

JOCKEYHALL
Halla an Mharcaigh

KNOCKARD
An Cnoc Ard

DYSART
An Diseart

CARRICKMOURNE
Carraig Mhuirne

658000, 640000

659000, 640000

660000, 640000

658000, 639000

659000, 639000

660000, 639000

# Rialachán 4(1)(b) / Regulation 4(1)(b)

Leathanach 337 de 446

Page 337 of 446

(Co. Cheatharlach, Co. Chill Dara, Co. Chill Chainnigh, Co. Laoise, Co. Uíbh Fhailí, Co. Thiobraid Árann, Co. Phort Láirge agus Co. Loch Garman.)

(Co. Carlow, Co. Kildare, Co. Kilkenny, Co. Laois, Co. Offaly, Co.Tipperary, Co.Waterford and Co. Wexford)

# LIMISTÉAR FAOI CHAOMHNÚ SPEISIALTA
# SPECIAL AREA OF CONSERVATION

© Rannán Náisiúnta Mapála de Thailte Éireann. Gach ceart ar cosaint. Uimhir Ceadúnais CYAL50351092.
© National Mapping Division of Tailte Éireann . All rights reserved. Licence number CYAL50351092.
Córas Comhordanáidí: Trasteilgean Mercator na hÉireann / Co-ordinate System: Irish Transverse Mercator.

## LCS na Bearú agus na Feoire
## River Barrow and River Nore SAC

1:5000 O.S. TILE 5073d 337 of 446 Uimhir Bhileog Innéacs/ Index Sheet Number: 4

0 0.5km

Scála / Scale 1:7,500

## SITE CODE
## 002162

Leagan / Version: 3.04

Arna chló an / Printed on: 24/10/2024

CARRICKMOURNE
Carraig Mhuirne

KILCULLEN
Cill Choilcáin

BROWNSBARN
Sciobol an Bhrúnaigh

SART
Diseart

660000, 640000

661000, 640000

662000, 640000

660000, 639000

661000, 639000

662000, 639000

# Rialachán 4(1)(b) / Regulation 4(1)(b)

Leathanach 338 de 446

(Co. Cheatharlach, Co. Chill Dara, Co. Chill Chainnigh, Co. Laoise, Co. Uíbh Fhailí, Co. Thiobraid Árann, Co. Phort Láirge agus Co. Loch Garman.)

Page 338 of 446

(Co. Carlow, Co. Kildare, Co. Kilkenny, Co. Laois, Co. Offaly, Co.Tipperary, Co.Waterford and Co. Wexford)

# LIMISTÉAR FAOI CHAOMHNÚ SPEISIALTA
# SPECIAL AREA OF CONSERVATION

© Rannán Náisiúnta Mapála de Thailte Éireann. Gach ceart ar cosaint. Uimhir Ceadúnais CYAL50351092.
© National Mapping Division of Tailte Éireann . All rights reserved. Licence number CYAL50351092.
Córas Comhordanáidí: Trasteilgean Mercator na hÉireann / Co-ordinate System: Irish Transverse Mercator.

## LCS na Bearú agus na Feoire
## River Barrow and River Nore SAC

1:5000 O.S. TILE 5074c 338 of 446 Uimhir Bhileog Innéacs/ Index Sheet Number: 4

0 0.5km

Scála / Scale 1:7,500

## SITE CODE
## 002162

Leagan / Version: 3.04

Arna chló an / Printed on: 24/10/2024

662000, 640000

663000, 640000

664000, 640000

662000, 639000

663000, 639000

664000, 639000

# Rialachán 4(1)(b) / Regulation 4(1)(b)

Leathanach 339 de 446 (Co. Cheatharlach, Co. Chill Dara, Co. Chill Chainnigh, Co. Laoise, Co. Uíbh Fhailí, Co. Thiobraid Árann, Co. Phort Láirge agus Co. Loch Garman.)

Page 339 of 446 (Co. Carlow, Co. Kildare, Co. Kilkenny, Co. Laois, Co. Offaly, Co.Tipperary, Co.Waterford and Co. Wexford)

# LIMISTÉAR FAOI CHAOMHNÚ SPEISIALTA
# SPECIAL AREA OF CONSERVATION

© Rannán Náisiúnta Mapála de Thailte Éireann. Gach ceart ar cosaint. Uimhir Ceadúnais CYAL50351092.
© National Mapping Division of Tailte Éireann . All rights reserved. Licence number CYAL50351092.
Córas Comhordanáidí: Trasteilgean Mercator na hÉireann / Co-ordinate System: Irish Transverse Mercator.

## LCS na Bearú agus na Feoire
## River Barrow and River Nore SAC

1:5000 O.S. TILE 5074d 339 of 446 Uimhir Bhileog Innéacs/ Index Sheet Number: 4

0 0.5km

Scála / Scale 1:7,500

## SITE CODE
## 002162

Leagan / Version: 3.04

Arna chló an / Printed on: 24/10/2024

664000, 640000

665000, 640000

666000, 640000

664000, 639000

665000, 639000

666000, 639000

FIDDAUN LOWER
An Feadán Íochtarach

RATHLEEN

BALLYGALLON
Baile Gallúin

# Rialachán 4(1)(b) / Regulation 4(1)(b)

Leathanach 340 de 446 (Co. Cheatharlach, Co. Chill Dara, Co. Chill Chainnigh, Co. Laoise, Co. Uíbh Fhailí, Co. Thiobraid Árann, Co. Phort Láirge agus Co. Loch Garman.)

Page 340 of 446 (Co. Carlow, Co. Kildare, Co. Kilkenny, Co. Laois, Co. Offaly, Co.Tipperary, Co.Waterford and Co. Wexford)

# LIMISTÉAR FAOI CHAOMHNÚ SPEISIALTA
# SPECIAL AREA OF CONSERVATION

© Rannán Náisiúnta Mapála de Thailte Éireann. Gach ceart ar cosaint. Uimhir Ceadúnais CYAL50351092.
© National Mapping Division of Tailte Éireann . All rights reserved. Licence number CYAL50351092.
Córas Comhordanáidí: Trasteilgean Mercator na hÉireann / Co-ordinate System: Irish Transverse Mercator.

LCS na Bearú agus na Feoire
River Barrow and River Nore SAC

1:5000 O.S. TILE 5075c 340 of 446 Uimhir Bhileog Innéacs/ Index Sheet Number: 4

0 0.5km

Scála / Scale 1:7,500

SITE CODE
002162

Leagan / Version: 3.04

Arna chló an / Printed on: 24/10/2024




# Rialachán 4(1)(b) / Regulation 4(1)(b)

Leathanach 341 de 446 (Co. Cheatharlach, Co. Chill Dara, Co. Chill Chainnigh, Co. Laoise, Co. Uíbh Fhailí, Co. Thiobraid Árann, Co. Phort Láirge agus Co. Loch Garman.)

Page 341 of 446 (Co. Carlow, Co. Kildare, Co. Kilkenny, Co. Laois, Co. Offaly, Co.Tipperary, Co.Waterford and Co. Wexford)

# LIMISTÉAR FAOI CHAOMHNÚ SPEISIALTA
# SPECIAL AREA OF CONSERVATION

**© Rannán Náisiúnta Mapála de Thailte Éireann. Gach ceart ar cosaint. Uimhir Ceadúnais CYAL50351092.**
**© National Mapping Division of Tailte Éireann . All rights reserved. Licence number CYAL50351092.**
**Córas Comhordanáidí: Trasteilgean Mercator na hÉireann / Co-ordinate System: Irish Transverse Mercator.**

## LCS na Bearú agus na Feoire
## River Barrow and River Nore SAC

1:5000 O.S. TILE 5075d 341 of 446 Uimhir Bhileog Innéacs/ Index Sheet Number: 4

0 0.5km

Scála / Scale 1:7,500

## SITE CODE
## 002162

Leagan / Version: 3.04

Arna chló an / Printed on: 24/10/2024

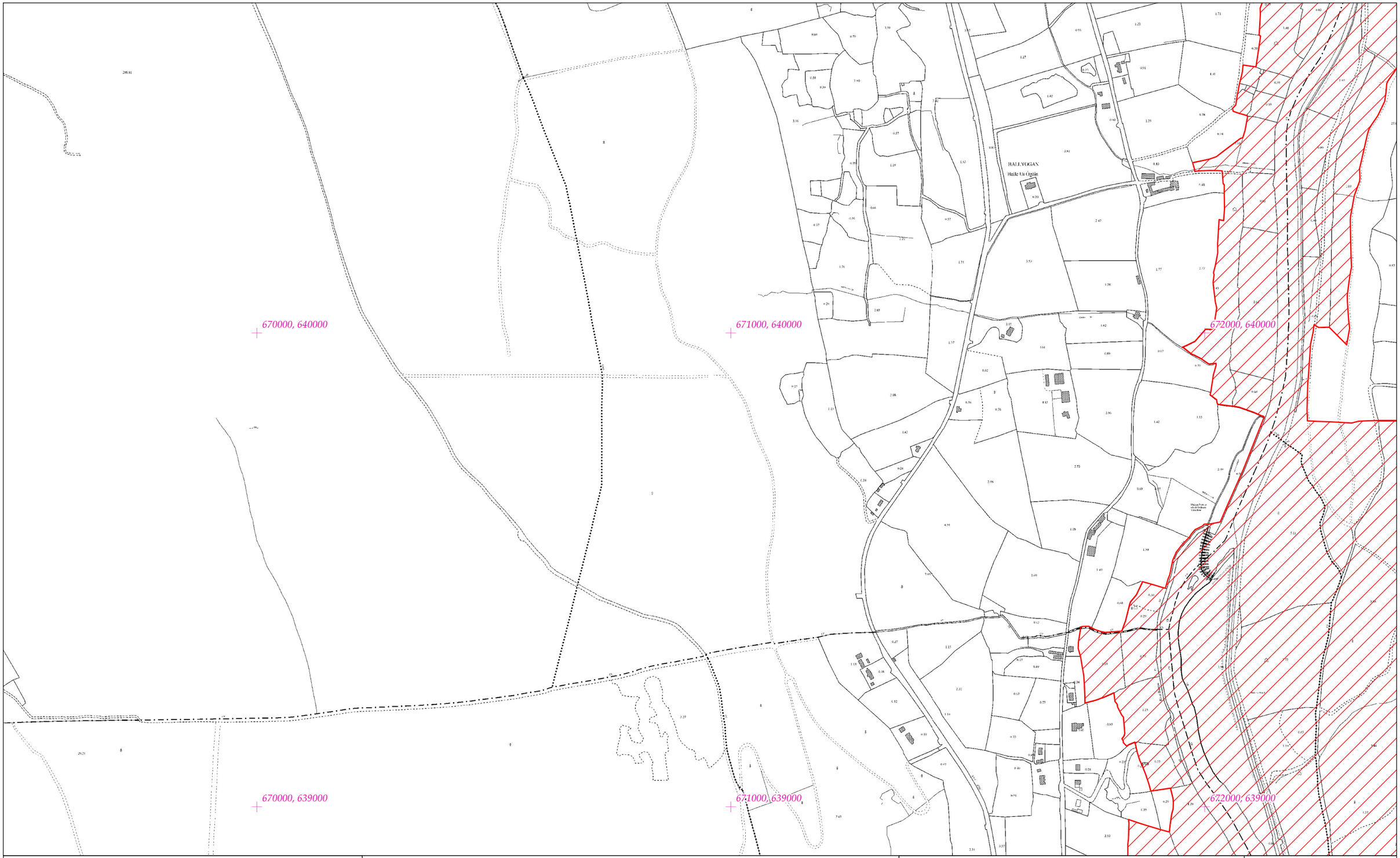


# Rialachán 4(1)(b) / Regulation 4(1)(b)

Leathanach 342 de 446

Page 342 of 446

(Co. Cheatharlach, Co. Chill Dara, Co. Chill Chainnigh, Co. Laoise, Co. Uíbh Fhailí, Co. Thiobraid Árann, Co. Phort Láirge agus Co. Loch Garman.)

(Co. Carlow, Co. Kildare, Co. Kilkenny, Co. Laois, Co. Offaly, Co.Tipperary, Co.Waterford and Co. Wexford)

# LIMISTÉAR FAOI CHAOMHNÚ SPEISIALTA
# SPECIAL AREA OF CONSERVATION

© Rannán Náisiúnta Mapála de Thailte Éireann. Gach ceart ar cosaint. Uimhir Ceadúnais CYAL50351092.
© National Mapping Division of Tailte Éireann . All rights reserved. Licence number CYAL50351092.
Córas Comhordanáidí: Trasteilgean Mercator na hÉireann / Co-ordinate System: Irish Transverse Mercator.

## LCS na Bearú agus na Feoire
## River Barrow and River Nore SAC

1:5000 O.S. TILE 5076d 342 of 446 Uimhir Bhileog Innéacs/ Index Sheet Number: 4

0 0.5km

Scála / Scale 1:7,500

## SITE CODE
## 002162

Leagan / Version: 3.04

Arna chló an / Printed on: 24/10/2024

672000, 642000

673000, 642000

674000, 642000

672000, 641000

673000, 641000

674000, 641000

CARRIGLEAD

# Rialachán 4(1)(b) / Regulation 4(1)(b)

Leathanach 343 de 446

Page 343 of 446

(Co. Cheatharlach, Co. Chill Dara, Co. Chill Chainnigh, Co. Laoise, Co. Uíbh Fhailí, Co. Thiobraid Árann, Co. Phort Láirge agus Co. Loch Garman.)

(Co. Carlow, Co. Kildare, Co. Kilkenny, Co. Laois, Co. Offaly, Co.Tipperary, Co.Waterford and Co. Wexford)

# LIMISTÉAR FAOI CHAOMHNÚ SPEISIALTA
# SPECIAL AREA OF CONSERVATION

**© Rannán Náisiúnta Mapála de Thailte Éireann. Gach ceart ar cosaint. Uimhir Ceadúnais CYAL50351092.**
**© National Mapping Division of Tailte Éireann . All rights reserved. Licence number CYAL50351092.**
**Córas Comhordanáidí: Trasteilgean Mercator na hÉireann / Co-ordinate System: Irish Transverse Mercator.**

## LCS na Bearú agus na Feoire
## River Barrow and River Nore SAC

1:5000 O.S. TILE 5077a 343 of 446 Uimhir Bhileog Innéacs/ Index Sheet Number: 4

0 0.5km

Scála / Scale 1:7,500

## SITE CODE
## 002162

Leagan / Version: 3.04

Arna chló an / Printed on: 24/10/2024

674000, 642000

675000, 642000

676000, 642000

BALLYBLAKE

MARLEY or KNOCKDUFF

BALLYLING

674000, 641000

675000, 641000

676000, 641000

# Rialachán 4(1)(b) / Regulation 4(1)(b)

Leathanach 344 de 446

Page 344 of 446

(Co. Cheatharlach, Co. Chill Dara, Co. Chill Chainnigh, Co. Laoise, Co. Uíbh Fhailí, Co. Thiobraid Árann, Co. Phort Láirge agus Co. Loch Garman.)

(Co. Carlow, Co. Kildare, Co. Kilkenny, Co. Laois, Co. Offaly, Co.Tipperary, Co.Waterford and Co. Wexford)

# LIMISTÉAR FAOI CHAOMHNÚ SPEISIALTA
# SPECIAL AREA OF CONSERVATION

© Rannán Náisiúnta Mapála de Thailte Éireann. Gach ceart ar cosaint. Uimhir Ceadúnais CYAL50351092.
© National Mapping Division of Tailte Éireann . All rights reserved. Licence number CYAL50351092.
Córas Comhordanáidí: Trasteilgean Mercator na hÉireann / Co-ordinate System: Irish Transverse Mercator.

## LCS na Bearú agus na Feoire
## River Barrow and River Nore SAC

1:5000 O.S. TILE 5077b 344 of 446 Uimhir Bhileog Innéacs/ Index Sheet Number: 4

0 0.5km

Scála / Scale 1:7,500

## SITE CODE
## 002162

Leagan / Version: 3.04

Arna chló an / Printed on: 24/10/2024

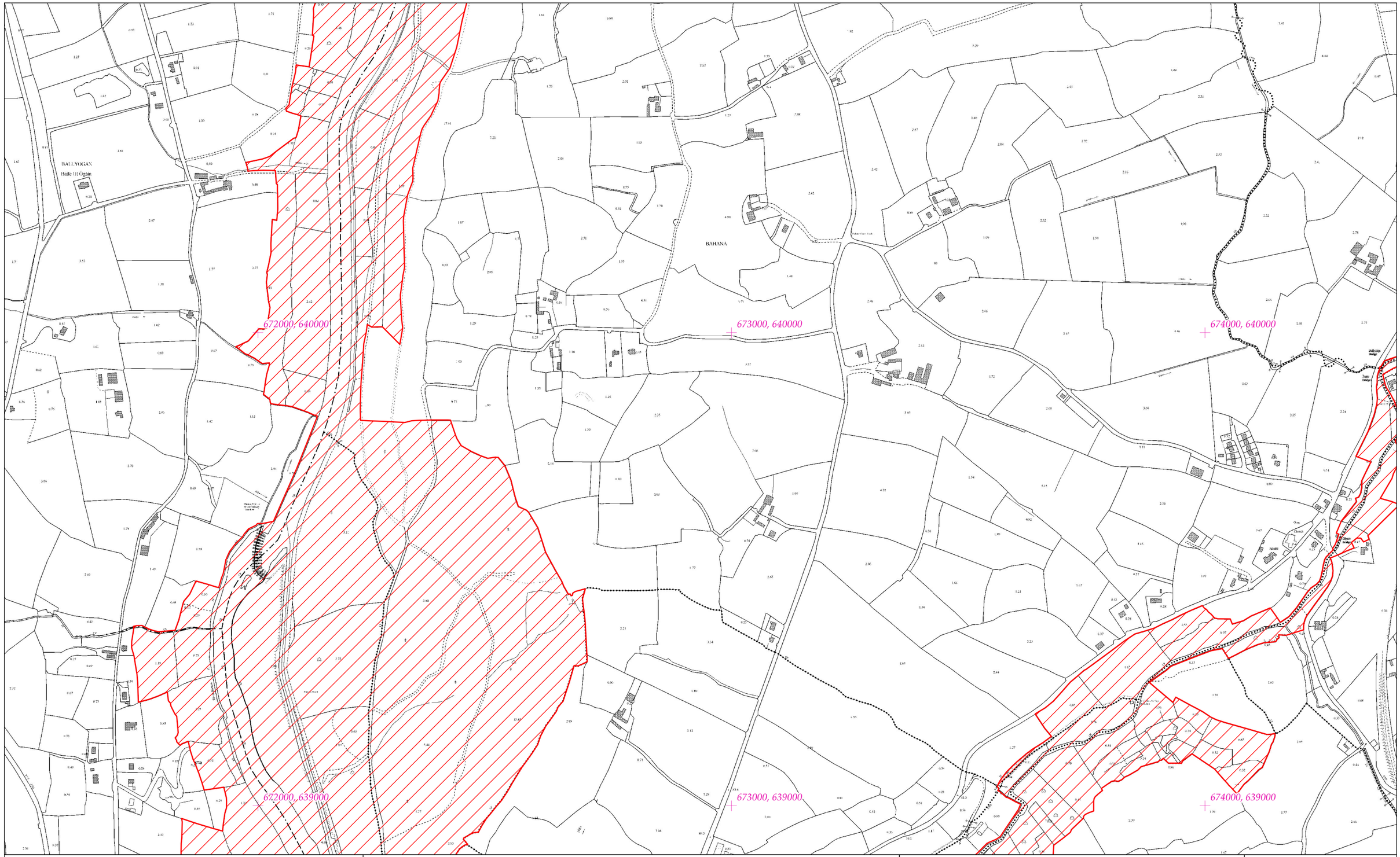


# Rialachán 4(1)(b) / Regulation 4(1)(b)

Leathanach 345 de 446

Page 345 of 446

(Co. Cheatharlach, Co. Chill Dara, Co. Chill Chainnigh, Co. Laoise, Co. Uíbh Fhailí, Co. Thiobraid Árann, Co. Phort Láirge agus Co. Loch Garman.)

(Co. Carlow, Co. Kildare, Co. Kilkenny, Co. Laois, Co. Offaly, Co.Tipperary, Co.Waterford and Co. Wexford)

## LIMISTÉAR FAOI CHAOMHNÚ SPEISIALTA
## SPECIAL AREA OF CONSERVATION

**© Rannán Náisiúnta Mapála de Thailte Éireann. Gach ceart ar cosaint. Uimhir Ceadúnais CYAL50351092.**
**© National Mapping Division of Tailte Éireann . All rights reserved. Licence number CYAL50351092.**
**Córas Comhordanáidí: Trasteilgean Mercator na hÉireann / Co-ordinate System: Irish Transverse Mercator.**

LCS na Bearú agus na Feoire
River Barrow and River Nore SAC

1:5000 O.S. TILE 5077c 345 of 446 Uimhir Bhileog Innéacs/ Index Sheet Number: 4

0 0.5km

Scála / Scale 1:7,500

SITE CODE
002162

Leagan / Version: 3.04

Arna chló an / Printed on: 24/10/2024

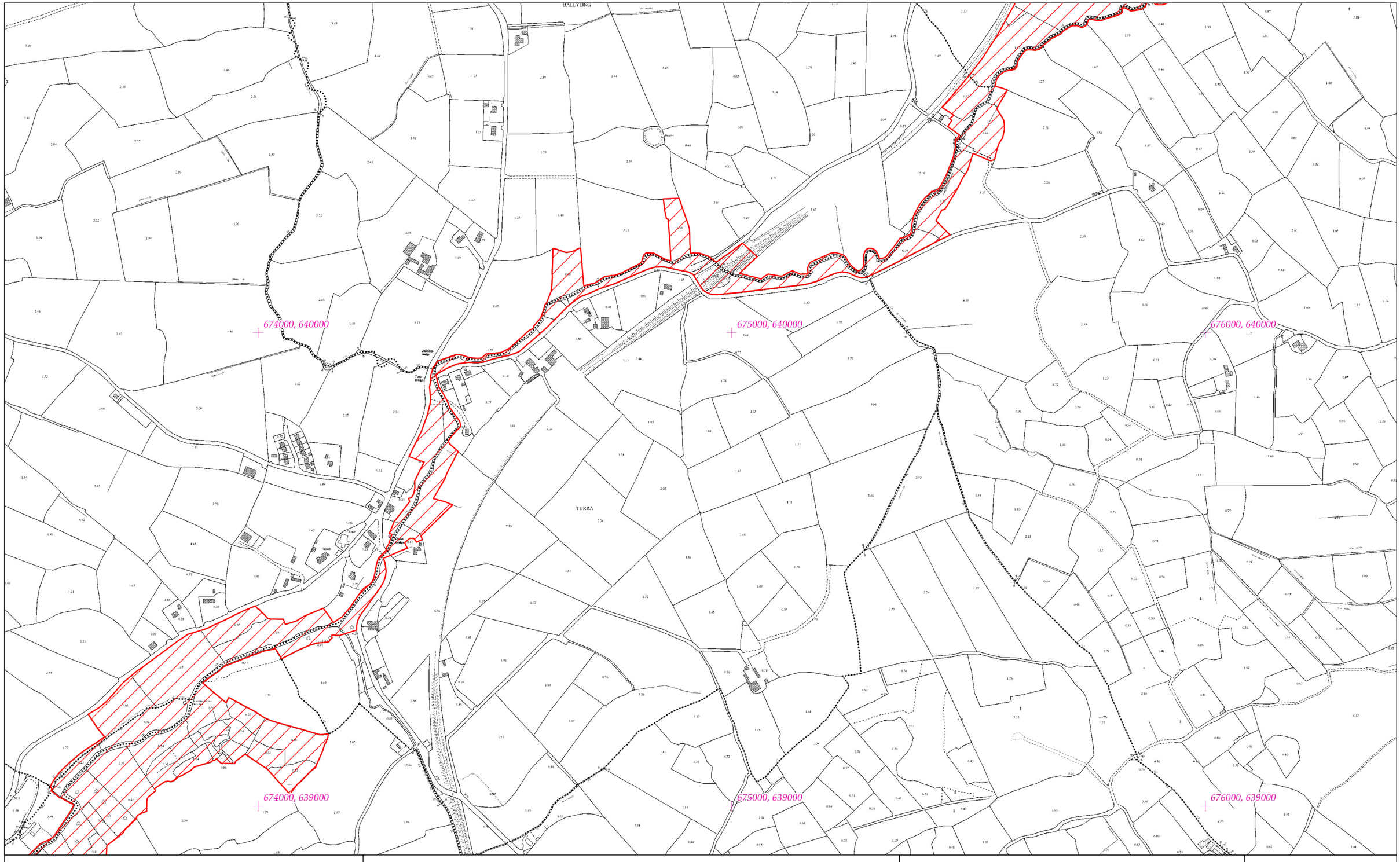


# Rialachán 4(1)(b) / Regulation 4(1)(b)

Leathanach 346 de 446

Page 346 of 446

(Co. Cheatharlach, Co. Chill Dara, Co. Chill Chainnigh, Co. Laoise, Co. Uíbh Fhailí, Co. Thiobraid Árann, Co. Phort Láirge agus Co. Loch Garman.)

(Co. Carlow, Co. Kildare, Co. Kilkenny, Co. Laois, Co. Offaly, Co.Tipperary, Co.Waterford and Co. Wexford)

# LIMISTÉAR FAOI CHAOMHNÚ SPEISIALTA
# SPECIAL AREA OF CONSERVATION

© Rannán Náisiúnta Mapála de Thailte Éireann. Gach ceart ar cosaint. Uimhir Ceadúnais CYAL50351092.
© National Mapping Division of Tailte Éireann . All rights reserved. Licence number CYAL50351092.
Córas Comhordanáidí: Trasteilgean Mercator na hÉireann / Co-ordinate System: Irish Transverse Mercator.

## LCS na Bearú agus na Feoire
## River Barrow and River Nore SAC

1:5000 O.S. TILE 5077d 346 of 446 Uimhir Bhileog Innéacs/ Index Sheet Number: 4

0 0.5km

Scála / Scale 1:7,500

## SITE CODE
## 002162

Leagan / Version: 3.04

Arna chló an / Printed on: 24/10/2024

676000, 642000

677000, 642000

678000, 642000

676000, 641000

677000, 641000

678000, 641000

AGINAGLEAR

# Rialachán 4(1)(b) / Regulation 4(1)(b)

Leathanach 347 de 446

(Co. Cheatharlach, Co. Chill Dara, Co. Chill Chainnigh, Co. Laoise, Co. Uíbh Fhailí, Co. Thiobraid Árann, Co. Phort Láirge agus Co. Loch Garman.)

Page 347 of 446

(Co. Carlow, Co. Kildare, Co. Kilkenny, Co. Laois, Co. Offaly, Co.Tipperary, Co.Waterford and Co. Wexford)

# LIMISTÉAR FAOI CHAOMHNÚ SPEISIALTA
# SPECIAL AREA OF CONSERVATION

**© Rannán Náisiúnta Mapála de Thailte Éireann. Gach ceart ar cosaint. Uimhir Ceadúnais CYAL50351092.**
**© National Mapping Division of Tailte Éireann . All rights reserved. Licence number CYAL50351092.**
**Córas Comhordanáidí: Trasteilgean Mercator na hÉireann / Co-ordinate System: Irish Transverse Mercator.**

LCS na Bearú agus na Feoire
River Barrow and River Nore SAC

1:5000 O.S. TILE 5078a 347 of 446 Uimhir Bhileog Innéacs/ Index Sheet Number: 4

0 0.5km

Scála / Scale 1:7,500

SITE CODE
002162

Leagan / Version: 3.04

Arna chló an / Printed on: 24/10/2024

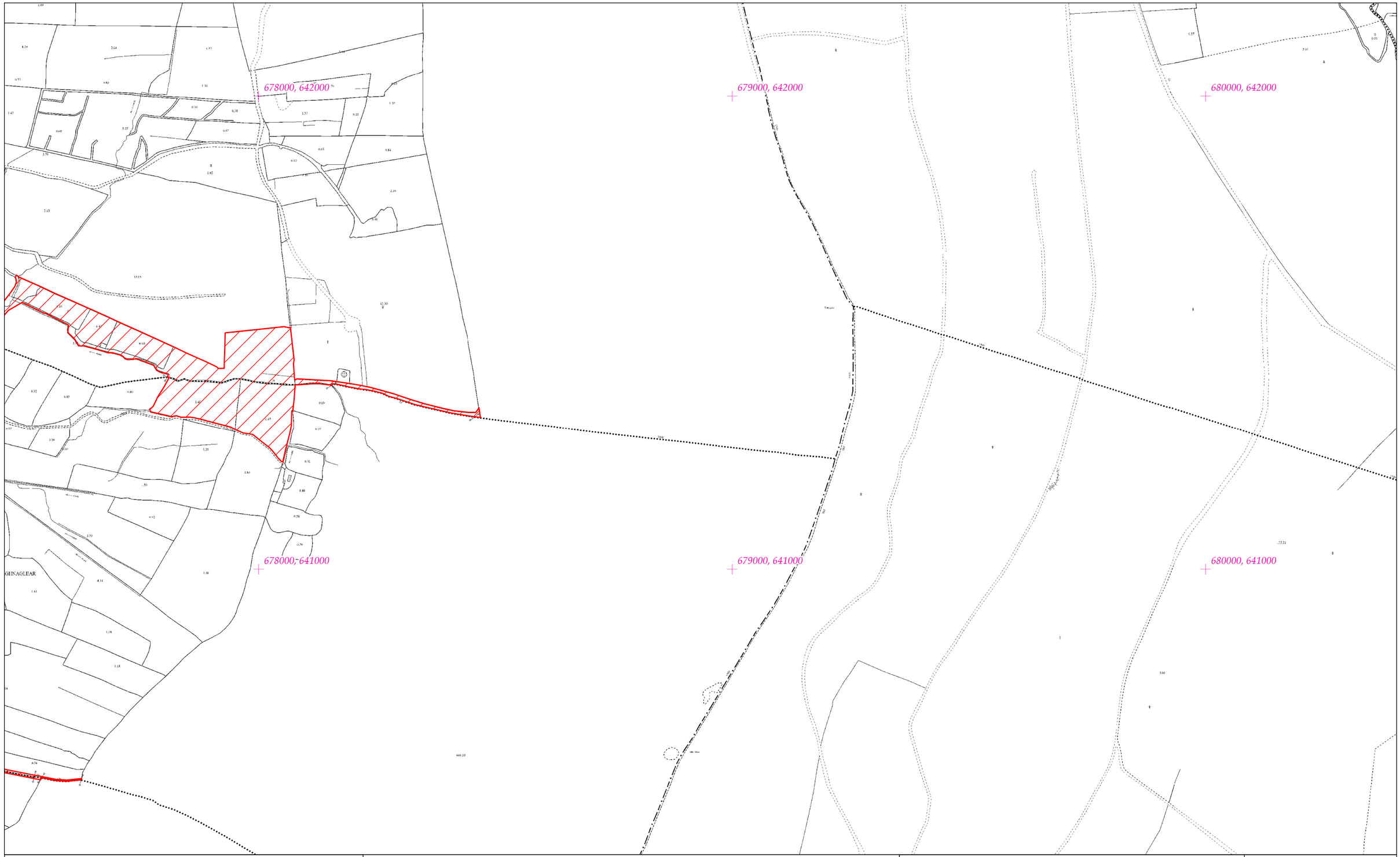


# Rialachán 4(1)(b) / Regulation 4(1)(b)

Leathanach 348 de 446

Page 348 of 446

(Co. Cheatharlach, Co. Chill Dara, Co. Chill Chainnigh, Co. Laoise, Co. Uíbh Fhailí, Co. Thiobraid Árann, Co. Phort Láirge agus Co. Loch Garman.)

(Co. Carlow, Co. Kildare, Co. Kilkenny, Co. Laois, Co. Offaly, Co.Tipperary, Co.Waterford and Co. Wexford)

# LIMISTÉAR FAOI CHAOMHNÚ SPEISIALTA
# SPECIAL AREA OF CONSERVATION

© Rannán Náisiúnta Mapála de Thailte Éireann. Gach ceart ar cosaint. Uimhir Ceadúnais CYAL50351092.
© National Mapping Division of Tailte Éireann . All rights reserved. Licence number CYAL50351092.
Córas Comhordanáidí: Trasteilgean Mercator na hÉireann / Co-ordinate System: Irish Transverse Mercator.

## LCS na Bearú agus na Feoire
## River Barrow and River Nore SAC

1:5000 O.S. TILE 5078b 348 of 446 Uimhir Bhileog Innéacs/ Index Sheet Number: 4

0 0.5km

Scála / Scale 1:7,500

## SITE CODE
## 002162

Leagan / Version: 3.04

Arna chló an / Printed on: 24/10/2024

646000, 639000

647000, 639000

648000, 639000

646000, 638000

647000, 638000

648000, 638000

MOYARMORE
An Móinín Mhór

LACKENDRAGAUN
Leacain Dragáin

KILLINDRA
Cill Eandra

MONACHUNNA
Móin an Chonnaidh

# Rialachán 4(1)(b) / Regulation 4(1)(b)

Leathanach 349 de 446

(Co. Cheatharlach, Co. Chill Dara, Co. Chill Chainnigh, Co. Laoise, Co. Uíbh Fhailí, Co. Thiobraid Árann, Co. Phort Láirge agus Co. Loch Garman.)

Page 349 of 446

(Co. Carlow, Co. Kildare, Co. Kilkenny, Co. Laois, Co. Offaly, Co.Tipperary, Co.Waterford and Co. Wexford)

# LIMISTÉAR FAOI CHAOMHNÚ SPEISIALTA
# SPECIAL AREA OF CONSERVATION

© Rannán Náisiúnta Mapála de Thailte Éireann. Gach ceart ar cosaint. Uimhir Ceadúnais CYAL50351092.
© National Mapping Division of Tailte Éireann . All rights reserved. Licence number CYAL50351092.
Córas Comhordanáidí: Trasteilgean Mercator na hÉireann / Co-ordinate System: Irish Transverse Mercator.

## LCS na Bearú agus na Feoire
## River Barrow and River Nore SAC

1:5000 O.S. TILE 5130b 349 of 446 Uimhir Bhileog Innéacs/ Index Sheet Number: 5

0 0.5km

Scála / Scale 1:7,500

## SITE CODE
## 002162

Leagan / Version: 3.04

Arna chló an / Printed on: 24/10/2024

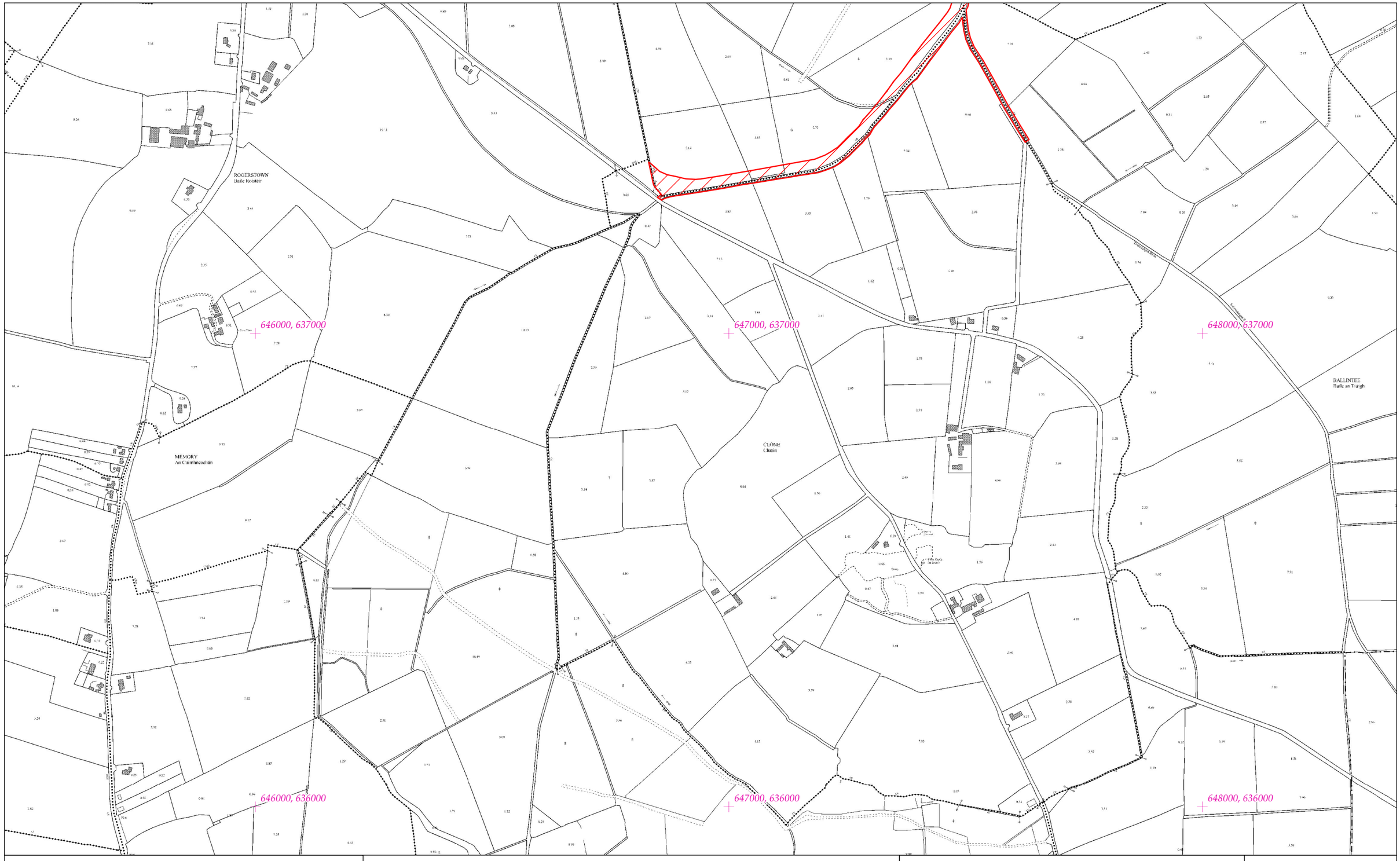


# Rialachán 4(1)(b) / Regulation 4(1)(b)

Leathanach 350 de 446

Page 350 of 446

(Co. Cheatharlach, Co. Chill Dara, Co. Chill Chainnigh, Co. Laoise, Co. Uíbh Fhailí, Co. Thiobraid Árann, Co. Phort Láirge agus Co. Loch Garman.)

(Co. Carlow, Co. Kildare, Co. Kilkenny, Co. Laois, Co. Offaly, Co.Tipperary, Co.Waterford and Co. Wexford)

# LIMISTÉAR FAOI CHAOMHNÚ SPEISIALTA
# SPECIAL AREA OF CONSERVATION

© Rannán Náisiúnta Mapála de Thailte Éireann. Gach ceart ar cosaint. Uimhir Ceadúnais CYAL50351092.
© National Mapping Division of Tailte Éireann . All rights reserved. Licence number CYAL50351092.
Córas Comhordanáidí: Trasteilgean Mercator na hÉireann / Co-ordinate System: Irish Transverse Mercator.

## LCS na Bearú agus na Feoire
## River Barrow and River Nore SAC

1:5000 O.S. TILE 5130d 350 of 446 Uimhir Bhileog Innéacs/ Index Sheet Number: 5

0 0.5km

Scála / Scale 1:7,500

## SITE CODE
## 002162

Leagan / Version: 3.04

Arna chló an / Printed on: 24/10/2024

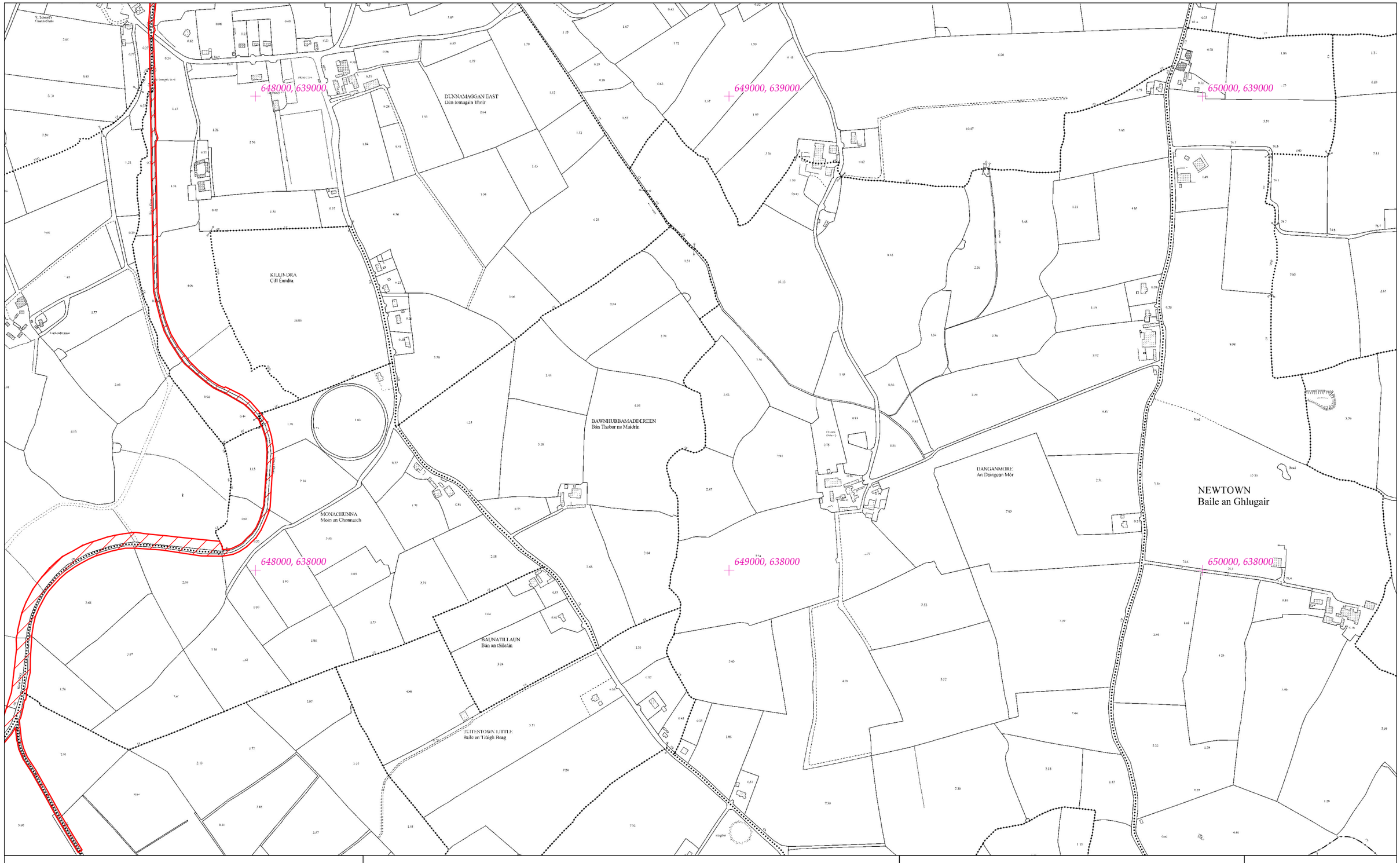


# Rialachán 4(1)(b) / Regulation 4(1)(b)

Leathanach 351 de 446

Page 351 of 446

(Co. Cheatharlach, Co. Chill Dara, Co. Chill Chainnigh, Co. Laoise, Co. Uíbh Fhailí, Co. Thiobraid Árann, Co. Phort Láirge agus Co. Loch Garman.)

(Co. Carlow, Co. Kildare, Co. Kilkenny, Co. Laois, Co. Offaly, Co.Tipperary, Co.Waterford and Co. Wexford)

# LIMISTÉAR FAOI CHAOMHNÚ SPEISIALTA
# SPECIAL AREA OF CONSERVATION

**© Rannán Náisiúnta Mapála de Thailte Éireann. Gach ceart ar cosaint. Uimhir Ceadúnais CYAL50351092.**
**© National Mapping Division of Tailte Éireann . All rights reserved. Licence number CYAL50351092.**
**Córas Comhordanáidí: Trasteilgean Mercator na hÉireann / Co-ordinate System: Irish Transverse Mercator.**

## LCS na Bearú agus na Feoire
## River Barrow and River Nore SAC

1:5000 O.S. TILE 5131a 351 of 446 Uimhir Bhileog Innéacs/ Index Sheet Number: 5

0 0.5km

Scála / Scale 1:7,500

## SITE CODE
## 002162

Leagan / Version: 3.04

Arna chló an / Printed on: 24/10/2024

BAYSRATH
Rath an Bhathaigh

SHEEPSTOWN
Baile na gCaorach

GLEBE
An Ghléib

PART OF RICESLA
Talamh an Ristigh
Cuid de

CROAN
An Crúan

650000, 637000

651000, 637000

652000, 637000

650000, 636000

651000, 636000

652000, 636000

# Rialachán 4(1)(b) / Regulation 4(1)(b)

Leathanach 352 de 446

(Co. Cheatharlach, Co. Chill Dara, Co. Chill Chainnigh, Co. Laoise, Co. Uíbh Fhailí, Co. Thiobraid Árann, Co. Phort Láirge agus Co. Loch Garman.)

Page 352 of 446

(Co. Carlow, Co. Kildare, Co. Kilkenny, Co. Laois, Co. Offaly, Co.Tipperary, Co.Waterford and Co. Wexford)

# LIMISTÉAR FAOI CHAOMHNÚ SPEISIALTA
# SPECIAL AREA OF CONSERVATION

**© Rannán Náisiúnta Mapála de Thailte Éireann. Gach ceart ar cosaint. Uimhir Ceadúnais CYAL50351092.**
**© National Mapping Division of Tailte Éireann . All rights reserved. Licence number CYAL50351092.**
**Córas Comhordanáidí: Trasteilgean Mercator na hÉireann / Co-ordinate System: Irish Transverse Mercator.**

## LCS na Bearú agus na Feoire
## River Barrow and River Nore SAC

1:5000 O.S. TILE 5131d 352 of 446 Uimhir Bhileog Innéacs/ Index Sheet Number: 5

0 0.5km

Scála / Scale 1:7,500

## SITE CODE
## 002162

Leagan / Version: 3.04

Arna chló an / Printed on: 24/10/2024

652000, 639000
BARRETTSTOWN
Baile an Bhairéadaigh
653000, 639000
654000, 639000
WHITESCASTLE UPPER
Caisleán an Fhaoitigh Uachtarach
CASTLECOLUMB
Caisleán Chill Cholm
CASTLECOLUMB
Caisleán Chill Choilm
MONYHEIGE COMMONS
Móin Uí Thaidhg
RICESLAND
Talam652000,638000
BOWERSACRE
Acra an Bhodhraigh
653000, 638000
BAUNANATTIN
Bán an Aitinn
654000, 638000
WHITESCASTLE LOWER
Caisleán an Fhaoitigh Íochtarach
PART OF RICESLAND
Talamh an Ríshigh
Cuid de
Talamh an Ríshigh
Cuid de
MOANROE COMMONS
An Mhóin Rua

# Rialachán 4(1)(b) / Regulation 4(1)(b)

Leathanach 353 de 446 (Co. Cheatharlach, Co. Chill Dara, Co. Chill Chainnigh, Co. Laoise, Co. Uíbh Fhailí, Co. Thiobraid Árann, Co. Phort Láirge agus Co. Loch Garman.)

Page 353 of 446 (Co. Carlow, Co. Kildare, Co. Kilkenny, Co. Laois, Co. Offaly, Co.Tipperary, Co.Waterford and Co. Wexford)

# LIMISTÉAR FAOI CHAOMHNÚ SPEISIALTA
# SPECIAL AREA OF CONSERVATION

© Rannán Náisiúnta Mapála de Thailte Éireann. Gach ceart ar cosaint. Uimhir Ceadúnais CYAL50351092.
© National Mapping Division of Tailte Éireann . All rights reserved. Licence number CYAL50351092.
Córas Comhordanáidí: Trasteilgean Mercator na hÉireann / Co-ordinate System: Irish Transverse Mercator.

LCS na Bearú agus na Feoire
River Barrow and River Nore SAC

1:5000 O.S. TILE 5132a 353 of 446 Uimhir Bhileog Innéacs/ Index Sheet Number: 5

SITE CODE
002162

0 0.5km

Scála / Scale 1:7,500

Leagan / Version: 3.04

Arna chló an / Printed on: 24/10/2024

654000, 639000

655000, 639000

656000, 639000

654000, 638000

655000, 638000

656000, 638000

CASTLECOLUMB
Caisleán Chill Cholm

CASTLECOLUMB
Caisleán Chill Choilm

EARLSGROVE
Coill an Iarla

BALLYLOWRA
Baile Uí Labhraídh

BALLYDOWAN
Baile Uí Dhubháin

MOANROE COMMONS
An Mhóin Rua

# Rialachán 4(1)(b) / Regulation 4(1)(b)



(Co. Cheatharlach, Co. Chill Dara, Co. Chill Chainnigh, Co. Laoise, Co. Uíbh Fhailí, Co. Thiobraid Árann, Co. Phort Láirge agus Co. Loch Garman.)

(Co. Carlow, Co. Kildare, Co. Kilkenny, Co. Laois, Co. Offaly, Co.Tipperary, Co.Waterford and Co. Wexford)

# LIMISTÉAR FAOI CHAOMHNÚ SPEISIALTA
# SPECIAL AREA OF CONSERVATION


© Rannán Náisiúnta Mapála de Thailte Éireann. Gach ceart ar cosaint. Uimhir Ceadúnais CYAL50351092.
© National Mapping Division of Tailte Éireann . All rights reserved. Licence number CYAL50351092.

Córas Comhordanáidí: Trasteilgean Mercator na hÉireann / Co-ordinate System: Irish Transverse Mercator.

LCS na Bearú agus na Feoire
River Barrow and River Nore SAC

1:5000 O.S. TILE 5132b 354 of 446 Uimhir Bhileog Innéacs/ Index Sheet Number: 5

SITE CODE
002162

0 0.5km

Scála / Scale 1:7,500

Leagan / Version: 3.04

Arna chló an / Printed on: 24/10/2024

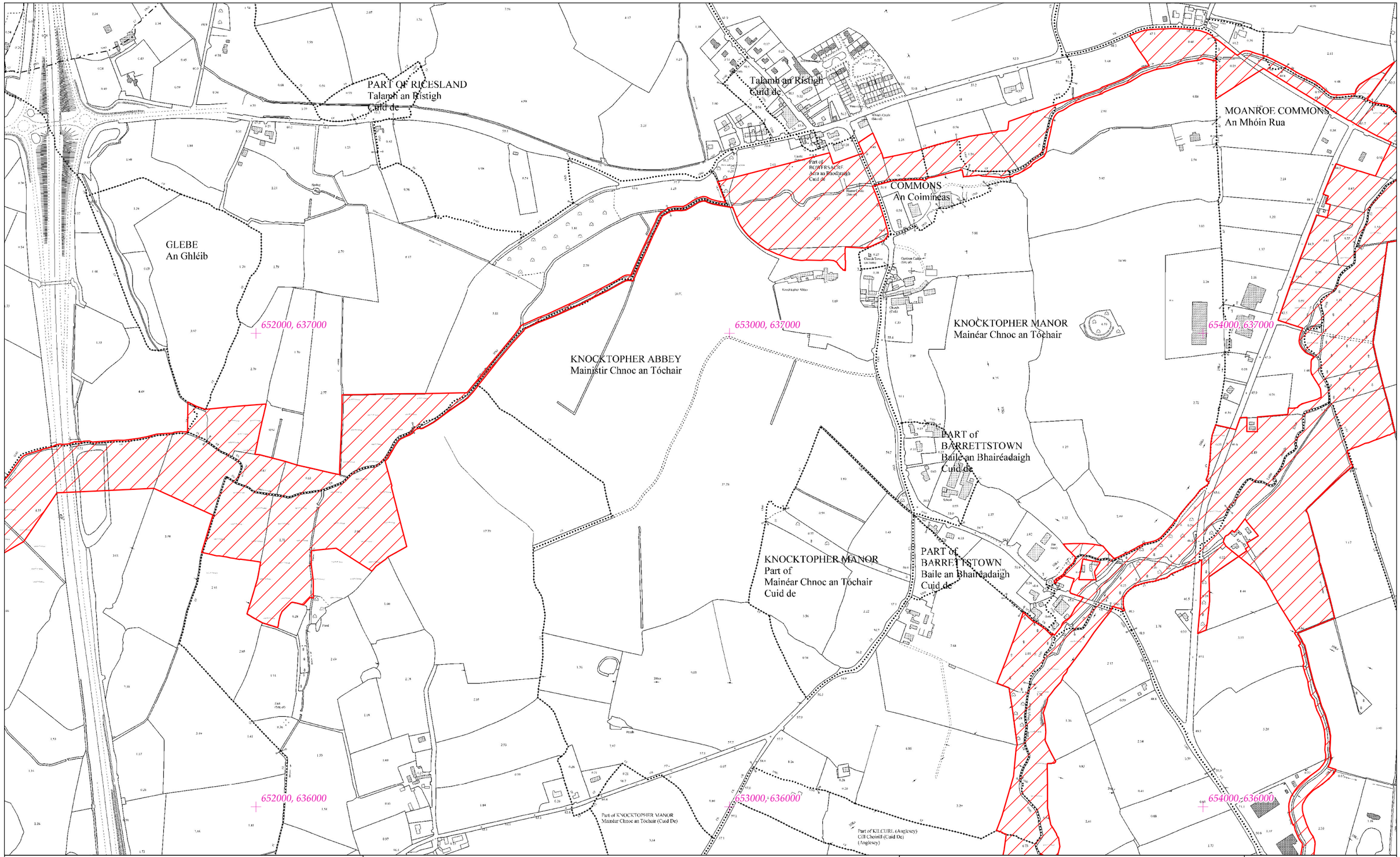


## Rialachán 4(1)(b) / Regulation 4(1)(b)

Leathanach 355 de 446 (Co. Cheatharlach, Co. Chill Dara, Co. Chill Chainnigh, Co. Laoise, Co. Uíbh Fhailí, Co. Thiobraid Árann, Co. Phort Láirge agus Co. Loch Garman.)

Page 355 of 446 (Co. Carlow, Co. Kildare, Co. Kilkenny, Co. Laois, Co. Offaly, Co.Tipperary, Co.Waterford and Co. Wexford)

# LIMISTÉAR FAOI CHAOMHNÚ SPEISIALTA
# SPECIAL AREA OF CONSERVATION

© Rannán Náisiúnta Mapála de Thailte Éireann. Gach ceart ar cosaint. Uimhir Ceadúnais CYAL50351092.
© National Mapping Division of Tailte Éireann . All rights reserved. Licence number CYAL50351092.
Córas Comhordanáidí: Trasteilgean Mercator na hÉireann / Co-ordinate System: Irish Transverse Mercator.

## LCS na Bearú agus na Feoire
## River Barrow and River Nore SAC

1:5000 O.S. TILE 5132c 355 of 446 Uimhir Bhileog Innéacs/ Index Sheet Number: 5

0 0.5km

Scála / Scale 1:7,500

## SITE CODE
## 002162

Leagan / Version: 3.04

Arna chló an / Printed on: 24/10/2024

MOANROE COMMONS
An Mhóin Rua

KNOCKTOPHER MANOR
Mainéar Chnoc an Tóchair

654000, 637000

655000, 637000

656000, 637000

654000, 636000

655000, 636000

656000, 636000

# Rialachán 4(1)(b) / Regulation 4(1)(b)

# LIMISTÉAR FAOI CHAOMHNÚ SPEISIALTA
# SPECIAL AREA OF CONSERVATION

LCS na Bearú agus na Feoire
River Barrow and River Nore SAC

SITE CODE
002162

Leathanach 356 de 446

Page 356 of 446

(Co. Cheatharlach, Co. Chill Dara, Co. Chill Chainnigh, Co. Laoise, Co. Uíbh Fhailí, Co. Thiobraid Árann, Co. Phort Láirge agus Co. Loch Garman.)

(Co. Carlow, Co. Kildare, Co. Kilkenny, Co. Laois, Co. Offaly, Co.Tipperary, Co.Waterford and Co. Wexford)

1:5000 O.S. TILE 5132d 356 of 446 Uimhir Bhileog Innéacs/ Index Sheet Number: 5

© Rannán Náisiúnta Mapála de Thailte Éireann. Gach ceart ar cosaint. Uimhir Ceadúnais CYAL50351092.
© National Mapping Division of Tailte Éireann . All rights reserved. Licence number CYAL50351092.
Córas Comhordanáidí: Trasteilgean Mercator na hÉireann / Co-ordinate System: Irish Transverse Mercator.

0 0.5km

Scála / Scale 1:7,500

Leagan / Version: 3.04

Arna chló an / Printed on: 24/10/2024

660000, 639000

661000, 639000

662000, 639000

660000, 638000

661000, 638000

662000, 638000

BALLYDUFF
Baile Uí Dhuibh
(ED Pleberstown)
(T Baile na Phléibeartaigh

Mount Argula

KILN
Coill

# Rialachán 4(1)(b) / Regulation 4(1)(b)

# LIMISTÉAR FAOI CHAOMHNÚ SPEISIALTA
# SPECIAL AREA OF CONSERVATION

LCS na Bearú agus na Feoire
River Barrow and River Nore SAC

1:5000 O.S. TILE 5134a 357 of 446 Uimhir Bhileog Innéacs/ Index Sheet Number: 5

SITE CODE
002162



(Co. Cheatharlach, Co. Chill Dara, Co. Chill Chainnigh, Co. Laoise, Co. Uíbh Fhailí, Co. Thiobraid Árann, Co. Phort Láirge agus Co. Loch Garman.)
(Co. Carlow, Co. Kildare, Co. Kilkenny, Co. Laois, Co. Offaly, Co.Tipperary, Co.Waterford and Co. Wexford)

© Rannán Náisiúnta Mapála de Thailte Éireann. Gach ceart ar cosaint. Uimhir Ceadúnais CYAL50351092.
© National Mapping Division of Tailte Éireann . All rights reserved. Licence number CYAL50351092.
Córas Comhordanáidí: Trasteilgean Mercator na hÉireann / Co-ordinate System: Irish Transverse Mercator.

0 0.5km

Scála / Scale 1:7,500

Leagan / Version: 3.04

Arna chló an / Printed on: 24/10/2024

662000, 639000

663000,-639000

664000, 639000

662000; 638000

663000,-638000

664000,-638000

KILMACSHANE
Coill Mhic Sheáin

Stradnabaursna

Ahistione

The Coum

# Rialachán 4(1)(b) / Regulation 4(1)(b)

Leathanach 358 de 446 (Co. Cheatharlach, Co. Chill Dara, Co. Chill Chainnigh, Co. Laoise, Co. Uíbh Fhailí, Co. Thiobraid Árann, Co. Phort Láirge agus Co. Loch Garman.)

Page 358 of 446 (Co. Carlow, Co. Kildare, Co. Kilkenny, Co. Laois, Co. Offaly, Co.Tipperary, Co.Waterford and Co. Wexford)

# LIMISTÉAR FAOI CHAOMHNÚ SPEISIALTA
# SPECIAL AREA OF CONSERVATION

© Rannán Náisiúnta Mapála de Thailte Éireann. Gach ceart ar cosaint. Uimhir Ceadúnais CYAL50351092.
© National Mapping Division of Tailte Éireann . All rights reserved. Licence number CYAL50351092.
Córas Comhordanáidí: Trasteilgean Mercator na hÉireann / Co-ordinate System: Irish Transverse Mercator.

## LCS na Bearú agus na Feoire
## River Barrow and River Nore SAC

1:5000 O.S. TILE 5134b 358 of 446 Uimhir Bhileog Innéacs/ Index Sheet Number: 5

0 0.5km

Scála / Scale 1:7,500

## SITE CODE
## 002162

Leagan / Version: 3.04

Arna chló an / Printed on: 24/10/2024

660000, 637000

661000, 637000

662000, 637000

COOLRAINY
Cúil Raithní
(ED BALLYVOOL)
(FRC: Baile an Bhuilaigh)

BALLYCOCKSOOST
Baile Chacsúist

660000, 636000

661000, 636000

662000, 636000

# Rialachán 4(1)(b) / Regulation 4(1)(b)

Leathanach 359 de 446

(Co. Cheatharlach, Co. Chill Dara, Co. Chill Chainnigh, Co. Laoise, Co. Uíbh Fhailí, Co. Thiobraid Árann, Co. Phort Láirge agus Co. Loch Garman.)

Page 359 of 446

(Co. Carlow, Co. Kildare, Co. Kilkenny, Co. Laois, Co. Offaly, Co.Tipperary, Co.Waterford and Co. Wexford)

# LIMISTÉAR FAOI CHAOMHNÚ SPEISIALTA
# SPECIAL AREA OF CONSERVATION

**© Rannán Náisiúnta Mapála de Thailte Éireann. Gach ceart ar cosaint. Uimhir Ceadúnais CYAL50351092.**
**© National Mapping Division of Tailte Éireann . All rights reserved. Licence number CYAL50351092.**
**Córas Comhordanáidí: Trasteilgean Mercator na hÉireann / Co-ordinate System: Irish Transverse Mercator.**

LCS na Bearú agus na Feoire
River Barrow and River Nore SAC

1:5000 O.S. TILE 5134c 359 of 446 Uimhir Bhileog Innéacs/ Index Sheet Number: 5

SITE CODE
002162

0 0.5km

Scála / Scale 1:7,500

Leagan / Version: 3.04

Arna chló an / Printed on: 24/10/2024

662000, 637000

663000, 637000

664000, 637000

Coolshanrogh

Deer Park

INISTIOGE
Inis Tiog

BALLYCOCKSOOST
Baile Chacsúist

Woodstock Park

662000, 636000

663000, 636000

664000, 636000

# Rialachán 4(1)(b) / Regulation 4(1)(b)

Leathanach 360 de 446

(Co. Cheatharlach, Co. Chill Dara, Co. Chill Chainnigh, Co. Laoise, Co. Uíbh Fhailí, Co. Thiobraid Árann, Co. Phort Láirge agus Co. Loch Garman.)

Page 360 of 446

(Co. Carlow, Co. Kildare, Co. Kilkenny, Co. Laois, Co. Offaly, Co.Tipperary, Co.Waterford and Co. Wexford)

# LIMISTÉAR FAOI CHAOMHNÚ SPEISIALTA
# SPECIAL AREA OF CONSERVATION

**© Rannán Náisiúnta Mapála de Thailte Éireann. Gach ceart ar cosaint. Uimhir Ceadúnais CYAL50351092.**
**© National Mapping Division of Tailte Éireann . All rights reserved. Licence number CYAL50351092.**
**Córas Comhordanáidí: Trasteilgean Mercator na hÉireann / Co-ordinate System: Irish Transverse Mercator.**

## LCS na Bearú agus na Feoire
## River Barrow and River Nore SAC

1:5000 O.S. TILE 5134d 360 of 446 Uimhir Bhileog Innéacs/ Index Sheet Number: 5

0 0.5km

Scála / Scale 1:7,500

## SITE CODE
## 002162

Leagan / Version: 3.04

Arna chló an / Printed on: 24/10/2024

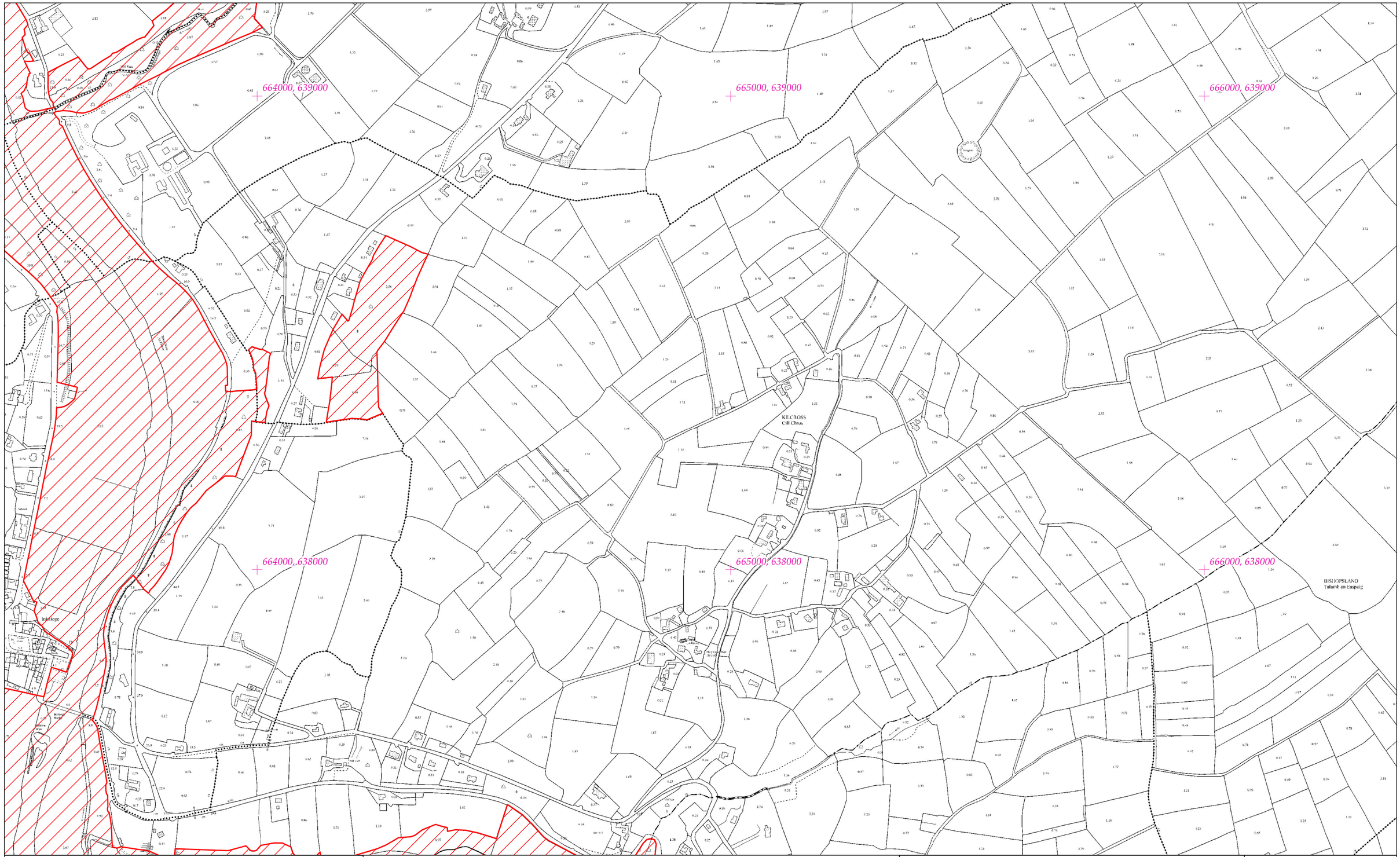


# Rialachán 4(1)(b) / Regulation 4(1)(b)

Leathanach 361 de 446 (Co. Cheatharlach, Co. Chill Dara, Co. Chill Chainnigh, Co. Laoise, Co. Uíbh Fhailí, Co. Thiobraid Árann, Co. Phort Láirge agus Co. Loch Garman.)

Page 361 of 446 (Co. Carlow, Co. Kildare, Co. Kilkenny, Co. Laois, Co. Offaly, Co.Tipperary, Co.Waterford and Co. Wexford)

# LIMISTÉAR FAOI CHAOMHNÚ SPEISIALTA
# SPECIAL AREA OF CONSERVATION

**© Rannán Náisiúnta Mapála de Thailte Éireann. Gach ceart ar cosaint. Uimhir Ceadúnais CYAL50351092.**
**© National Mapping Division of Tailte Éireann . All rights reserved. Licence number CYAL50351092.**
**Córas Comhordanáidí: Trasteilgean Mercator na hÉireann / Co-ordinate System: Irish Transverse Mercator.**

## LCS na Bearú agus na Feoire
## River Barrow and River Nore SAC

1:5000 O.S. TILE 5135a 361 of 446 Uimhir Bhileog Innéacs/ Index Sheet Number: 5

0 0.5km

Scála / Scale 1:7,500

## SITE CODE
## 002162

Leagan / Version: 3.04

Arna chló an / Printed on: 24/10/2024

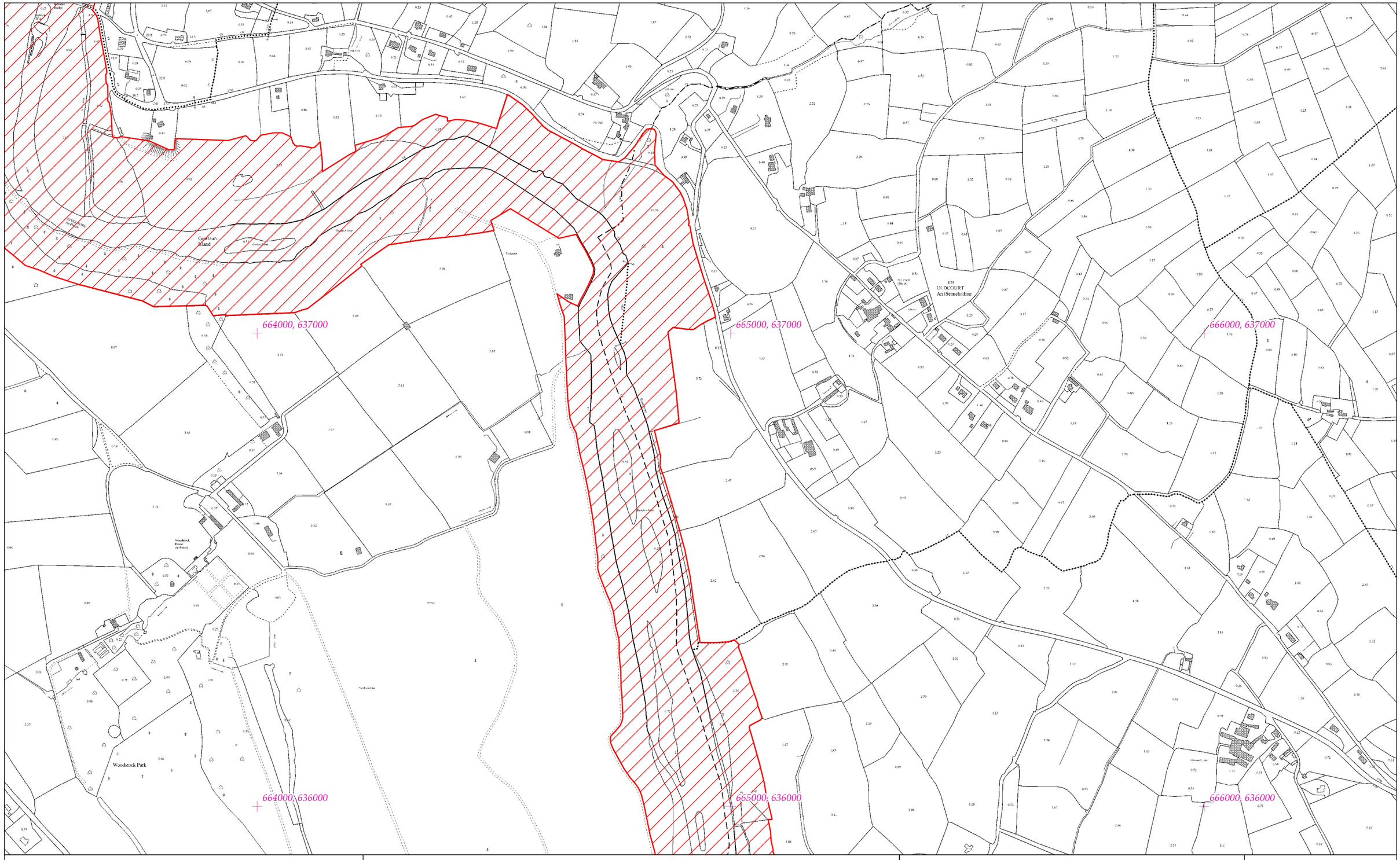


# Rialachán 4(1)(b) / Regulation 4(1)(b)

Leathanach 362 de 446

(Co. Cheatharlach, Co. Chill Dara, Co. Chill Chainnigh, Co. Laoise, Co. Uíbh Fhailí, Co. Thiobraid Árann, Co. Phort Láirge agus Co. Loch Garman.)

Page 362 of 446

(Co. Carlow, Co. Kildare, Co. Kilkenny, Co. Laois, Co. Offaly, Co.Tipperary, Co.Waterford and Co. Wexford)

# LIMISTÉAR FAOI CHAOMHNÚ SPEISIALTA
# SPECIAL AREA OF CONSERVATION

**© Rannán Náisiúnta Mapála de Thailte Éireann. Gach ceart ar cosaint. Uimhir Ceadúnais CYAL50351092.**
**© National Mapping Division of Tailte Éireann . All rights reserved. Licence number CYAL50351092.**
**Córas Comhordanáidí: Trasteilgean Mercator na hÉireann / Co-ordinate System: Irish Transverse Mercator.**

## LCS na Bearú agus na Feoire
## River Barrow and River Nore SAC

1:5000 O.S. TILE 5135c 362 of 446 Uimhir Bhileog Innéacs/ Index Sheet Number: 5

0 0.5km

Scála / Scale 1:7,500

## SITE CODE
## 002162

Leagan / Version: 3.04

Arna chló an / Printed on: 24/10/2024

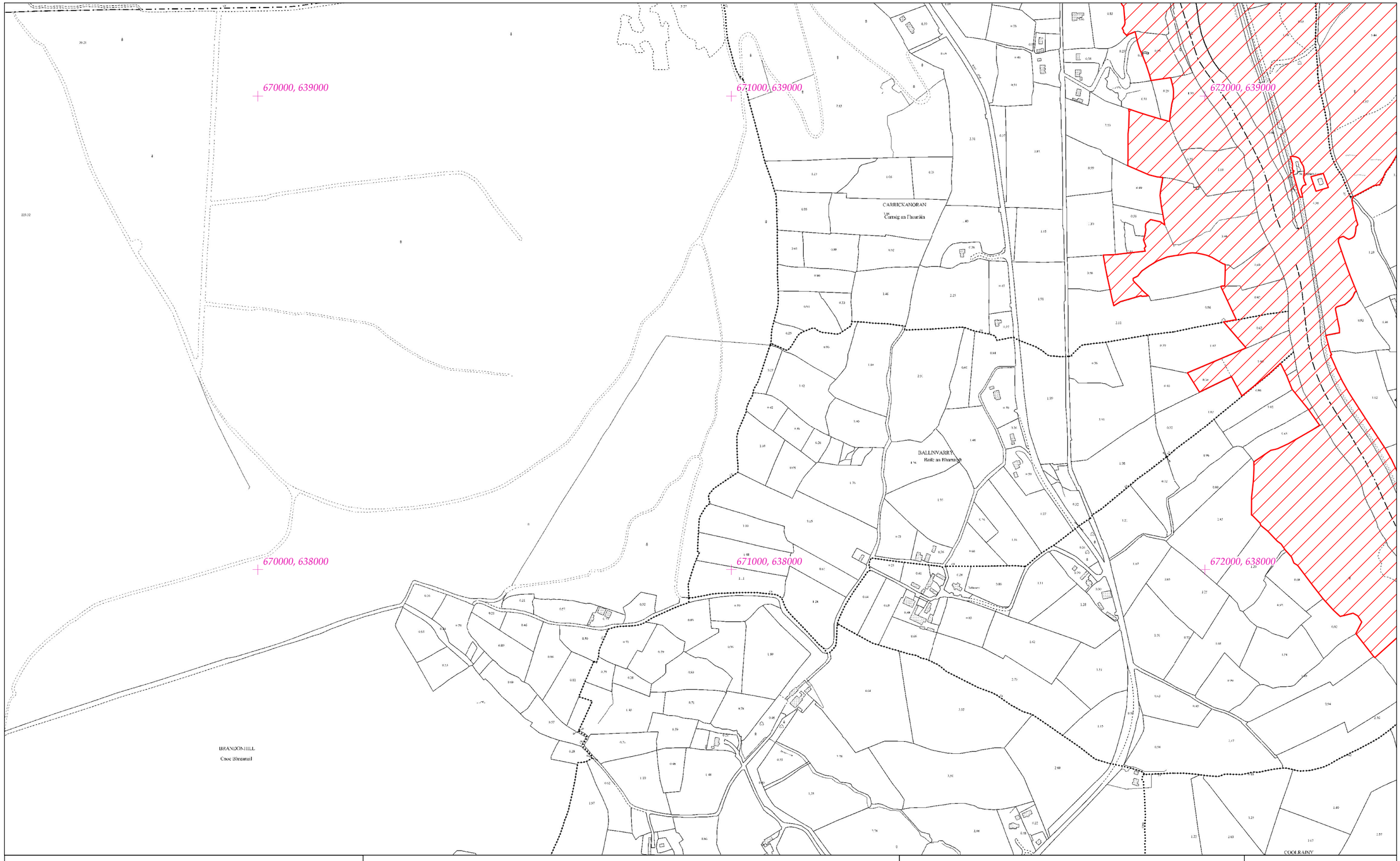


# Rialachán 4(1)(b) / Regulation 4(1)(b)

Leathanach 363 de 446 (Co. Cheatharlach, Co. Chill Dara, Co. Chill Chainnigh, Co. Laoise, Co. Uíbh Fhailí, Co. Thiobraid Árann, Co. Phort Láirge agus Co. Loch Garman.)

Page 363 of 446 (Co. Carlow, Co. Kildare, Co. Kilkenny, Co. Laois, Co. Offaly, Co.Tipperary, Co.Waterford and Co. Wexford)

# LIMISTÉAR FAOI CHAOMHNÚ SPEISIALTA
# SPECIAL AREA OF CONSERVATION

**© Rannán Náisiúnta Mapála de Thailte Éireann. Gach ceart ar cosaint. Uimhir Ceadúnais CYAL50351092.**
**© National Mapping Division of Tailte Éireann . All rights reserved. Licence number CYAL50351092.**
**Córas Comhordanáidí: Trasteilgean Mercator na hÉireann / Co-ordinate System: Irish Transverse Mercator.**

## LCS na Bearú agus na Feoire
## River Barrow and River Nore SAC

1:5000 O.S. TILE 5136b 363 of 446 Uimhir Bhileog Innéacs/ Index Sheet Number: 5

0 0.5km

Scála / Scale 1:7,500

## SITE CODE
## 002162

Leagan / Version: 3.04

Arna chló an / Printed on: 24/10/2024

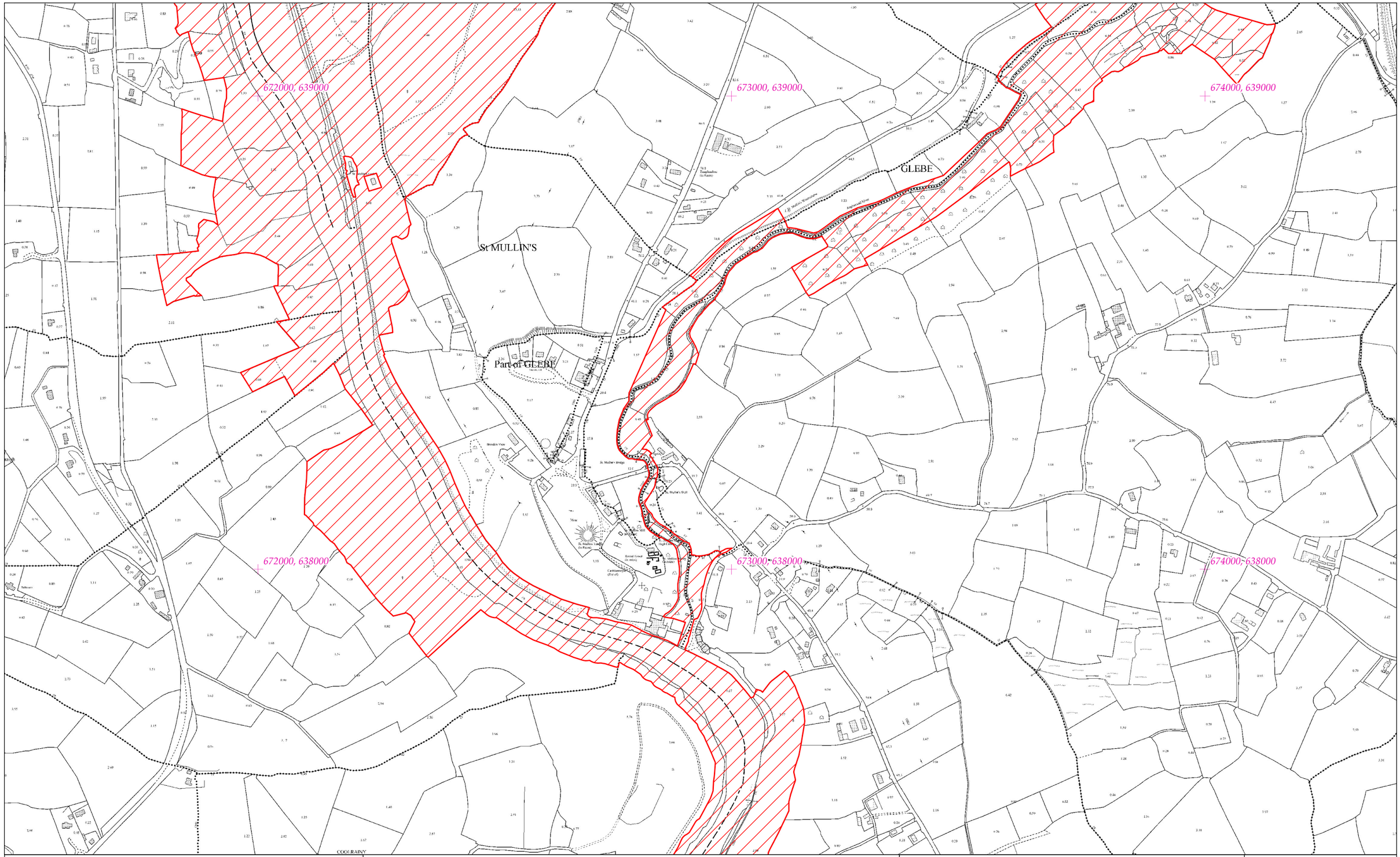


# Rialachán 4(1)(b) / Regulation 4(1)(b)

Leathanach 364 de 446 (Co. Cheatharlach, Co. Chill Dara, Co. Chill Chainnigh, Co. Laoise, Co. Uíbh Fhailí, Co. Thiobraid Árann, Co. Phort Láirge agus Co. Loch Garman.)

Page 364 of 446 (Co. Carlow, Co. Kildare, Co. Kilkenny, Co. Laois, Co. Offaly, Co.Tipperary, Co.Waterford and Co. Wexford)

# LIMISTÉAR FAOI CHAOMHNÚ SPEISIALTA
# SPECIAL AREA OF CONSERVATION

**© Rannán Náisiúnta Mapála de Thailte Éireann. Gach ceart ar cosaint. Uimhir Ceadúnais CYAL50351092.**
**© National Mapping Division of Tailte Éireann . All rights reserved. Licence number CYAL50351092.**
**Córas Comhordanáidí: Trasteilgean Mercator na hÉireann / Co-ordinate System: Irish Transverse Mercator.**

LCS na Bearú agus na Feoire
River Barrow and River Nore SAC

1:5000 O.S. TILE 5137a 364 of 446 Uimhir Bhileog Innéacs/ Index Sheet Number: 5

0 0.5km

Scála / Scale 1:7,500

SITE CODE
002162

Leagan / Version: 3.04

Arna chló an / Printed on: 24/10/2024

674000, 639000

675000, 639000

676000, 639000

DRANAGH

674000, 638000

675000, 638000

676000, 638000

# Rialachán 4(1)(b) / Regulation 4(1)(b)

Leathanach 365 de 446

Page 365 of 446

(Co. Cheatharlach, Co. Chill Dara, Co. Chill Chainnigh, Co. Laoise, Co. Uíbh Fhailí, Co. Thiobraid Árann, Co. Phort Láirge agus Co. Loch Garman.)

(Co. Carlow, Co. Kildare, Co. Kilkenny, Co. Laois, Co. Offaly, Co.Tipperary, Co.Waterford and Co. Wexford)

# LIMISTÉAR FAOI CHAOMHNÚ SPEISIALTA
# SPECIAL AREA OF CONSERVATION

© Rannán Náisiúnta Mapála de Thailte Éireann. Gach ceart ar cosaint. Uimhir Ceadúnais CYAL50351092.
© National Mapping Division of Tailte Éireann . All rights reserved. Licence number CYAL50351092.
Córas Comhordanáidí: Trasteilgean Mercator na hÉireann / Co-ordinate System: Irish Transverse Mercator.

## LCS na Bearú agus na Feoire
## River Barrow and River Nore SAC

1:5000 O.S. TILE 5137b 365 of 446 Uimhir Bhileog Innéacs/ Index Sheet Number: 5

0 0.5km

Scála / Scale 1:7,500

## SITE CODE
## 002162

Leagan / Version: 3.04

Arna chló an / Printed on: 24/10/2024

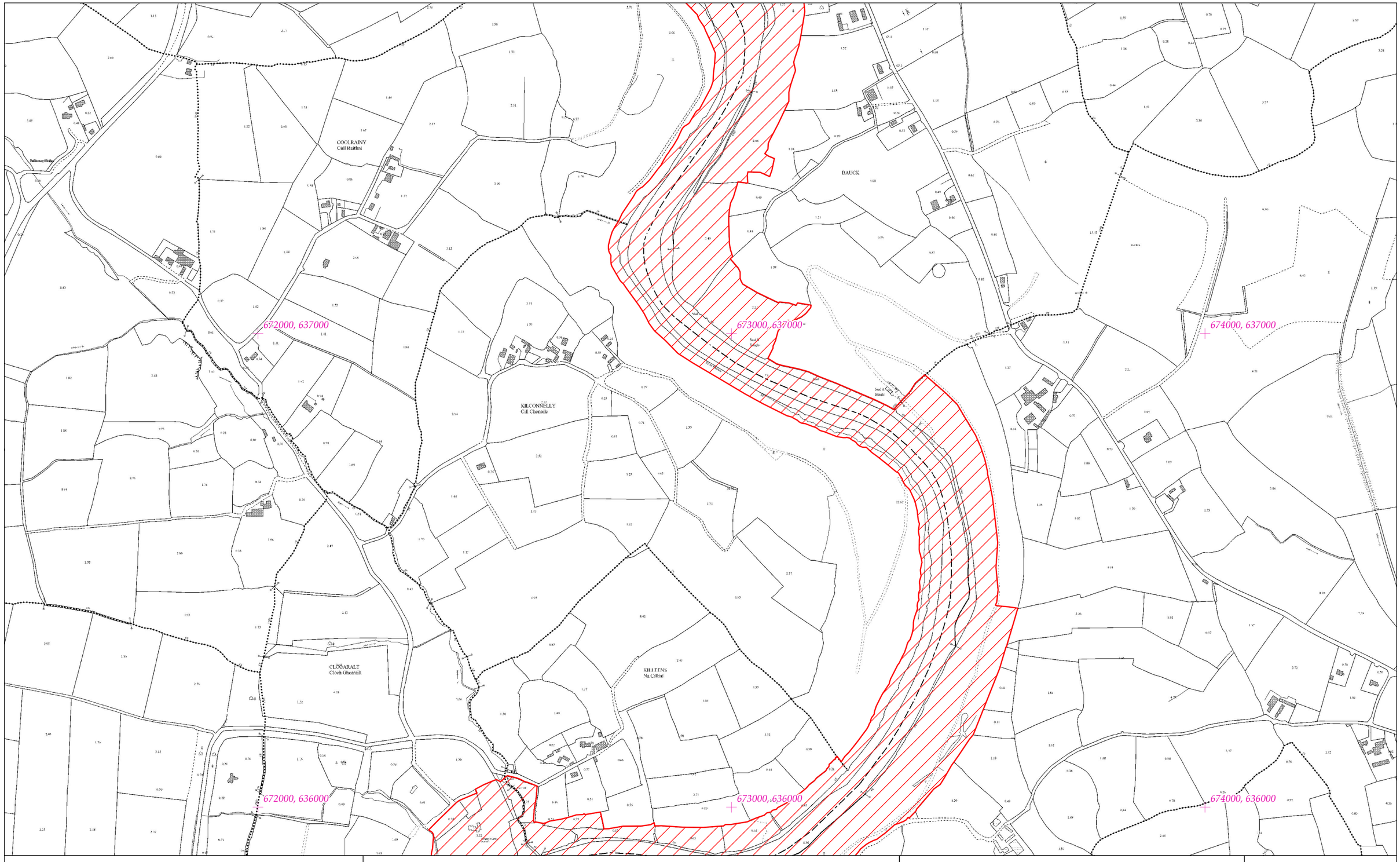


# Rialachán 4(1)(b) / Regulation 4(1)(b)

Leathanach 366 de 446 (Co. Cheatharlach, Co. Chill Dara, Co. Chill Chainnigh, Co. Laoise, Co. Uíbh Fhailí, Co. Thiobraid Árann, Co. Phort Láirge agus Co. Loch Garman.)

Page 366 of 446 (Co. Carlow, Co. Kildare, Co. Kilkenny, Co. Laois, Co. Offaly, Co.Tipperary, Co.Waterford and Co. Wexford)

# LIMISTÉAR FAOI CHAOMHNÚ SPEISIALTA
# SPECIAL AREA OF CONSERVATION

© Rannán Náisiúnta Mapála de Thailte Éireann. Gach ceart ar cosaint. Uimhir Ceadúnais CYAL50351092.
© National Mapping Division of Tailte Éireann . All rights reserved. Licence number CYAL50351092.
Córas Comhordanáidí: Trasteilgean Mercator na hÉireann / Co-ordinate System: Irish Transverse Mercator.

## LCS na Bearú agus na Feoire
## River Barrow and River Nore SAC

1:5000 O.S. TILE 5137c 366 of 446 Uimhir Bhileog Innéacs/ Index Sheet Number: 5

0 0.5km

Scála / Scale 1:7,500

## SITE CODE
## 002162

Leagan / Version: 3.04

Arna chló an / Printed on: 24/10/2024

652000, 636000

653000, 636000

654000, 636000

652000, 635000

653000, 635000

654000, 635000

BALLYBOODAN
Baile Mhuadáin

Part of KNOCKTOPHER MANOR
Mainéar Chnoc an Tóchair (Cuid De)

Part of KILCURL (Anglesey)
Cill Choirill (Cuid De)
(Anglesey)

Part of KNOCKTOPHER MANOR
Mainéar Chnoc an Tóchair (Cuid De)

KILCURL
Cill Choirill
(Anglesey)

KILCURL
(Ponsonby)
Cill Choirill
(Ponsonby)

BALLYHALE
Baile Héil

BALLYHALE
Baile Héil

Carrickshock

# Rialachán 4(1)(b) / Regulation 4(1)(b)

Leathanach 367 de 446

(Co. Cheatharlach, Co. Chill Dara, Co. Chill Chainnigh, Co. Laoise, Co. Uíbh Fhailí, Co. Thiobraid Árann, Co. Phort Láirge agus Co. Loch Garman.)

Page 367 of 446

(Co. Carlow, Co. Kildare, Co. Kilkenny, Co. Laois, Co. Offaly, Co.Tipperary, Co.Waterford and Co. Wexford)

# LIMISTÉAR FAOI CHAOMHNÚ SPEISIALTA
# SPECIAL AREA OF CONSERVATION

© Rannán Náisiúnta Mapála de Thailte Éireann. Gach ceart ar cosaint. Uimhir Ceadúnais CYAL50351092.
© National Mapping Division of Tailte Éireann . All rights reserved. Licence number CYAL50351092.
Córas Comhordanáidí: Trasteilgean Mercator na hÉireann / Co-ordinate System: Irish Transverse Mercator.

## LCS na Bearú agus na Feoire
## River Barrow and River Nore SAC

1:5000 O.S. TILE 5193a 367 of 446 Uimhir Bhileog Innéacs/ Index Sheet Number: 5

0 0.5km

Scála / Scale 1:7,500

## SITE CODE
## 002162

Leagan / Version: 3.04

Arna chló an / Printed on: 24/10/2024

654000,636000

655000, 636000

656000,-636000

BALLYHALE
Baile Héil

BALLYHALE
Baile Héil

Ballyhale

KILTORCAN
Cill Torcáin

654000, 635000

655000, 635000

656000, 635000

# Rialachán 4(1)(b) / Regulation 4(1)(b)

Leathanach 368 de 446

(Co. Cheatharlach, Co. Chill Dara, Co. Chill Chainnigh, Co. Laoise, Co. Uíbh Fhailí, Co. Thiobraid Árann, Co. Phort Láirge agus Co. Loch Garman.)

Page 368 of 446

(Co. Carlow, Co. Kildare, Co. Kilkenny, Co. Laois, Co. Offaly, Co.Tipperary, Co.Waterford and Co. Wexford)

# LIMISTÉAR FAOI CHAOMHNÚ SPEISIALTA
# SPECIAL AREA OF CONSERVATION

© Rannán Náisiúnta Mapála de Thailte Éireann. Gach ceart ar cosaint. Uimhir Ceadúnais CYAL50351092.
© National Mapping Division of Tailte Éireann . All rights reserved. Licence number CYAL50351092.
Córas Comhordanáidí: Trasteilgean Mercator na hÉireann / Co-ordinate System: Irish Transverse Mercator.

## LCS na Bearú agus na Feoire
## River Barrow and River Nore SAC

1:5000 O.S. TILE 5193b 368 of 446 Uimhir Bhileog Innéacs/ Index Sheet Number: 5

0 0.5km

Scála / Scale 1:7,500

## SITE CODE
## 002162

Leagan / Version: 3.04

Arna chló an / Printed on: 24/10/2024

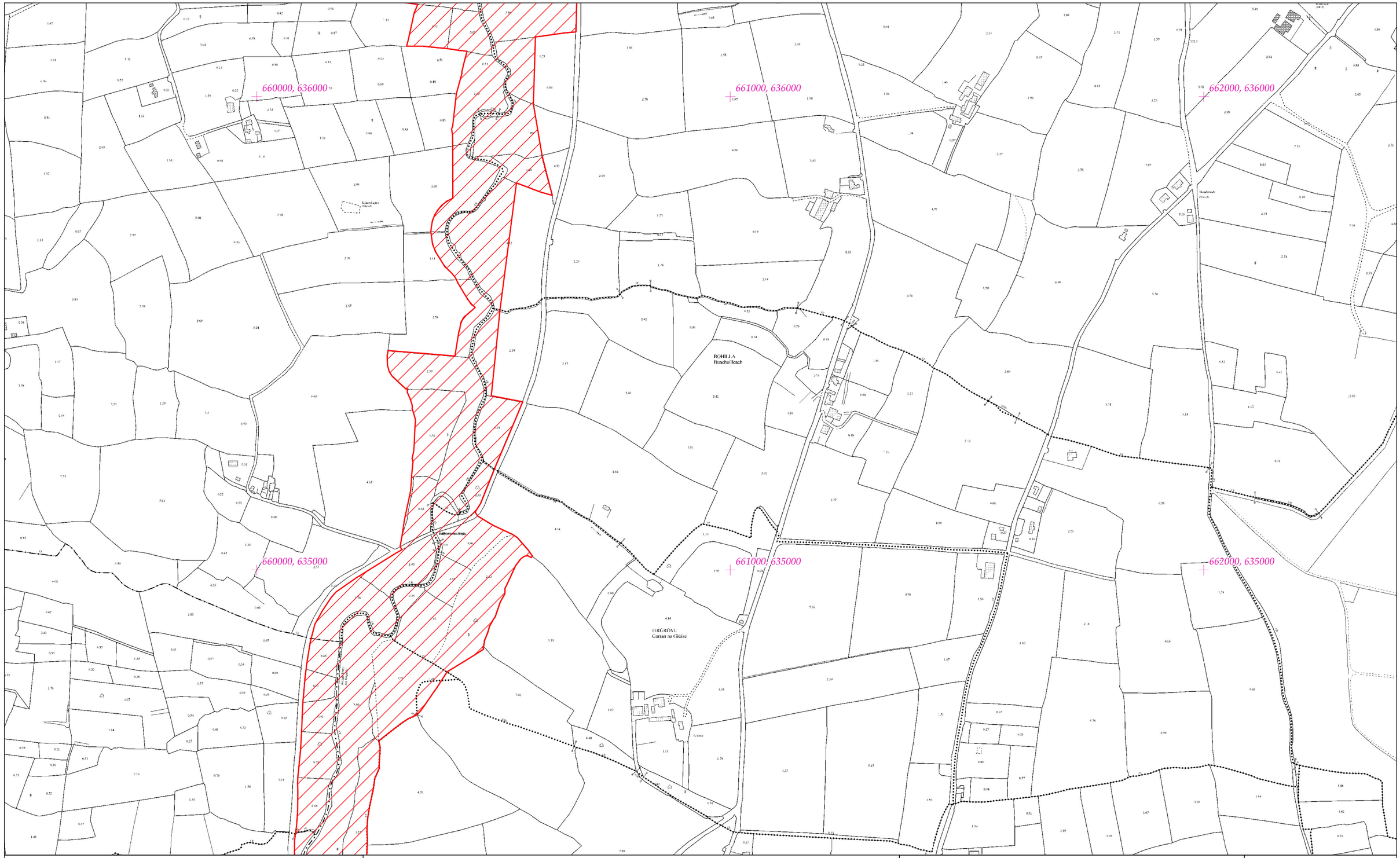


# Rialachán 4(1)(b) / Regulation 4(1)(b)

Leathanach 369 de 446

Page 369 of 446

(Co. Cheatharlach, Co. Chill Dara, Co. Chill Chainnigh, Co. Laoise, Co. Uíbh Fhailí, Co. Thiobraid Árann, Co. Phort Láirge agus Co. Loch Garman.)

(Co. Carlow, Co. Kildare, Co. Kilkenny, Co. Laois, Co. Offaly, Co.Tipperary, Co.Waterford and Co. Wexford)

# LIMISTÉAR FAOI CHAOMHNÚ SPEISIALTA
# SPECIAL AREA OF CONSERVATION

© Rannán Náisiúnta Mapála de Thailte Éireann. Gach ceart ar cosaint. Uimhir Ceadúnais CYAL50351092.
© National Mapping Division of Tailte Éireann . All rights reserved. Licence number CYAL50351092.
Córas Comhordanáidí: Trasteilgean Mercator na hÉireann / Co-ordinate System: Irish Transverse Mercator.

## LCS na Bearú agus na Feoire
## River Barrow and River Nore SAC

1:5000 O.S. TILE 5195a 369 of 446 Uimhir Bhileog Innéacs/ Index Sheet Number: 5

0 0.5km

Scála / Scale 1:7,500

## SITE CODE
## 002162

Leagan / Version: 3.04

Arna chló an / Printed on: 24/10/2024

660000, 634000

661000, 634000

662000, 634000

660000, 633000

661000, 633000

662000,-633000

BALLYVOOR
Baile an Bhúlaigh

BALLYGEGAN
Baile Mhic Aogáin

# Rialachán 4(1)(b) / Regulation 4(1)(b)

Leathanach 370 de 446

Page 370 of 446

(Co. Cheatharlach, Co. Chill Dara, Co. Chill Chainnigh, Co. Laoise, Co. Uíbh Fhailí, Co. Thiobraid Árann, Co. Phort Láirge agus Co. Loch Garman.)

(Co. Carlow, Co. Kildare, Co. Kilkenny, Co. Laois, Co. Offaly, Co.Tipperary, Co.Waterford and Co. Wexford)

# LIMISTÉAR FAOI CHAOMHNÚ SPEISIALTA
# SPECIAL AREA OF CONSERVATION

© Rannán Náisiúnta Mapála de Thailte Éireann. Gach ceart ar cosaint. Uimhir Ceadúnais CYAL50351092.
© National Mapping Division of Tailte Éireann . All rights reserved. Licence number CYAL50351092.
Córas Comhordanáidí: Trasteilgean Mercator na hÉireann / Co-ordinate System: Irish Transverse Mercator.

## LCS na Bearú agus na Feoire
## River Barrow and River Nore SAC

1:5000 O.S. TILE 5195c 370 of 446 Uimhir Bhileog Innéacs/ Index Sheet Number: 5

0 0.5km

Scála / Scale 1:7,500

## SITE CODE
## 002162

Leagan / Version: 3.04

Arna chló an / Printed on: 24/10/2024

664000, 636000

665000, 636000

666000, 636000

664000, 635000

665000, 635000

666000, 635000

Woodstock Park

CLONAMERY
Cluain Iomaire

KILLERM
An Cillín

# Rialachán 4(1)(b) / Regulation 4(1)(b)

Leathanach 371 de 446 (Co. Cheatharlach, Co. Chill Dara, Co. Chill Chainnigh, Co. Laoise, Co. Uíbh Fhailí, Co. Thiobraid Árann, Co. Phort Láirge agus Co. Loch Garman.)

Page 371 of 446 (Co. Carlow, Co. Kildare, Co. Kilkenny, Co. Laois, Co. Offaly, Co.Tipperary, Co.Waterford and Co. Wexford)

# LIMISTÉAR FAOI CHAOMHNÚ SPEISIALTA
# SPECIAL AREA OF CONSERVATION

© Rannán Náisiúnta Mapála de Thailte Éireann. Gach ceart ar cosaint. Uimhir Ceadúnais CYAL50351092.
© National Mapping Division of Tailte Éireann . All rights reserved. Licence number CYAL50351092.
Córas Comhordanáidí: Trasteilgean Mercator na hÉireann / Co-ordinate System: Irish Transverse Mercator.

## LCS na Bearú agus na Feoire
## River Barrow and River Nore SAC

1:5000 O.S. TILE 5196a 371 of 446 Uimhir Bhileog Innéacs/ Index Sheet Number: 5

0 0.5km

Scála / Scale 1:7,500

## SITE CODE
## 002162

Leagan / Version: 3.04

Arna chló an / Printed on: 24/10/2024

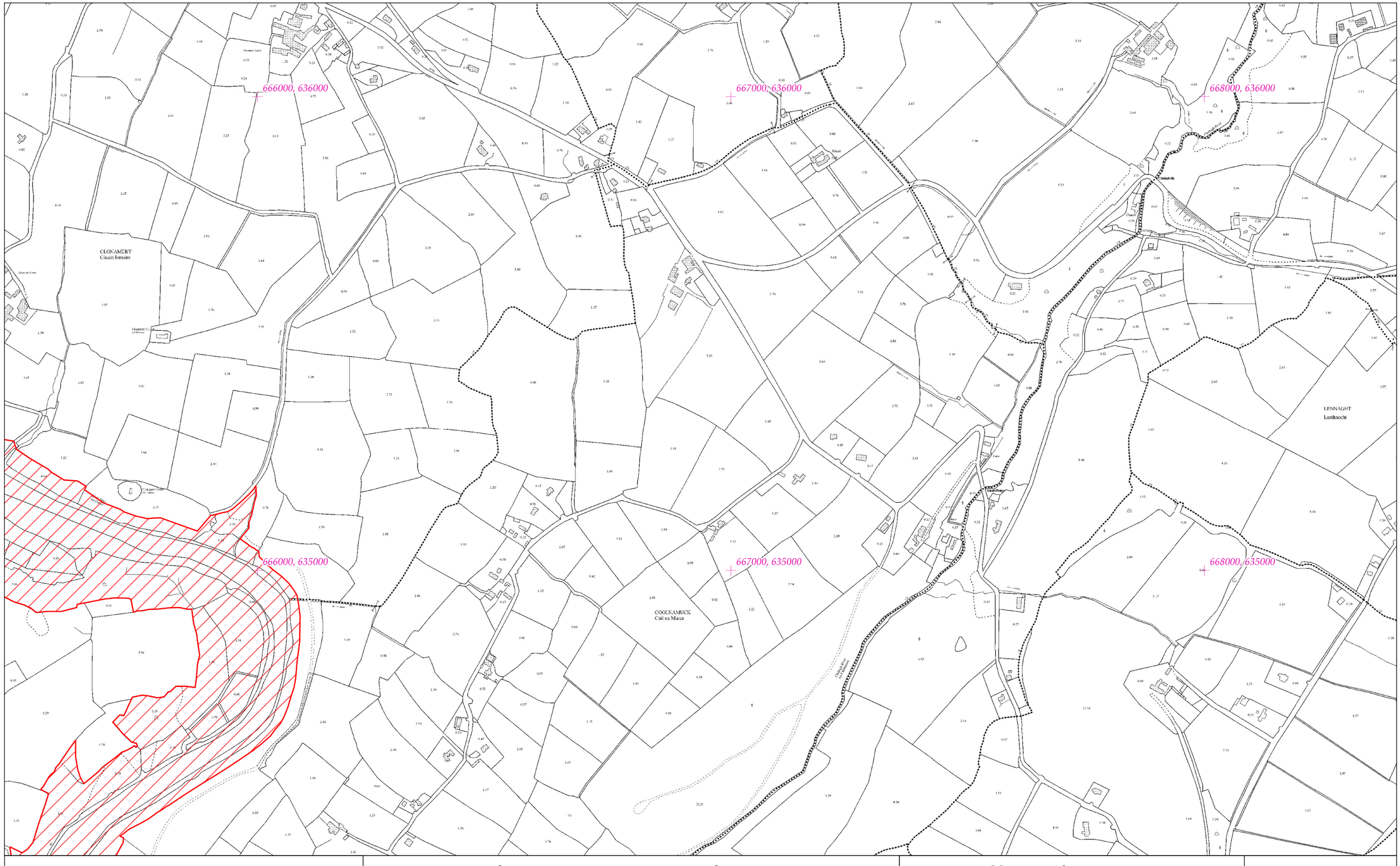


# Rialachán 4(1)(b) / Regulation 4(1)(b)

Leathanach 372 de 446

Page 372 of 446

(Co. Cheatharlach, Co. Chill Dara, Co. Chill Chainnigh, Co. Laoise, Co. Uíbh Fhailí, Co. Thiobraid Árann, Co. Phort Láirge agus Co. Loch Garman.)

(Co. Carlow, Co. Kildare, Co. Kilkenny, Co. Laois, Co. Offaly, Co.Tipperary, Co.Waterford and Co. Wexford)

# LIMISTÉAR FAOI CHAOMHNÚ SPEISIALTA
# SPECIAL AREA OF CONSERVATION

**© Rannán Náisiúnta Mapála de Thailte Éireann. Gach ceart ar cosaint. Uimhir Ceadúnais CYAL50351092.**
**© National Mapping Division of Tailte Éireann . All rights reserved. Licence number CYAL50351092.**
**Córas Comhordanáidí: Trasteilgean Mercator na hÉireann / Co-ordinate System: Irish Transverse Mercator.**

## LCS na Bearú agus na Feoire
## River Barrow and River Nore SAC

1:5000 O.S. TILE 5196b 372 of 446 Uimhir Bhileog Innéacs/ Index Sheet Number: 5

0 0.5km

Scála / Scale 1:7,500

## SITE CODE
## 002162

Leagan / Version: 3.04

Arna chló an / Printed on: 24/10/2024

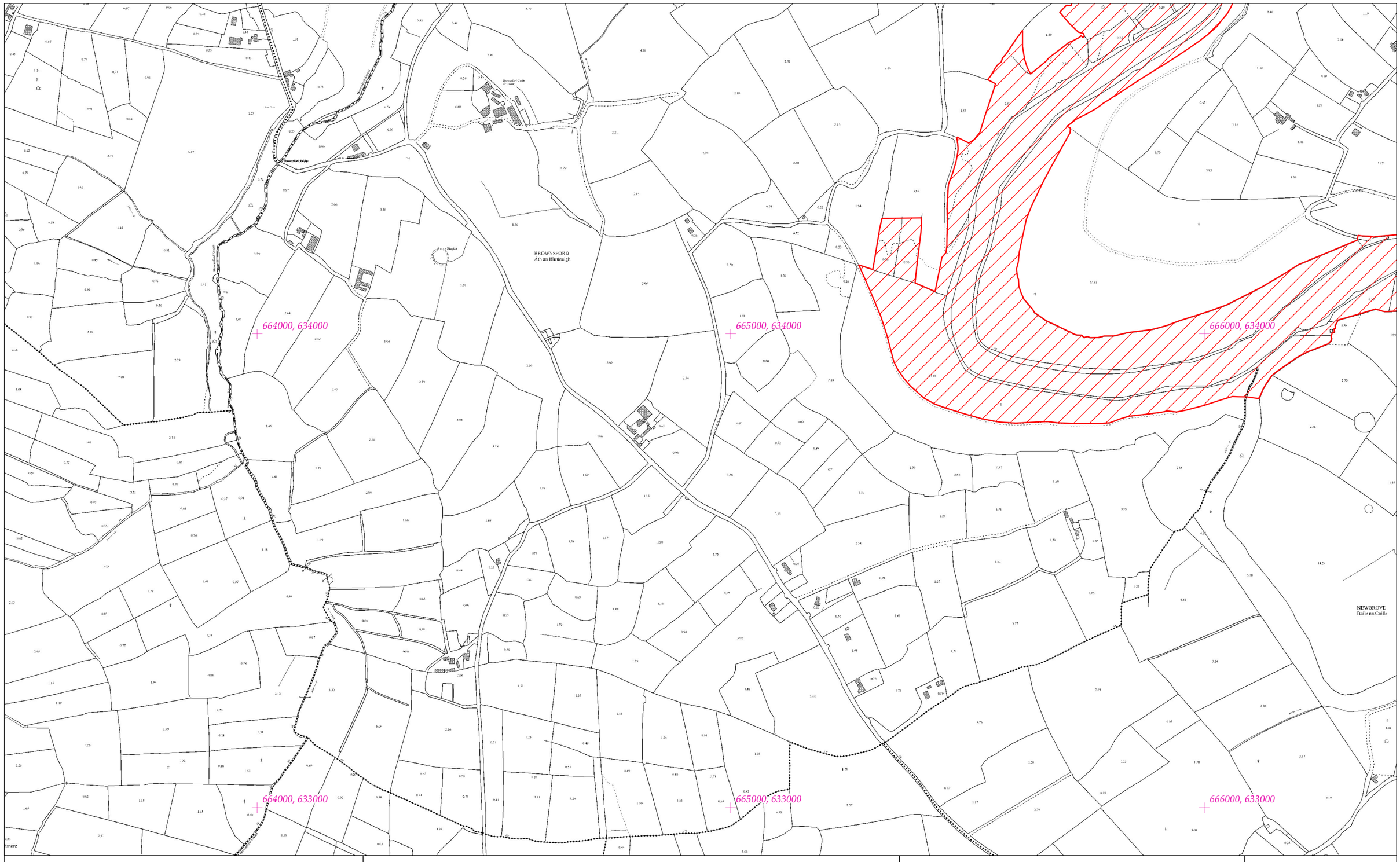


# Rialachán 4(1)(b) / Regulation 4(1)(b)

Leathanach 373 de 446

Page 373 of 446

(Co. Cheatharlach, Co. Chill Dara, Co. Chill Chainnigh, Co. Laoise, Co. Uíbh Fhailí, Co. Thiobraid Árann, Co. Phort Láirge agus Co. Loch Garman.)

(Co. Carlow, Co. Kildare, Co. Kilkenny, Co. Laois, Co. Offaly, Co.Tipperary, Co.Waterford and Co. Wexford)

# LIMISTÉAR FAOI CHAOMHNÚ SPEISIALTA
# SPECIAL AREA OF CONSERVATION

**© Rannán Náisiúnta Mapála de Thailte Éireann. Gach ceart ar cosaint. Uimhir Ceadúnais CYAL50351092.**
**© National Mapping Division of Tailte Éireann . All rights reserved. Licence number CYAL50351092.**
**Córas Comhordanáidí: Trasteilgean Mercator na hÉireann / Co-ordinate System: Irish Transverse Mercator.**

## LCS na Bearú agus na Feoire
## River Barrow and River Nore SAC

1:5000 O.S. TILE 5196c 373 of 446 Uimhir Bhileog Innéacs/ Index Sheet Number: 5

0 0.5km

Scála / Scale 1:7,500

## SITE CODE
## 002162

Leagan / Version: 3.04

Arna chló an / Printed on: 24/10/2024

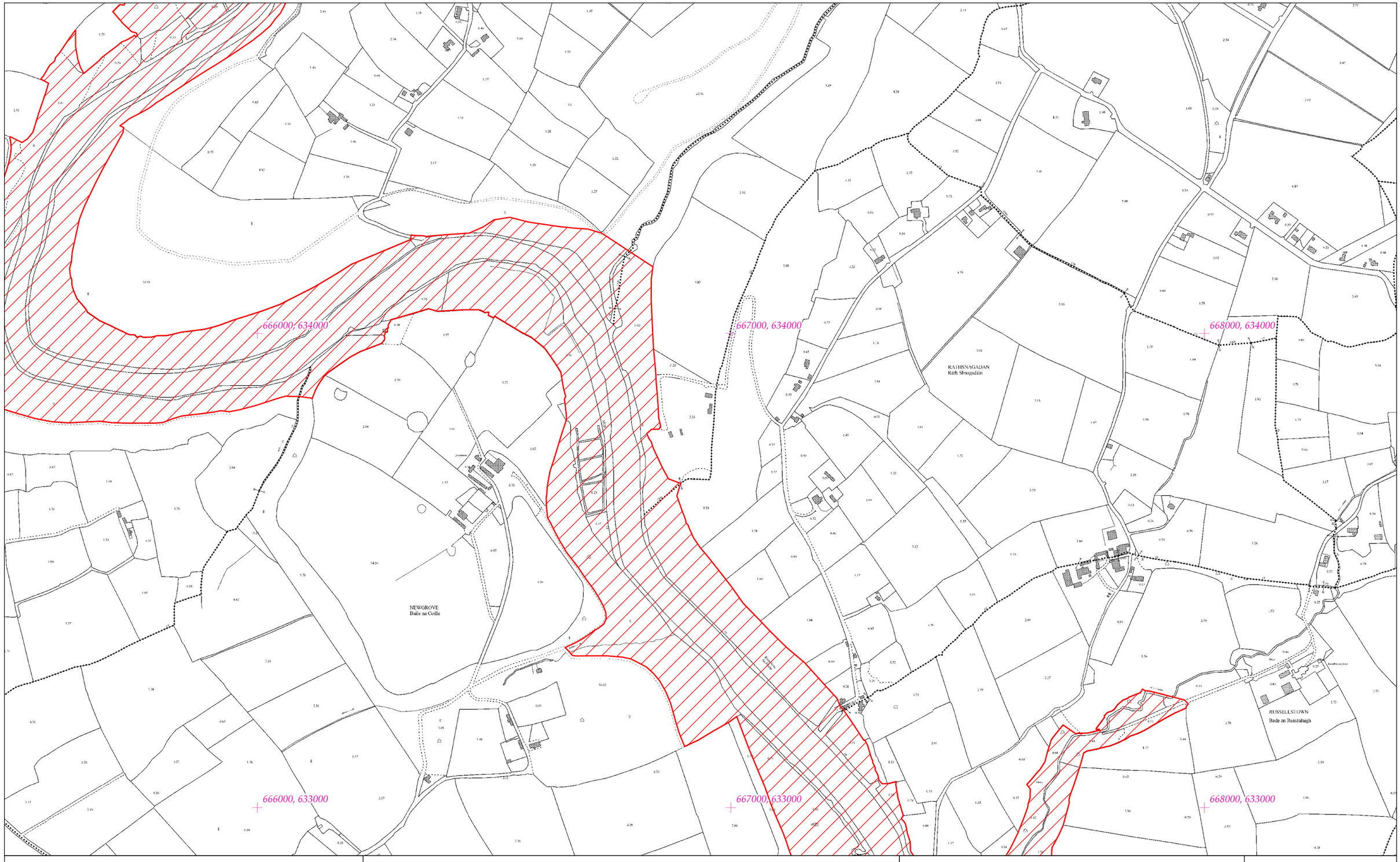


# Rialachán 4(1)(b) / Regulation 4(1)(b)

Leathanach 374 de 446 (Co. Cheatharlach, Co. Chill Dara, Co. Chill Chainnigh, Co. Laoise, Co. Uíbh Fhailí, Co. Thiobraid Árann, Co. Phort Láirge agus Co. Loch Garman.)

Page 374 of 446 (Co. Carlow, Co. Kildare, Co. Kilkenny, Co. Laois, Co. Offaly, Co.Tipperary, Co.Waterford and Co. Wexford)

# LIMISTÉAR FAOI CHAOMHNÚ SPEISIALTA
# SPECIAL AREA OF CONSERVATION

© Rannán Náisiúnta Mapála de Thailte Éireann. Gach ceart ar cosaint. Uimhir Ceadúnais CYAL50351092.
© National Mapping Division of Tailte Éireann . All rights reserved. Licence number CYAL50351092.
Córas Comhordanáidí: Trasteilgean Mercator na hÉireann / Co-ordinate System: Irish Transverse Mercator.

## LCS na Bearú agus na Feoire
## River Barrow and River Nore SAC

1:5000 O.S. TILE 5196d 374 of 446 Uimhir Bhileog Innéacs/ Index Sheet Number: 5

0 0.5km

Scála / Scale 1:7,500

## SITE CODE
## 002162

Leagan / Version: 3.04

Arna chló an / Printed on: 24/10/2024

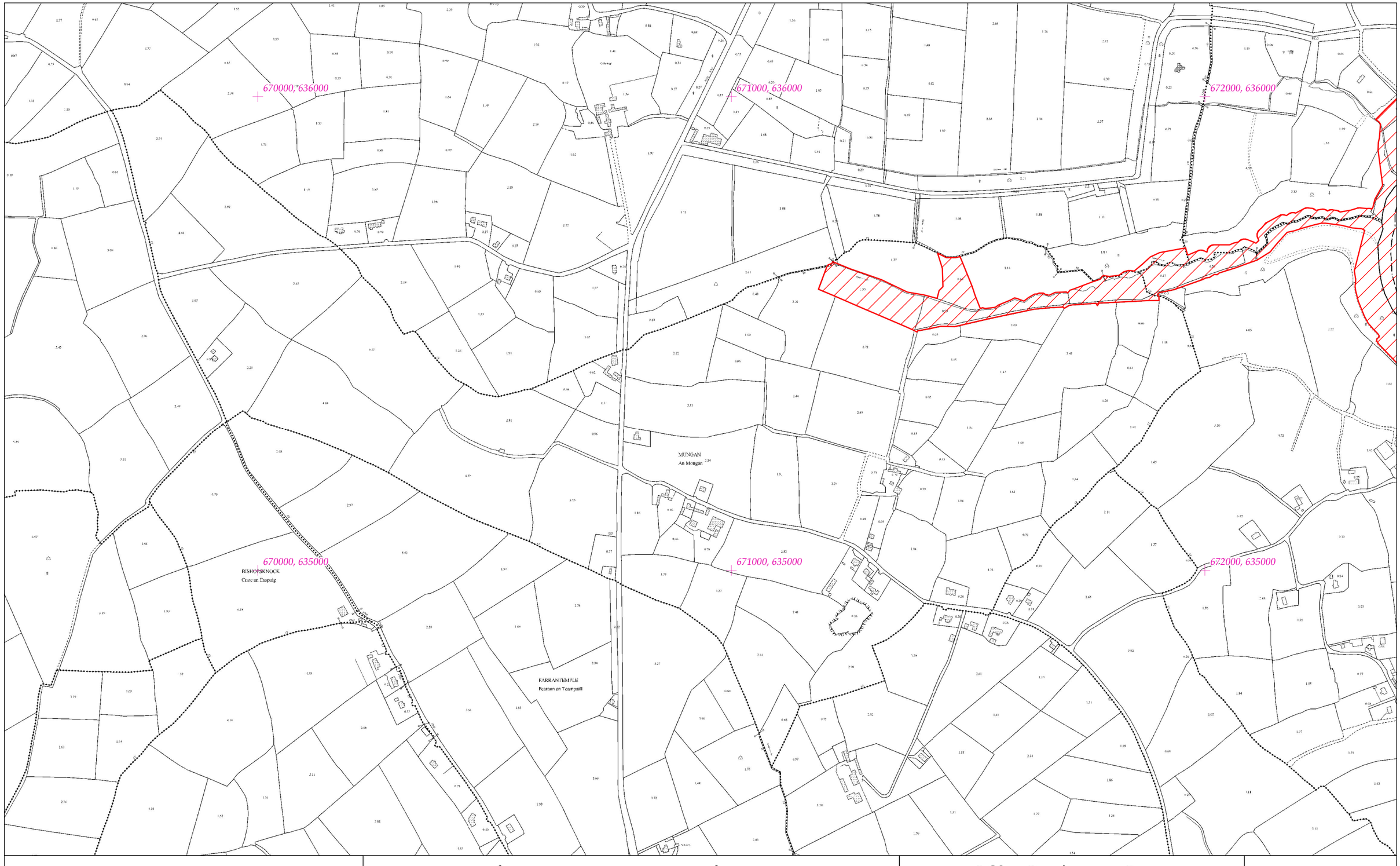


# Rialachán 4(1)(b) / Regulation 4(1)(b)

Leathanach 375 de 446 (Co. Cheatharlach, Co. Chill Dara, Co. Chill Chainnigh, Co. Laoise, Co. Uíbh Fhailí, Co. Thiobraid Árann, Co. Phort Láirge agus Co. Loch Garman.)

Page 375 of 446 (Co. Carlow, Co. Kildare, Co. Kilkenny, Co. Laois, Co. Offaly, Co.Tipperary, Co.Waterford and Co. Wexford)

# LIMISTÉAR FAOI CHAOMHNÚ SPEISIALTA
# SPECIAL AREA OF CONSERVATION

**© Rannán Náisiúnta Mapála de Thailte Éireann. Gach ceart ar cosaint. Uimhir Ceadúnais CYAL50351092.**
**© National Mapping Division of Tailte Éireann . All rights reserved. Licence number CYAL50351092.**
**Córas Comhordanáidí: Trasteilgean Mercator na hÉireann / Co-ordinate System: Irish Transverse Mercator.**

LCS na Bearú agus na Feoire
River Barrow and River Nore SAC

1:5000 O.S. TILE 5197b 375 of 446 Uimhir Bhileog Innéacs/ Index Sheet Number: 5

0 0.5km

Scála / Scale 1:7,500

SITE CODE
002162

Leagan / Version: 3.04

Arna chló an / Printed on: 24/10/2024

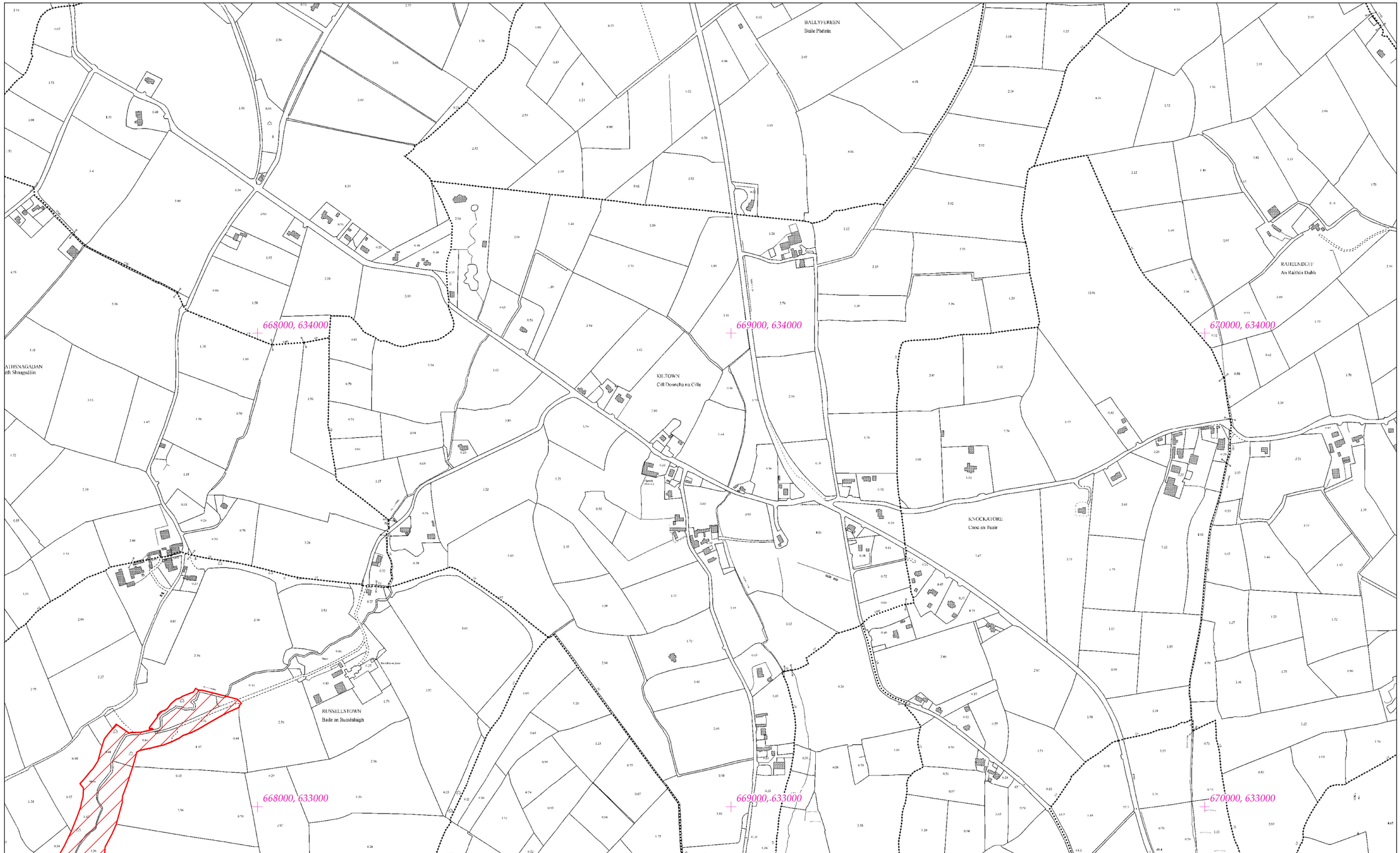


# Rialachán 4(1)(b) / Regulation 4(1)(b)

Leathanach 376 de 446

(Co. Cheatharlach, Co. Chill Dara, Co. Chill Chainnigh, Co. Laoise, Co. Uíbh Fhailí, Co. Thiobraid Árann, Co. Phort Láirge agus Co. Loch Garman.)

Page 376 of 446

(Co. Carlow, Co. Kildare, Co. Kilkenny, Co. Laois, Co. Offaly, Co.Tipperary, Co.Waterford and Co. Wexford)

# LIMISTÉAR FAOI CHAOMHNÚ SPEISIALTA
# SPECIAL AREA OF CONSERVATION

**© Rannán Náisiúnta Mapála de Thailte Éireann. Gach ceart ar cosaint. Uimhir Ceadúnais CYAL50351092.**
**© National Mapping Division of Tailte Éireann . All rights reserved. Licence number CYAL50351092.**
**Córas Comhordanáidí: Trasteilgean Mercator na hÉireann / Co-ordinate System: Irish Transverse Mercator.**

## LCS na Bearú agus na Feoire
## River Barrow and River Nore SAC

1:5000 O.S. TILE 5197c 376 of 446 Uimhir Bhileog Innéacs/ Index Sheet Number: 5

0 0.5km

Scála / Scale 1:7,500

## SITE CODE
## 002162

Leagan / Version: 3.04

Arna chló an / Printed on: 24/10/2024

672000, 636000

673000, 636000

674000, 636000

672000, 635000

673000, 635000

674000, 635000

BALLYKNOCKCRUMPIN

COOLHILL

# Rialachán 4(1)(b) / Regulation 4(1)(b)

Leathanach 377 de 446

Page 377 of 446

(Co. Cheatharlach, Co. Chill Dara, Co. Chill Chainnigh, Co. Laoise, Co. Uíbh Fhailí, Co. Thiobraid Árann, Co. Phort Láirge agus Co. Loch Garman.)

(Co. Carlow, Co. Kildare, Co. Kilkenny, Co. Laois, Co. Offaly, Co.Tipperary, Co.Waterford and Co. Wexford)

# LIMISTÉAR FAOI CHAOMHNÚ SPEISIALTA
# SPECIAL AREA OF CONSERVATION

© Rannán Náisiúnta Mapála de Thailte Éireann. Gach ceart ar cosaint. Uimhir Ceadúnais CYAL50351092.
© National Mapping Division of Tailte Éireann . All rights reserved. Licence number CYAL50351092.
Córas Comhordanáidí: Trasteilgean Mercator na hÉireann / Co-ordinate System: Irish Transverse Mercator.

## LCS na Bearú agus na Feoire
## River Barrow and River Nore SAC

1:5000 O.S. TILE 5198a 377 of 446 Uimhir Bhileog Innéacs/ Index Sheet Number: 5

0 0.5km

Scála / Scale 1:7,500

## SITE CODE
## 002162

Leagan / Version: 3.04

Arna chló an / Printed on: 24/10/2024

674000, 636000

675000, 636000

676000, 636000

674000, 635000

675000, 635000

676000, 635000

BALLYKNOCKCRUMPIN

BIGWOOD

# Rialachán 4(1)(b) / Regulation 4(1)(b)

Leathanach 378 de 446

(Co. Cheatharlach, Co. Chill Dara, Co. Chill Chainnigh, Co. Laoise, Co. Uíbh Fhailí, Co. Thiobraid Árann, Co. Phort Láirge agus Co. Loch Garman.)

Page 378 of 446

(Co. Carlow, Co. Kildare, Co. Kilkenny, Co. Laois, Co. Offaly, Co.Tipperary, Co.Waterford and Co. Wexford)

# LIMISTÉAR FAOI CHAOMHNÚ SPEISIALTA
# SPECIAL AREA OF CONSERVATION

**© Rannán Náisiúnta Mapála de Thailte Éireann. Gach ceart ar cosaint. Uimhir Ceadúnais CYAL50351092.**
**© National Mapping Division of Tailte Éireann . All rights reserved. Licence number CYAL50351092.**
**Córas Comhordanáidí: Trasteilgean Mercator na hÉireann / Co-ordinate System: Irish Transverse Mercator.**

## LCS na Bearú agus na Feoire
## River Barrow and River Nore SAC

1:5000 O.S. TILE 5198b 378 of 446 Uimhir Bhileog Innéacs/ Index Sheet Number: 5

0 0.5km

Scála / Scale 1:7,500

## SITE CODE
## 002162

Leagan / Version: 3.04

Arna chló an / Printed on: 24/10/2024

CARRANROE UPPER
An Cúrán Rua Uachtarach

TINNASCOLLY

BALLYNACOOLAGH

672000, 634000

673000, 634000

674000, 634000

672000, 633000

673000, 633000

674000, 633000

# Rialachán 4(1)(b) / Regulation 4(1)(b)

Leathanach 379 de 446

(Co. Cheatharlach, Co. Chill Dara, Co. Chill Chainnigh, Co. Laoise, Co. Uíbh Fhailí, Co. Thiobraid Árann, Co. Phort Láirge agus Co. Loch Garman.)

Page 379 of 446

(Co. Carlow, Co. Kildare, Co. Kilkenny, Co. Laois, Co. Offaly, Co.Tipperary, Co.Waterford and Co. Wexford)

# LIMISTÉAR FAOI CHAOMHNÚ SPEISIALTA
# SPECIAL AREA OF CONSERVATION

**© Rannán Náisiúnta Mapála de Thailte Éireann. Gach ceart ar cosaint. Uimhir Ceadúnais CYAL50351092.**
**© National Mapping Division of Tailte Éireann . All rights reserved. Licence number CYAL50351092.**
**Córas Comhordanáidí: Trasteilgean Mercator na hÉireann / Co-ordinate System: Irish Transverse Mercator.**

## LCS na Bearú agus na Feoire
## River Barrow and River Nore SAC

1:5000 O.S. TILE 5198c 379 of 446 Uimhir Bhileog Innéacs/ Index Sheet Number: 5

0 0.5km

Scála / Scale 1:7,500

## SITE CODE
## 002162

Leagan / Version: 3.04

Arna chló an / Printed on: 24/10/2024

676000, 636000

677000, 636000

678000, 636000

BALLYNABEARNA

TEMPLELUDIGAN

CURRAUN

BALLYWILLIAM

676000, 635000

677000, 635000

678000, 635000

# Rialachán 4(1)(b) / Regulation 4(1)(b)

Leathanach 380 de 446

Page 380 of 446

(Co. Cheatharlach, Co. Chill Dara, Co. Chill Chainnigh, Co. Laoise, Co. Uíbh Fhailí, Co. Thiobraid Árann, Co. Phort Láirge agus Co. Loch Garman.)

(Co. Carlow, Co. Kildare, Co. Kilkenny, Co. Laois, Co. Offaly, Co.Tipperary, Co.Waterford and Co. Wexford)

# LIMISTÉAR FAOI CHAOMHNÚ SPEISIALTA
# SPECIAL AREA OF CONSERVATION

LCS na Bearú agus na Feoire
River Barrow and River Nore SAC

1:5000 O.S. TILE 5199a 380 of 446 Uimhir Bhileog Innéacs/ Index Sheet Number: 5

SITE CODE
002162

© Rannán Náisiúnta Mapála de Thailte Éireann. Gach ceart ar cosaint. Uimhir Ceadúnais CYAL50351092.
© National Mapping Division of Tailte Éireann . All rights reserved. Licence number CYAL50351092.
Córas Comhordanáidí: Trasteilgean Mercator na hÉireann / Co-ordinate System: Irish Transverse Mercator.

0 0.5km

Scála / Scale 1:7,500

Leagan / Version: 3.04

Arna chló an / Printed on: 24/10/2024

676000, 634000

677000, 634000

678000, 634000

BALLYWILLIAM

676000, 633000

677000, 633000

678000, 633000

# Rialachán 4(1)(b) / Regulation 4(1)(b)

Leathanach 381 de 446

(Co. Cheatharlach, Co. Chill Dara, Co. Chill Chainnigh, Co. Laoise, Co. Uíbh Fhailí, Co. Thiobraid Árann, Co. Phort Láirge agus Co. Loch Garman.)

Page 381 of 446

(Co. Carlow, Co. Kildare, Co. Kilkenny, Co. Laois, Co. Offaly, Co.Tipperary, Co.Waterford and Co. Wexford)

# LIMISTÉAR FAOI CHAOMHNÚ SPEISIALTA
# SPECIAL AREA OF CONSERVATION

© Rannán Náisiúnta Mapála de Thailte Éireann. Gach ceart ar cosaint. Uimhir Ceadúnais CYAL50351092.
© National Mapping Division of Tailte Éireann . All rights reserved. Licence number CYAL50351092.
Córas Comhordanáidí: Trasteilgean Mercator na hÉireann / Co-ordinate System: Irish Transverse Mercator.

## LCS na Bearú agus na Feoire
## River Barrow and River Nore SAC

1:5000 O.S. TILE 5199c 381 of 446 Uimhir Bhileog Innéacs/ Index Sheet Number: 5

0 0.5km

Scála / Scale 1:7,500

## SITE CODE
## 002162

Leagan / Version: 3.04

Arna chló an / Printed on: 24/10/2024

660000, 633000

661000, 633000

662000,-633000

660000, 632000

661000, 632000

662000, 632000

GARRANDARRAGH
An Garrán Darach

COOLNAHAU
Cúil na hAbhe

BALLYKENNA
Baile Uí Chéineá

# Rialachán 4(1)(b) / Regulation 4(1)(b)

Leathanach 382 de 446

(Co. Cheatharlach, Co. Chill Dara, Co. Chill Chainnigh, Co. Laoise, Co. Uíbh Fhailí, Co. Thiobraid Árann, Co. Phort Láirge agus Co. Loch Garman.)

Page 382 of 446

(Co. Carlow, Co. Kildare, Co. Kilkenny, Co. Laois, Co. Offaly, Co.Tipperary, Co.Waterford and Co. Wexford)

# LIMISTÉAR FAOI CHAOMHNÚ SPEISIALTA
# SPECIAL AREA OF CONSERVATION

**© Rannán Náisiúnta Mapála de Thailte Éireann. Gach ceart ar cosaint. Uimhir Ceadúnais CYAL50351092.**
**© National Mapping Division of Tailte Éireann . All rights reserved. Licence number CYAL50351092.**
**Córas Comhordanáidí: Trasteilgean Mercator na hÉireann / Co-ordinate System: Irish Transverse Mercator.**

## LCS na Bearú agus na Feoire
## River Barrow and River Nore SAC

1:5000 O.S. TILE 5257a 382 of 446 Uimhir Bhileog Innéacs/ Index Sheet Number: 5

0 0.5km

Scála / Scale 1:7,500

## SITE CODE
## 002162

Leagan / Version: 3.04

Arna chló an / Printed on: 24/10/2024

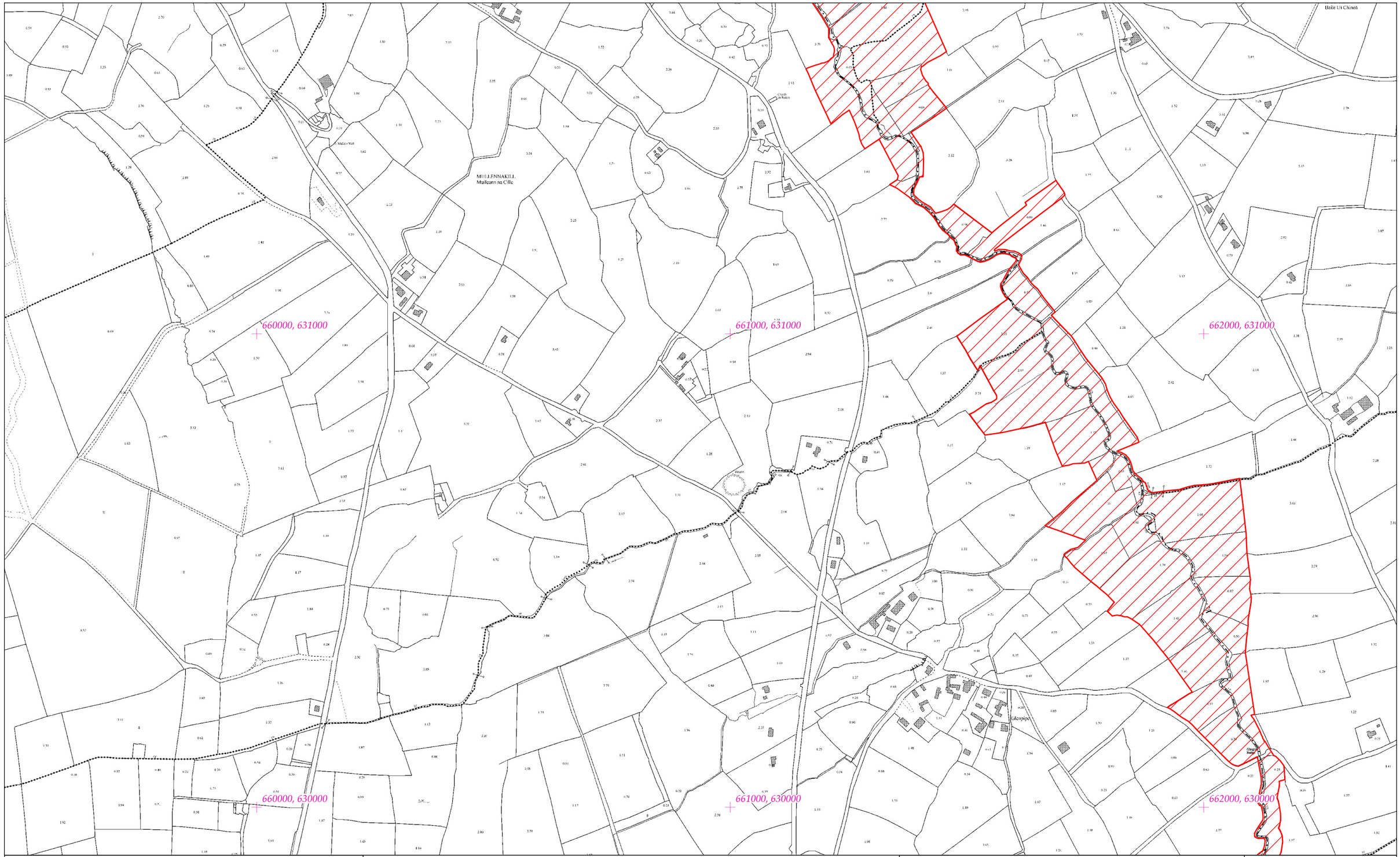


# Rialachán 4(1)(b) / Regulation 4(1)(b)

Leathanach 383 de 446 (Co. Cheatharlach, Co. Chill Dara, Co. Chill Chainnigh, Co. Laoise, Co. Uíbh Fhailí, Co. Thiobraid Árann, Co. Phort Láirge agus Co. Loch Garman.)

Page 383 of 446 (Co. Carlow, Co. Kildare, Co. Kilkenny, Co. Laois, Co. Offaly, Co.Tipperary, Co.Waterford and Co. Wexford)

# LIMISTÉAR FAOI CHAOMHNÚ SPEISIALTA
# SPECIAL AREA OF CONSERVATION

© Rannán Náisiúnta Mapála de Thailte Éireann. Gach ceart ar cosaint. Uimhir Ceadúnais CYAL50351092.
© National Mapping Division of Tailte Éireann . All rights reserved. Licence number CYAL50351092.
Córas Comhordanáidí: Trasteilgean Mercator na hÉireann / Co-ordinate System: Irish Transverse Mercator.

## LCS na Bearú agus na Feoire
## River Barrow and River Nore SAC

1:5000 O.S. TILE 5257c 383 of 446 Uimhir Bhileog Innéacs/ Index Sheet Number: 5

0 0.5km

Scála / Scale 1:7,500

## SITE CODE
## 002162

Leagan / Version: 3.04

Arna chló an / Printed on: 24/10/2024

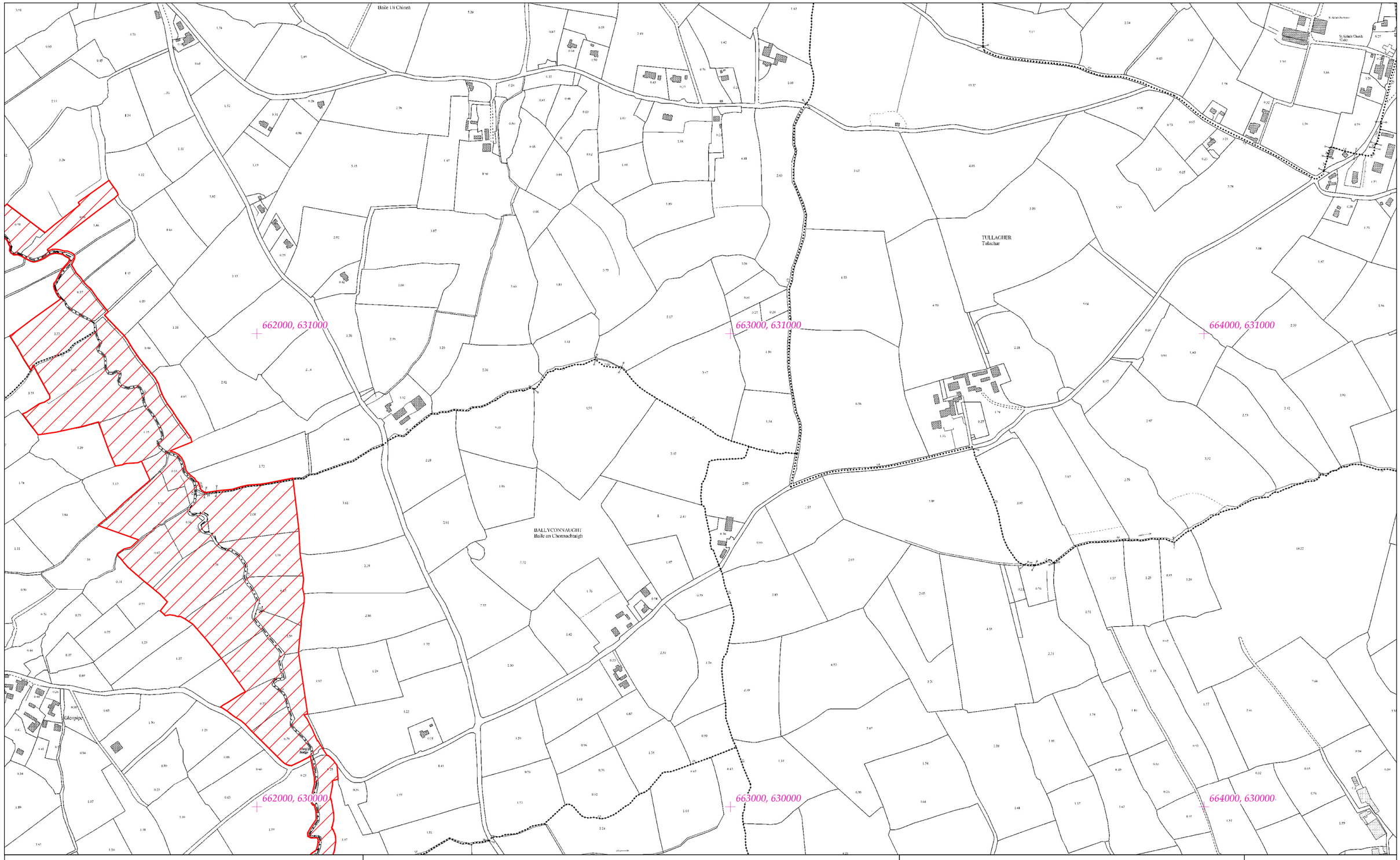


# Rialachán 4(1)(b) / Regulation 4(1)(b)

Leathanach 384 de 446

(Co. Cheatharlach, Co. Chill Dara, Co. Chill Chainnigh, Co. Laoise, Co. Uíbh Fhailí, Co. Thiobraid Árann, Co. Phort Láirge agus Co. Loch Garman.)

Page 384 of 446

(Co. Carlow, Co. Kildare, Co. Kilkenny, Co. Laois, Co. Offaly, Co.Tipperary, Co.Waterford and Co. Wexford)

# LIMISTÉAR FAOI CHAOMHNÚ SPEISIALTA
# SPECIAL AREA OF CONSERVATION

**© Rannán Náisiúnta Mapála de Thailte Éireann. Gach ceart ar cosaint. Uimhir Ceadúnais CYAL50351092.**
**© National Mapping Division of Tailte Éireann . All rights reserved. Licence number CYAL50351092.**
**Córas Comhordanáidí: Trasteilgean Mercator na hÉireann / Co-ordinate System: Irish Transverse Mercator.**

## LCS na Bearú agus na Feoire
## River Barrow and River Nore SAC

1:5000 O.S. TILE 5257d 384 of 446 Uimhir Bhileog Innéacs/ Index Sheet Number: 5

0 0.5km

Scála / Scale 1:7,500

## SITE CODE
## 002162

Leagan / Version: 3.04

Arna chló an / Printed on: 24/10/2024

666000, 633000

667000, 633000

668000, 633000

666000, 632000

667000, 632000

668000, 632000

BALLYHOLE UPPER
Baile an Pholl Uachtarach

BALLYHOLE LOWER
Baile an Pholl Íochtarach

BALLILOGUE
Baile Uilleog

Baile an Ruiscalaigh

# Rialachán 4(1)(b) / Regulation 4(1)(b)

# LIMISTÉAR FAOI CHAOMHNÚ SPEISIALTA
# SPECIAL AREA OF CONSERVATION

LCS na Bearú agus na Feoire
River Barrow and River Nore SAC

1:5000 O.S. TILE 5258b 385 of 446 Uimhir Bhileog Innéacs/ Index Sheet Number: 5

SITE CODE
002162



(Co. Cheatharlach, Co. Chill Dara, Co. Chill Chainnigh, Co. Laoise, Co. Uíbh Fhailí, Co. Thiobraid Árann, Co. Phort Láirge agus Co. Loch Garman.)

(Co. Carlow, Co. Kildare, Co. Kilkenny, Co. Laois, Co. Offaly, Co.Tipperary, Co.Waterford and Co. Wexford)

**© Rannán Náisiúnta Mapála de Thailte Éireann. Gach ceart ar cosaint. Uimhir Ceadúnais CYAL50351092.**
**© National Mapping Division of Tailte Éireann . All rights reserved. Licence number CYAL50351092.**
**Córas Comhordanáidí: Trasteilgean Mercator na hÉireann / Co-ordinate System: Irish Transverse Mercator.**

0 0.5km

Scála / Scale 1:7,500

Leagan / Version: 3.04

Arna chló an / Printed on: 24/10/2024

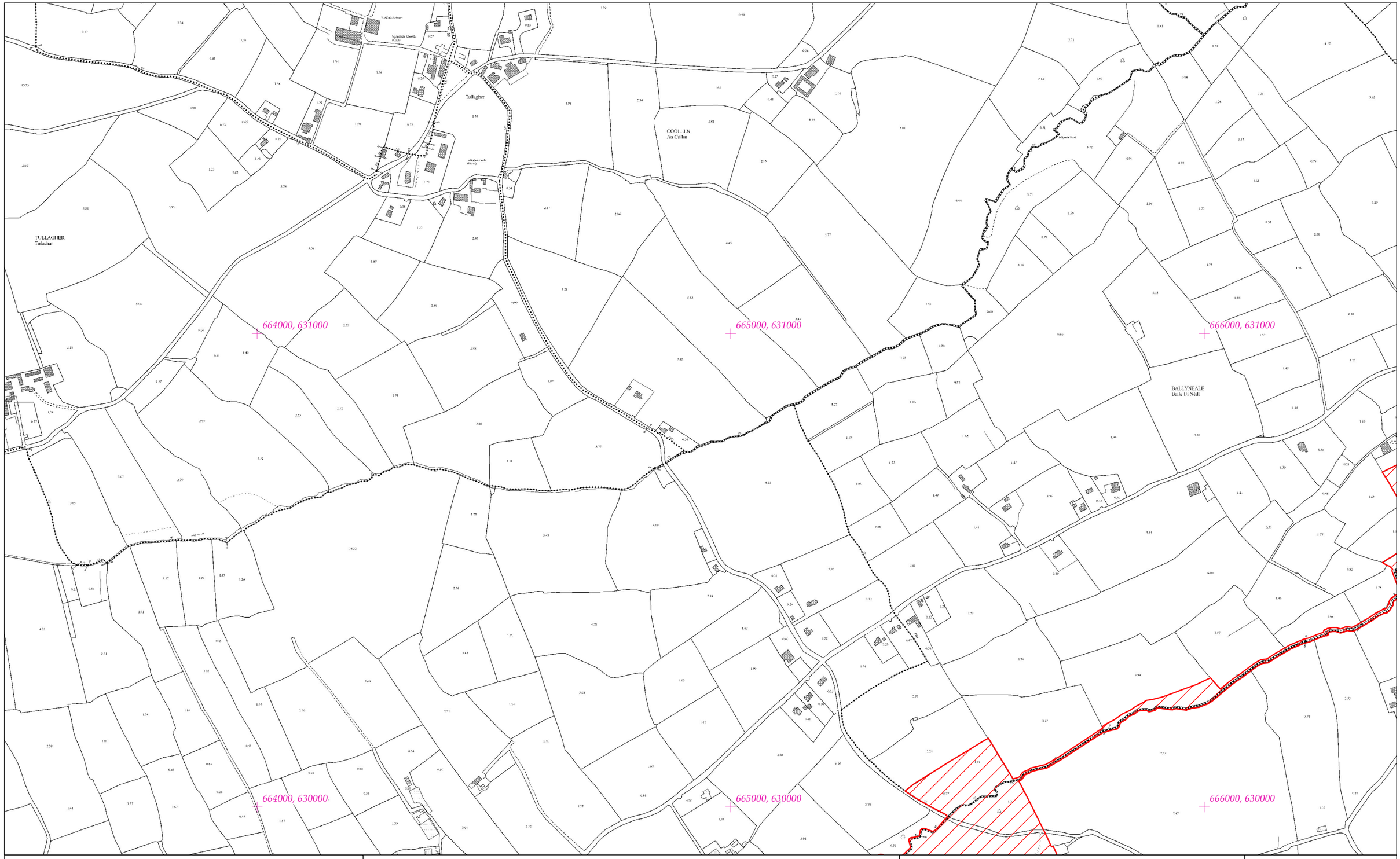


## Rialachán 4(1)(b) / Regulation 4(1)(b)

Leathanach 386 de 446 (Co. Cheatharlach, Co. Chill Dara, Co. Chill Chainnigh, Co. Laoise, Co. Uíbh Fhailí, Co. Thiobraid Árann, Co. Phort Láirge agus Co. Loch Garman.)

Page 386 of 446 (Co. Carlow, Co. Kildare, Co. Kilkenny, Co. Laois, Co. Offaly, Co.Tipperary, Co.Waterford and Co. Wexford)

# LIMISTÉAR FAOI CHAOMHNÚ SPEISIALTA
# SPECIAL AREA OF CONSERVATION

© Rannán Náisiúnta Mapála de Thailte Éireann. Gach ceart ar cosaint. Uimhir Ceadúnais CYAL50351092.
© National Mapping Division of Tailte Éireann . All rights reserved. Licence number CYAL50351092.
Córas Comhordanáidí: Trasteilgean Mercator na hÉireann / Co-ordinate System: Irish Transverse Mercator.

## LCS na Bearú agus na Feoire
## River Barrow and River Nore SAC

1:5000 O.S. TILE 5258c 386 of 446 Uimhir Bhileog Innéacs/ Index Sheet Number: 5

0 0.5km

Scála / Scale 1:7,500

## SITE CODE
## 002162

Leagan / Version: 3.04

Arna chló an / Printed on: 24/10/2024

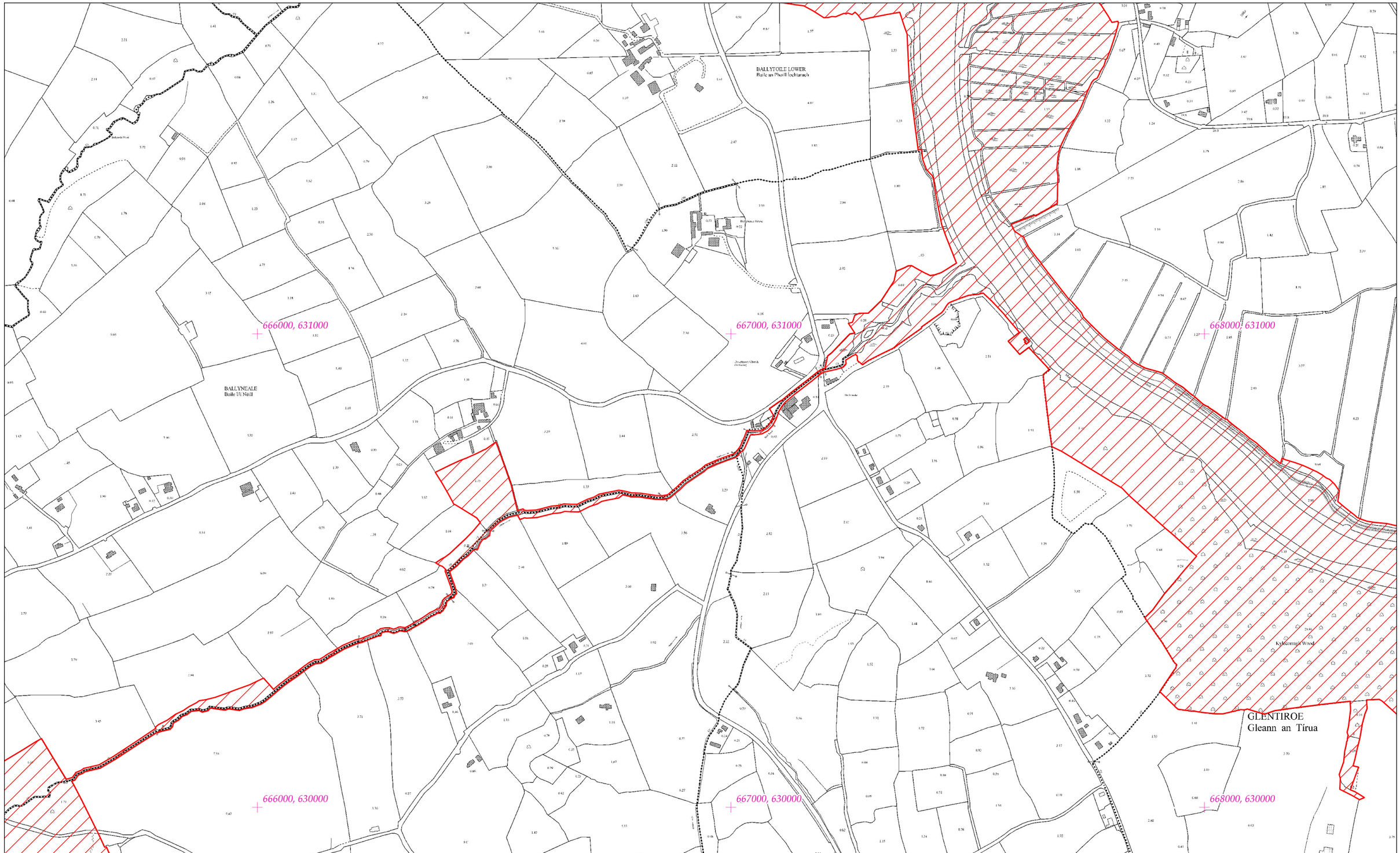


# Rialachán 4(1)(b) / Regulation 4(1)(b)

Leathanach 387 de 446

Page 387 of 446

(Co. Cheatharlach, Co. Chill Dara, Co. Chill Chainnigh, Co. Laoise, Co. Uíbh Fhailí, Co. Thiobraid Árann, Co. Phort Láirge agus Co. Loch Garman.)

(Co. Carlow, Co. Kildare, Co. Kilkenny, Co. Laois, Co. Offaly, Co.Tipperary, Co.Waterford and Co. Wexford)

# LIMISTÉAR FAOI CHAOMHNÚ SPEISIALTA
# SPECIAL AREA OF CONSERVATION

**© Rannán Náisiúnta Mapála de Thailte Éireann. Gach ceart ar cosaint. Uimhir Ceadúnais CYAL50351092.**
**© National Mapping Division of Tailte Éireann . All rights reserved. Licence number CYAL50351092.**
**Córas Comhordanáidí: Trasteilgean Mercator na hÉireann / Co-ordinate System: Irish Transverse Mercator.**

## LCS na Bearú agus na Feoire
## River Barrow and River Nore SAC

1:5000 O.S. TILE 5258d 387 of 446 Uimhir Bhileog Innéacs/ Index Sheet Number: 5

0 0.5km

Scála / Scale 1:7,500

## SITE CODE
## 002162

Leagan / Version: 3.04

Arna chló an / Printed on: 24/10/2024

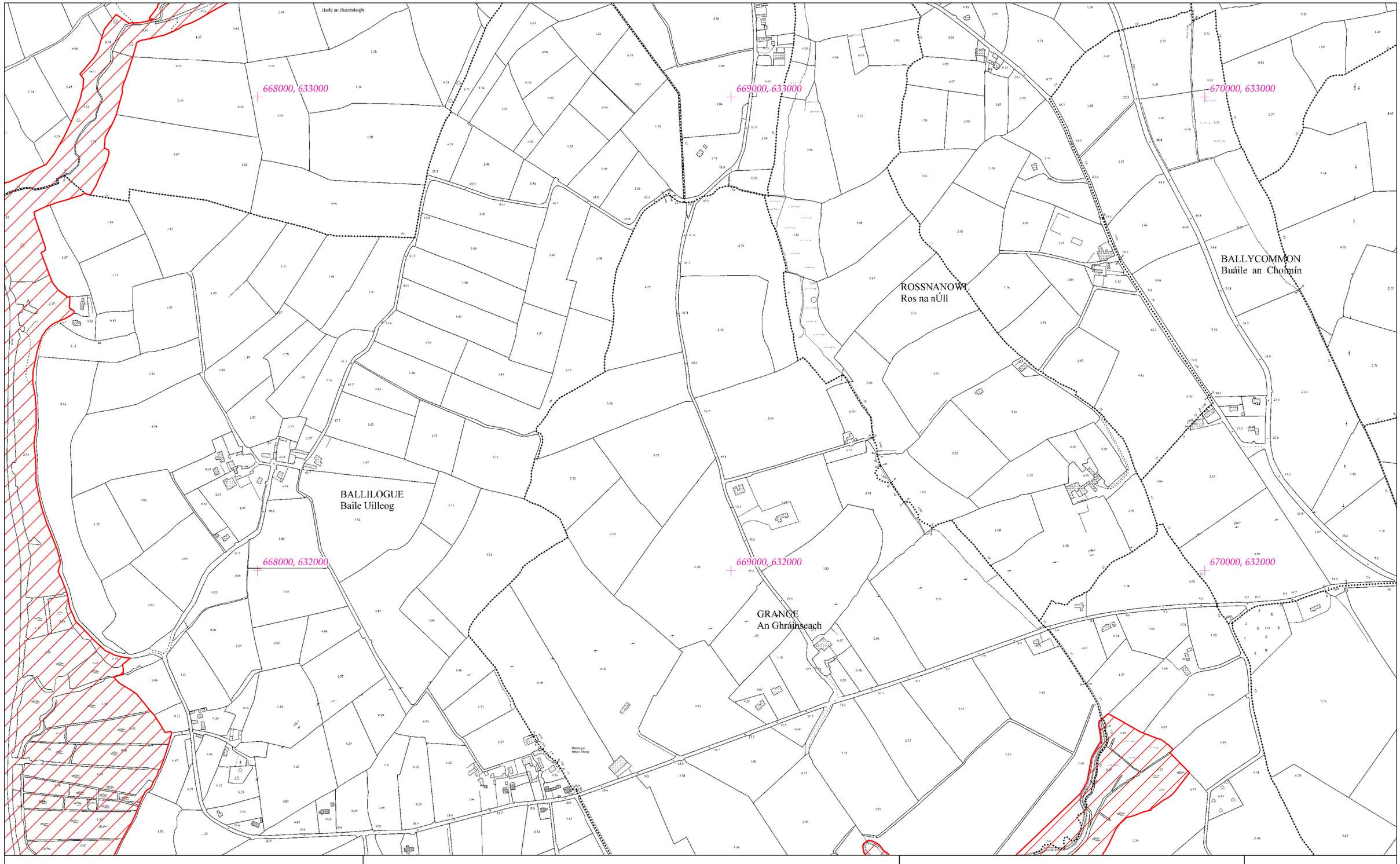


# Rialachán 4(1)(b) / Regulation 4(1)(b)

Leathanach 388 de 446

Page 388 of 446

(Co. Cheatharlach, Co. Chill Dara, Co. Chill Chainnigh, Co. Laoise, Co. Uíbh Fhailí, Co. Thiobraid Árann, Co. Phort Láirge agus Co. Loch Garman.)

(Co. Carlow, Co. Kildare, Co. Kilkenny, Co. Laois, Co. Offaly, Co.Tipperary, Co.Waterford and Co. Wexford)

# LIMISTÉAR FAOI CHAOMHNÚ SPEISIALTA
# SPECIAL AREA OF CONSERVATION

© Rannán Náisiúnta Mapála de Thailte Éireann. Gach ceart ar cosaint. Uimhir Ceadúnais CYAL50351092.
© National Mapping Division of Tailte Éireann . All rights reserved. Licence number CYAL50351092.
Córas Comhordanáidí: Trasteilgean Mercator na hÉireann / Co-ordinate System: Irish Transverse Mercator.

## LCS na Bearú agus na Feoire
## River Barrow and River Nore SAC

1:5000 O.S. TILE 5259a 388 of 446 Uimhir Bhileog Innéacs/ Index Sheet Number: 5

0 0.5km

Scála / Scale 1:7,500

## SITE CODE
## 002162

Leagan / Version: 3.04

Arna chló an / Printed on: 24/10/2024

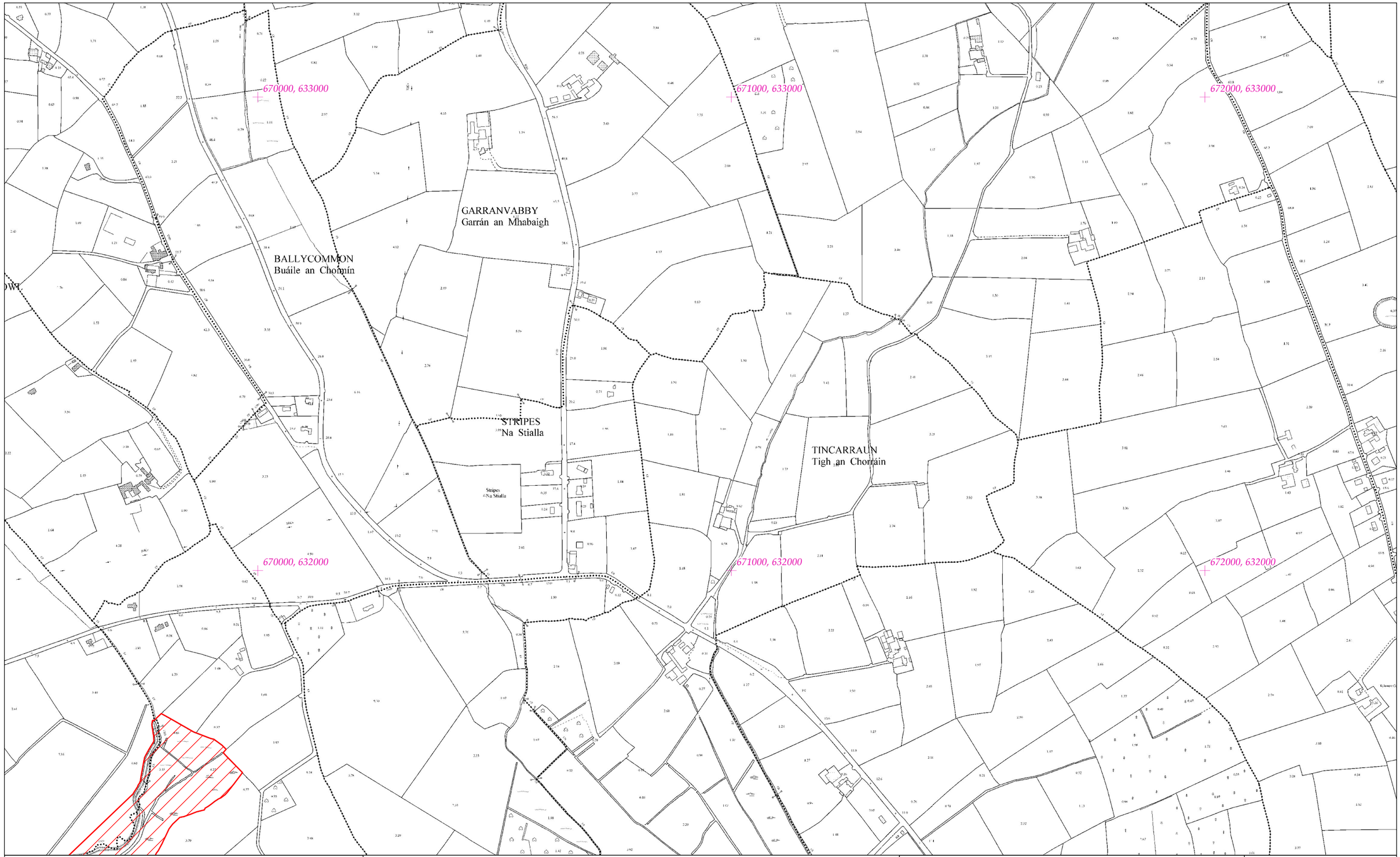


# Rialachán 4(1)(b) / Regulation 4(1)(b)

Leathanach 389 de 446

Page 389 of 446

(Co. Cheatharlach, Co. Chill Dara, Co. Chill Chainnigh, Co. Laoise, Co. Uíbh Fhailí, Co. Thiobraid Árann, Co. Phort Láirge agus Co. Loch Garman.)

(Co. Carlow, Co. Kildare, Co. Kilkenny, Co. Laois, Co. Offaly, Co.Tipperary, Co.Waterford and Co. Wexford)

# LIMISTÉAR FAOI CHAOMHNÚ SPEISIALTA
# SPECIAL AREA OF CONSERVATION

**© Rannán Náisiúnta Mapála de Thailte Éireann. Gach ceart ar cosaint. Uimhir Ceadúnais CYAL50351092.**
**© National Mapping Division of Tailte Éireann . All rights reserved. Licence number CYAL50351092.**
**Córas Comhordanáidí: Trasteilgean Mercator na hÉireann / Co-ordinate System: Irish Transverse Mercator.**

LCS na Bearú agus na Feoire
River Barrow and River Nore SAC

1:5000 O.S. TILE 5259b 389 of 446 Uimhir Bhileog Innéacs/ Index Sheet Number: 5

0 0.5km

Scála / Scale 1:7,500

SITE CODE
002162

Leagan / Version: 3.04

Arna chló an / Printed on: 24/10/2024

668000, 631000

669000, 631000

670000, 631000

GLENTIROE
Gleann an Tírua

GLENSANSAW
Gleann San Sá

668000, 630000

669000, 630000

670000, 630000

# Rialachán 4(1)(b) / Regulation 4(1)(b)

Leathanach 390 de 446

Page 390 of 446

(Co. Cheatharlach, Co. Chill Dara, Co. Chill Chainnigh, Co. Laoise, Co. Uíbh Fhailí, Co. Thiobraid Árann, Co. Phort Láirge agus Co. Loch Garman.)

(Co. Carlow, Co. Kildare, Co. Kilkenny, Co. Laois, Co. Offaly, Co.Tipperary, Co.Waterford and Co. Wexford)

# LIMISTÉAR FAOI CHAOMHNÚ SPEISIALTA
# SPECIAL AREA OF CONSERVATION

© Rannán Náisiúnta Mapála de Thailte Éireann. Gach ceart ar cosaint. Uimhir Ceadúnais CYAL50351092.
© National Mapping Division of Tailte Éireann . All rights reserved. Licence number CYAL50351092.
Córas Comhordanáidí: Trasteilgean Mercator na hÉireann / Co-ordinate System: Irish Transverse Mercator.

LCS na Bearú agus na Feoire
River Barrow and River Nore SAC

1:5000 O.S. TILE 5259c 390 of 446 Uimhir Bhileog Innéacs/ Index Sheet Number: 5

0 0.5km

Scála / Scale 1:7,500

SITE CODE
002162

Leagan / Version: 3.04

Arna chló an / Printed on: 24/10/2024

RINGWOOD
Coill na Reanna

TINNASLATTY
Tigh na Slaite

MOUNTELLIOTT

670000, 631000

671000, 631000

672000, 631000

670000, 630000

671000, 630000

672000, 630000

# Rialachán 4(1)(b) / Regulation 4(1)(b)

Leathanach 391 de 446

(Co. Cheatharlach, Co. Chill Dara, Co. Chill Chainnigh, Co. Laoise, Co. Uíbh Fhailí, Co. Thiobraid Árann, Co. Phort Láirge agus Co. Loch Garman.)

Page 391 of 446

(Co. Carlow, Co. Kildare, Co. Kilkenny, Co. Laois, Co. Offaly, Co.Tipperary, Co.Waterford and Co. Wexford)

# LIMISTÉAR FAOI CHAOMHNÚ SPEISIALTA
# SPECIAL AREA OF CONSERVATION

**© Rannán Náisiúnta Mapála de Thailte Éireann. Gach ceart ar cosaint. Uimhir Ceadúnais CYAL50351092.**
**© National Mapping Division of Tailte Éireann . All rights reserved. Licence number CYAL50351092.**
**Córas Comhordanáidí: Trasteilgean Mercator na hÉireann / Co-ordinate System: Irish Transverse Mercator.**

## LCS na Bearú agus na Feoire
## River Barrow and River Nore SAC

1:5000 O.S. TILE 5259d 391 of 446 Uimhir Bhileog Innéacs/ Index Sheet Number: 5

0 0.5km

Scála / Scale 1:7,500

## SITE CODE
## 002162

Leagan / Version: 3.04

Arna chló an / Printed on: 24/10/2024

672000, 633000

673000, 633000

674000, 633000

672000, 632000

673000, 632000

674000, 632000

TINTINE
Tigh an Toim

COOLBACK

Kylenore Cottage

Tintine

# Rialachán 4(1)(b) / Regulation 4(1)(b)

Leathanach 392 de 446

(Co. Cheatharlach, Co. Chill Dara, Co. Chill Chainnigh, Co. Laoise, Co. Uíbh Fhailí, Co. Thiobraid Árann, Co. Phort Láirge agus Co. Loch Garman.)

Page 392 of 446

(Co. Carlow, Co. Kildare, Co. Kilkenny, Co. Laois, Co. Offaly, Co.Tipperary, Co.Waterford and Co. Wexford)

# LIMISTÉAR FAOI CHAOMHNÚ SPEISIALTA
# SPECIAL AREA OF CONSERVATION

© Rannán Náisiúnta Mapála de Thailte Éireann. Gach ceart ar cosaint. Uimhir Ceadúnais CYAL50351092.
© National Mapping Division of Tailte Éireann . All rights reserved. Licence number CYAL50351092.
Córas Comhordanáidí: Trasteilgean Mercator na hÉireann / Co-ordinate System: Irish Transverse Mercator.

## LCS na Bearú agus na Feoire
## River Barrow and River Nore SAC

1:5000 O.S. TILE 5260a 392 of 446 Uimhir Bhileog Innéacs/ Index Sheet Number: 5

0 0.5km

Scála / Scale 1:7,500

## SITE CODE
## 002162

Leagan / Version: 3.04

Arna chló an / Printed on: 24/10/2024

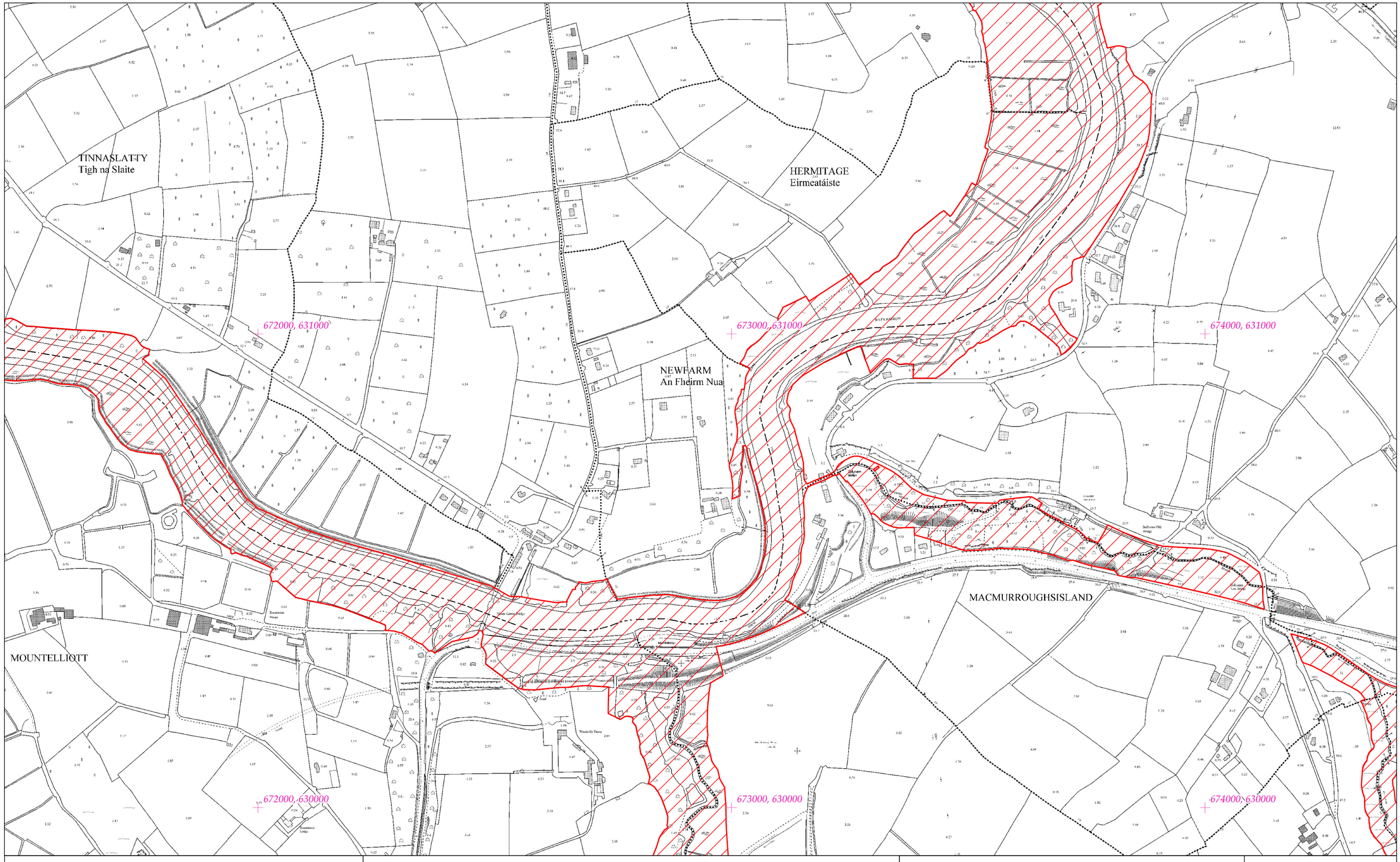


# Rialachán 4(1)(b) / Regulation 4(1)(b)

Leathanach 393 de 446

(Co. Cheatharlach, Co. Chill Dara, Co. Chill Chainnigh, Co. Laoise, Co. Uíbh Fhailí, Co. Thiobraid Árann, Co. Phort Láirge agus Co. Loch Garman.)

Page 393 of 446

(Co. Carlow, Co. Kildare, Co. Kilkenny, Co. Laois, Co. Offaly, Co.Tipperary, Co.Waterford and Co. Wexford)

# LIMISTÉAR FAOI CHAOMHNÚ SPEISIALTA
# SPECIAL AREA OF CONSERVATION

© Rannán Náisiúnta Mapála de Thailte Éireann. Gach ceart ar cosaint. Uimhir Ceadúnais CYAL50351092.
© National Mapping Division of Tailte Éireann . All rights reserved. Licence number CYAL50351092.
Córas Comhordanáidí: Trasteilgean Mercator na hÉireann / Co-ordinate System: Irish Transverse Mercator.

## LCS na Bearú agus na Feoire
## River Barrow and River Nore SAC

1:5000 O.S. TILE 5260c 393 of 446 Uimhir Bhileog Innéacs/ Index Sheet Number: 5

0 0.5km

Scála / Scale 1:7,500

## SITE CODE
## 002162

Leagan / Version: 3.04

Arna chló an / Printed on: 24/10/2024

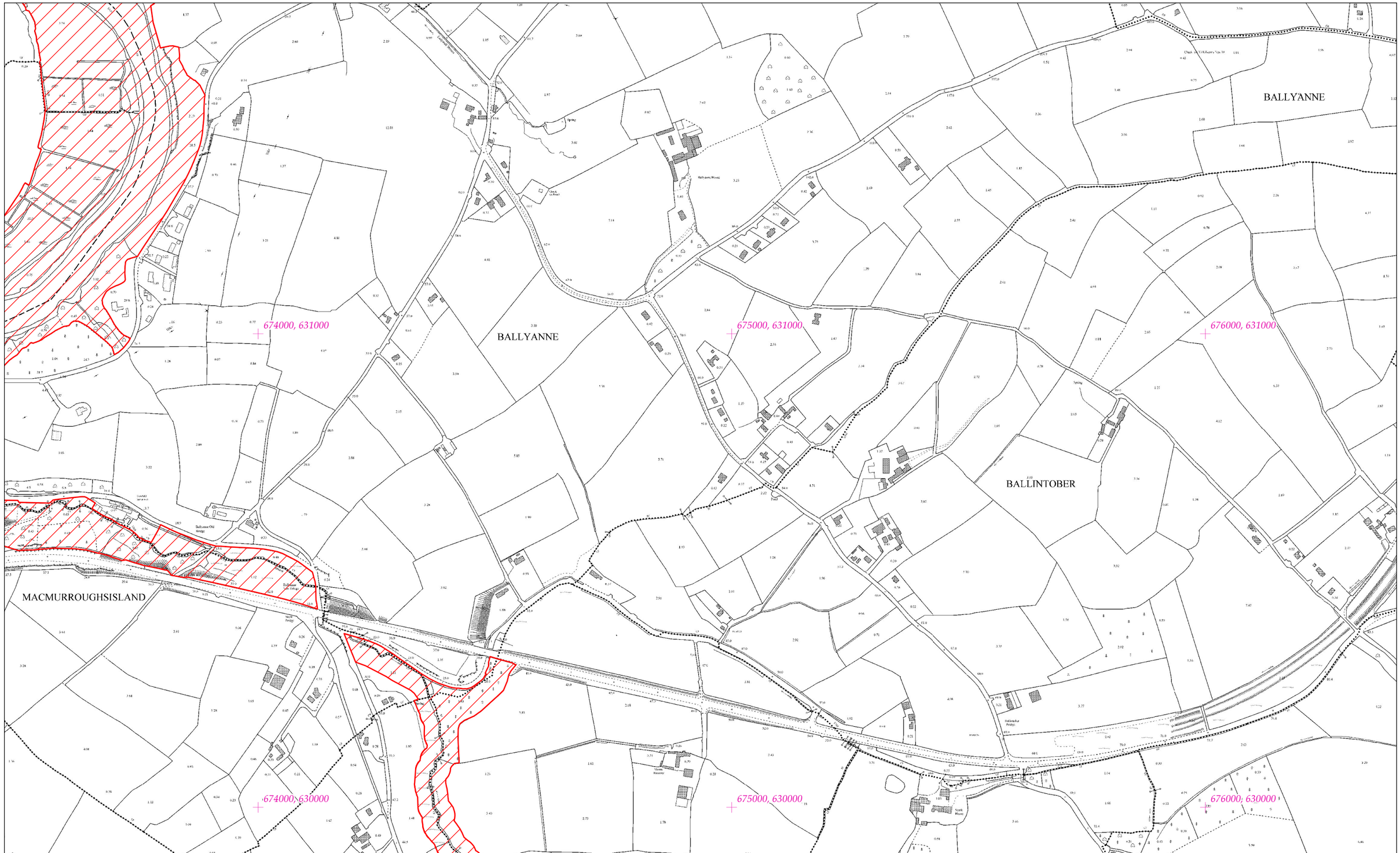


# Rialachán 4(1)(b) / Regulation 4(1)(b)

Leathanach 394 de 446 (Co. Cheatharlach, Co. Chill Dara, Co. Chill Chainnigh, Co. Laoise, Co. Uíbh Fhailí, Co. Thiobraid Árann, Co. Phort Láirge agus Co. Loch Garman.)

Page 394 of 446 (Co. Carlow, Co. Kildare, Co. Kilkenny, Co. Laois, Co. Offaly, Co.Tipperary, Co.Waterford and Co. Wexford)

# LIMISTÉAR FAOI CHAOMHNÚ SPEISIALTA
# SPECIAL AREA OF CONSERVATION

© Rannán Náisiúnta Mapála de Thailte Éireann. Gach ceart ar cosaint. Uimhir Ceadúnais CYAL50351092.
© National Mapping Division of Tailte Éireann . All rights reserved. Licence number CYAL50351092.
Córas Comhordanáidí: Trasteilgean Mercator na hÉireann / Co-ordinate System: Irish Transverse Mercator.

## LCS na Bearú agus na Feoire
## River Barrow and River Nore SAC

1:5000 O.S. TILE 5260d 394 of 446 Uimhir Bhileog Innéacs/ Index Sheet Number: 5

0 0.5km

Scála / Scale 1:7,500

## SITE CODE
## 002162

Leagan / Version: 3.04

Arna chló an / Printed on: 24/10/2024

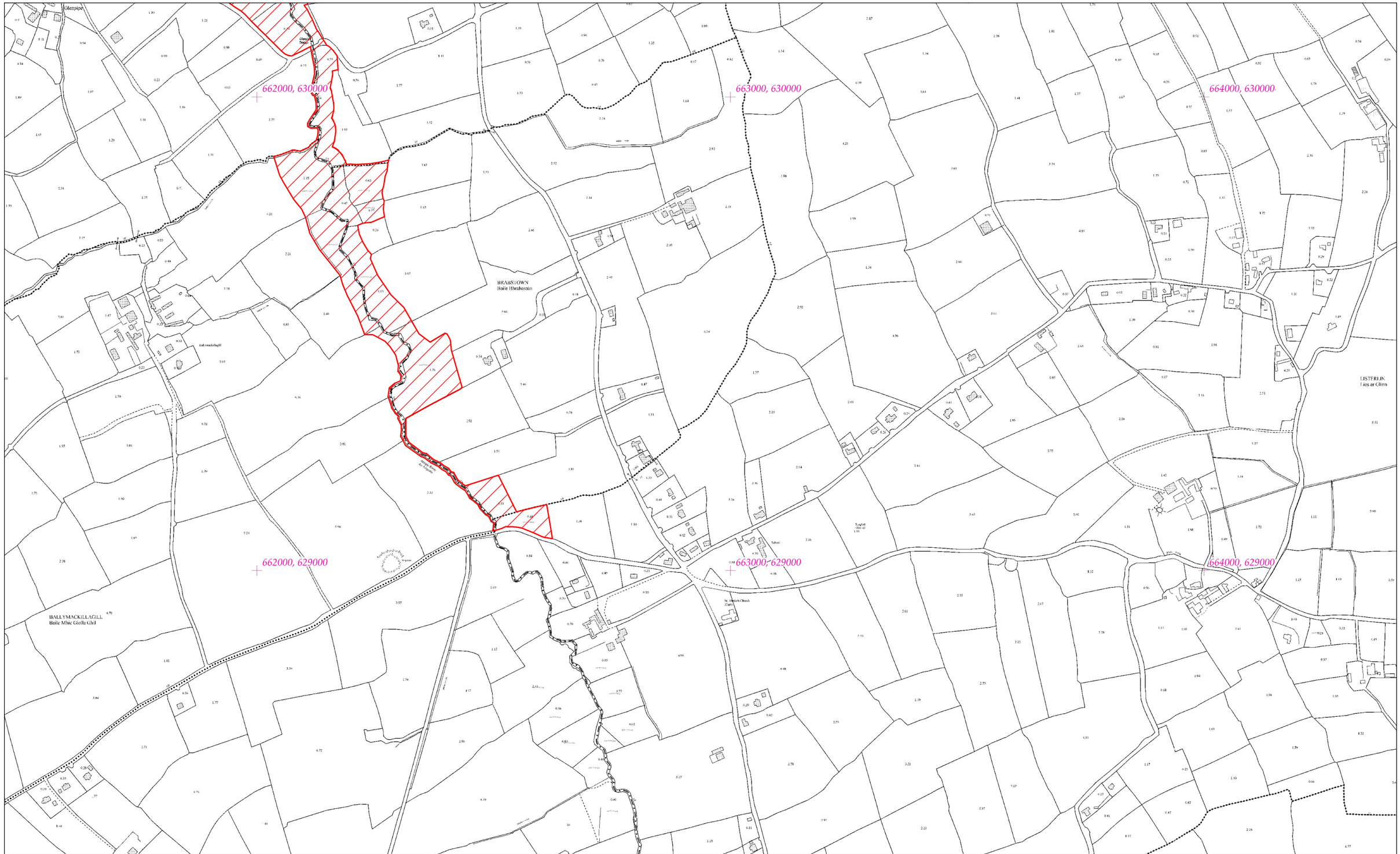


# Rialachán 4(1)(b) / Regulation 4(1)(b)

Leathanach 395 de 446 (Co. Cheatharlach, Co. Chill Dara, Co. Chill Chainnigh, Co. Laoise, Co. Uíbh Fhailí, Co. Thiobraid Árann, Co. Phort Láirge agus Co. Loch Garman.)

Page 395 of 446 (Co. Carlow, Co. Kildare, Co. Kilkenny, Co. Laois, Co. Offaly, Co.Tipperary, Co.Waterford and Co. Wexford)

# LIMISTÉAR FAOI CHAOMHNÚ SPEISIALTA
# SPECIAL AREA OF CONSERVATION

© Rannán Náisiúnta Mapála de Thailte Éireann. Gach ceart ar cosaint. Uimhir Ceadúnais CYAL50351092.
© National Mapping Division of Tailte Éireann . All rights reserved. Licence number CYAL50351092.
Córas Comhordanáidí: Trasteilgean Mercator na hÉireann / Co-ordinate System: Irish Transverse Mercator.

## LCS na Bearú agus na Feoire
## River Barrow and River Nore SAC

1:5000 O.S. TILE 5319b 395 of 446 Uimhir Bhileog Innéacs/ Index Sheet Number: 5

0 0.5km

Scála / Scale 1:7,500

## SITE CODE
## 002162

Leagan / Version: 3.04

Arna chló an / Printed on: 24/10/2024

664000, 630000

665000, 630000

666000, 630000

664000, 629000

665000, 629000

666000, 629000

LISTERLIN
Lios ar Glinn

BROWNSTOWN
(ED Dysartmoon)
Baile an Bhrúnaigh
(TRC: Lios ar Glinn)

BROWNSTOWN
(ED Listerlin)
Baile an Bhrúnaigh
(TRC: Lios ar Glinn)

# Rialachán 4(1)(b) / Regulation 4(1)(b)

Leathanach 396 de 446

(Co. Cheatharlach, Co. Chill Dara, Co. Chill Chainnigh, Co. Laoise, Co. Uíbh Fhailí, Co. Thiobraid Árann, Co. Phort Láirge agus Co. Loch Garman.)

Page 396 of 446

(Co. Carlow, Co. Kildare, Co. Kilkenny, Co. Laois, Co. Offaly, Co.Tipperary, Co.Waterford and Co. Wexford)

# LIMISTÉAR FAOI CHAOMHNÚ SPEISIALTA
# SPECIAL AREA OF CONSERVATION

**© Rannán Náisiúnta Mapála de Thailte Éireann. Gach ceart ar cosaint. Uimhir Ceadúnais CYAL50351092.**
**© National Mapping Division of Tailte Éireann . All rights reserved. Licence number CYAL50351092.**
**Córas Comhordanáidí: Trasteilgean Mercator na hÉireann / Co-ordinate System: Irish Transverse Mercator.**

## LCS na Bearú agus na Feoire
## River Barrow and River Nore SAC

1:5000 O.S. TILE 5320a 396 of 446 Uimhir Bhileog Innéacs/ Index Sheet Number: 5

0 0.5km

Scála / Scale 1:7,500

## SITE CODE
## 002162

Leagan / Version: 3.04

Arna chló an / Printed on: 24/10/2024

666000, 630000

667000, 630000

668000, 630000

GLENTIROE
Gleann an Tírua

BROWNSTOWN
(ED Dysartmoon)
Baile an Bhrunaigh
(ED Disert Muáin)

BALLYKNOCK
Baile an Chnoic

666000, 629000

667000, 629000

668000, 629000

BALLYREDDY
Baile Uí Riada

HOODSGROVE
Garrán an Hudaigh

# Rialachán 4(1)(b) / Regulation 4(1)(b)

Leathanach 397 de 446

(Co. Cheatharlach, Co. Chill Dara, Co. Chill Chainnigh, Co. Laoise, Co. Uíbh Fhailí, Co. Thiobraid Árann, Co. Phort Láirge agus Co. Loch Garman.)

Page 397 of 446

(Co. Carlow, Co. Kildare, Co. Kilkenny, Co. Laois, Co. Offaly, Co.Tipperary, Co.Waterford and Co. Wexford)

# LIMISTÉAR FAOI CHAOMHNÚ SPEISIALTA
# SPECIAL AREA OF CONSERVATION

**© Rannán Náisiúnta Mapála de Thailte Éireann. Gach ceart ar cosaint. Uimhir Ceadúnais CYAL50351092.**
**© National Mapping Division of Tailte Éireann . All rights reserved. Licence number CYAL50351092.**
**Córas Comhordanáidí: Trasteilgean Mercator na hÉireann / Co-ordinate System: Irish Transverse Mercator.**

## LCS na Bearú agus na Feoire
## River Barrow and River Nore SAC

1:5000 O.S. TILE 5320b 397 of 446 Uimhir Bhileog Innéacs/ Index Sheet Number: 5

0 0.5km

Scála / Scale 1:7,500

## SITE CODE
## 002162

Leagan / Version: 3.04

Arna chló an / Printed on: 24/10/2024

GLENTIROE
Gleann an Tírua

668000, 630000

669000, 630000

670000, 630000

TINNARANNY
Tigh na Reanna

TINNARANNY
Tigh na Reanna

668000, 629000

669000, 629000

670000, 629000

HOODSGROVE
Garrán an Hudaigh

TINNAKILLY BIG
Tigh na Coille Mór

# Rialachán 4(1)(b) / Regulation 4(1)(b)

Leathanach 398 de 446

Page 398 of 446

(Co. Cheatharlach, Co. Chill Dara, Co. Chill Chainnigh, Co. Laoise, Co. Uíbh Fhailí, Co. Thiobraid Árann, Co. Phort Láirge agus Co. Loch Garman.)

(Co. Carlow, Co. Kildare, Co. Kilkenny, Co. Laois, Co. Offaly, Co.Tipperary, Co.Waterford and Co. Wexford)

# LIMISTÉAR FAOI CHAOMHNÚ SPEISIALTA
# SPECIAL AREA OF CONSERVATION

© Rannán Náisiúnta Mapála de Thailte Éireann. Gach ceart ar cosaint. Uimhir Ceadúnais CYAL50351092.
© National Mapping Division of Tailte Éireann . All rights reserved. Licence number CYAL50351092.
Córas Comhordanáidí: Trasteilgean Mercator na hÉireann / Co-ordinate System: Irish Transverse Mercator.

## LCS na Bearú agus na Feoire
## River Barrow and River Nore SAC

1:5000 O.S. TILE 5321a 398 of 446 Uimhir Bhileog Innéacs/ Index Sheet Number: 5

0 0.5km

Scála / Scale 1:7,500

## SITE CODE
## 002162

Leagan / Version: 3.04

Arna chló an / Printed on: 24/10/2024

670000, 630000
671000, 630000
672000, 630000
670000, 629000
671000, 629000
672000, 629000
TINNARANNY
Tigh na Reanna
GARRANBEHY BIG
Garrán Beithe Mór
TINNAKILLY LITTLE
Tigh na Coille Beag
GLINN
An Gleann
TINNAKILLY BIG
Tigh na Coille Mór
ANNEFIELD
Páirc Anna
TINNAKILLY BIG
Tigh na Coille Mór
GARRANBEHY LITTLE
Garrán Beithe Beag

# Rialachán 4(1)(b) / Regulation 4(1)(b)

Leathanach 399 de 446 (Co. Cheatharlach, Co. Chill Dara, Co. Chill Chainnigh, Co. Laoise, Co. Uíbh Fhailí, Co. Thiobraid Árann, Co. Phort Láirge agus Co. Loch Garman.)

Page 399 of 446 (Co. Carlow, Co. Kildare, Co. Kilkenny, Co. Laois, Co. Offaly, Co.Tipperary, Co.Waterford and Co. Wexford)

# LIMISTÉAR FAOI CHAOMHNÚ SPEISIALTA
# SPECIAL AREA OF CONSERVATION

© Rannán Náisiúnta Mapála de Thailte Éireann. Gach ceart ar cosaint. Uimhir Ceadúnais CYAL50351092.
© National Mapping Division of Tailte Éireann . All rights reserved. Licence number CYAL50351092.
Córas Comhordanáidí: Trasteilgean Mercator na hÉireann / Co-ordinate System: Irish Transverse Mercator.

## LCS na Bearú agus na Feoire
## River Barrow and River Nore SAC

1:5000 O.S. TILE 5321b 399 of 446 Uimhir Bhileog Innéacs/ Index Sheet Number: 5

0 0.5km

Scála / Scale 1:7,500

## SITE CODE
## 002162

Leagan / Version: 3.04

Arna chló an / Printed on: 24/10/2024

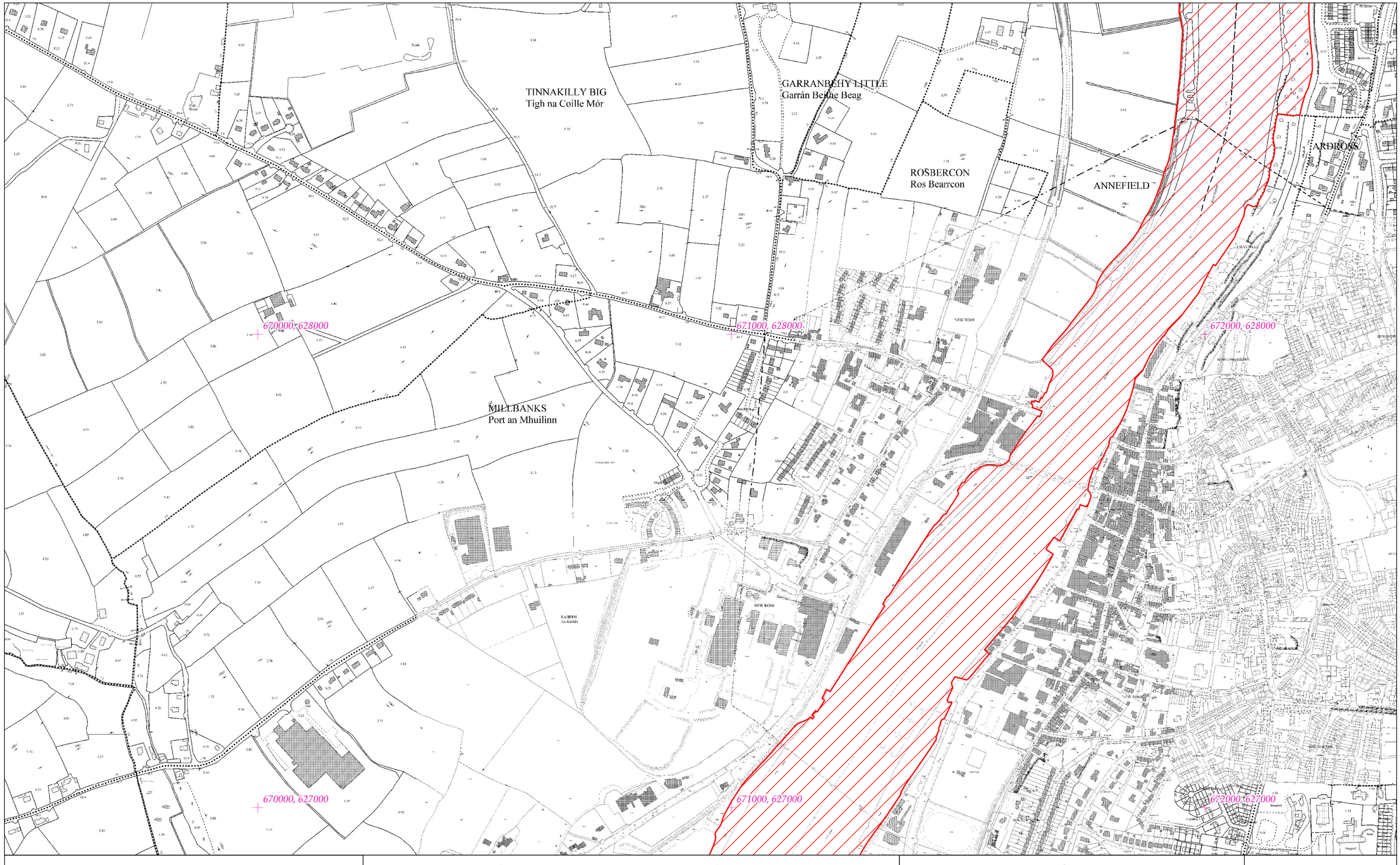


# Rialachán 4(1)(b) / Regulation 4(1)(b)

Leathanach 400 de 446

Page 400 of 446

(Co. Cheatharlach, Co. Chill Dara, Co. Chill Chainnigh, Co. Laoise, Co. Uíbh Fhailí, Co. Thiobraid Árann, Co. Phort Láirge agus Co. Loch Garman.)

(Co. Carlow, Co. Kildare, Co. Kilkenny, Co. Laois, Co. Offaly, Co.Tipperary, Co.Waterford and Co. Wexford)

# LIMISTÉAR FAOI CHAOMHNÚ SPEISIALTA
# SPECIAL AREA OF CONSERVATION

**© Rannán Náisiúnta Mapála de Thailte Éireann. Gach ceart ar cosaint. Uimhir Ceadúnais CYAL50351092.**
**© National Mapping Division of Tailte Éireann . All rights reserved. Licence number CYAL50351092.**
**Córas Comhordanáidí: Trasteilgean Mercator na hÉireann / Co-ordinate System: Irish Transverse Mercator.**

## LCS na Bearú agus na Feoire
## River Barrow and River Nore SAC

1:5000 O.S. TILE 5321d 400 of 446 Uimhir Bhileog Innéacs/ Index Sheet Number: 5

0 0.5km

Scála / Scale 1:7,500

## SITE CODE
## 002162

Leagan / Version: 3.04

Arna chló an / Printed on: 24/10/2024

672000, 630000

673000, 630000

674000, 630000

672000, 629000

673000, 629000

674000, 629000

MACMURROUGHS

BALLYROE UPPER

BALLYROE LOWER

KNOCKAVILLA

BAWNMORE

BARRETTSPARK

HEALYSLAND

ANNEFIELD
Páirc Anna

COMMONS

# Rialachán 4(1)(b) / Regulation 4(1)(b)

Leathanach 401 de 446

Page 401 of 446

(Co. Cheatharlach, Co. Chill Dara, Co. Chill Chainnigh, Co. Laoise, Co. Uíbh Fhailí, Co. Thiobraid Árann, Co. Phort Láirge agus Co. Loch Garman.)

(Co. Carlow, Co. Kildare, Co. Kilkenny, Co. Laois, Co. Offaly, Co.Tipperary, Co.Waterford and Co. Wexford)

# LIMISTÉAR FAOI CHAOMHNÚ SPEISIALTA
# SPECIAL AREA OF CONSERVATION

© Rannán Náisiúnta Mapála de Thailte Éireann. Gach ceart ar cosaint. Uimhir Ceadúnais CYAL50351092.
© National Mapping Division of Tailte Éireann . All rights reserved. Licence number CYAL50351092.
Córas Comhordanáidí: Trasteilgean Mercator na hÉireann / Co-ordinate System: Irish Transverse Mercator.

LCS na Bearú agus na Feoire
River Barrow and River Nore SAC

1:5000 O.S. TILE 5322a 401 of 446 Uimhir Bhileog Innéacs/ Index Sheet Number: 5

SITE CODE
002162

0 0.5km

Scála / Scale 1:7,500

Leagan / Version: 3.04

Arna chló an / Printed on: 24/10/2024

674000, 630000

675000, 630000

676000, 630000

674000, 629000

675000, 629000

676000, 629000

MOUNTHANOVER

BALLYROE UPPER

BALLYROE LOWER

SCARK

COMMONS

# Rialachán 4(1)(b) / Regulation 4(1)(b)

Leathanach 402 de 446

Page 402 of 446

(Co. Cheatharlach, Co. Chill Dara, Co. Chill Chainnigh, Co. Laoise, Co. Uíbh Fhailí, Co. Thiobraid Árann, Co. Phort Láirge agus Co. Loch Garman.)

(Co. Carlow, Co. Kildare, Co. Kilkenny, Co. Laois, Co. Offaly, Co.Tipperary, Co.Waterford and Co. Wexford)

# LIMISTÉAR FAOI CHAOMHNÚ SPEISIALTA
# SPECIAL AREA OF CONSERVATION

© Rannán Náisiúnta Mapála de Thailte Éireann. Gach ceart ar cosaint. Uimhir Ceadúnais CYAL50351092.
© National Mapping Division of Tailte Éireann . All rights reserved. Licence number CYAL50351092.
Córas Comhordanáidí: Trasteilgean Mercator na hÉireann / Co-ordinate System: Irish Transverse Mercator.

## LCS na Bearú agus na Feoire
## River Barrow and River Nore SAC

1:5000 O.S. TILE 5322b 402 of 446 Uimhir Bhileog Innéacs/ Index Sheet Number: 5

0 0.5km

Scála / Scale 1:7,500

## SITE CODE
## 002162

Leagan / Version: 3.04

Arna chló an / Printed on: 24/10/2024

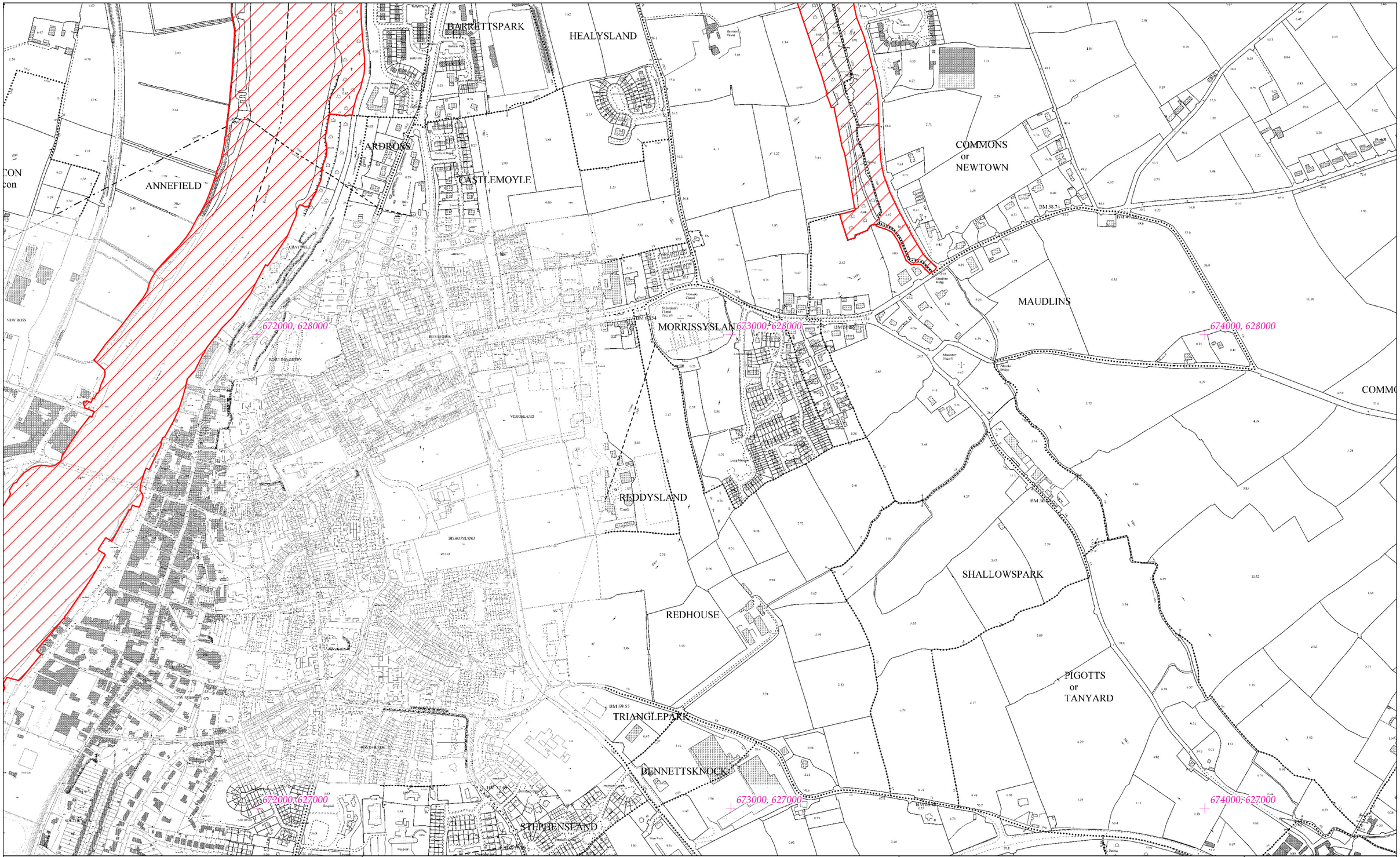


# Rialachán 4(1)(b) / Regulation 4(1)(b)

Leathanach 403 de 446

Page 403 of 446

(Co. Cheatharlach, Co. Chill Dara, Co. Chill Chainnigh, Co. Laoise, Co. Uíbh Fhailí, Co. Thiobraid Árann, Co. Phort Láirge agus Co. Loch Garman.)

(Co. Carlow, Co. Kildare, Co. Kilkenny, Co. Laois, Co. Offaly, Co.Tipperary, Co.Waterford and Co. Wexford)

# LIMISTÉAR FAOI CHAOMHNÚ SPEISIALTA
# SPECIAL AREA OF CONSERVATION

**© Rannán Náisiúnta Mapála de Thailte Éireann. Gach ceart ar cosaint. Uimhir Ceadúnais CYAL50351092.**
**© National Mapping Division of Tailte Éireann . All rights reserved. Licence number CYAL50351092.**
**Córas Comhordanáidí: Trasteilgean Mercator na hÉireann / Co-ordinate System: Irish Transverse Mercator.**

## LCS na Bearú agus na Feoire
## River Barrow and River Nore SAC

1:5000 O.S. TILE 5322c 403 of 446 Uimhir Bhileog Innéacs/ Index Sheet Number: 5

0 0.5km

Scála / Scale 1:7,500

## SITE CODE
## 002162

Leagan / Version: 3.04

Arna chló an / Printed on: 24/10/2024

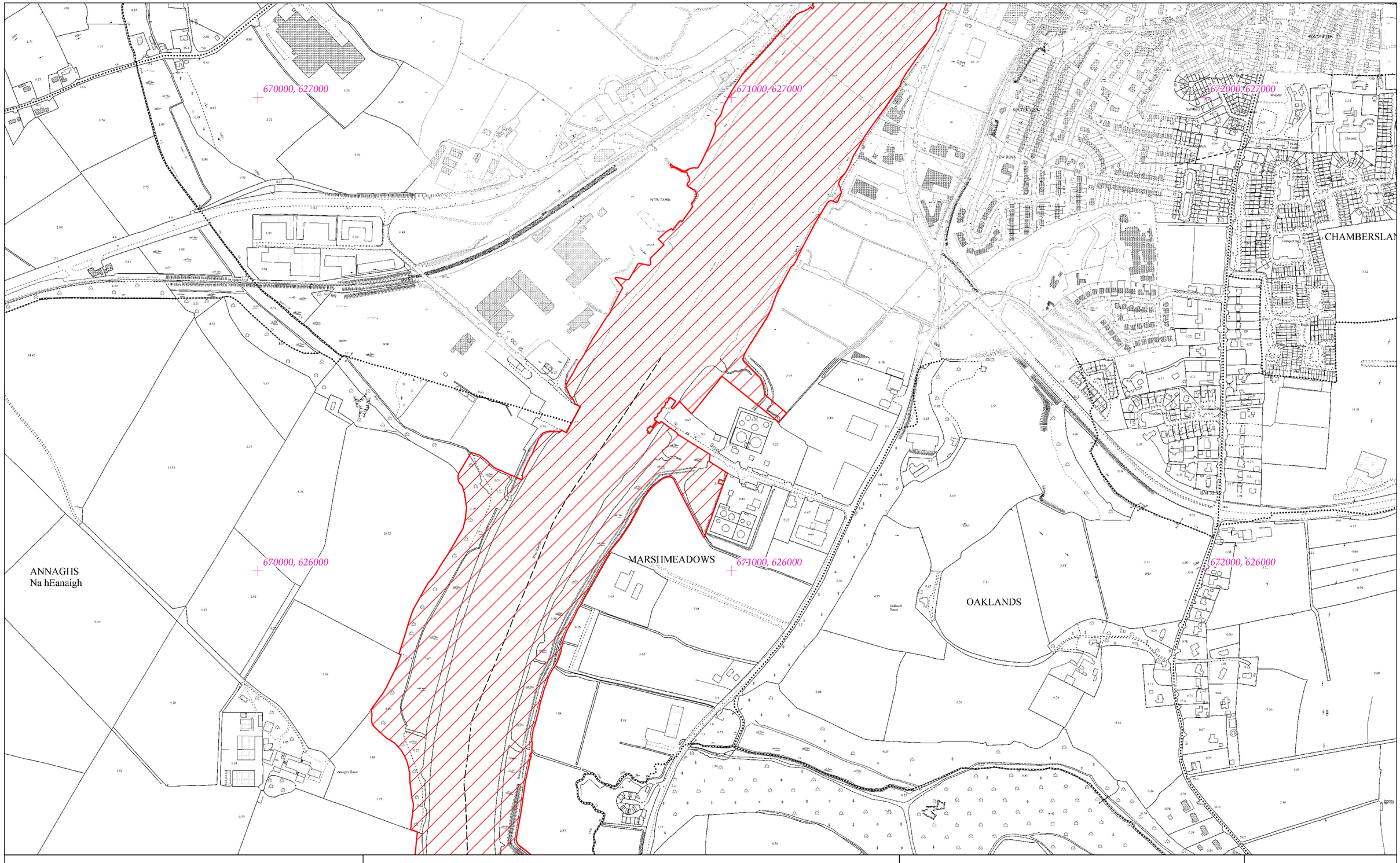


# Rialachán 4(1)(b) / Regulation 4(1)(b)

Leathanach 404 de 446

Page 404 of 446

(Co. Cheatharlach, Co. Chill Dara, Co. Chill Chainnigh, Co. Laoise, Co. Uíbh Fhailí, Co. Thiobraid Árann, Co. Phort Láirge agus Co. Loch Garman.)

(Co. Carlow, Co. Kildare, Co. Kilkenny, Co. Laois, Co. Offaly, Co.Tipperary, Co.Waterford and Co. Wexford)

# LIMISTÉAR FAOI CHAOMHNÚ SPEISIALTA
# SPECIAL AREA OF CONSERVATION

© Rannán Náisiúnta Mapála de Thailte Éireann. Gach ceart ar cosaint. Uimhir Ceadúnais CYAL50351092.
© National Mapping Division of Tailte Éireann . All rights reserved. Licence number CYAL50351092.
Córas Comhordanáidí: Trasteilgean Mercator na hÉireann / Co-ordinate System: Irish Transverse Mercator.

## LCS na Bearú agus na Feoire
## River Barrow and River Nore SAC

1:5000 O.S. TILE 5381b 404 of 446 Uimhir Bhileog Innéacs/ Index Sheet Number: 5

0 0.5km

Scála / Scale 1:7,500

## SITE CODE
## 002162

Leagan / Version: 3.04

Arna chló an / Printed on: 24/10/2024

OWN
n Mhuilinn
anbogh)
bhoth)

668000, 625000

669000, 625000

670000, 625000

FORESTALSTOWN
Baile an Fhorastálaigh

668000, 624000

669000, 624000

670000, 624000

# Rialachán 4(1)(b) / Regulation 4(1)(b)

Leathanach 405 de 446 (Co. Cheatharlach, Co. Chill Dara, Co. Chill Chainnigh, Co. Laoise, Co. Uíbh Fhailí, Co. Thiobraid Árann, Co. Phort Láirge agus Co. Loch Garman.)

Page 405 of 446 (Co. Carlow, Co. Kildare, Co. Kilkenny, Co. Laois, Co. Offaly, Co.Tipperary, Co.Waterford and Co. Wexford)

# LIMISTÉAR FAOI CHAOMHNÚ SPEISIALTA
# SPECIAL AREA OF CONSERVATION

© Rannán Náisiúnta Mapála de Thailte Éireann. Gach ceart ar cosaint. Uimhir Ceadúnais CYAL50351092.
© National Mapping Division of Tailte Éireann . All rights reserved. Licence number CYAL50351092.
Córas Comhordanáidí: Trasteilgean Mercator na hÉireann / Co-ordinate System: Irish Transverse Mercator.

## LCS na Bearú agus na Feoire
## River Barrow and River Nore SAC

1:5000 O.S. TILE 5381c 405 of 446 Uimhir Bhileog Innéacs/ Index Sheet Number: 5

0 0.5km

Scála / Scale 1:7,500

## SITE CODE
## 002162

Leagan / Version: 3.04

Arna chló an / Printed on: 24/10/2024

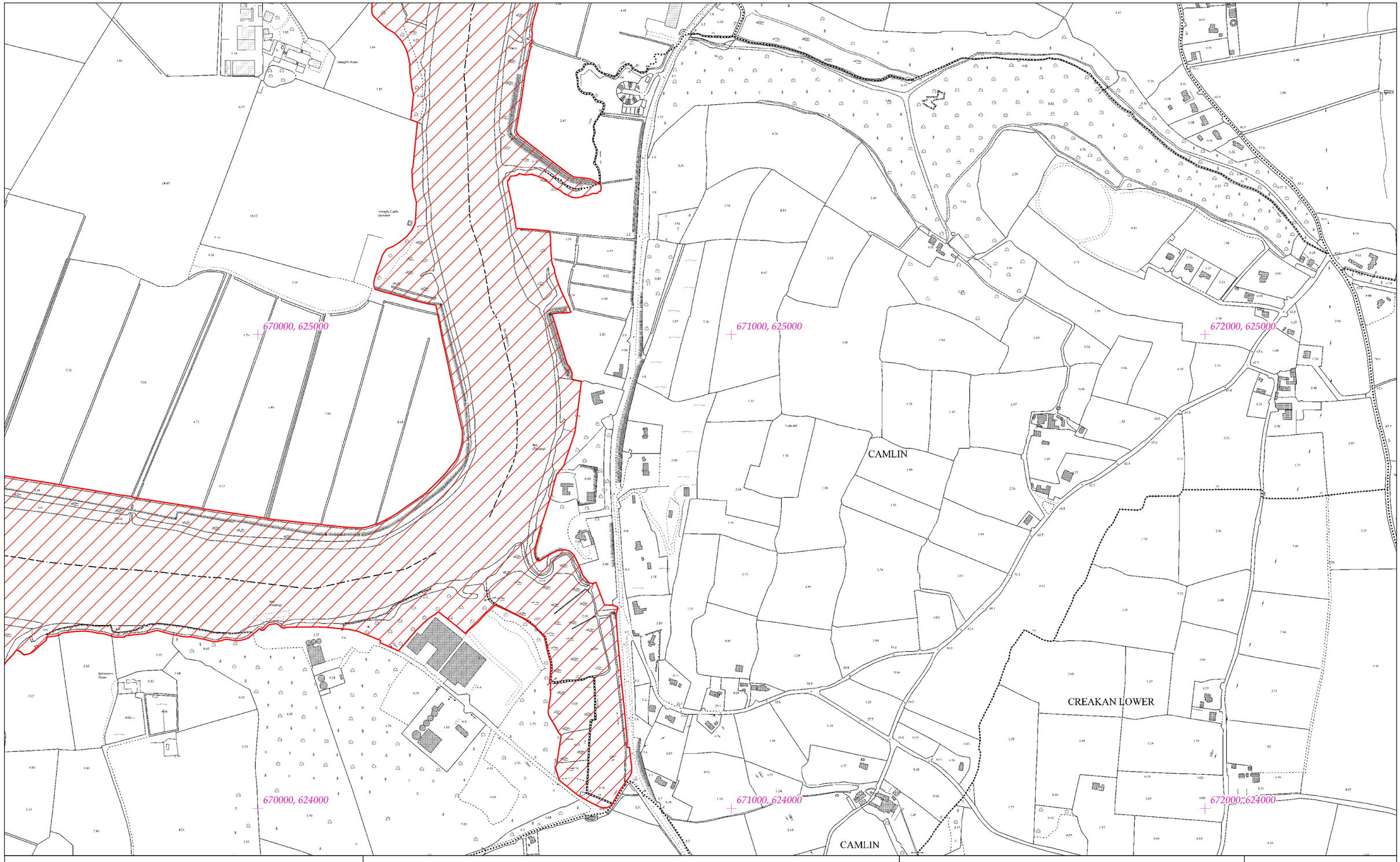


# Rialachán 4(1)(b) / Regulation 4(1)(b)

Leathanach 406 de 446

Page 406 of 446

(Co. Cheatharlach, Co. Chill Dara, Co. Chill Chainnigh, Co. Laoise, Co. Uíbh Fhailí, Co. Thiobraid Árann, Co. Phort Láirge agus Co. Loch Garman.)

(Co. Carlow, Co. Kildare, Co. Kilkenny, Co. Laois, Co. Offaly, Co.Tipperary, Co.Waterford and Co. Wexford)

# LIMISTÉAR FAOI CHAOMHNÚ SPEISIALTA
# SPECIAL AREA OF CONSERVATION

© Rannán Náisiúnta Mapála de Thailte Éireann. Gach ceart ar cosaint. Uimhir Ceadúnais CYAL50351092.
© National Mapping Division of Tailte Éireann . All rights reserved. Licence number CYAL50351092.
Córas Comhordanáidí: Trasteilgean Mercator na hÉireann / Co-ordinate System: Irish Transverse Mercator.

## LCS na Bearú agus na Feoire
## River Barrow and River Nore SAC

1:5000 O.S. TILE 5381d 406 of 446 Uimhir Bhileog Innéacs/ Index Sheet Number: 5

0 0.5km

Scála / Scale 1:7,500

## SITE CODE
## 002162

Leagan / Version: 3.04

Arna chló an / Printed on: 24/10/2024

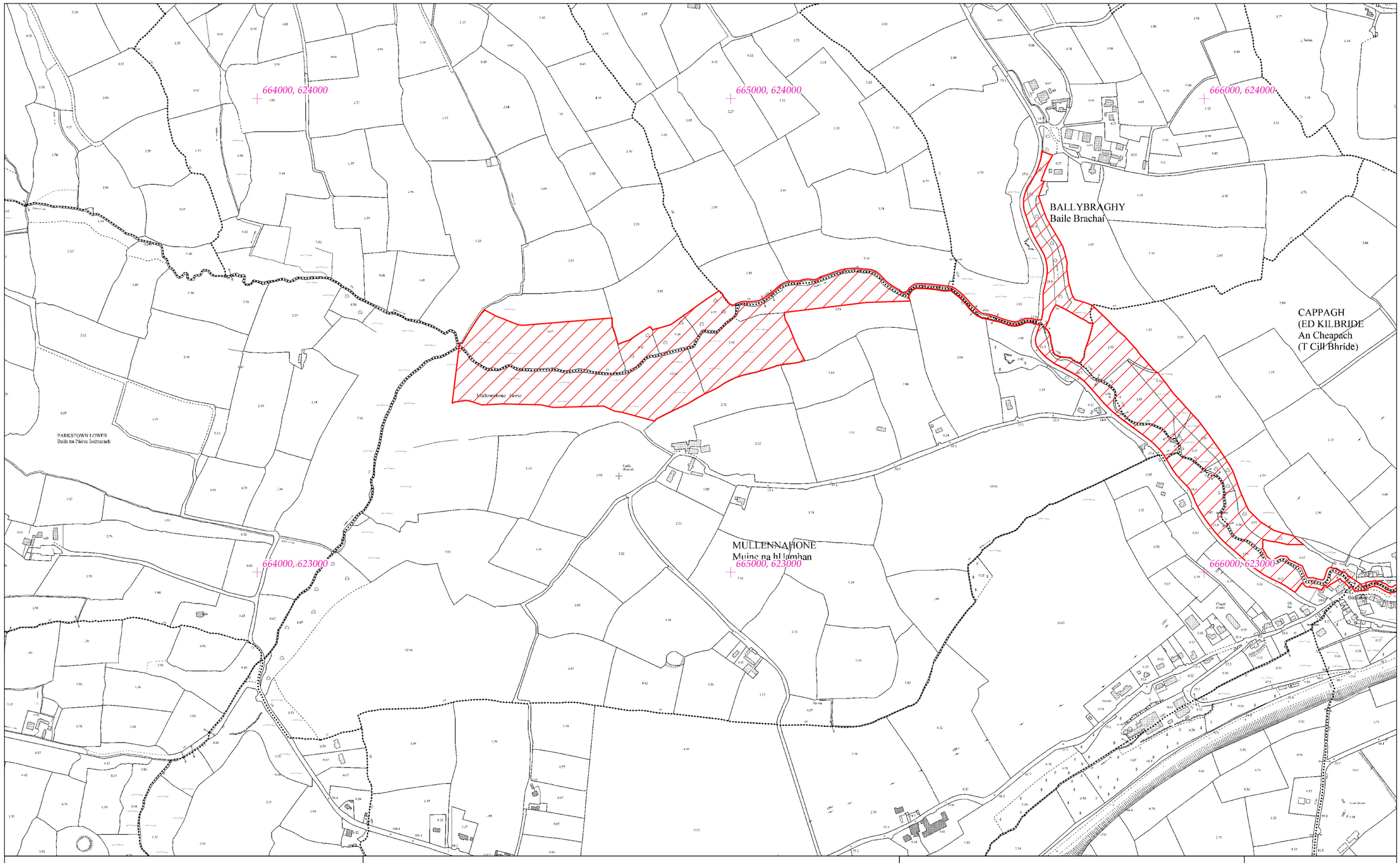


# Rialachán 4(1)(b) / Regulation 4(1)(b)

Leathanach 407 de 446

Page 407 of 446

(Co. Cheatharlach, Co. Chill Dara, Co. Chill Chainnigh, Co. Laoise, Co. Uíbh Fhailí, Co. Thiobraid Árann, Co. Phort Láirge agus Co. Loch Garman.)

(Co. Carlow, Co. Kildare, Co. Kilkenny, Co. Laois, Co. Offaly, Co.Tipperary, Co.Waterford and Co. Wexford)

# LIMISTÉAR FAOI CHAOMHNÚ SPEISIALTA
# SPECIAL AREA OF CONSERVATION

© Rannán Náisiúnta Mapála de Thailte Éireann. Gach ceart ar cosaint. Uimhir Ceadúnais CYAL50351092.
© National Mapping Division of Tailte Éireann . All rights reserved. Licence number CYAL50351092.
Córas Comhordanáidí: Trasteilgean Mercator na hÉireann / Co-ordinate System: Irish Transverse Mercator.

## LCS na Bearú agus na Feoire
## River Barrow and River Nore SAC

1:5000 O.S. TILE 5441a 407 of 446 Uimhir Bhileog Innéacs/ Index Sheet Number: 5

0 0.5km

Scála / Scale 1:7,500

## SITE CODE
## 002162

Leagan / Version: 3.04

Arna chló an / Printed on: 24/10/2024

666000, 624000

667000, 624000

668000, 624000

BALLYBRAGHY
Baile Brachai

CAPPAGH
(ED KILBRIDE
An Cheapach
(T Cill Bhríde)

GRAIGUENAKILL Td
Gráig na Cille

BALLYVERNEEN Td
Baile Uí Bheirnín

Bearstown

666000, 623000

667000, 623000

668000, 623000

# Rialachán 4(1)(b) / Regulation 4(1)(b)

Leathanach 408 de 446

(Co. Cheatharlach, Co. Chill Dara, Co. Chill Chainnigh, Co. Laoise, Co. Uíbh Fhailí, Co. Thiobraid Árann, Co. Phort Láirge agus Co. Loch Garman.)

Page 408 of 446

(Co. Carlow, Co. Kildare, Co. Kilkenny, Co. Laois, Co. Offaly, Co.Tipperary, Co.Waterford and Co. Wexford)

# LIMISTÉAR FAOI CHAOMHNÚ SPEISIALTA
# SPECIAL AREA OF CONSERVATION

© Rannán Náisiúnta Mapála de Thailte Éireann. Gach ceart ar cosaint. Uimhir Ceadúnais CYAL50351092.
© National Mapping Division of Tailte Éireann . All rights reserved. Licence number CYAL50351092.
Córas Comhordanáidí: Trasteilgean Mercator na hÉireann / Co-ordinate System: Irish Transverse Mercator.

## LCS na Bearú agus na Feoire
## River Barrow and River Nore SAC

1:5000 O.S. TILE 5441b 408 of 446 Uimhir Bhileog Innéacs/ Index Sheet Number: 5

0 0.5km

Scála / Scale 1:7,500

## SITE CODE
## 002162

Leagan / Version: 3.04

Arna chló an / Printed on: 24/10/2024

CARRICKCLONEY
Carraig na gCluaiíní

KILMAKEVOGE
Cill Mochaomhóg

AYLWARDSTOWN
Baile an Aighleartaigh

Carrickcloney

666000, 622000

667000, 622000

668000, 622000

666000, 621000

667000, 621000

668000, 621000

# Rialachán 4(1)(b) / Regulation 4(1)(b)

Leathanach 409 de 446 (Co. Cheatharlach, Co. Chill Dara, Co. Chill Chainnigh, Co. Laoise, Co. Uíbh Fhailí, Co. Thiobraid Árann, Co. Phort Láirge agus Co. Loch Garman.)

Page 409 of 446 (Co. Carlow, Co. Kildare, Co. Kilkenny, Co. Laois, Co. Offaly, Co.Tipperary, Co.Waterford and Co. Wexford)

# LIMISTÉAR FAOI CHAOMHNÚ SPEISIALTA
# SPECIAL AREA OF CONSERVATION

© Rannán Náisiúnta Mapála de Thailte Éireann. Gach ceart ar cosaint. Uimhir Ceadúnais CYAL50351092.
© National Mapping Division of Tailte Éireann . All rights reserved. Licence number CYAL50351092.
Córas Comhordanáidí: Trasteilgean Mercator na hÉireann / Co-ordinate System: Irish Transverse Mercator.

## LCS na Bearú agus na Feoire
## River Barrow and River Nore SAC

1:5000 O.S. TILE 5441d 409 of 446 Uimhir Bhileog Innéacs/ Index Sheet Number: 5

0 0.5km

Scála / Scale 1:7,500

## SITE CODE
## 002162

Leagan / Version: 3.04

Arna chló an / Printed on: 24/10/2024

668000, 624000

669000, 624000

670000, 624000

668000, 623000

669000, 623000

670000, 623000

BALLYVERNEEN Td
Baile Uí Bheirnín

Bearstown

STOKESTOWN

Stokestown Castle

Ram County

Stokestown Bridge

# Rialachán 4(1)(b) / Regulation 4(1)(b)

Leathanach 410 de 446

(Co. Cheatharlach, Co. Chill Dara, Co. Chill Chainnigh, Co. Laoise, Co. Uíbh Fhailí, Co. Thiobraid Árann, Co. Phort Láirge agus Co. Loch Garman.)

Page 410 of 446

(Co. Carlow, Co. Kildare, Co. Kilkenny, Co. Laois, Co. Offaly, Co.Tipperary, Co.Waterford and Co. Wexford)

# LIMISTÉAR FAOI CHAOMHNÚ SPEISIALTA
# SPECIAL AREA OF CONSERVATION

**© Rannán Náisiúnta Mapála de Thailte Éireann. Gach ceart ar cosaint. Uimhir Ceadúnais CYAL50351092.**
**© National Mapping Division of Tailte Éireann . All rights reserved. Licence number CYAL50351092.**
**Córas Comhordanáidí: Trasteilgean Mercator na hÉireann / Co-ordinate System: Irish Transverse Mercator.**

LCS na Bearú agus na Feoire
River Barrow and River Nore SAC

1:5000 O.S. TILE 5442a 410 of 446 Uimhir Bhileog Innéacs/ Index Sheet Number: 5

0 0.5km

Scála / Scale 1:7,500

SITE CODE
002162

Leagan / Version: 3.04

Arna chló an / Printed on: 24/10/2024

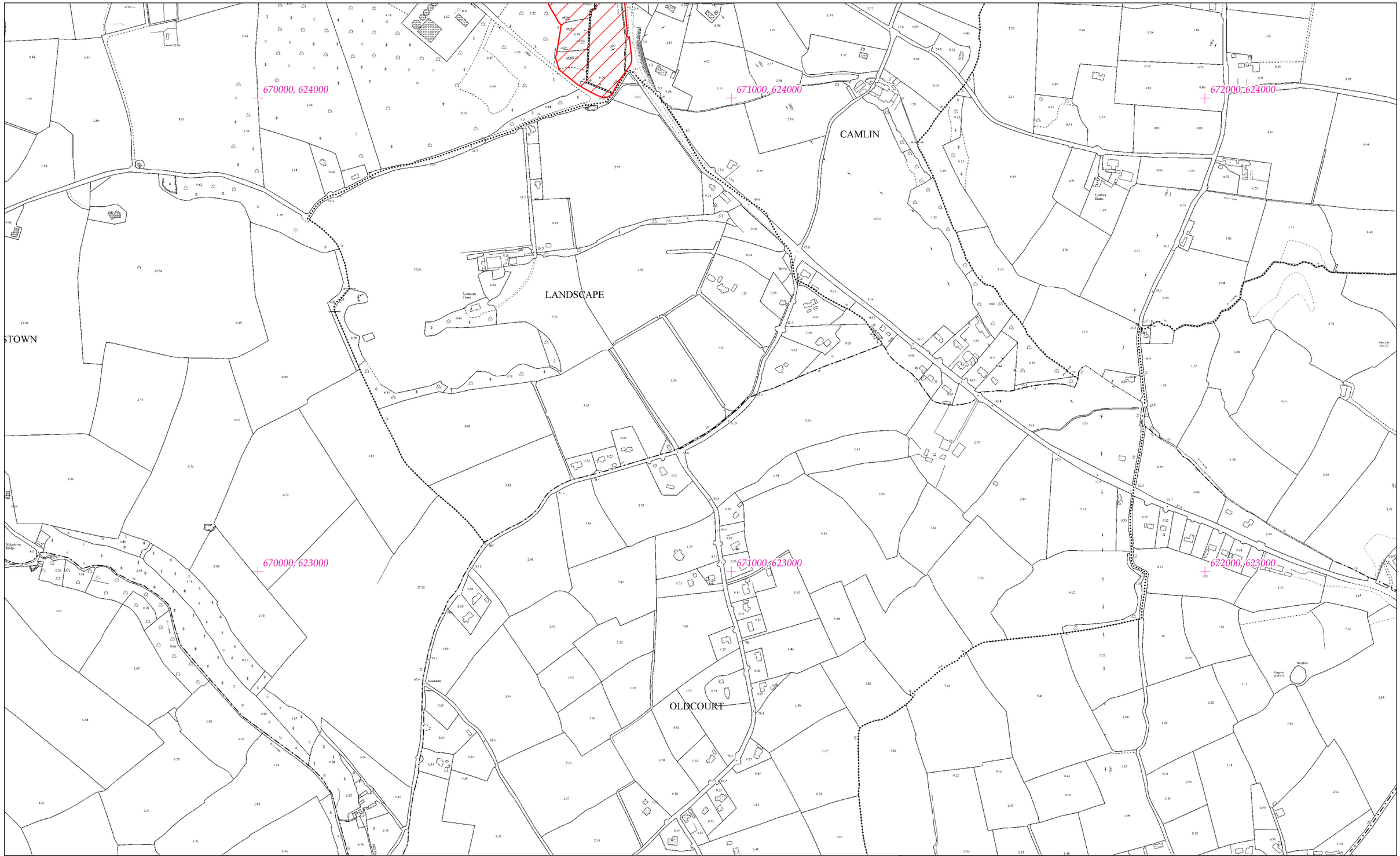


# Rialachán 4(1)(b) / Regulation 4(1)(b)

Leathanach 411 de 446

Page 411 of 446

(Co. Cheatharlach, Co. Chill Dara, Co. Chill Chainnigh, Co. Laoise, Co. Uíbh Fhailí, Co. Thiobraid Árann, Co. Phort Láirge agus Co. Loch Garman.)

(Co. Carlow, Co. Kildare, Co. Kilkenny, Co. Laois, Co. Offaly, Co.Tipperary, Co.Waterford and Co. Wexford)

# LIMISTÉAR FAOI CHAOMHNÚ SPEISIALTA
# SPECIAL AREA OF CONSERVATION

© Rannán Náisiúnta Mapála de Thailte Éireann. Gach ceart ar cosaint. Uimhir Ceadúnais CYAL50351092.
© National Mapping Division of Tailte Éireann . All rights reserved. Licence number CYAL50351092.
Córas Comhordanáidí: Trasteilgean Mercator na hÉireann / Co-ordinate System: Irish Transverse Mercator.

## LCS na Bearú agus na Feoire
## River Barrow and River Nore SAC

1:5000 O.S. TILE 5442b 411 of 446 Uimhir Bhileog Innéacs/ Index Sheet Number: 5

0 0.5km

Scála / Scale 1:7,500

## SITE CODE
## 002162

Leagan / Version: 3.04

Arna chló an / Printed on: 24/10/2024

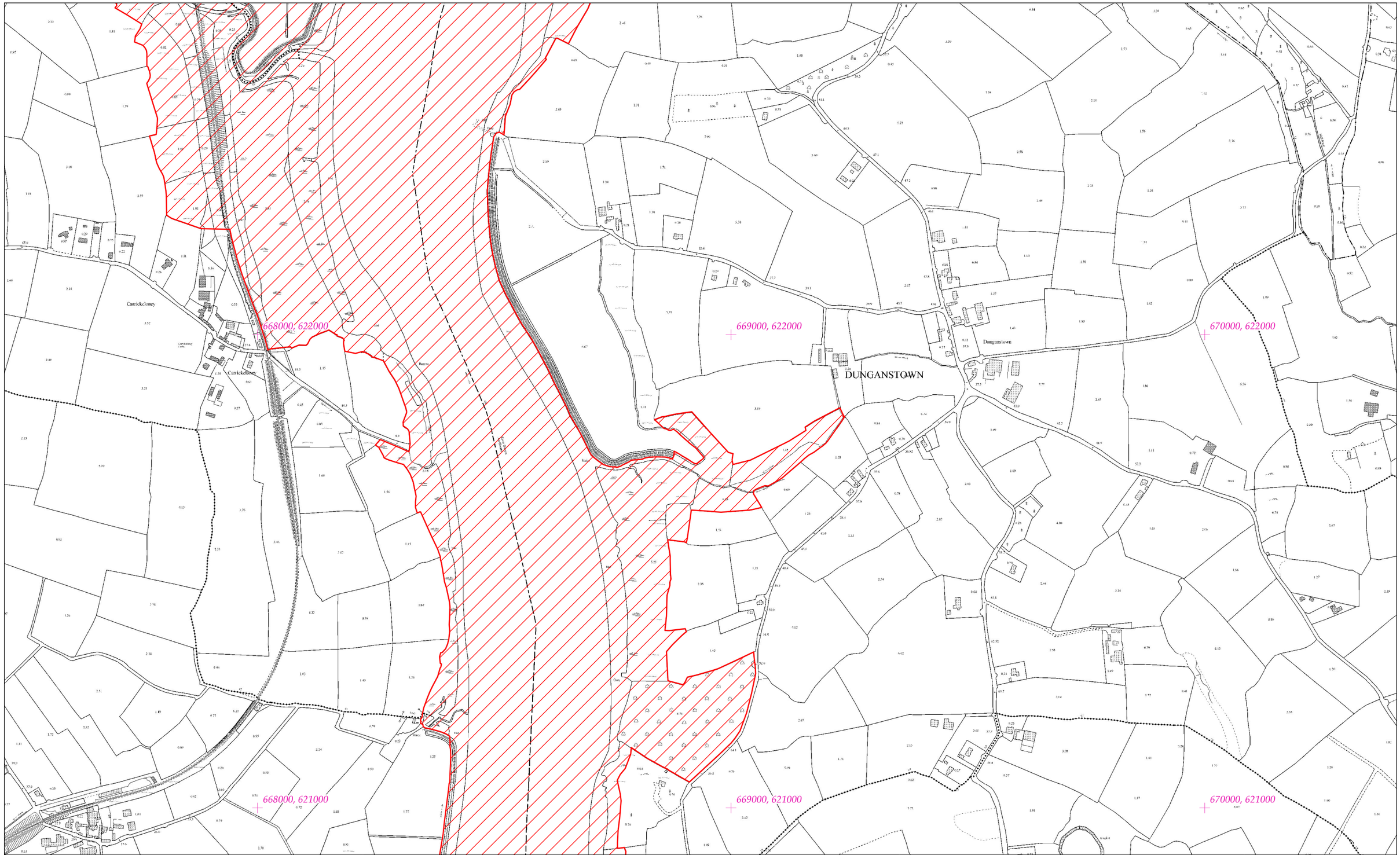


# Rialachán 4(1)(b) / Regulation 4(1)(b)

Leathanach 412 de 446

Page 412 of 446

(Co. Cheatharlach, Co. Chill Dara, Co. Chill Chainnigh, Co. Laoise, Co. Uíbh Fhailí, Co. Thiobraid Árann, Co. Phort Láirge agus Co. Loch Garman.)

(Co. Carlow, Co. Kildare, Co. Kilkenny, Co. Laois, Co. Offaly, Co.Tipperary, Co.Waterford and Co. Wexford)

# LIMISTÉAR FAOI CHAOMHNÚ SPEISIALTA
# SPECIAL AREA OF CONSERVATION

© Rannán Náisiúnta Mapála de Thailte Éireann. Gach ceart ar cosaint. Uimhir Ceadúnais CYAL50351092.
© National Mapping Division of Tailte Éireann . All rights reserved. Licence number CYAL50351092.
Córas Comhordanáidí: Trasteilgean Mercator na hÉireann / Co-ordinate System: Irish Transverse Mercator.

## LCS na Bearú agus na Feoire
## River Barrow and River Nore SAC

1:5000 O.S. TILE 5442c 412 of 446 Uimhir Bhileog Innéacs/ Index Sheet Number: 5

0 0.5km

Scála / Scale 1:7,500

## SITE CODE
## 002162

Leagan / Version: 3.04

Arna chló an / Printed on: 24/10/2024

666000, 619000

667000, 619000

668000, 619000

REDGAP
An Bhearna Dhearg

ROCHESTOWN
Baile an Róistigh

Rochestown West

Rochestown

BALLYVARRING
Baile an Bhalraing

OWRAGH
rach

666000, 618000

667000, 618000

668000, 618000

# Rialachán 4(1)(b) / Regulation 4(1)(b)

Leathanach 413 de 446

(Co. Cheatharlach, Co. Chill Dara, Co. Chill Chainnigh, Co. Laoise, Co. Uíbh Fhailí, Co. Thiobraid Árann, Co. Phort Láirge agus Co. Loch Garman.)

Page 413 of 446

(Co. Carlow, Co. Kildare, Co. Kilkenny, Co. Laois, Co. Offaly, Co.Tipperary, Co.Waterford and Co. Wexford)

# LIMISTÉAR FAOI CHAOMHNÚ SPEISIALTA
# SPECIAL AREA OF CONSERVATION

**© Rannán Náisiúnta Mapála de Thailte Éireann. Gach ceart ar cosaint. Uimhir Ceadúnais CYAL50351092.**
**© National Mapping Division of Tailte Éireann . All rights reserved. Licence number CYAL50351092.**
**Córas Comhordanáidí: Trasteilgean Mercator na hÉireann / Co-ordinate System: Irish Transverse Mercator.**

LCS na Bearú agus na Feoire
River Barrow and River Nore SAC

1:5000 O.S. TILE 5502d 413 of 446 Uimhir Bhileog Innéacs/ Index Sheet Number: 5

SITE CODE
002162

0 0.5km

Scála / Scale 1:7,500

Leagan / Version: 3.04

Arna chló an / Printed on: 24/10/2024

668000, 621000

669000, 621000

670000, 621000

668000, 620000

669000, 620000

670000, 620000

KEARNEYSBAY
Cuan Ui Cheithearnaigh

KILLOWEN

WHITECHURCH

# Rialachán 4(1)(b) / Regulation 4(1)(b)

Leathanach 414 de 446

Page 414 of 446

(Co. Cheatharlach, Co. Chill Dara, Co. Chill Chainnigh, Co. Laoise, Co. Uíbh Fhailí, Co. Thiobraid Árann, Co. Phort Láirge agus Co. Loch Garman.)

(Co. Carlow, Co. Kildare, Co. Kilkenny, Co. Laois, Co. Offaly, Co.Tipperary, Co.Waterford and Co. Wexford)

# LIMISTÉAR FAOI CHAOMHNÚ SPEISIALTA
# SPECIAL AREA OF CONSERVATION

© Rannán Náisiúnta Mapála de Thailte Éireann. Gach ceart ar cosaint. Uimhir Ceadúnais CYAL50351092.
© National Mapping Division of Tailte Éireann . All rights reserved. Licence number CYAL50351092.
Córas Comhordanáidí: Trasteilgean Mercator na hÉireann / Co-ordinate System: Irish Transverse Mercator.

LCS na Bearú agus na Feoire
River Barrow and River Nore SAC

1:5000 O.S. TILE 5503a 414 of 446 Uimhir Bhileog Innéacs/ Index Sheet Number: 5

0 0.5km

Scála / Scale 1:7,500

SITE CODE
002162

Leagan / Version: 3.04

Arna chló an / Printed on: 24/10/2024

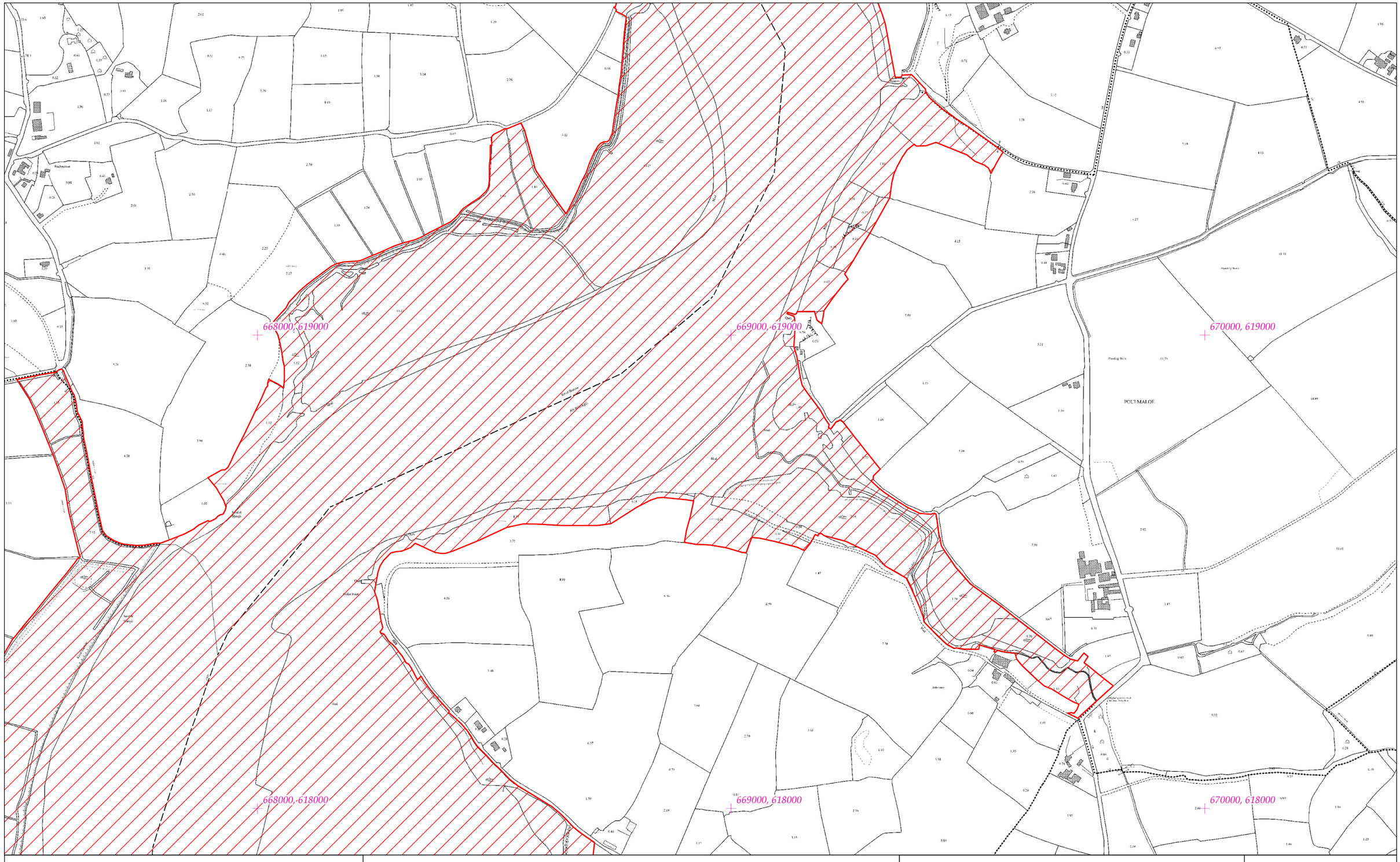


# Rialachán 4(1)(b) / Regulation 4(1)(b)

Leathanach 415 de 446

(Co. Cheatharlach, Co. Chill Dara, Co. Chill Chainnigh, Co. Laoise, Co. Uíbh Fhailí, Co. Thiobraid Árann, Co. Phort Láirge agus Co. Loch Garman.)

Page 415 of 446

(Co. Carlow, Co. Kildare, Co. Kilkenny, Co. Laois, Co. Offaly, Co.Tipperary, Co.Waterford and Co. Wexford)

# LIMISTÉAR FAOI CHAOMHNÚ SPEISIALTA
# SPECIAL AREA OF CONSERVATION

© Rannán Náisiúnta Mapála de Thailte Éireann. Gach ceart ar cosaint. Uimhir Ceadúnais CYAL50351092.
© National Mapping Division of Tailte Éireann . All rights reserved. Licence number CYAL50351092.
Córas Comhordanáidí: Trasteilgean Mercator na hÉireann / Co-ordinate System: Irish Transverse Mercator.

## LCS na Bearú agus na Feoire
## River Barrow and River Nore SAC

1:5000 O.S. TILE 5503c 415 of 446 Uimhir Bhileog Innéacs/ Index Sheet Number: 5

0 0.5km

Scála / Scale 1:7,500

## SITE CODE
## 002162

Leagan / Version: 3.04

Arna chló an / Printed on: 24/10/2024

666000, 618000

667000, 618000

668000, 618000

RINGVILLE
Tigh na Rinne

BALLINLAW
Baile an Lá

666000, 617000

667000, 617000

668000, 617000

DRUMDOWNEY UPPER
Droim Domhnaigh Uachtarach

# Rialachán 4(1)(b) / Regulation 4(1)(b)

Leathanach 416 de 446

(Co. Cheatharlach, Co. Chill Dara, Co. Chill Chainnigh, Co. Laoise, Co. Uíbh Fhailí, Co. Thiobraid Árann, Co. Phort Láirge agus Co. Loch Garman.)

Page 416 of 446

(Co. Carlow, Co. Kildare, Co. Kilkenny, Co. Laois, Co. Offaly, Co.Tipperary, Co.Waterford and Co. Wexford)

# LIMISTÉAR FAOI CHAOMHNÚ SPEISIALTA
# SPECIAL AREA OF CONSERVATION

**© Rannán Náisiúnta Mapála de Thailte Éireann. Gach ceart ar cosaint. Uimhir Ceadúnais CYAL50351092.**
**© National Mapping Division of Tailte Éireann . All rights reserved. Licence number CYAL50351092.**
**Córas Comhordanáidí: Trasteilgean Mercator na hÉireann / Co-ordinate System: Irish Transverse Mercator.**

LCS na Bearú agus na Feoire
River Barrow and River Nore SAC

1:5000 O.S. TILE 5567b 416 of 446 Uimhir Bhileog Innéacs/ Index Sheet Number: 5

0 0.5km

Scála / Scale 1:7,500

SITE CODE
002162

Leagan / Version: 3.04

Arna chló an / Printed on: 24/10/2024

MURTAGHSTOWN
Baile Uí Mhuircheartaigh

DRUMDOWNEY UPPER
Droim Donlunaigh Uachtarach

666000, 616000

667000, 616000

668000, 616000

666000, 615000

667000, 615000

668000, 615000

# Rialachán 4(1)(b) / Regulation 4(1)(b)

Leathanach 417 de 446

Page 417 of 446

(Co. Cheatharlach, Co. Chill Dara, Co. Chill Chainnigh, Co. Laoise, Co. Uíbh Fhailí, Co. Thiobraid Árann, Co. Phort Láirge agus Co. Loch Garman.)

(Co. Carlow, Co. Kildare, Co. Kilkenny, Co. Laois, Co. Offaly, Co.Tipperary, Co.Waterford and Co. Wexford)

# LIMISTÉAR FAOI CHAOMHNÚ SPEISIALTA
# SPECIAL AREA OF CONSERVATION

© Rannán Náisiúnta Mapála de Thailte Éireann. Gach ceart ar cosaint. Uimhir Ceadúnais CYAL50351092.
© National Mapping Division of Tailte Éireann . All rights reserved. Licence number CYAL50351092.
Córas Comhordanáidí: Trasteilgean Mercator na hÉireann / Co-ordinate System: Irish Transverse Mercator.

## LCS na Bearú agus na Feoire
## River Barrow and River Nore SAC

1:5000 O.S. TILE 5567d 417 of 446 Uimhir Bhileog Innéacs/ Index Sheet Number: 5

0 0.5km

Scála / Scale 1:7,500

## SITE CODE
## 002162

Leagan / Version: 3.04

Arna chló an / Printed on: 24/10/2024

668000, 618000

669000, 618000

670000, 618000

668000, 617000

669000, 617000

670000, 617000

FISHERSTOWN

PRIESTHAGGARD

BALLYEDOCK

# Rialachán 4(1)(b) / Regulation 4(1)(b)

Leathanach 418 de 446

Page 418 of 446

(Co. Cheatharlach, Co. Chill Dara, Co. Chill Chainnigh, Co. Laoise, Co. Uíbh Fhailí, Co. Thiobraid Árann, Co. Phort Láirge agus Co. Loch Garman.)

(Co. Carlow, Co. Kildare, Co. Kilkenny, Co. Laois, Co. Offaly, Co.Tipperary, Co.Waterford and Co. Wexford)

# LIMISTÉAR FAOI CHAOMHNÚ SPEISIALTA
# SPECIAL AREA OF CONSERVATION

© Rannán Náisiúnta Mapála de Thailte Éireann. Gach ceart ar cosaint. Uimhir Ceadúnais CYAL50351092.
© National Mapping Division of Tailte Éireann . All rights reserved. Licence number CYAL50351092.
Córas Comhordanáidí: Trasteilgean Mercator na hÉireann / Co-ordinate System: Irish Transverse Mercator.

LCS na Bearú agus na Feoire
River Barrow and River Nore SAC

1:5000 O.S. TILE 5568a 418 of 446 Uimhir Bhileog Innéacs/ Index Sheet Number: 5

0 0.5km

Scála / Scale 1:7,500

SITE CODE
002162

Leagan / Version: 3.04

Arna chló an / Printed on: 24/10/2024

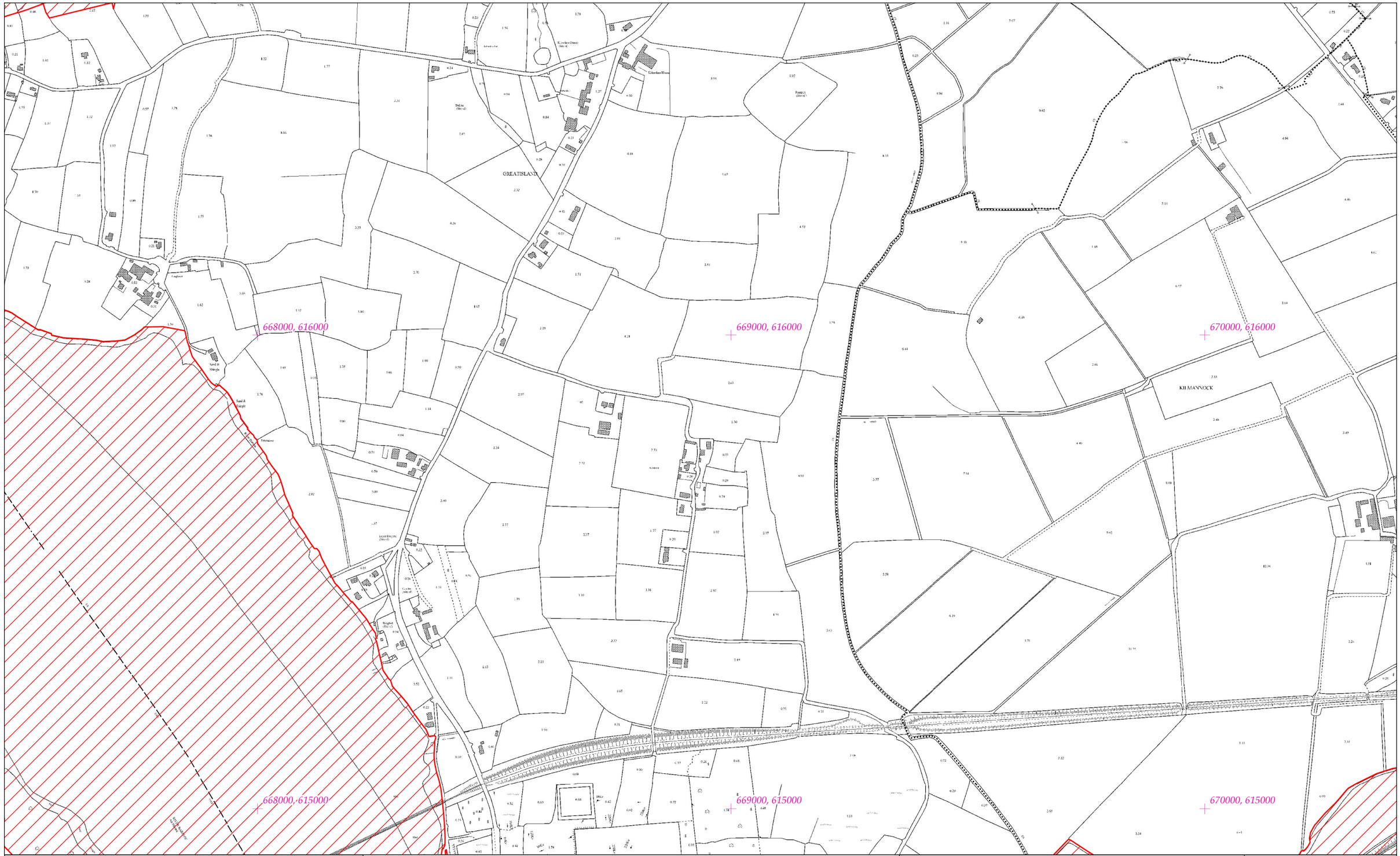


# Rialachán 4(1)(b) / Regulation 4(1)(b)

Leathanach 419 de 446

Page 419 of 446

(Co. Cheatharlach, Co. Chill Dara, Co. Chill Chainnigh, Co. Laoise, Co. Uíbh Fhailí, Co. Thiobraid Árann, Co. Phort Láirge agus Co. Loch Garman.)

(Co. Carlow, Co. Kildare, Co. Kilkenny, Co. Laois, Co. Offaly, Co.Tipperary, Co.Waterford and Co. Wexford)

# LIMISTÉAR FAOI CHAOMHNÚ SPEISIALTA
# SPECIAL AREA OF CONSERVATION

© Rannán Náisiúnta Mapála de Thailte Éireann. Gach ceart ar cosaint. Uimhir Ceadúnais CYAL50351092.
© National Mapping Division of Tailte Éireann . All rights reserved. Licence number CYAL50351092.
Córas Comhordanáidí: Trasteilgean Mercator na hÉireann / Co-ordinate System: Irish Transverse Mercator.

## LCS na Bearú agus na Feoire
## River Barrow and River Nore SAC

1:5000 O.S. TILE 5568c 419 of 446 Uimhir Bhileog Innéacs/ Index Sheet Number: 5

0 0.5km

Scála / Scale 1:7,500

## SITE CODE
## 002162

Leagan / Version: 3.04

Arna chló an / Printed on: 24/10/2024

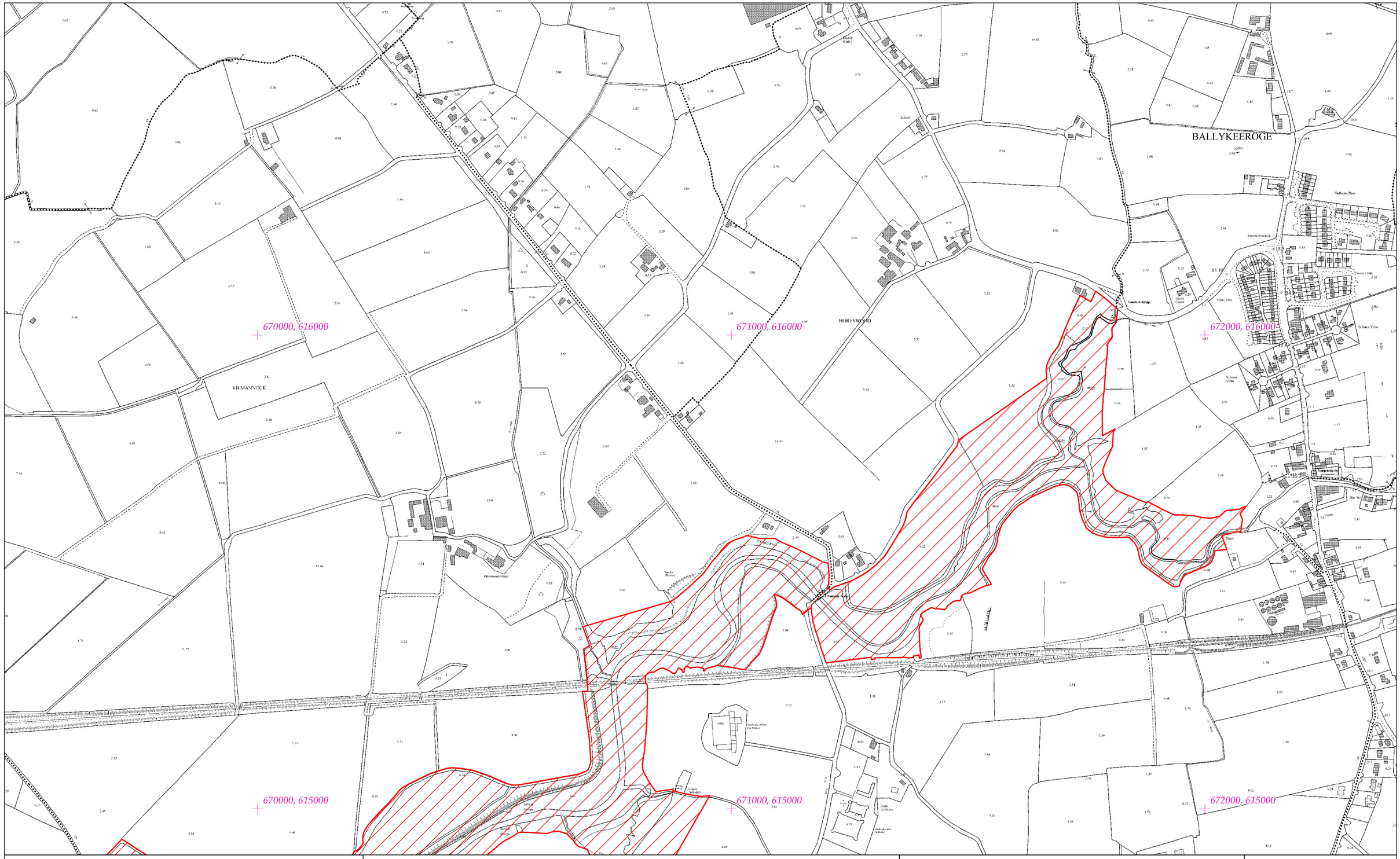


# Rialachán 4(1)(b) / Regulation 4(1)(b)

Leathanach 420 de 446 (Co. Cheatharlach, Co. Chill Dara, Co. Chill Chainnigh, Co. Laoise, Co. Uíbh Fhailí, Co. Thiobraid Árann, Co. Phort Láirge agus Co. Loch Garman.)

Page 420 of 446 (Co. Carlow, Co. Kildare, Co. Kilkenny, Co. Laois, Co. Offaly, Co.Tipperary, Co.Waterford and Co. Wexford)

# LIMISTÉAR FAOI CHAOMHNÚ SPEISIALTA
# SPECIAL AREA OF CONSERVATION

**© Rannán Náisiúnta Mapála de Thailte Éireann. Gach ceart ar cosaint. Uimhir Ceadúnais CYAL50351092.**
**© National Mapping Division of Tailte Éireann . All rights reserved. Licence number CYAL50351092.**
**Córas Comhordanáidí: Trasteilgean Mercator na hÉireann / Co-ordinate System: Irish Transverse Mercator.**

LCS na Bearú agus na Feoire
River Barrow and River Nore SAC

1:5000 O.S. TILE 5568d 420 of 446 Uimhir Bhileog Innéacs/ Index Sheet Number: 5

0 0.5km

Scála / Scale 1:7,500

SITE CODE
002162

Leagan / Version: 3.04

Arna chló an / Printed on: 24/10/2024

BALLYKEEROGE

CARROWANREE

TINNOCK

672000, 616000

673000, 616000

674000, 616000

672000, 615000

673000, 615000

674000, 615000

# Rialachán 4(1)(b) / Regulation 4(1)(b)

Leathanach 421 de 446 (Co. Cheatharlach, Co. Chill Dara, Co. Chill Chainnigh, Co. Laoise, Co. Uíbh Fhailí, Co. Thiobraid Árann, Co. Phort Láirge agus Co. Loch Garman.)

Page 421 of 446 (Co. Carlow, Co. Kildare, Co. Kilkenny, Co. Laois, Co. Offaly, Co.Tipperary, Co.Waterford and Co. Wexford)

# LIMISTÉAR FAOI CHAOMHNÚ SPEISIALTA
# SPECIAL AREA OF CONSERVATION

© Rannán Náisiúnta Mapála de Thailte Éireann. Gach ceart ar cosaint. Uimhir Ceadúnais CYAL50351092.
© National Mapping Division of Tailte Éireann . All rights reserved. Licence number CYAL50351092.
Córas Comhordanáidí: Trasteilgean Mercator na hÉireann / Co-ordinate System: Irish Transverse Mercator.

## LCS na Bearú agus na Feoire
## River Barrow and River Nore SAC

1:5000 O.S. TILE 5569c 421 of 446 Uimhir Bhileog Innéacs/ Index Sheet Number: 5

0 0.5km

Scála / Scale 1:7,500

## SITE CODE
## 002162

Leagan / Version: 3.04

Arna chló an / Printed on: 24/10/2024

666000, 615000

667000, 615000

668000, 615000

666000, 614000

667000, 614000

668000, 614000

Drumdowney

Spring

Bridge

Checkpoint

CHEEKPOINT

# Rialachán 4(1)(b) / Regulation 4(1)(b)

# LIMISTÉAR FAOI CHAOMHNÚ SPEISIALTA
# SPECIAL AREA OF CONSERVATION

## LCS na Bearú agus na Feoire
## River Barrow and River Nore SAC

1:5000 O.S. TILE 5633b 422 of 446 Uimhir Bhileog Innéacs/ Index Sheet Number: 5

## SITE CODE
## 002162




© Rannán Náisiúnta Mapála de Thailte Éireann. Gach ceart ar cosaint. Uimhir Ceadúnais CYAL50351092.
© National Mapping Division of Tailte Éireann . All rights reserved. Licence number CYAL50351092.


Córas Comhordanáidí: Trasteilgean Mercator na hÉireann / Co-ordinate System: Irish Transverse Mercator.

0 0.5km

Scála / Scale 1:7,500

Leagan / Version: 3.04

Arna chló an / Printed on: 24/10/2024

668000, 615000

669000, 615000

670000, 615000

668000, 614000

669000, 614000

670000, 614000

CHEEKPOINT

# Rialachán 4(1)(b) / Regulation 4(1)(b)

Leathanach 423 de 446

(Co. Cheatharlach, Co. Chill Dara, Co. Chill Chainnigh, Co. Laoise, Co. Uíbh Fhailí, Co. Thiobraid Árann, Co. Phort Láirge agus Co. Loch Garman.)

Page 423 of 446

(Co. Carlow, Co. Kildare, Co. Kilkenny, Co. Laois, Co. Offaly, Co.Tipperary, Co.Waterford and Co. Wexford)

# LIMISTÉAR FAOI CHAOMHNÚ SPEISIALTA
# SPECIAL AREA OF CONSERVATION

© Rannán Náisiúnta Mapála de Thailte Éireann. Gach ceart ar cosaint. Uimhir Ceadúnais CYAL50351092.
© National Mapping Division of Tailte Éireann . All rights reserved. Licence number CYAL50351092.
Córas Comhordanáidí: Trasteilgean Mercator na hÉireann / Co-ordinate System: Irish Transverse Mercator.

## LCS na Bearú agus na Feoire
## River Barrow and River Nore SAC

1:5000 O.S. TILE 5634a 423 of 446 Uimhir Bhileog Innéacs/ Index Sheet Number: 5

0 0.5km

Scála / Scale 1:7,500

## SITE CODE
## 002162

Leagan / Version: 3.04

Arna chló an / Printed on: 24/10/2024

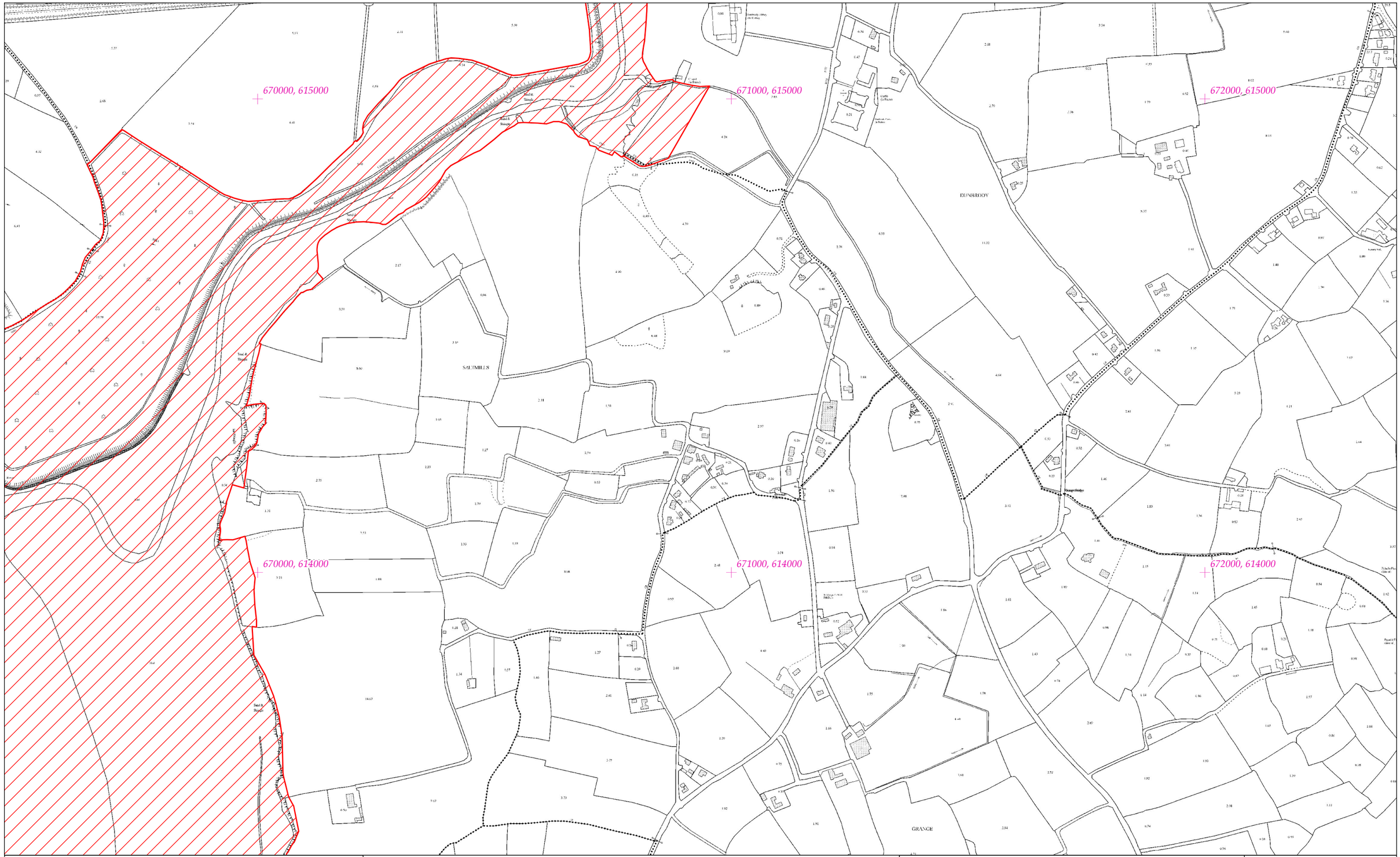


# Rialachán 4(1)(b) / Regulation 4(1)(b)

Leathanach 424 de 446 (Co. Cheatharlach, Co. Chill Dara, Co. Chill Chainnigh, Co. Laoise, Co. Uíbh Fhailí, Co. Thiobraid Árann, Co. Phort Láirge agus Co. Loch Garman.)

Page 424 of 446 (Co. Carlow, Co. Kildare, Co. Kilkenny, Co. Laois, Co. Offaly, Co.Tipperary, Co.Waterford and Co. Wexford)

# LIMISTÉAR FAOI CHAOMHNÚ SPEISIALTA
# SPECIAL AREA OF CONSERVATION

© Rannán Náisiúnta Mapála de Thailte Éireann. Gach ceart ar cosaint. Uimhir Ceadúnais CYAL50351092.
© National Mapping Division of Tailte Éireann . All rights reserved. Licence number CYAL50351092.
Córas Comhordanáidí: Trasteilgean Mercator na hÉireann / Co-ordinate System: Irish Transverse Mercator.

## LCS na Bearú agus na Feoire
## River Barrow and River Nore SAC

1:5000 O.S. TILE 5634b 424 of 446 Uimhir Bhileog Innéacs/ Index Sheet Number: 5

0 0.5km

Scála / Scale 1:7,500

## SITE CODE
## 002162

Leagan / Version: 3.04

Arna chló an / Printed on: 24/10/2024

CHEEKPOINT
Pointe na Síge

COOLBUNNIA
Cúil Boinne

NOOK

668000, 613000

669000, 613000

670000, 613000

668000, 612000

669000, 612000

670000, 612000

# Rialachán 4(1)(b) / Regulation 4(1)(b)

Leathanach 425 de 446

(Co. Cheatharlach, Co. Chill Dara, Co. Chill Chainnigh, Co. Laoise, Co. Uíbh Fhailí, Co. Thiobraid Árann, Co. Phort Láirge agus Co. Loch Garman.)

Page 425 of 446

(Co. Carlow, Co. Kildare, Co. Kilkenny, Co. Laois, Co. Offaly, Co.Tipperary, Co.Waterford and Co. Wexford)

# LIMISTÉAR FAOI CHAOMHNÚ SPEISIALTA
# SPECIAL AREA OF CONSERVATION

**© Rannán Náisiúnta Mapála de Thailte Éireann. Gach ceart ar cosaint. Uimhir Ceadúnais CYAL50351092.**
**© National Mapping Division of Tailte Éireann . All rights reserved. Licence number CYAL50351092.**
**Córas Comhordanáidí: Trasteilgean Mercator na hÉireann / Co-ordinate System: Irish Transverse Mercator.**

## LCS na Bearú agus na Feoire
## River Barrow and River Nore SAC

1:5000 O.S. TILE 5634c 425 of 446 Uimhir Bhileog Innéacs/ Index Sheet Number: 5

0 0.5km

Scála / Scale 1:7,500

## SITE CODE
## 002162

Leagan / Version: 3.04

Arna chló an / Printed on: 24/10/2024

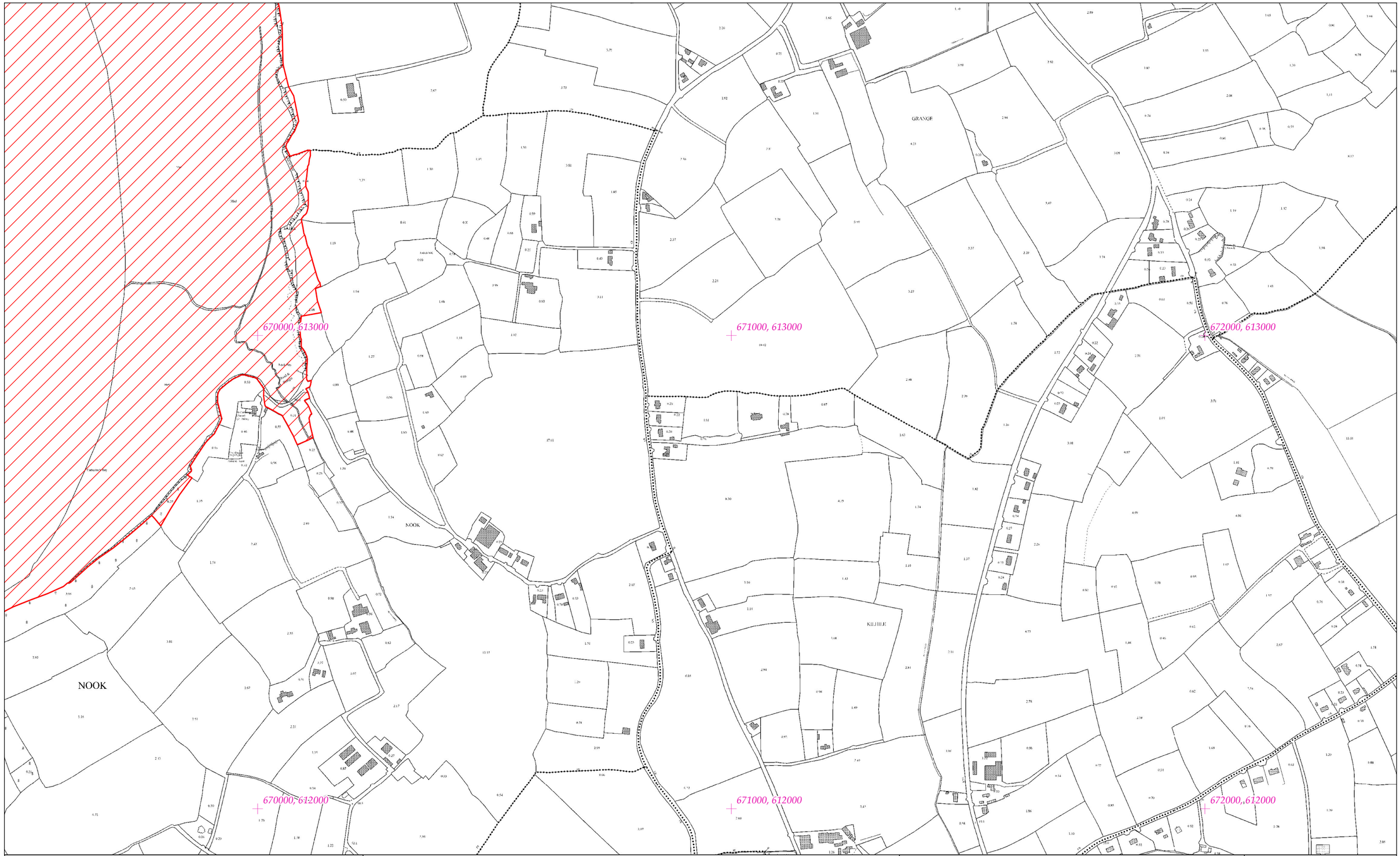


# Rialachán 4(1)(b) / Regulation 4(1)(b)

Leathanach 426 de 446

Page 426 of 446

(Co. Cheatharlach, Co. Chill Dara, Co. Chill Chainnigh, Co. Laoise, Co. Uíbh Fhailí, Co. Thiobraid Árann, Co. Phort Láirge agus Co. Loch Garman.)

(Co. Carlow, Co. Kildare, Co. Kilkenny, Co. Laois, Co. Offaly, Co.Tipperary, Co.Waterford and Co. Wexford)

# LIMISTÉAR FAOI CHAOMHNÚ SPEISIALTA
# SPECIAL AREA OF CONSERVATION

© Rannán Náisiúnta Mapála de Thailte Éireann. Gach ceart ar cosaint. Uimhir Ceadúnais CYAL50351092.
© National Mapping Division of Tailte Éireann . All rights reserved. Licence number CYAL50351092.
Córas Comhordanáidí: Trasteilgean Mercator na hÉireann / Co-ordinate System: Irish Transverse Mercator.

## LCS na Bearú agus na Feoire
## River Barrow and River Nore SAC

1:5000 O.S. TILE 5634d 426 of 446 Uimhir Bhileog Innéacs/ Index Sheet Number: 5

0 0.5km

Scála / Scale 1:7,500

## SITE CODE
## 002162

Leagan / Version: 3.04

Arna chló an / Printed on: 24/10/2024

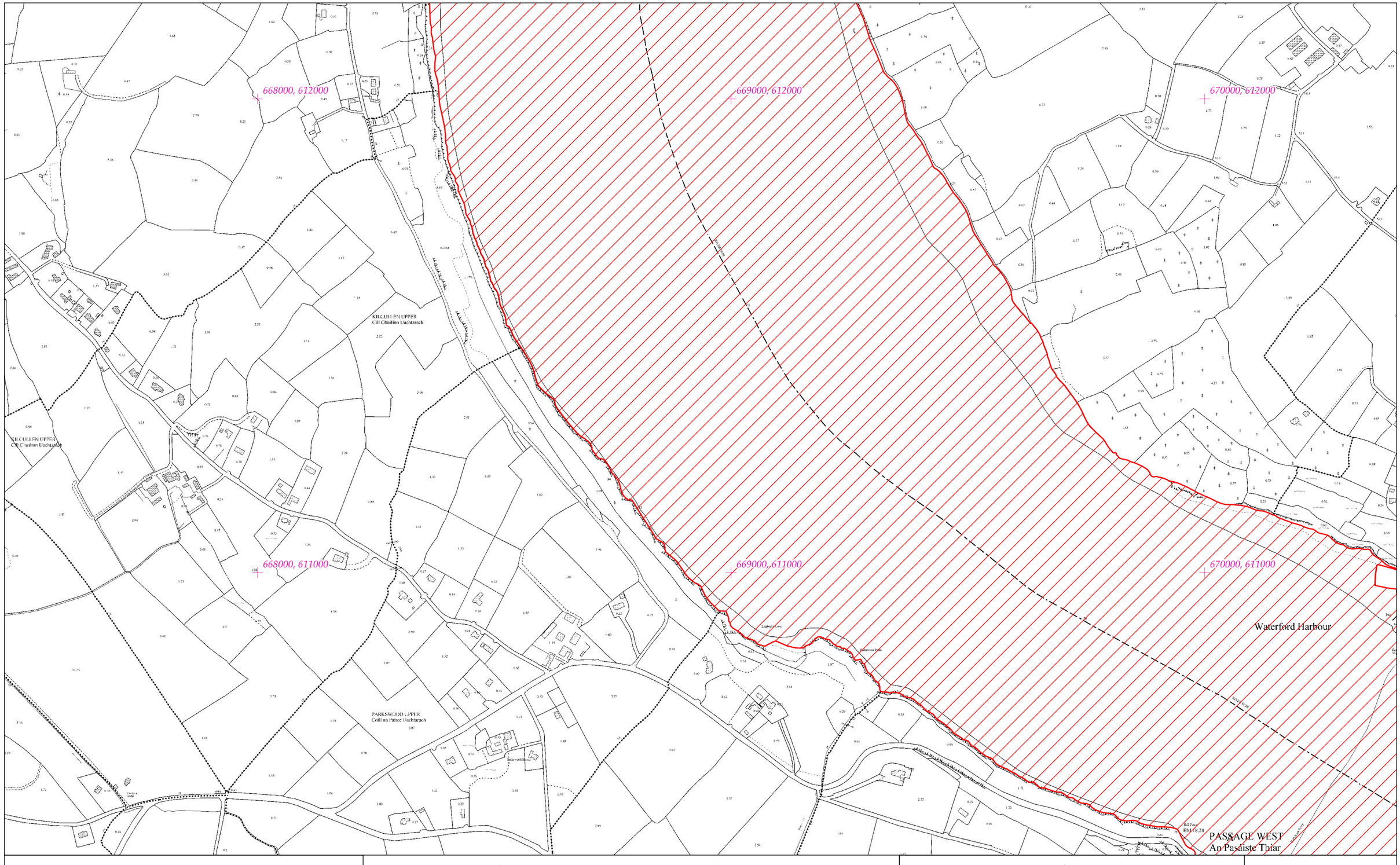


# Rialachán 4(1)(b) / Regulation 4(1)(b)

Leathanach 427 de 446

Page 427 of 446

(Co. Cheatharlach, Co. Chill Dara, Co. Chill Chainnigh, Co. Laoise, Co. Uíbh Fhailí, Co. Thiobraid Árann, Co. Phort Láirge agus Co. Loch Garman.)

(Co. Carlow, Co. Kildare, Co. Kilkenny, Co. Laois, Co. Offaly, Co.Tipperary, Co.Waterford and Co. Wexford)

# LIMISTÉAR FAOI CHAOMHNÚ SPEISIALTA
# SPECIAL AREA OF CONSERVATION

**© Rannán Náisiúnta Mapála de Thailte Éireann. Gach ceart ar cosaint. Uimhir Ceadúnais CYAL50351092.**
**© National Mapping Division of Tailte Éireann . All rights reserved. Licence number CYAL50351092.**
**Córas Comhordanáidí: Trasteilgean Mercator na hÉireann / Co-ordinate System: Irish Transverse Mercator.**

## LCS na Bearú agus na Feoire
## River Barrow and River Nore SAC

1:5000 O.S. TILE 5704a 427 of 446 Uimhir Bhileog Innéacs/ Index Sheet Number: 5

0 0.5km

Scála / Scale 1:7,500

## SITE CODE
## 002162

Leagan / Version: 3.04

Arna chló an / Printed on: 24/10/2024

670000, 612000

671000, 612000

672000,,612000

670000, 611000

671000, 611000

672000, 611000

BALLYHACK

Waterford Harbour

PASSAGE WEST
An Pasáiste Thiar

COLE

Ballyhack

Arthurstown

Tullogh Castle
(Site)

Tullogh Castle
(Site Remains)

School
(Site)

Cuan Glan

Tower

Tower

Tower

PARKSWOOD UPPER
Coill na Páirce Uachtarach

PARKSWOOD LOWER
Coill na Páirce Íochtarach

KNOCKROE
An Cnoc Rua [TRC:Fáithling]

GLEBE
An Ghleib [TRC:Fáithling]

KNOCKPARSON
Cnoc an Phearsúin

PASSAGE WEST
An Pasáiste Thiar

Crooke

668000, 610000
669000, 610000
670000, 610000
668000, 609000
669000, 609000
670000, 609000

# Rialachán 4(1)(b) / Regulation 4(1)(b)

Leathanach 429 de 446 (Co. Cheatharlach, Co. Chill Dara, Co. Chill Chainnigh, Co. Laoise, Co. Uíbh Fhailí, Co. Thiobraid Árann, Co. Phort Láirge agus Co. Loch Garman.)

Page 429 of 446 (Co. Carlow, Co. Kildare, Co. Kilkenny, Co. Laois, Co. Offaly, Co.Tipperary, Co.Waterford and Co. Wexford)

# LIMISTÉAR FAOI CHAOMHNÚ SPEISIALTA
# SPECIAL AREA OF CONSERVATION

© Rannán Náisiúnta Mapála de Thailte Éireann. Gach ceart ar cosaint. Uimhir Ceadúnais CYAL50351092.
© National Mapping Division of Tailte Éireann . All rights reserved. Licence number CYAL50351092.
Córas Comhordanáidí: Trasteilgean Mercator na hÉireann / Co-ordinate System: Irish Transverse Mercator.

LCS na Bearú agus na Feoire
River Barrow and River Nore SAC

1:5000 O.S. TILE 5704c 429 of 446 Uimhir Bhileog Innéacs/ Index Sheet Number: 5

0 0.5km

Scála / Scale 1:7,500

SITE CODE
002162

Leagan / Version: 3.04

Arna chló an / Printed on: 24/10/2024

PASSAGE WEST
An Pasaiste Thiar

PASSAGE EAST
An Pasaiste Thoir

A

B

670000, 610000

671000, 610000

672000, 610000

670000, 609000

671000, 609000

672000, 609000

MERSHEEN

Arthurstown

Crooke

BM 42.99

BM 42.88

BM 6.41

BM 18.28

# Rialachán 4(1)(b) / Regulation 4(1)(b)

Leathanach 430 de 446

(Co. Cheatharlach, Co. Chill Dara, Co. Chill Chainnigh, Co. Laoise, Co. Uíbh Fhailí, Co. Thiobraid Árann, Co. Phort Láirge agus Co. Loch Garman.)

Page 430 of 446

(Co. Carlow, Co. Kildare, Co. Kilkenny, Co. Laois, Co. Offaly, Co.Tipperary, Co.Waterford and Co. Wexford)

# LIMISTÉAR FAOI CHAOMHNÚ SPEISIALTA
# SPECIAL AREA OF CONSERVATION

© Rannán Náisiúnta Mapála de Thailte Éireann. Gach ceart ar cosaint. Uimhir Ceadúnais CYAL50351092.
© National Mapping Division of Tailte Éireann . All rights reserved. Licence number CYAL50351092.
Córas Comhordanáidí: Trasteilgean Mercator na hÉireann / Co-ordinate System: Irish Transverse Mercator.

LCS na Bearú agus na Feoire
River Barrow and River Nore SAC

1:5000 O.S. TILE 5704d 430 of 446 Uimhir Bhileog Innéacs/ Index Sheet Number: 5

0 0.5km

Scála / Scale 1:7,500

SITE CODE
002162

Leagan / Version: 3.04

Arna chló an / Printed on: 24/10/2024

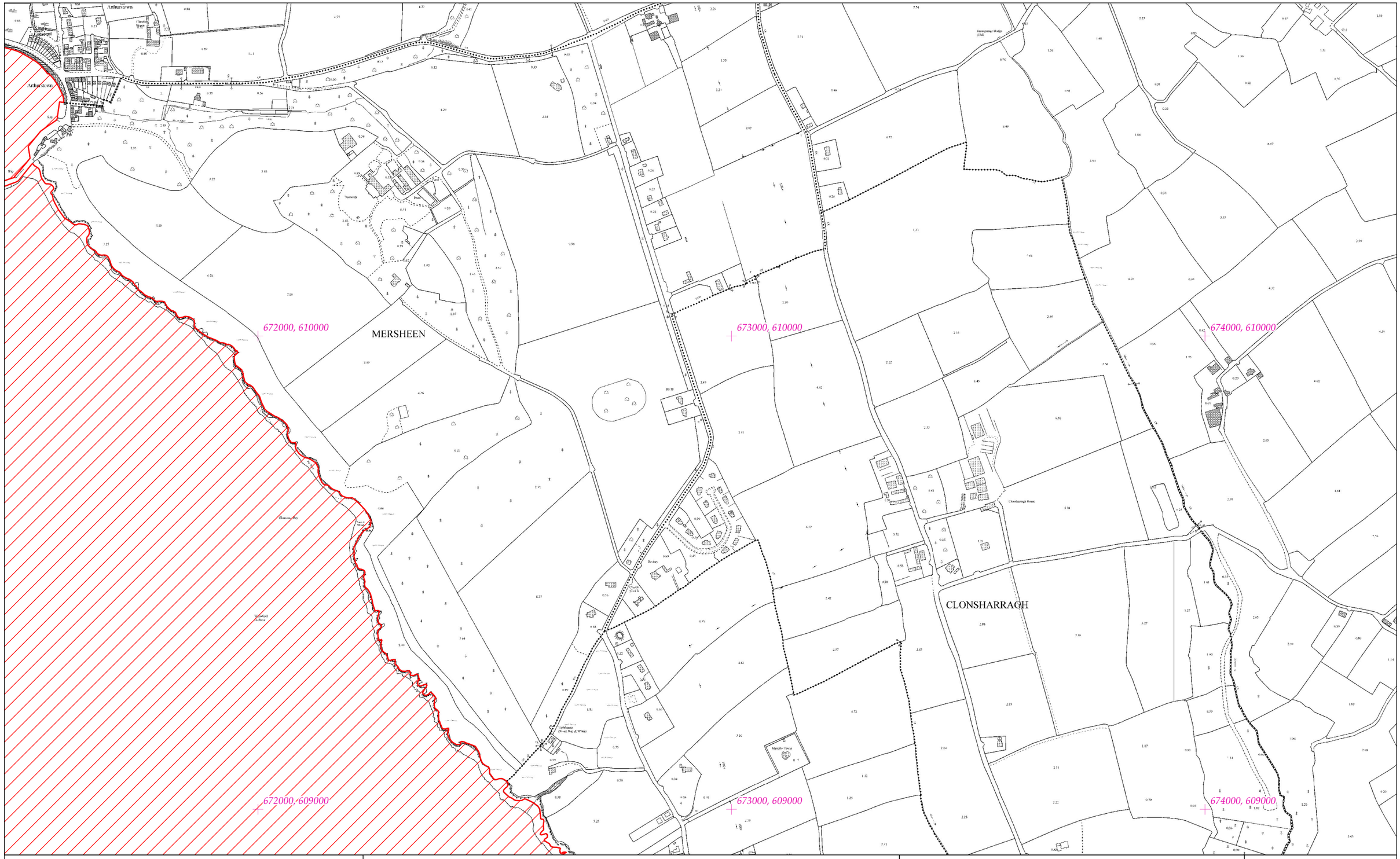


# Rialachán 4(1)(b) / Regulation 4(1)(b)

Leathanach 431 de 446 (Co. Cheatharlach, Co. Chill Dara, Co. Chill Chainnigh, Co. Laoise, Co. Uíbh Fhailí, Co. Thiobraid Árann, Co. Phort Láirge agus Co. Loch Garman.)

Page 431 of 446 (Co. Carlow, Co. Kildare, Co. Kilkenny, Co. Laois, Co. Offaly, Co.Tipperary, Co.Waterford and Co. Wexford)

# LIMISTÉAR FAOI CHAOMHNÚ SPEISIALTA
# SPECIAL AREA OF CONSERVATION

© Rannán Náisiúnta Mapála de Thailte Éireann. Gach ceart ar cosaint. Uimhir Ceadúnais CYAL50351092.
© National Mapping Division of Tailte Éireann . All rights reserved. Licence number CYAL50351092.
Córas Comhordanáidí: Trasteilgean Mercator na hÉireann / Co-ordinate System: Irish Transverse Mercator.

## LCS na Bearú agus na Feoire
## River Barrow and River Nore SAC

1:5000 O.S. TILE 5705c 431 of 446 Uimhir Bhileog Innéacs/ Index Sheet Number: 5

0 0.5km

Scála / Scale 1:7,500

## SITE CODE
## 002162

Leagan / Version: 3.04

Arna chló an / Printed on: 24/10/2024

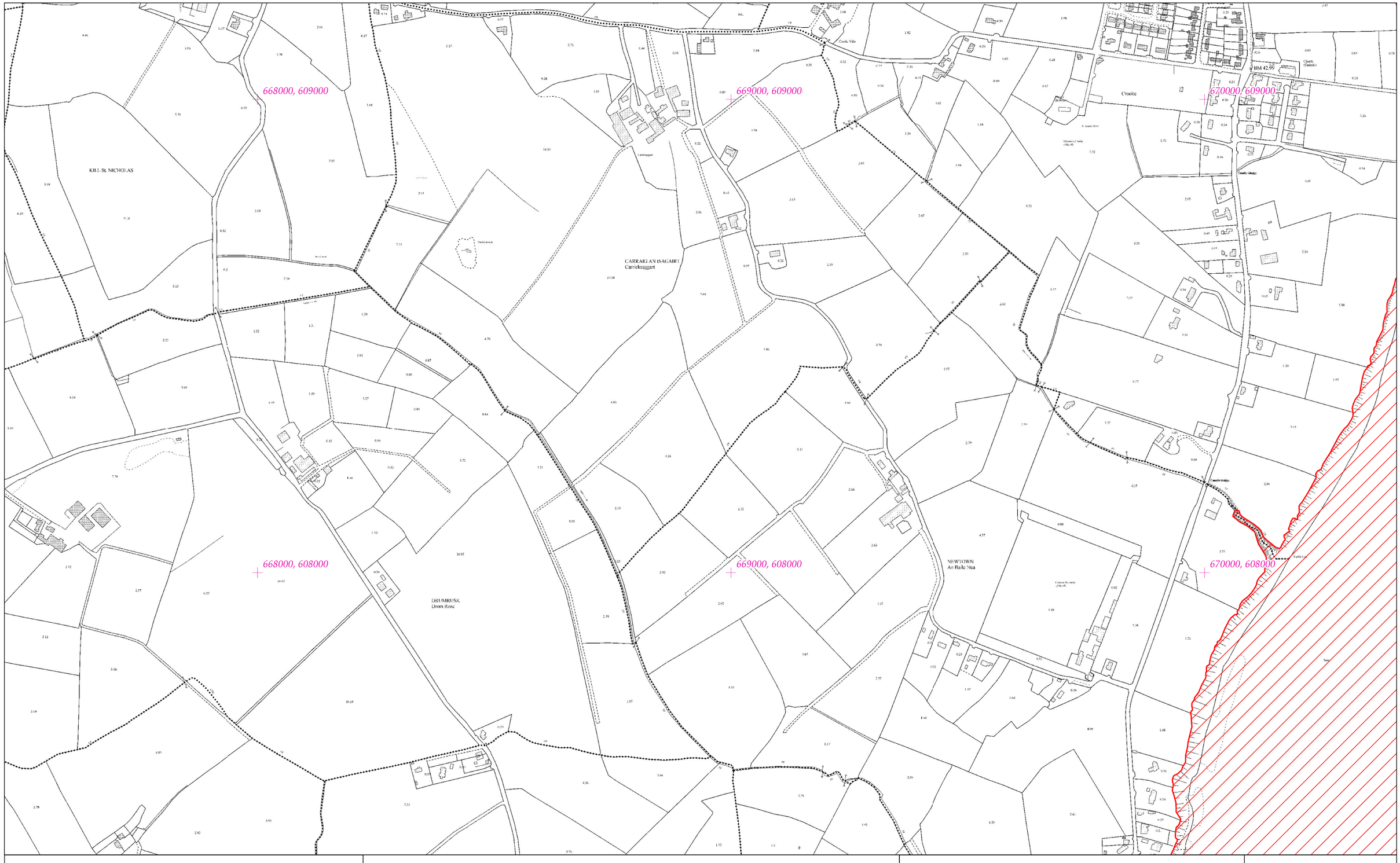


# Rialachán 4(1)(b) / Regulation 4(1)(b)

# LIMISTÉAR FAOI CHAOMHNÚ SPEISIALTA
# SPECIAL AREA OF CONSERVATION

## LCS na Bearú agus na Feoire
## River Barrow and River Nore SAC

1:5000 O.S. TILE 5775a 432 of 446 Uimhir Bhileog Innéacs/ Index Sheet Number: 5

## SITE CODE
## 002162




© Rannán Náisiúnta Mapála de Thailte Éireann. Gach ceart ar cosaint. Uimhir Ceadúnais CYAL50351092.
© National Mapping Division of Tailte Éireann . All rights reserved. Licence number CYAL50351092.


Córas Comhordanáidí: Trasteilgean Mercator na hÉireann / Co-ordinate System: Irish Transverse Mercator.

0 0.5km

Scála / Scale 1:7,500

Leagan / Version: 3.04

Arna chló an / Printed on: 24/10/2024

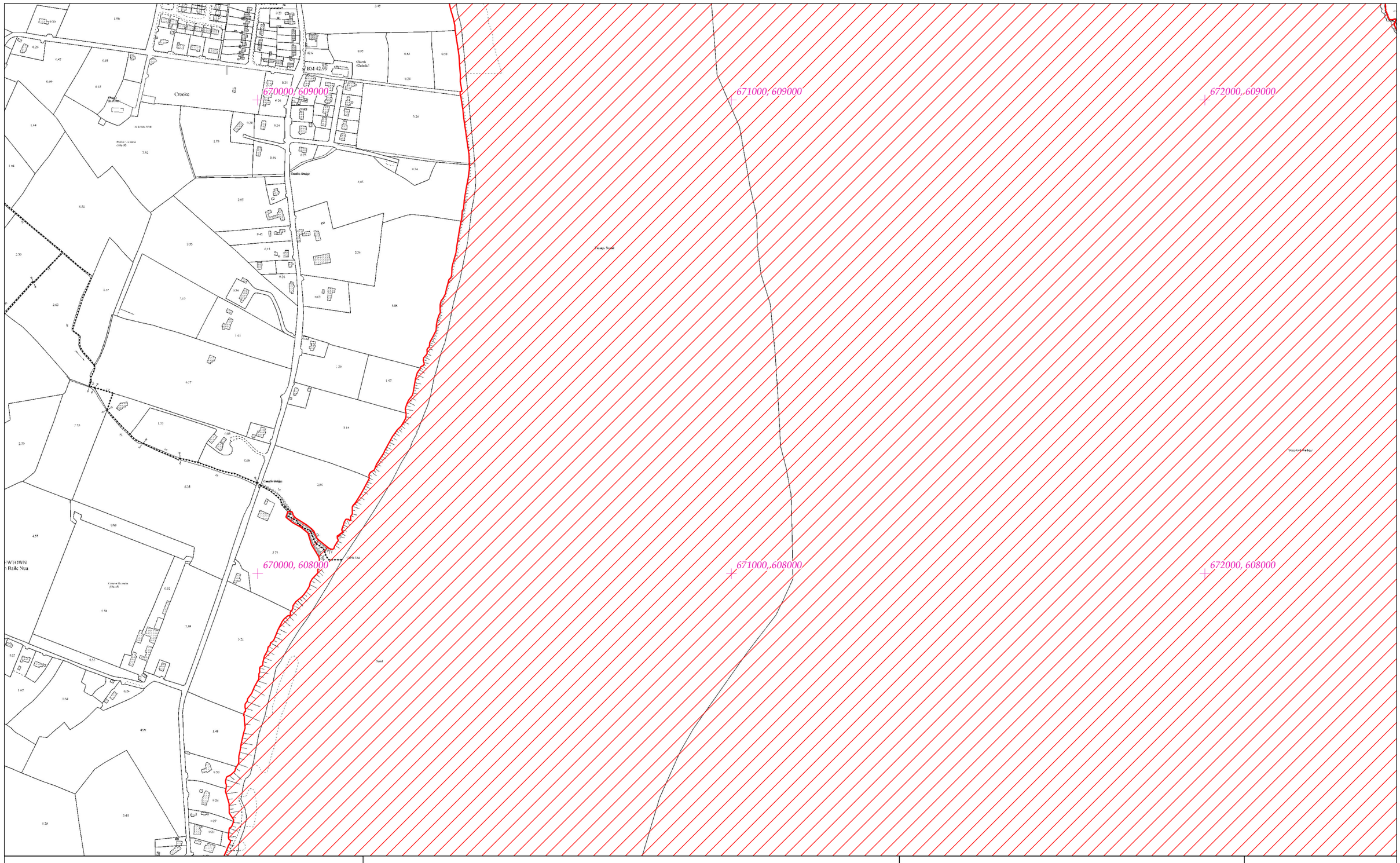


# Rialachán 4(1)(b) / Regulation 4(1)(b)

Leathanach 433 de 446

(Co. Cheatharlach, Co. Chill Dara, Co. Chill Chainnigh, Co. Laoise, Co. Uíbh Fhailí, Co. Thiobraid Árann, Co. Phort Láirge agus Co. Loch Garman.)

Page 433 of 446

(Co. Carlow, Co. Kildare, Co. Kilkenny, Co. Laois, Co. Offaly, Co.Tipperary, Co.Waterford and Co. Wexford)

# LIMISTÉAR FAOI CHAOMHNÚ SPEISIALTA
# SPECIAL AREA OF CONSERVATION

**© Rannán Náisiúnta Mapála de Thailte Éireann. Gach ceart ar cosaint. Uimhir Ceadúnais CYAL50351092.**
**© National Mapping Division of Tailte Éireann . All rights reserved. Licence number CYAL50351092.**
**Córas Comhordanáidí: Trasteilgean Mercator na hÉireann / Co-ordinate System: Irish Transverse Mercator.**

## LCS na Bearú agus na Feoire
## River Barrow and River Nore SAC

1:5000 O.S. TILE 5775b 433 of 446 Uimhir Bhileog Innéacs/ Index Sheet Number: 5

0 0.5km

Scála / Scale 1:7,500

## SITE CODE
## 002162

Leagan / Version: 3.04

Arna chló an / Printed on: 24/10/2024

BALLYDAVID

KILCOP LOWER

COOLTIGIN
Cúil Taidhgín

DROMINA
Droim Eidhneach

RATILUN
An Ráithín

668000, 607000

669000, 607000

670000, 607000

668000, 606000

669000, 606000

670000, 606000

# Rialachán 4(1)(b) / Regulation 4(1)(b)

Leathanach 434 de 446 (Co. Cheatharlach, Co. Chill Dara, Co. Chill Chainnigh, Co. Laoise, Co. Uíbh Fhailí, Co. Thiobraid Árann, Co. Phort Láirge agus Co. Loch Garman.)

Page 434 of 446 (Co. Carlow, Co. Kildare, Co. Kilkenny, Co. Laois, Co. Offaly, Co.Tipperary, Co.Waterford and Co. Wexford)

# LIMISTÉAR FAOI CHAOMHNÚ SPEISIALTA
# SPECIAL AREA OF CONSERVATION

**© Rannán Náisiúnta Mapála de Thailte Éireann. Gach ceart ar cosaint. Uimhir Ceadúnais CYAL50351092.**
**© National Mapping Division of Tailte Éireann . All rights reserved. Licence number CYAL50351092.**
**Córas Comhordanáidí: Trasteilgean Mercator na hÉireann / Co-ordinate System: Irish Transverse Mercator.**

LCS na Bearú agus na Feoire
River Barrow and River Nore SAC

1:5000 O.S. TILE 5775c 434 of 446 Uimhir Bhileog Innéacs/ Index Sheet Number: 5

0 0.5km

Scála / Scale 1:7,500

SITE CODE
002162

Leagan / Version: 3.04

Arna chló an / Printed on: 24/10/2024

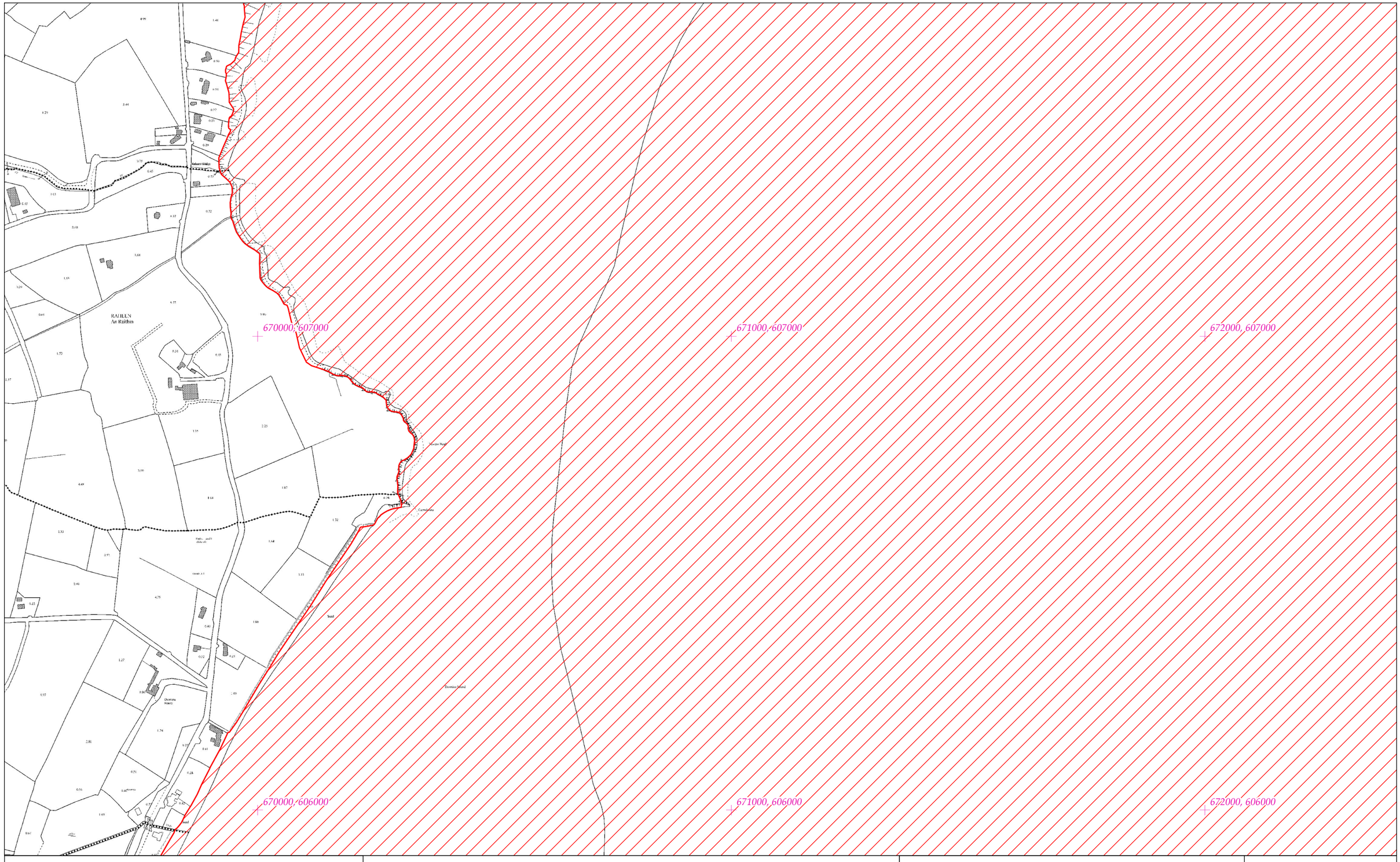


# Rialachán 4(1)(b) / Regulation 4(1)(b)

Leathanach 435 de 446 (Co. Cheatharlach, Co. Chill Dara, Co. Chill Chainnigh, Co. Laoise, Co. Uíbh Fhailí, Co. Thiobraid Árann, Co. Phort Láirge agus Co. Loch Garman.)

Page 435 of 446 (Co. Carlow, Co. Kildare, Co. Kilkenny, Co. Laois, Co. Offaly, Co.Tipperary, Co.Waterford and Co. Wexford)

# LIMISTÉAR FAOI CHAOMHNÚ SPEISIALTA
# SPECIAL AREA OF CONSERVATION

© Rannán Náisiúnta Mapála de Thailte Éireann. Gach ceart ar cosaint. Uimhir Ceadúnais CYAL50351092.
© National Mapping Division of Tailte Éireann . All rights reserved. Licence number CYAL50351092.
Córas Comhordanáidí: Trasteilgean Mercator na hÉireann / Co-ordinate System: Irish Transverse Mercator.

LCS na Bearú agus na Feoire
River Barrow and River Nore SAC

1:5000 O.S. TILE 5775d 435 of 446 Uimhir Bhileog Innéacs/ Index Sheet Number: 5

0 0.5km

Scála / Scale 1:7,500

SITE CODE
002162

Leagan / Version: 3.04

Arna chló an / Printed on: 24/10/2024

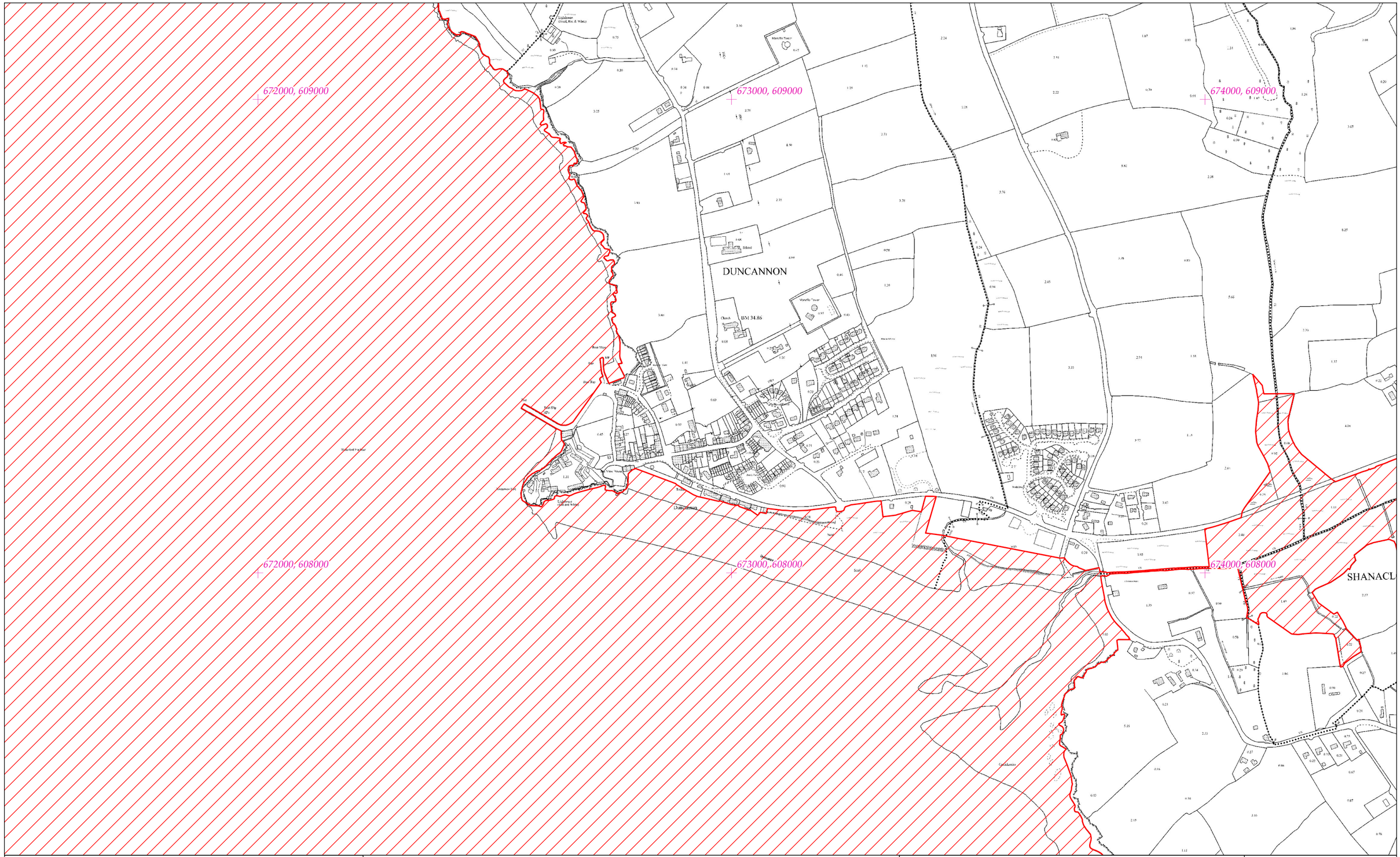


# Rialachán 4(1)(b) / Regulation 4(1)(b)

Leathanach 436 de 446

Page 436 of 446

(Co. Cheatharlach, Co. Chill Dara, Co. Chill Chainnigh, Co. Laoise, Co. Uíbh Fhailí, Co. Thiobraid Árann, Co. Phort Láirge agus Co. Loch Garman.)

(Co. Carlow, Co. Kildare, Co. Kilkenny, Co. Laois, Co. Offaly, Co.Tipperary, Co.Waterford and Co. Wexford)

# LIMISTÉAR FAOI CHAOMHNÚ SPEISIALTA
# SPECIAL AREA OF CONSERVATION

**© Rannán Náisiúnta Mapála de Thailte Éireann. Gach ceart ar cosaint. Uimhir Ceadúnais CYAL50351092.**
**© National Mapping Division of Tailte Éireann . All rights reserved. Licence number CYAL50351092.**
**Córas Comhordanáidí: Trasteilgean Mercator na hÉireann / Co-ordinate System: Irish Transverse Mercator.**

## LCS na Bearú agus na Feoire
## River Barrow and River Nore SAC

1:5000 O.S. TILE 5776a 436 of 446 Uimhir Bhileog Innéacs/ Index Sheet Number: 5

0 0.5km

Scála / Scale 1:7,500

## SITE CODE
## 002162

Leagan / Version: 3.04

Arna chló an / Printed on: 24/10/2024

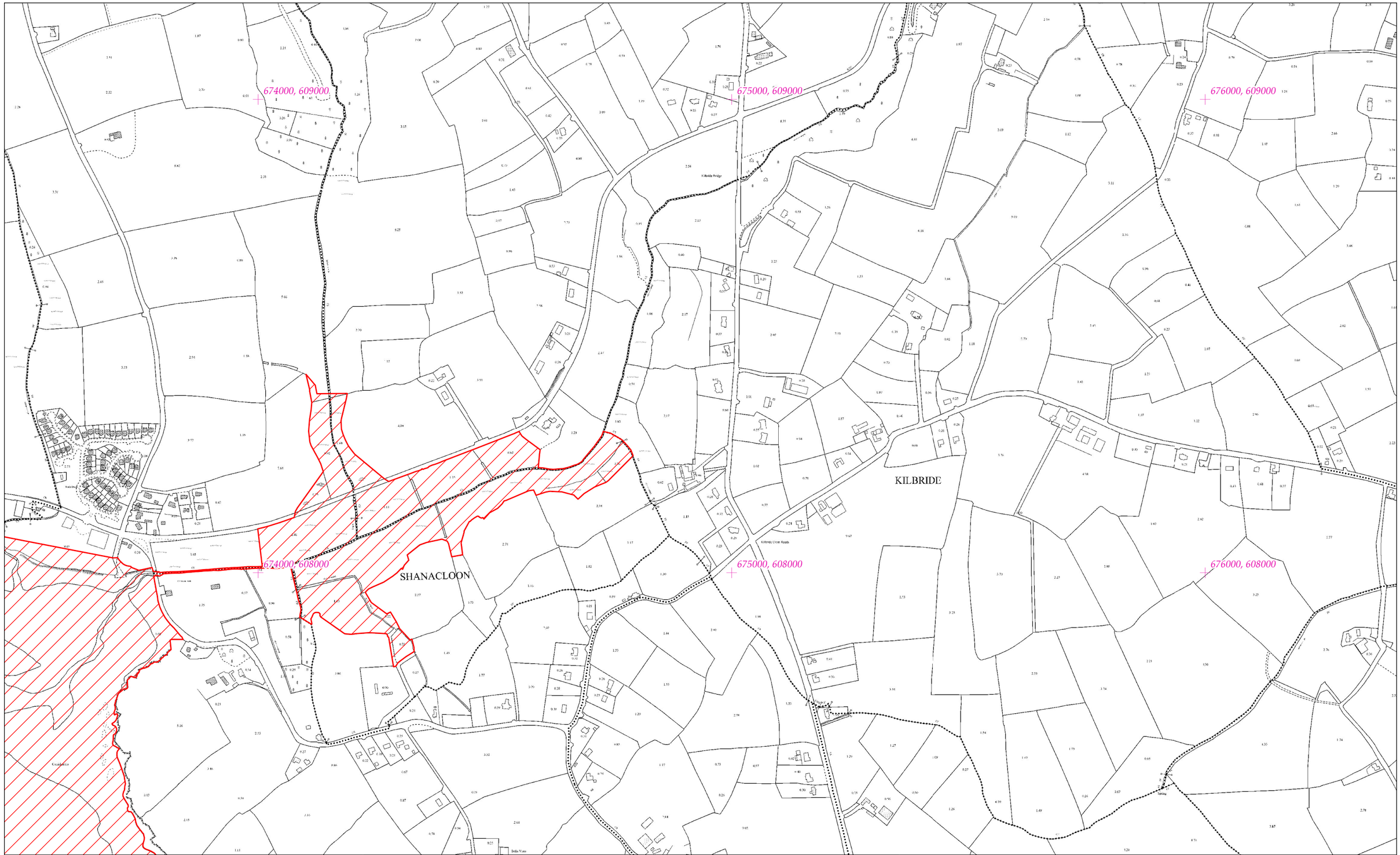


# Rialachán 4(1)(b) / Regulation 4(1)(b)

Leathanach 437 de 446

Page 437 of 446

(Co. Cheatharlach, Co. Chill Dara, Co. Chill Chainnigh, Co. Laoise, Co. Uíbh Fhailí, Co. Thiobraid Árann, Co. Phort Láirge agus Co. Loch Garman.)

(Co. Carlow, Co. Kildare, Co. Kilkenny, Co. Laois, Co. Offaly, Co.Tipperary, Co.Waterford and Co. Wexford)

# LIMISTÉAR FAOI CHAOMHNÚ SPEISIALTA
# SPECIAL AREA OF CONSERVATION

© Rannán Náisiúnta Mapála de Thailte Éireann. Gach ceart ar cosaint. Uimhir Ceadúnais CYAL50351092.
© National Mapping Division of Tailte Éireann . All rights reserved. Licence number CYAL50351092.
Córas Comhordanáidí: Trasteilgean Mercator na hÉireann / Co-ordinate System: Irish Transverse Mercator.

## LCS na Bearú agus na Feoire
## River Barrow and River Nore SAC

1:5000 O.S. TILE 5776b 437 of 446 Uimhir Bhileog Innéacs/ Index Sheet Number: 5

0 0.5km

Scála / Scale 1:7,500

SITE CODE
002162

Leagan / Version: 3.04

Arna chló an / Printed on: 24/10/2024

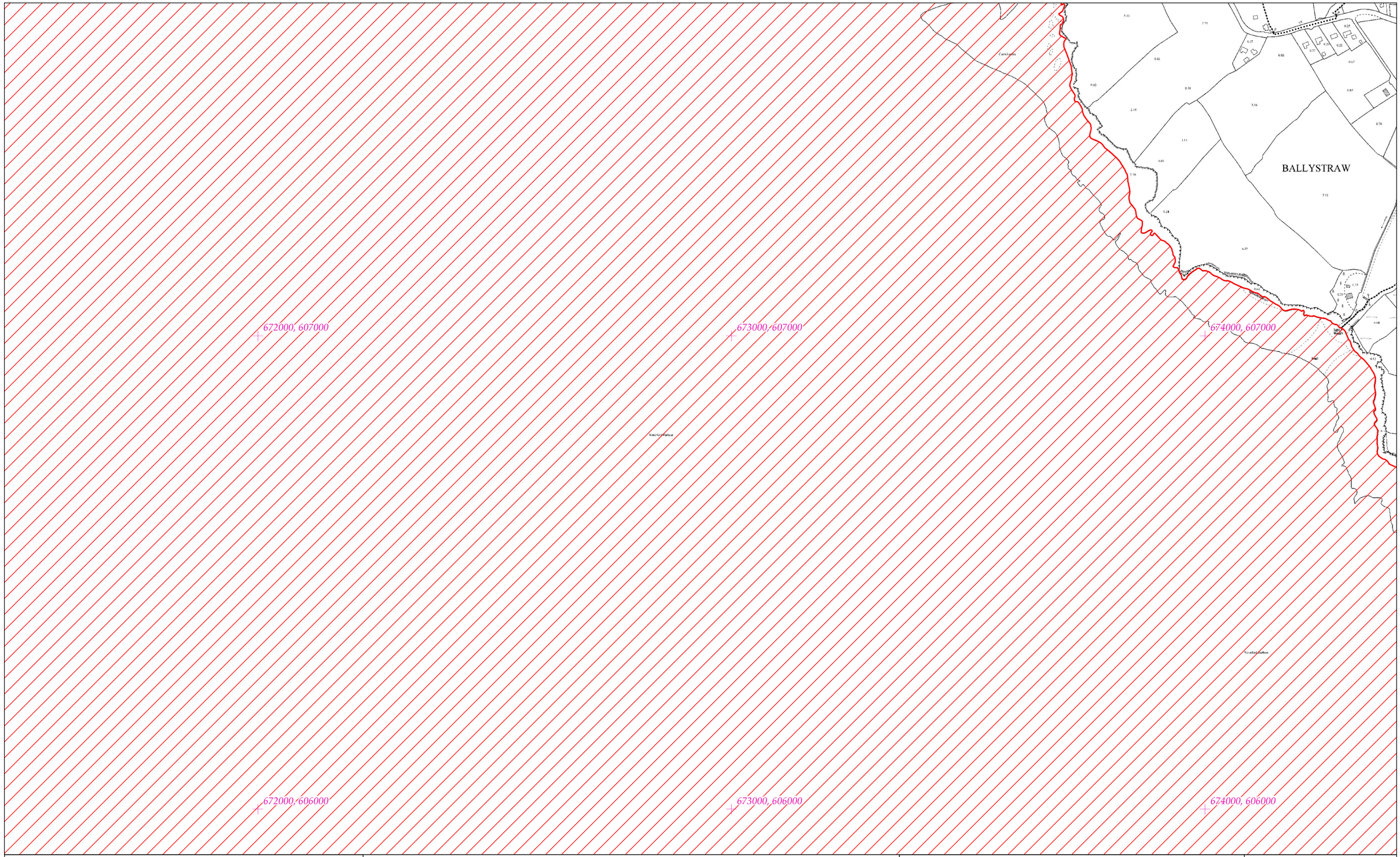


# Rialachán 4(1)(b) / Regulation 4(1)(b)

Leathanach 438 de 446

Page 438 of 446

(Co. Cheatharlach, Co. Chill Dara, Co. Chill Chainnigh, Co. Laoise, Co. Uíbh Fhailí, Co. Thiobraid Árann, Co. Phort Láirge agus Co. Loch Garman.)

(Co. Carlow, Co. Kildare, Co. Kilkenny, Co. Laois, Co. Offaly, Co.Tipperary, Co.Waterford and Co. Wexford)

# LIMISTÉAR FAOI CHAOMHNÚ SPEISIALTA
# SPECIAL AREA OF CONSERVATION

**© Rannán Náisiúnta Mapála de Thailte Éireann. Gach ceart ar cosaint. Uimhir Ceadúnais CYAL50351092.**
**© National Mapping Division of Tailte Éireann . All rights reserved. Licence number CYAL50351092.**
**Córas Comhordanáidí: Trasteilgean Mercator na hÉireann / Co-ordinate System: Irish Transverse Mercator.**

LCS na Bearú agus na Feoire
River Barrow and River Nore SAC

1:5000 O.S. TILE 5776c 438 of 446 Uimhir Bhileog Innéacs/ Index Sheet Number: 5

0 0.5km

Scála / Scale 1:7,500

SITE CODE
002162

Leagan / Version: 3.04

Arna chló an / Printed on: 24/10/2024

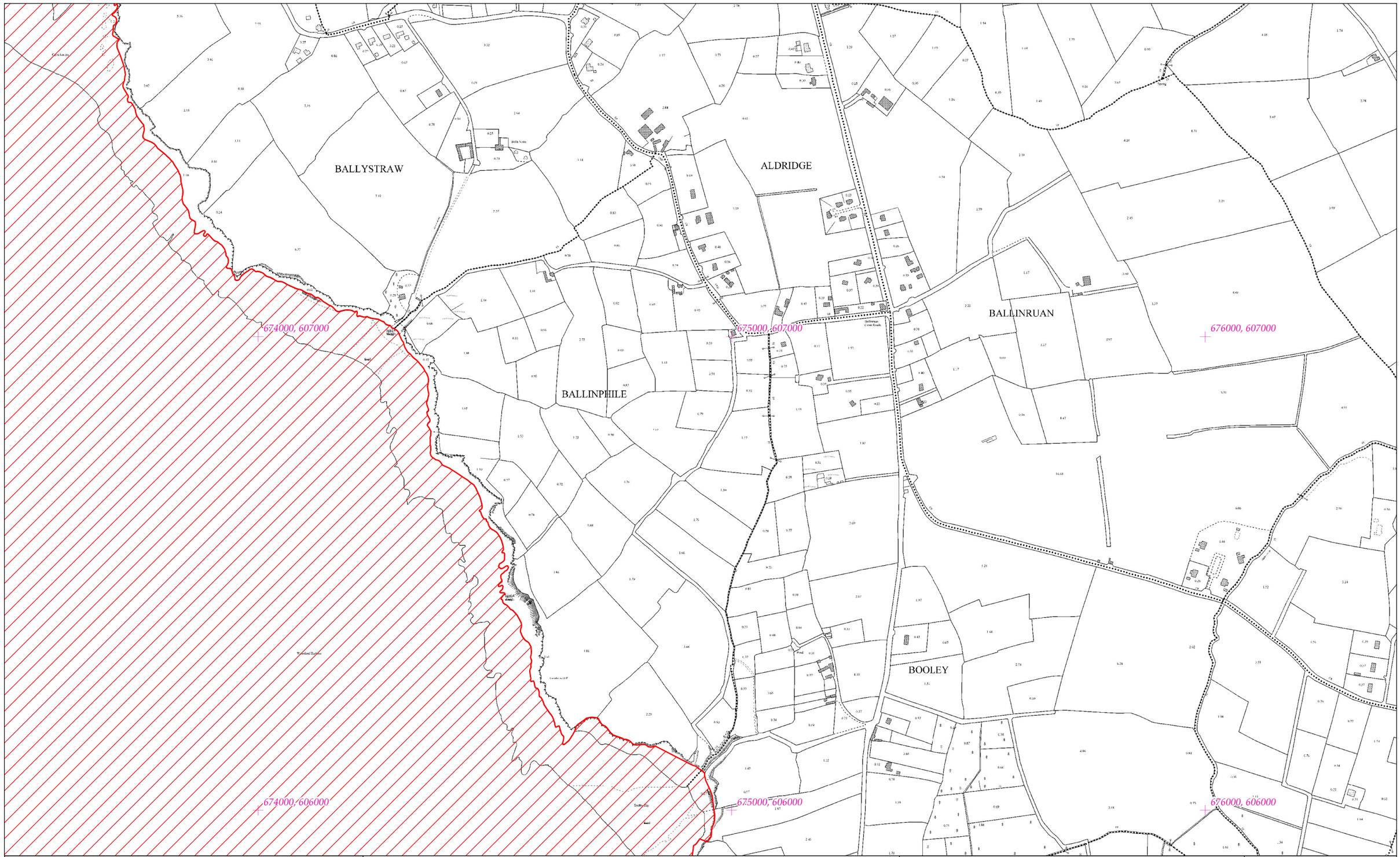


# Rialachán 4(1)(b) / Regulation 4(1)(b)

Leathanach 439 de 446 (Co. Cheatharlach, Co. Chill Dara, Co. Chill Chainnigh, Co. Laoise, Co. Uíbh Fhailí, Co. Thiobraid Árann, Co. Phort Láirge agus Co. Loch Garman.)

Page 439 of 446 (Co. Carlow, Co. Kildare, Co. Kilkenny, Co. Laois, Co. Offaly, Co.Tipperary, Co.Waterford and Co. Wexford)

# LIMISTÉAR FAOI CHAOMHNÚ SPEISIALTA
# SPECIAL AREA OF CONSERVATION

© Rannán Náisiúnta Mapála de Thailte Éireann. Gach ceart ar cosaint. Uimhir Ceadúnais CYAL50351092.
© National Mapping Division of Tailte Éireann . All rights reserved. Licence number CYAL50351092.
Córas Comhordanáidí: Trasteilgean Mercator na hÉireann / Co-ordinate System: Irish Transverse Mercator.

## LCS na Bearú agus na Feoire
## River Barrow and River Nore SAC

1:5000 O.S. TILE 5776d 439 of 446 Uimhir Bhileog Innéacs/ Index Sheet Number: 5

0 0.5km

Scála / Scale 1:7,500

## SITE CODE
## 002162

Leagan / Version: 3.04

Arna chló an / Printed on: 24/10/2024

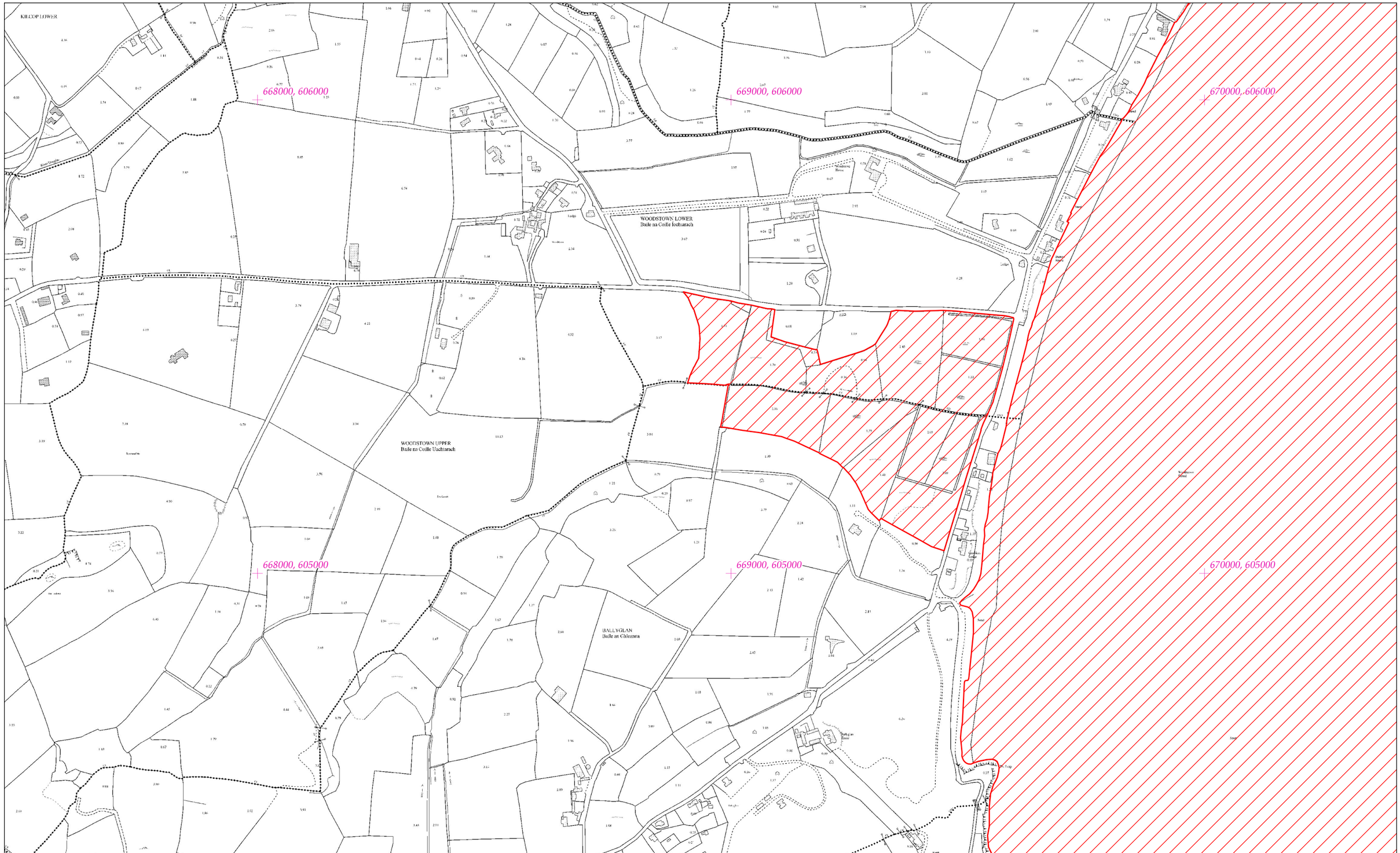


# Rialachán 4(1)(b) / Regulation 4(1)(b)

Leathanach 440 de 446

Page 440 of 446

(Co. Cheatharlach, Co. Chill Dara, Co. Chill Chainnigh, Co. Laoise, Co. Uíbh Fhailí, Co. Thiobraid Árann, Co. Phort Láirge agus Co. Loch Garman.)

(Co. Carlow, Co. Kildare, Co. Kilkenny, Co. Laois, Co. Offaly, Co.Tipperary, Co.Waterford and Co. Wexford)

# LIMISTÉAR FAOI CHAOMHNÚ SPEISIALTA
# SPECIAL AREA OF CONSERVATION

**© Rannán Náisiúnta Mapála de Thailte Éireann. Gach ceart ar cosaint. Uimhir Ceadúnais CYAL50351092.**
**© National Mapping Division of Tailte Éireann . All rights reserved. Licence number CYAL50351092.**
**Córas Comhordanáidí: Trasteilgean Mercator na hÉireann / Co-ordinate System: Irish Transverse Mercator.**

LCS na Bearú agus na Feoire
River Barrow and River Nore SAC

1:5000 O.S. TILE 5847a 440 of 446 Uimhir Bhileog Innéacs/ Index Sheet Number: 5

SITE CODE
002162

0 0.5km

Scála / Scale 1:7,500

Leagan / Version: 3.04

Arna chló an / Printed on: 24/10/2024

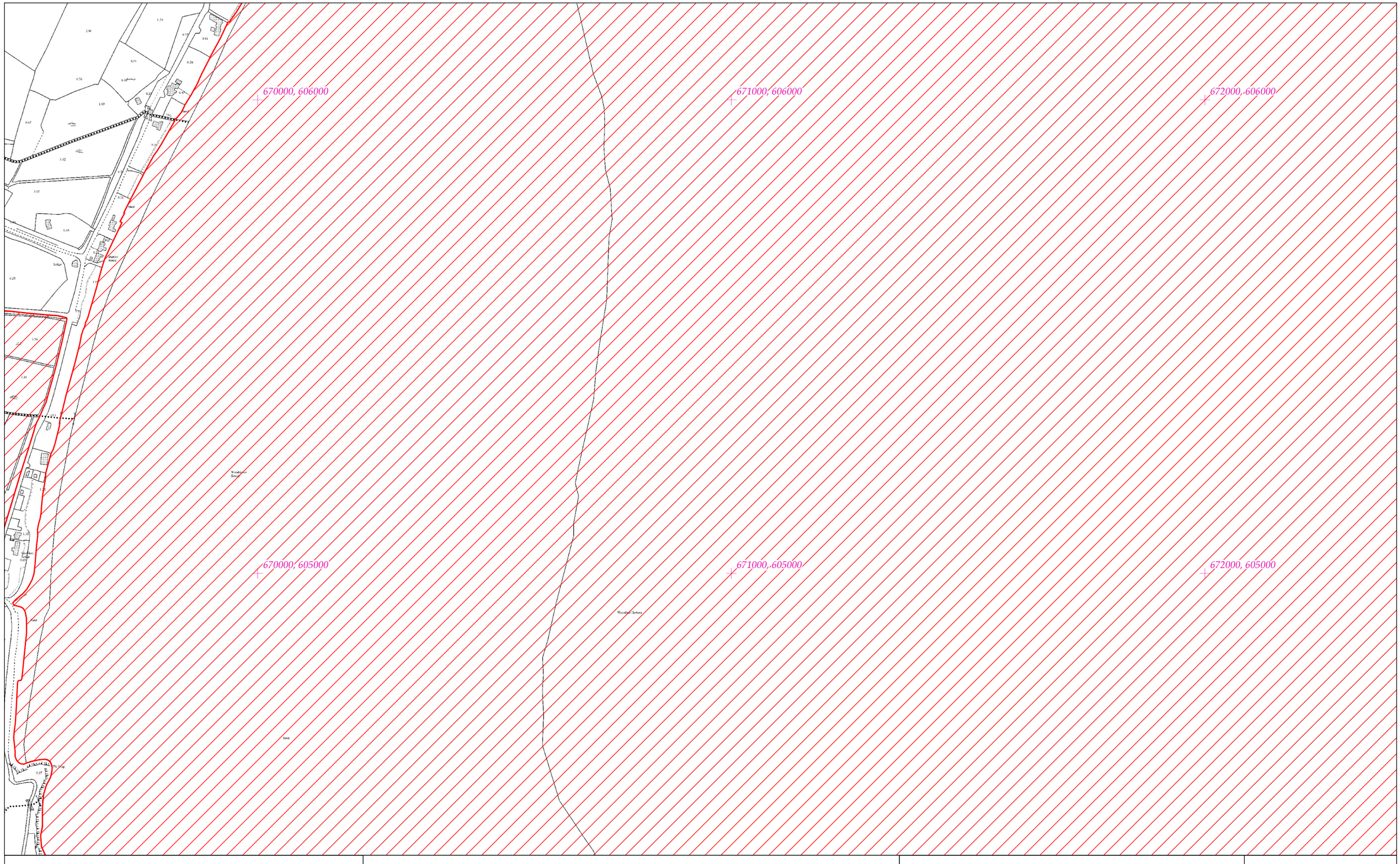


# Rialachán 4(1)(b) / Regulation 4(1)(b)

Leathanach 441 de 446

(Co. Cheatharlach, Co. Chill Dara, Co. Chill Chainnigh, Co. Laoise, Co. Uíbh Fhailí, Co. Thiobraid Árann, Co. Phort Láirge agus Co. Loch Garman.)

Page 441 of 446

(Co. Carlow, Co. Kildare, Co. Kilkenny, Co. Laois, Co. Offaly, Co.Tipperary, Co.Waterford and Co. Wexford)

# LIMISTÉAR FAOI CHAOMHNÚ SPEISIALTA
# SPECIAL AREA OF CONSERVATION

**© Rannán Náisiúnta Mapála de Thailte Éireann. Gach ceart ar cosaint. Uimhir Ceadúnais CYAL50351092.**
**© National Mapping Division of Tailte Éireann . All rights reserved. Licence number CYAL50351092.**
**Córas Comhordanáidí: Trasteilgean Mercator na hÉireann / Co-ordinate System: Irish Transverse Mercator.**

## LCS na Bearú agus na Feoire
## River Barrow and River Nore SAC

1:5000 O.S. TILE 5847b 441 of 446 Uimhir Bhileog Innéacs/ Index Sheet Number: 5

0 0.5km

Scála / Scale 1:7,500

## SITE CODE
## 002162

Leagan / Version: 3.04

Arna chló an / Printed on: 24/10/2024

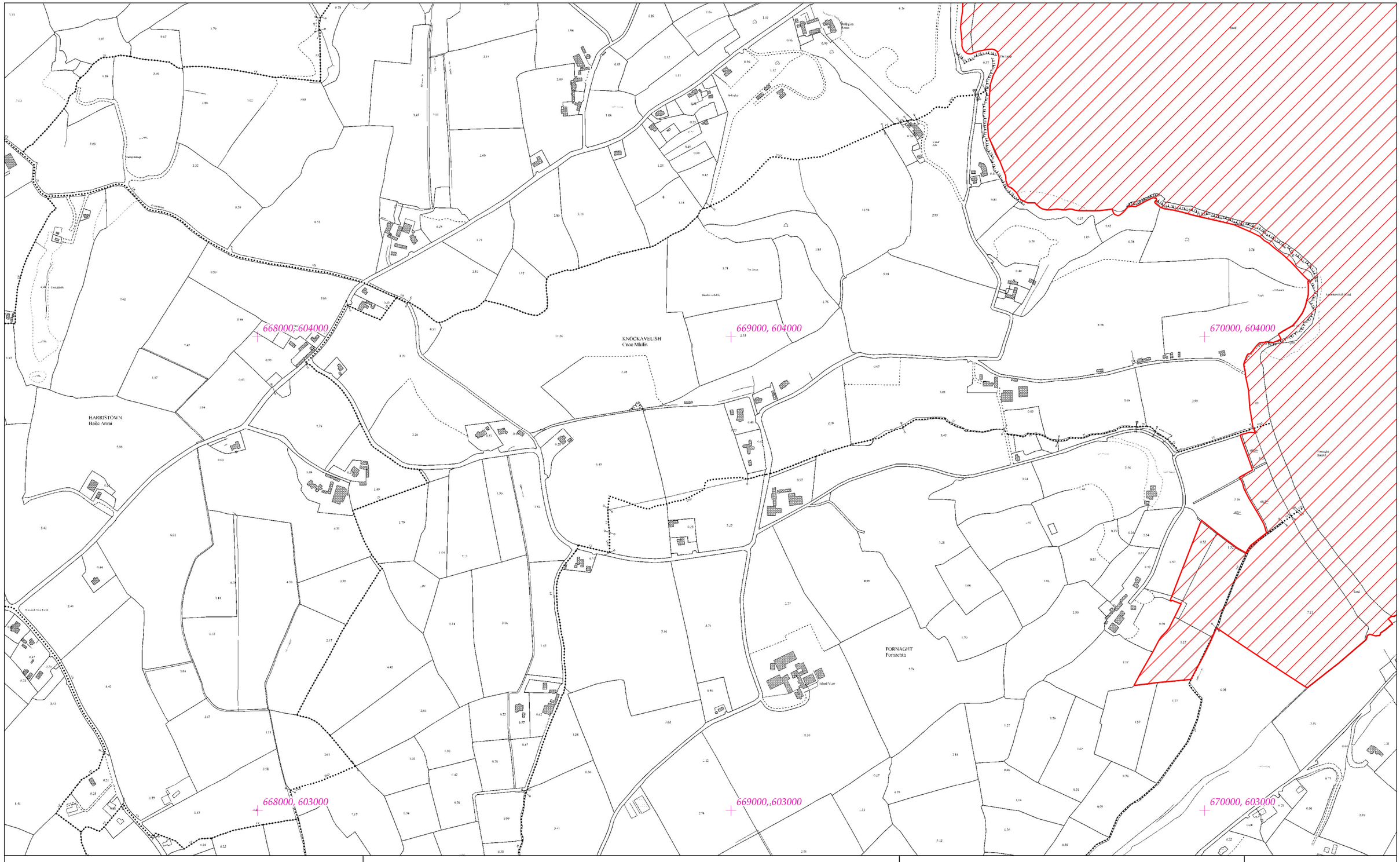


# Rialachán 4(1)(b) / Regulation 4(1)(b)

Leathanach 442 de 446

(Co. Cheatharlach, Co. Chill Dara, Co. Chill Chainnigh, Co. Laoise, Co. Uíbh Fhailí, Co. Thiobraid Árann, Co. Phort Láirge agus Co. Loch Garman.)

Page 442 of 446

(Co. Carlow, Co. Kildare, Co. Kilkenny, Co. Laois, Co. Offaly, Co.Tipperary, Co.Waterford and Co. Wexford)

# LIMISTÉAR FAOI CHAOMHNÚ SPEISIALTA
# SPECIAL AREA OF CONSERVATION

© Rannán Náisiúnta Mapála de Thailte Éireann. Gach ceart ar cosaint. Uimhir Ceadúnais CYAL50351092.
© National Mapping Division of Tailte Éireann . All rights reserved. Licence number CYAL50351092.
Córas Comhordanáidí: Trasteilgean Mercator na hÉireann / Co-ordinate System: Irish Transverse Mercator.

## LCS na Bearú agus na Feoire
## River Barrow and River Nore SAC

1:5000 O.S. TILE 5847c 442 of 446 Uimhir Bhileog Innéacs/ Index Sheet Number: 5

0 0.5km

Scála / Scale 1:7,500

## SITE CODE
## 002162

Leagan / Version: 3.04

Arna chló an / Printed on: 24/10/2024

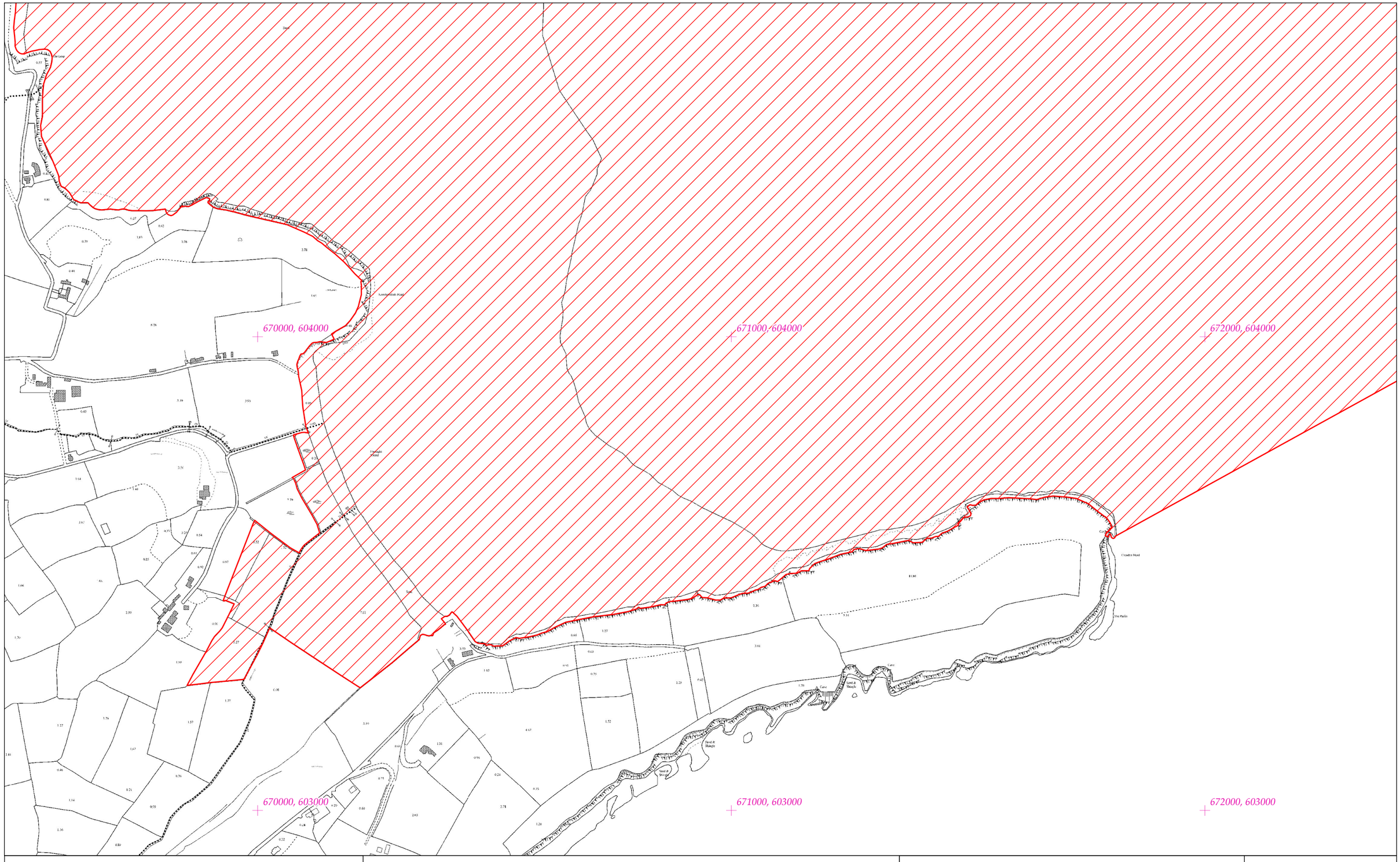


## Rialachán 4(1)(b) / Regulation 4(1)(b)

Leathanach 443 de 446

(Co. Cheatharlach, Co. Chill Dara, Co. Chill Chainnigh, Co. Laoise, Co. Uíbh Fhailí, Co. Thiobraid Árann, Co. Phort Láirge agus Co. Loch Garman.)

Page 443 of 446

(Co. Carlow, Co. Kildare, Co. Kilkenny, Co. Laois, Co. Offaly, Co.Tipperary, Co.Waterford and Co. Wexford)

# LIMISTÉAR FAOI CHAOMHNÚ SPEISIALTA
# SPECIAL AREA OF CONSERVATION

© Rannán Náisiúnta Mapála de Thailte Éireann. Gach ceart ar cosaint. Uimhir Ceadúnais CYAL50351092.
© National Mapping Division of Tailte Éireann . All rights reserved. Licence number CYAL50351092.
Córas Comhordanáidí: Trasteilgean Mercator na hÉireann / Co-ordinate System: Irish Transverse Mercator.

LCS na Bearú agus na Feoire
River Barrow and River Nore SAC

1:5000 O.S. TILE 5847d 443 of 446 Uimhir Bhileog Innéacs/ Index Sheet Number: 5

0 0.5km

Scála / Scale 1:7,500

SITE CODE
002162

Leagan / Version: 3.04

Arna chló an / Printed on: 24/10/2024




Rialachán 4(1)(b) / Regulation 4(1)(b)

Leathanach 444 de 446

(Co. Cheatharlach, Co. Chill Dara, Co. Chill Chainnigh, Co. Laoise, Co. Uíbh Fhailí, Co. Thiobraid Árann, Co. Phort Láirge agus Co. Loch Garman.)

Page 444 of 446

(Co. Carlow, Co. Kildare, Co. Kilkenny, Co. Laois, Co. Offaly, Co.Tipperary, Co.Waterford and Co. Wexford)

# LIMISTÉAR FAOI CHAOMHNÚ SPEISIALTA
# SPECIAL AREA OF CONSERVATION

© Rannán Náisiúnta Mapála de Thailte Éireann. Gach ceart ar cosaint. Uimhir Ceadúnais CYAL50351092.
© National Mapping Division of Tailte Éireann . All rights reserved. Licence number CYAL50351092.
Córas Comhordanáidí: Trasteilgean Mercator na hÉireann / Co-ordinate System: Irish Transverse Mercator.

LCS na Bearú agus na Feoire
River Barrow and River Nore SAC

1:5000 O.S. TILE 5848a 444 of 446 Uimhir Bhileog Innéacs/ Index Sheet Number: 5

0 0.5km

Scála / Scale 1:7,500

SITE CODE
002162

Leagan / Version: 3.04

Arna chló an / Printed on: 24/10/2024

674000, 606000

675000, 606000

676000, 606000

LEWISTOWN

BM 46.14

BM 45.18

674000, 605000

675000, 605000

676000, 605000

BROOMHILL

KILCLOGGAN

# Rialachán 4(1)(b) / Regulation 4(1)(b)

Leathanach 445 de 446

(Co. Cheatharlach, Co. Chill Dara, Co. Chill Chainnigh, Co. Laoise, Co. Uíbh Fhailí, Co. Thiobraid Árann, Co. Phort Láirge agus Co. Loch Garman.)

Page 445 of 446

(Co. Carlow, Co. Kildare, Co. Kilkenny, Co. Laois, Co. Offaly, Co.Tipperary, Co.Waterford and Co. Wexford)

# LIMISTÉAR FAOI CHAOMHNÚ SPEISIALTA
# SPECIAL AREA OF CONSERVATION

© Rannán Náisiúnta Mapála de Thailte Éireann. Gach ceart ar cosaint. Uimhir Ceadúnais CYAL50351092.
© National Mapping Division of Tailte Éireann . All rights reserved. Licence number CYAL50351092.
Córas Comhordanáidí: Trasteilgean Mercator na hÉireann / Co-ordinate System: Irish Transverse Mercator.

LCS na Bearú agus na Feoire
River Barrow and River Nore SAC

1:5000 O.S. TILE 5848b 445 of 446 Uimhir Bhileog Innéacs/ Index Sheet Number: 5

0 0.5km

Scála / Scale 1:7,500

SITE CODE
002162

Leagan / Version: 3.04

Arna chló an / Printed on: 24/10/2024

672000, 604000

673000, 604000

674000, 604000

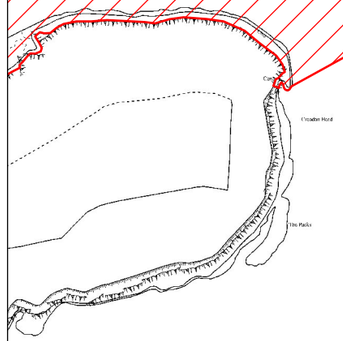


672000, 603000

673000, 603000

674000, 603000

# Rialachán 4(1)(b) / Regulation 4(1)(b)

Leathanach 446 de 446

Page 446 of 446

(Co. Cheatharlach, Co. Chill Dara, Co. Chill Chainnigh, Co. Laoise, Co. Uíbh Fhailí, Co. Thiobraid Árann, Co. Phort Láirge agus Co. Loch Garman.)

(Co. Carlow, Co. Kildare, Co. Kilkenny, Co. Laois, Co. Offaly, Co.Tipperary, Co.Waterford and Co. Wexford)

# LIMISTÉAR FAOI CHAOMHNÚ SPEISIALTA
# SPECIAL AREA OF CONSERVATION

© Rannán Náisiúnta Mapála de Thailte Éireann. Gach ceart ar cosaint. Uimhir Ceadúnais CYAL50351092.
© National Mapping Division of Tailte Éireann . All rights reserved. Licence number CYAL50351092.
Córas Comhordanáidí: Trasteilgean Mercator na hÉireann / Co-ordinate System: Irish Transverse Mercator.

## LCS na Bearú agus na Feoire
## River Barrow and River Nore SAC

1:5000 O.S. TILE 5848c 446 of 446 Uimhir Bhileog Innéacs/ Index Sheet Number: 5

0 0.5km

Scála / Scale 1:7,500

## SITE CODE
## 002162

Leagan / Version: 3.04

Arna chló an / Printed on: 24/10/2024