Sceideal 1 / Schedule 1

LIMISTÉAR FAOI
CHAOMHNÚ SPEISIALTA
SPECIAL AREA OF CONSERVATION

Limistéar faoi Chaomhnú Speisialta
Special Area of Conservation

imhir Bhileog Innéacs
Index Sheet Number

LCS na Dubhabhann (Corcaigh/Port Láirge)
Blackwater River (Cork/Waterford) SAC
002170

Achar / Area 10,068.60 ha

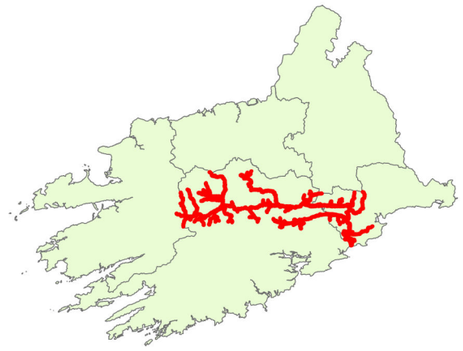

Co. Chorcaí, Co. Chiarraí, Co. Luimnigh,
Co. Thiobraid Árann agus Co. Phort Láirge /
Co. Cork, Co. Kerry, Co. Limerick, Co. Tipperary and
Co. Waterford



© Rannán Náisiúnta Mapála de Thailte Éireann. Gach ceart ar cosaint. Uimhir Ceadúnais CYAL50351092.
© National Mapping Division of Tailte Éireann . All rights reserved. Licence number CYAL50351092.
Córas Comhordanáidí: Trasteilgean Mercator na hÉireann / Co-ordinate System: Irish Transverse Mercator.

Leagan / Version: 3.03

Arna chló an / Printed on: 24/06/2024

Index Sheet 1

Innéacs do mhapaí mionsonraithe an Rialacháin 4(1)(b)
Index to Regulation 4(1)(b) Detail Maps

Bileog Innéacs / Index Sheet : 1

LIMISTÉAR FAOI CHAOMHNÚ SPEISIALTA
SPECIAL AREA OF CONSERVATION

Limistéar faoi Chaomhnú Speisialta
Special Area of Conservation

Rialachán 4(1)(b) Innéacs Mapa Mionsonraithe
Regulation 4(1)(b) Detail Map Index

LCS na Dubhabhann (Corcaigh/Port Láirge)
Blackwater River (Cork/Waterford) SAC

002170

Achar / Area 10,068.60 ha

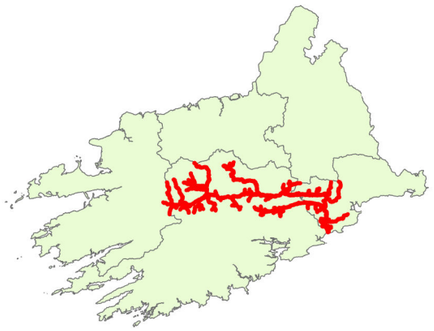

Co. Chorcaí, Co. Chiarraí, Co. Luimnigh,
Co. Thiobraid Árann agus Co. Phort Láirge /
Co. Cork, Co. Kerry, Co. Limerick, Co. Tipperary and
Co. Waterford

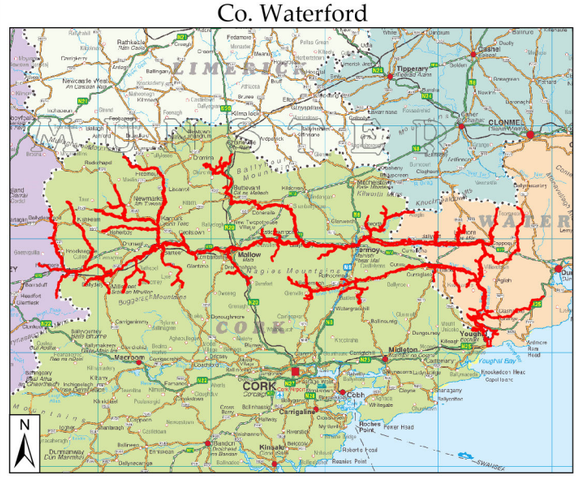
LIMERICK
CORK
WATERFORD
CLONMEL
Mallow
Midleton
Youghal Bay
CORK
Kinsale
Roches Point
Ballycotton Bay
Ballycroneen Bay
Dungarvan Harbour
Ballinacourty
Ballinacourty Point
Ballyvoyle Head
Ballyvoyle
Ballyvoyle Bay
Ballyvoyle Point
Ballyvoyle Head

Index Sheet 2

Innéacs do mhapaí mionsonraithe an Rialacháin 4(1)(b)
Index to Regulation 4(1)(b) Detail Maps

Bileog Innéacs / Index Sheet : 2

LIMISTÉAR FAOI CHAOMHNÚ SPEISIALTA
SPECIAL AREA OF CONSERVATION

Limistéar faoi Chaomhnú Speisialta
Special Area of Conservation

Rialachán 4(1)(b) Innéacs Mapa Mionsonraithe
Regulation 4(1)(b) Detail Map Index

LCS na Dubhabhann (Corcaigh/Port Láirge)
Blackwater River (Cork/Waterford) SAC

002170

Achar / Area 10,068.60 ha

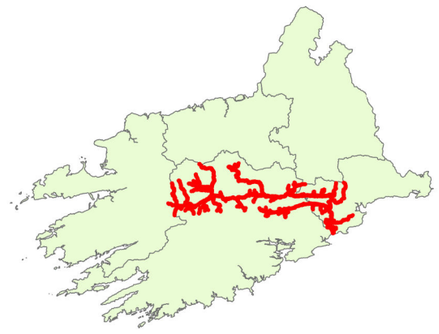

Co. Chorcaí, Co. Chiarraí, Co. Luimnigh,
Co. Thiobraid Árann agus Co. Phort Láirge /
Co. Cork, Co. Kerry, Co. Limerick, Co. Tipperary and
Co. Waterford

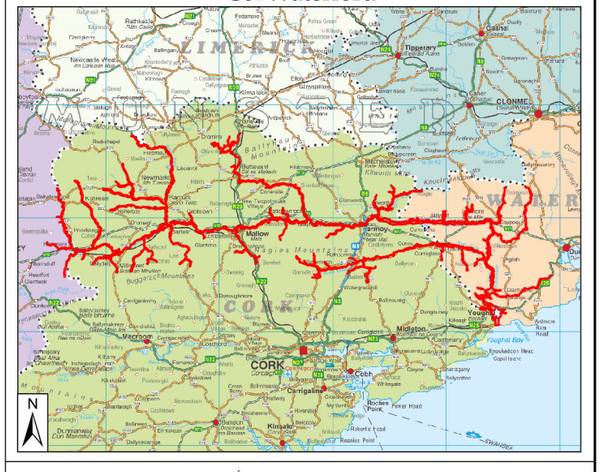

© Rannán Náisiúnta Mapála de Thailte Éireann. Gach ceart ar cosaint. Uimhir Ceadúnais CYAL50351092.
© National Mapping Division of Tailte Éireann . All rights reserved. Licence number CYAL50351092.
Córas Comhordanáidí: Trasteilgean Mercator na hÉireann / Co-ordinate System: Irish Transverse Mercator.

Leagan / Version: 3.03

Arna chló an / Printed on: 24/06/2024

Scála / Scale 1:150,000

Index Sheet 3

Innéacs do mhapaí mionsonraithe an Rialacháin 4(1)(b)
Index to Regulation 4(1)(b) Detail Maps

Bileog Innéacs / Index Sheet : 3

LIMISTÉAR FAOI CHAOMHNÚ SPEISIALTA
SPECIAL AREA OF CONSERVATION

Limistéar faoi Chaomhnú Speisialta
Special Area of Conservation

Rialachán 4(1)(b) Innéacs Mapa Mionsonraithe
Regulation 4(1)(b) Detail Map Index

LCS na Dubhabhann (Corcaigh/Port Láirge)
Blackwater River (Cork/Waterford) SAC

002170

Achar / Area 10,068.60 ha

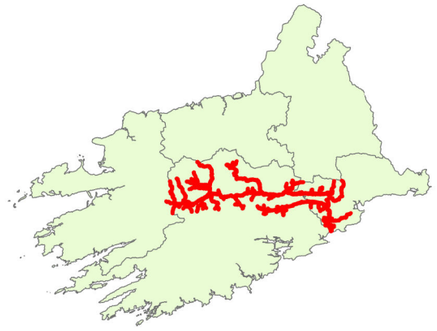

Co. Chorcaí, Co. Chiarraí, Co. Luimnigh,
Co. Thiobraid Árann agus Co. Phort Láirge /
Co. Cork, Co. Kerry, Co. Limerick, Co. Tipperary and
Co. Waterford



© Rannán Náisiúnta Mapála de Thailte Éireann. Gach ceart ar cosaint. Uimhir Ceadúnais CYAL50351092.
© National Mapping Division of Tailte Éireann . All rights reserved. Licence number CYAL50351092.
Córas Comhordanáidí: Trasteilgean Mercator na hÉireann / Co-ordinate System: Irish Transverse Mercator.

Leagan / Version: 3.03

Arna chló an / Printed on: 24/06/2024

Scála / Scale 1:150,000

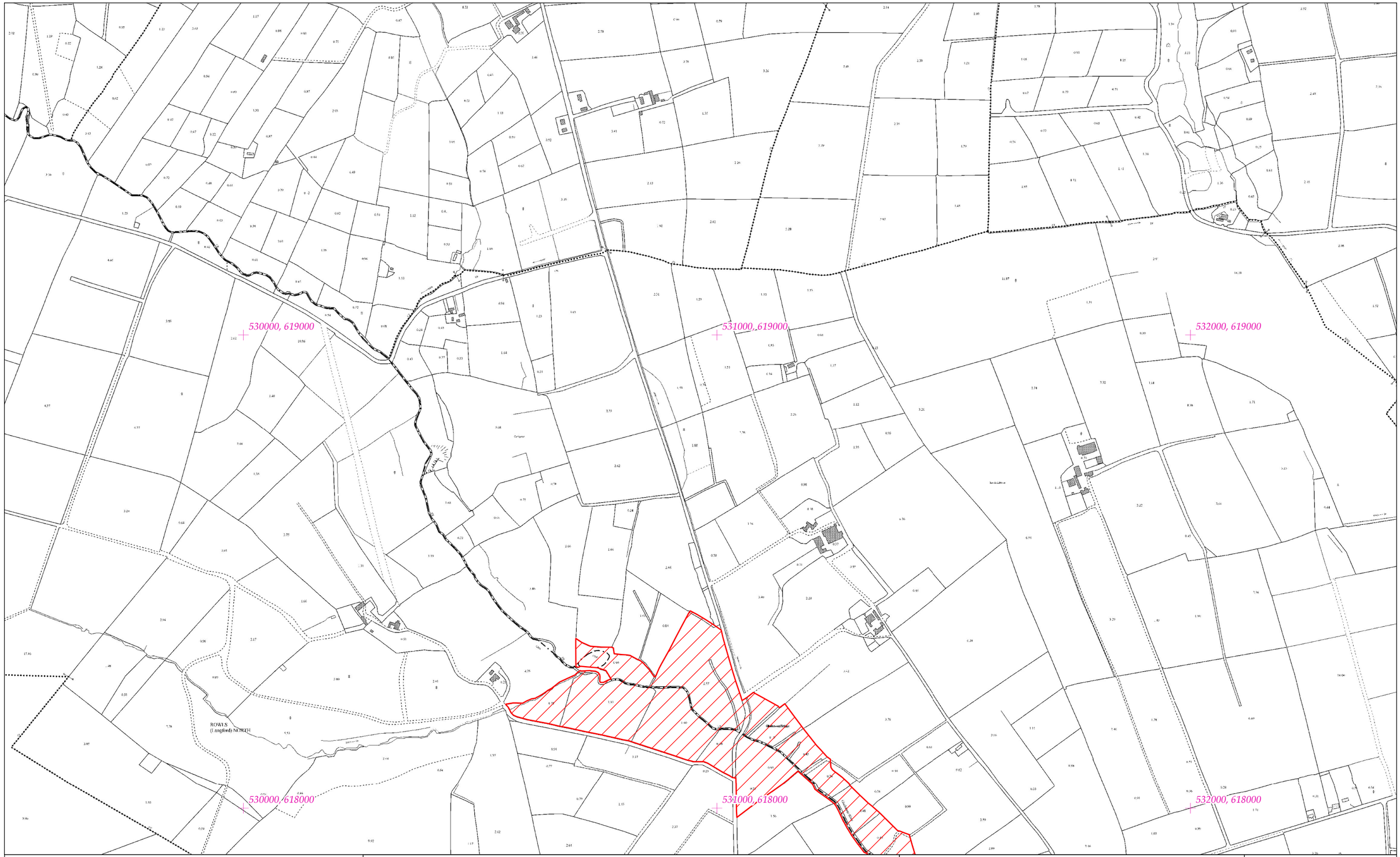

Rialachán 4(1)(b) / Regulation 4(1)(b)

Leathanach 1 de 386 (Co. Chorcaí, Co. Chiarraí, Co. Luimnigh, Co. Thiobraid Árann agus Co. Phort Láirge)

Page 1 of 386 (Co. Cork, Co. Kerry, Co. Limerick, Co. Tipperary and Co. Waterford)

LIMISTÉAR FAOI CHAOMHNÚ SPEISIALTA
SPECIAL AREA OF CONSERVATION

LCS na Dubhabhann (Corcaigh/Port Láirge)
Blackwater River (Cork/Waterford) SAC

1:5000 O.S. TILE 5468d 1 of 386 Uimhir Bhileog Innéacs/ Index Sheet Number: 1

SITE CODE
002170

© Rannán Náisiúnta Mapála de Thailte Éireann. Gach ceart ar cosaint. Uimhir Ceadúnais CYAL50351092.
© National Mapping Division of Tailte Éireann . All rights reserved. Licence number CYAL50351092.
Córas Comhordanáidí: Trasteilgean Mercator na hÉireann / Co-ordinate System: Irish Transverse Mercator.

0 0.5km

Scála / Scale 1:7,500

Leagan / Version: 3.03

Arna chló an / Printed on: 24/10/2024

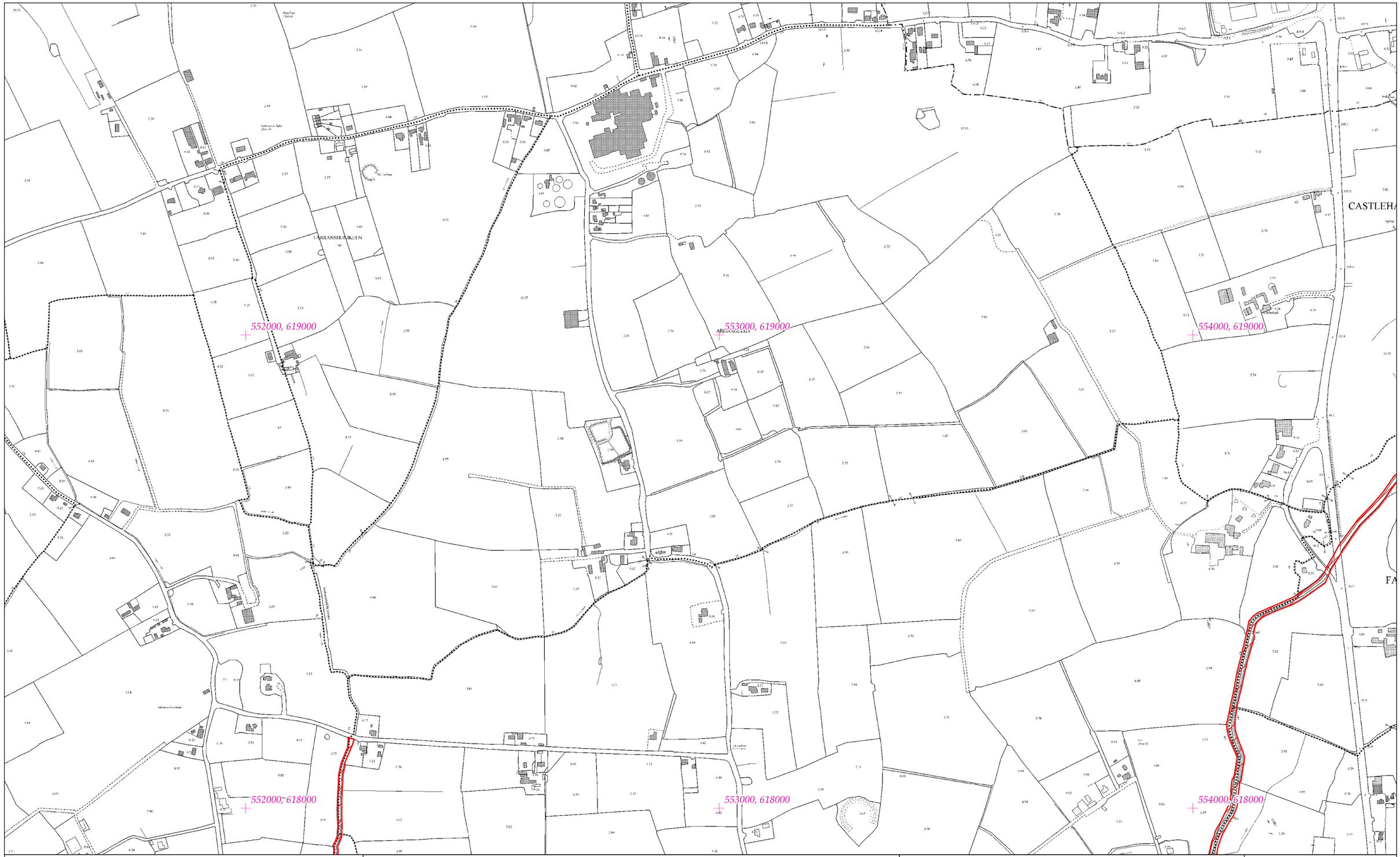

Rialachán 4(1)(b) / Regulation 4(1)(b)

Leathanach 2 de 386 (Co. Chorcaí, Co. Chiarraí, Co. Luimnigh, Co. Thiobraid Árann agus Co. Phort Láirge)

Page 2 of 386 (Co. Cork, Co. Kerry, Co. Limerick, Co. Tipperary and Co. Waterford)

LIMISTÉAR FAOI CHAOMHNÚ SPEISIALTA
SPECIAL AREA OF CONSERVATION

© Rannán Náisiúnta Mapála de Thailte Éireann. Gach ceart ar cosaint. Uimhir Ceadúnais CYAL50351092.
© National Mapping Division of Tailte Éireann . All rights reserved. Licence number CYAL50351092.
Córas Comhordanáidí: Trasteilgean Mercator na hÉireann / Co-ordinate System: Irish Transverse Mercator.

LCS na Dubhabhann (Corcaigh/Port Láirge) Blackwater River (Cork/Waterford) SAC

1:5000 O.S. TILE 5474c 2 of 386 Uimhir Bhileog Innéacs/ Index Sheet Number: 2

0 0.5km

Scála / Scale 1:7,500

SITE CODE 002170

Leagan / Version: 3.03

Arna chló an / Printed on: 24/10/2024

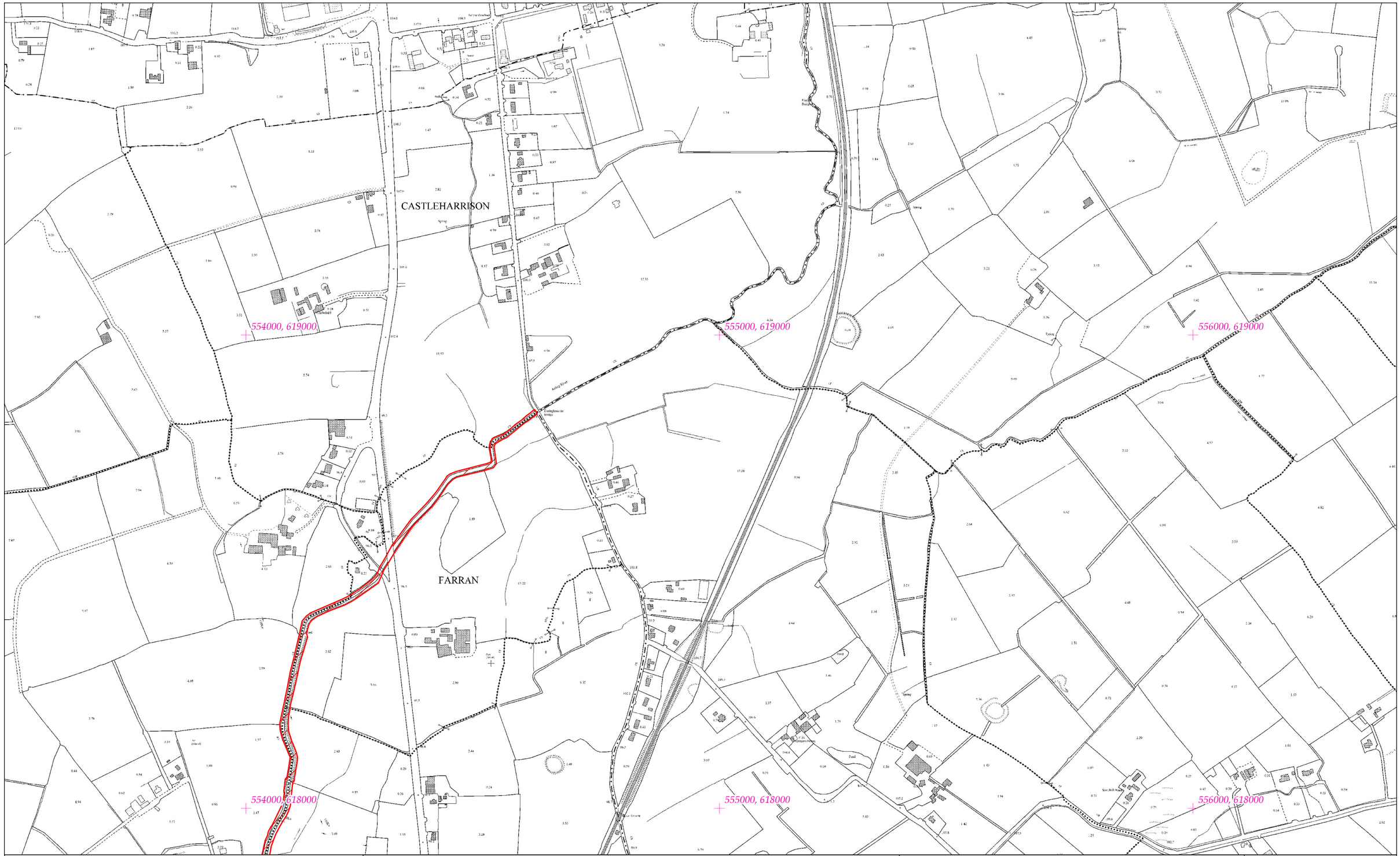

Rialachán 4(1)(b) / Regulation 4(1)(b)

Leathanach 3 de 386 (Co. Chorcaí, Co. Chiarraí, Co. Luimnigh, Co. Thiobraid Árann agus Co. Phort Láirge)

Page 3 of 386 (Co. Cork, Co. Kerry, Co. Limerick, Co. Tipperary and Co. Waterford)

LIMISTÉAR FAOI CHAOMHNÚ SPEISIALTA
SPECIAL AREA OF CONSERVATION

© Rannán Náisiúnta Mapála de Thailte Éireann. Gach ceart ar cosaint. Uimhir Ceadúnais CYAL50351092.
© National Mapping Division of Tailte Éireann . All rights reserved. Licence number CYAL50351092.
Córas Comhordanáidí: Trasteilgean Mercator na hÉireann / Co-ordinate System: Irish Transverse Mercator.

LCS na Dubhabhann (Corcaigh/Port Láirge) Blackwater River (Cork/Waterford) SAC

1:5000 O.S. TILE 5474d 3 of 386 Uimhir Bhileog Innéacs/ Index Sheet Number: 2

0 0.5km

Scála / Scale 1:7,500

SITE CODE 002170

Leagan / Version: 3.03

Arna chló an / Printed on: 24/10/2024

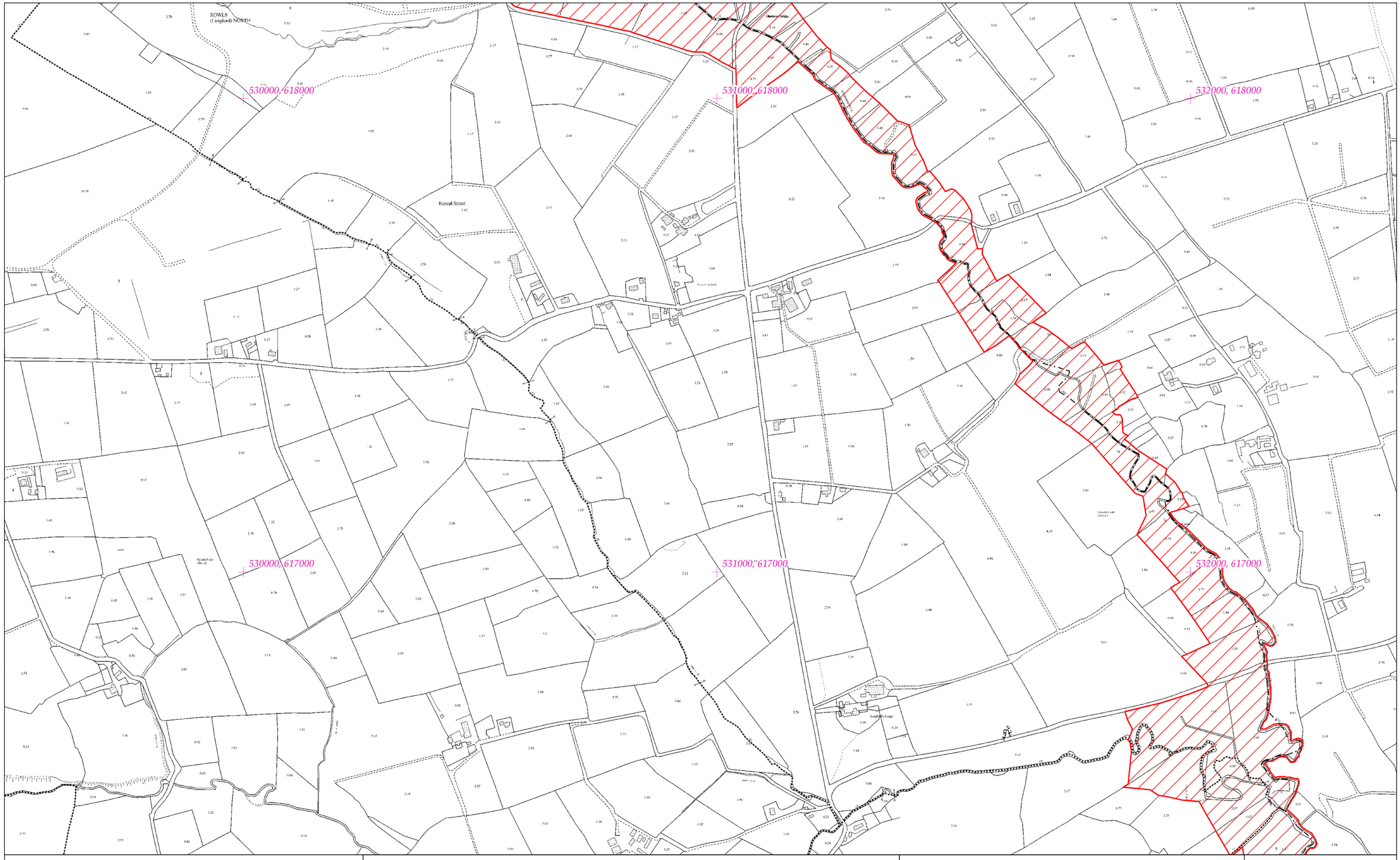

Rialachán 4(1)(b) / Regulation 4(1)(b)

Leathanach 4 de 386 (Co. Chorcaí, Co. Chiarraí, Co. Luimnigh, Co. Thiobraid Árann agus Co. Phort Láirge)

Page 4 of 386 (Co. Cork, Co. Kerry, Co. Limerick, Co. Tipperary and Co. Waterford)

LIMISTÉAR FAOI CHAOMHNÚ SPEISIALTA
SPECIAL AREA OF CONSERVATION

© Rannán Náisiúnta Mapála de Thailte Éireann. Gach ceart ar cosaint. Uimhir Ceadúnais CYAL50351092.
© National Mapping Division of Tailte Éireann . All rights reserved. Licence number CYAL50351092.
Córas Comhordanáidí: Trasteilgean Mercator na hÉireann / Co-ordinate System: Irish Transverse Mercator.

LCS na Dubhabhann (Corcaigh/Port Láirge) Blackwater River (Cork/Waterford) SAC

1:5000 O.S. TILE 5533b 4 of 386 Uimhir Bhileog Innéacs/ Index Sheet Number: 1

0 0.5km

Scála / Scale 1:7,500

SITE CODE 002170

Leagan / Version: 3.03

Arna chló an / Printed on: 24/10/2024

530000, 616000

531000, 616000

532000, 616000

ROWLS (Aldworth)

ROWLS (Shaddock)

ROWLS (Nocoan)

530000, 615000

531000, 615000

532000, 615000

Rialachán 4(1)(b) / Regulation 4(1)(b)

Leathanach 5 de 386 (Co. Chorcaí, Co. Chiarraí, Co. Luimnigh, Co. Thiobraid Árann agus Co. Phort Láirge)

Page 5 of 386 (Co. Cork, Co. Kerry, Co. Limerick, Co. Tipperary and Co. Waterford)

LIMISTÉAR FAOI CHAOMHNÚ SPEISIALTA
SPECIAL AREA OF CONSERVATION

© Rannán Náisiúnta Mapála de Thailte Éireann. Gach ceart ar cosaint. Uimhir Ceadúnais CYAL50351092.
© National Mapping Division of Tailte Éireann . All rights reserved. Licence number CYAL50351092.
Córas Comhordanáidí: Trasteilgean Mercator na hÉireann / Co-ordinate System: Irish Transverse Mercator.

LCS na Dubhabhann (Corcaigh/Port Láirge)
Blackwater River (Cork/Waterford) SAC

1:5000 O.S. TILE 5533d 5 of 386 Uimhir Bhileog Innéacs/ Index Sheet Number: 1

0 0.5km

Scála / Scale 1:7,500

SITE CODE
002170

Leagan / Version: 3.03

Arna chló an / Printed on: 24/10/2024

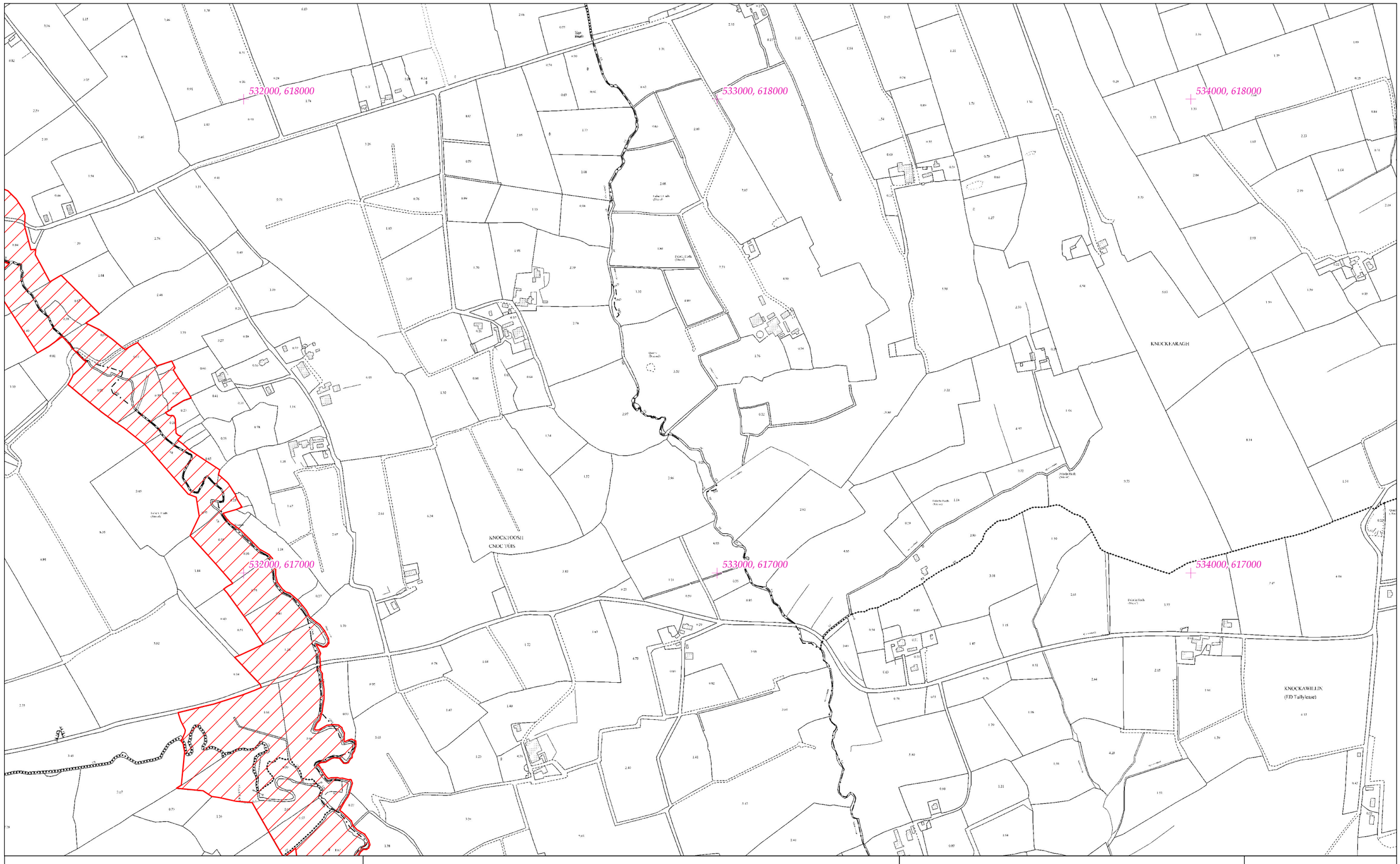

Rialachán 4(1)(b) / Regulation 4(1)(b)

Leathanach 6 de 386 (Co. Chorcaí, Co. Chiarraí, Co. Luimnigh, Co. Thiobraid Árann agus Co. Phort Láirge)

Page 6 of 386 (Co. Cork, Co. Kerry, Co. Limerick, Co. Tipperary and Co. Waterford)

LIMISTÉAR FAOI CHAOMHNÚ SPEISIALTA
SPECIAL AREA OF CONSERVATION

© Rannán Náisiúnta Mapála de Thailte Éireann. Gach ceart ar cosaint. Uimhir Ceadúnais CYAL50351092.
© National Mapping Division of Tailte Éireann . All rights reserved. Licence number CYAL50351092.
Córas Comhordanáidí: Trasteilgean Mercator na hÉireann / Co-ordinate System: Irish Transverse Mercator.

LCS na Dubhabhann (Corcaigh/Port Láirge)
Blackwater River (Cork/Waterford) SAC

1:5000 O.S. TILE 5534a 6 of 386 Uimhir Bhileog Innéacs/ Index Sheet Number: 1

0 0.5km

Scála / Scale 1:7,500

SITE CODE
002170

Leagan / Version: 3.03

Arna chló an / Printed on: 24/10/2024

532000, 616000

533000, 616000

534000, 616000

532000, 615000

533000, 615000

534000, 615000

KNOCKSKAVANE

Rialachán 4(1)(b) / Regulation 4(1)(b)

Leathanach 7 de 386 (Co. Chorcaí, Co. Chiarraí, Co. Luimnigh, Co. Thiobraid Árann agus Co. Phort Láirge)

Page 7 of 386 (Co. Cork, Co. Kerry, Co. Limerick, Co. Tipperary and Co. Waterford)

LIMISTÉAR FAOI CHAOMHNÚ SPEISIALTA
SPECIAL AREA OF CONSERVATION

© Rannán Náisiúnta Mapála de Thailte Éireann. Gach ceart ar cosaint. Uimhir Ceadúnais CYAL50351092.
© National Mapping Division of Tailte Éireann . All rights reserved. Licence number CYAL50351092.
Córas Comhordanáidí: Trasteilgean Mercator na hÉireann / Co-ordinate System: Irish Transverse Mercator.

LCS na Dubhabhann (Corcaigh/Port Láirge) Blackwater River (Cork/Waterford) SAC

1:5000 O.S. TILE 5534c 7 of 386 Uimhir Bhileog Innéacs/ Index Sheet Number: 1

0 0.5km

Scála / Scale 1:7,500

SITE CODE 002170

Leagan / Version: 3.03

Arna chló an / Printed on: 24/10/2024

534000, 616000

535000, 616000

536000, 616000

BALLYNAGUILLA

534000, 615000

535000, 615000

536000, 615000

Rialachán 4(1)(b) / Regulation 4(1)(b)

Leathanach 8 de 386 (Co. Chorcaí, Co. Chiarraí, Co. Luimnigh, Co. Thiobraid Árann agus Co. Phort Láirge)

Page 8 of 386 (Co. Cork, Co. Kerry, Co. Limerick, Co. Tipperary and Co. Waterford)

LIMISTÉAR FAOI CHAOMHNÚ SPEISIALTA
SPECIAL AREA OF CONSERVATION

© Rannán Náisiúnta Mapála de Thailte Éireann. Gach ceart ar cosaint. Uimhir Ceadúnais CYAL50351092.
© National Mapping Division of Tailte Éireann . All rights reserved. Licence number CYAL50351092.
Córas Comhordanáidí: Trasteilgean Mercator na hÉireann / Co-ordinate System: Irish Transverse Mercator.

LCS na Dubhabhann (Corcaigh/Port Láirge) Blackwater River (Cork/Waterford) SAC

1:5000 O.S. TILE 5534d 8 of 386 Uimhir Bhileog Innéacs/ Index Sheet Number: 1

0 0.5km

Scála / Scale 1:7,500

SITE CODE 002170

Leagan / Version: 3.03

Arna chló an / Printed on: 24/10/2024

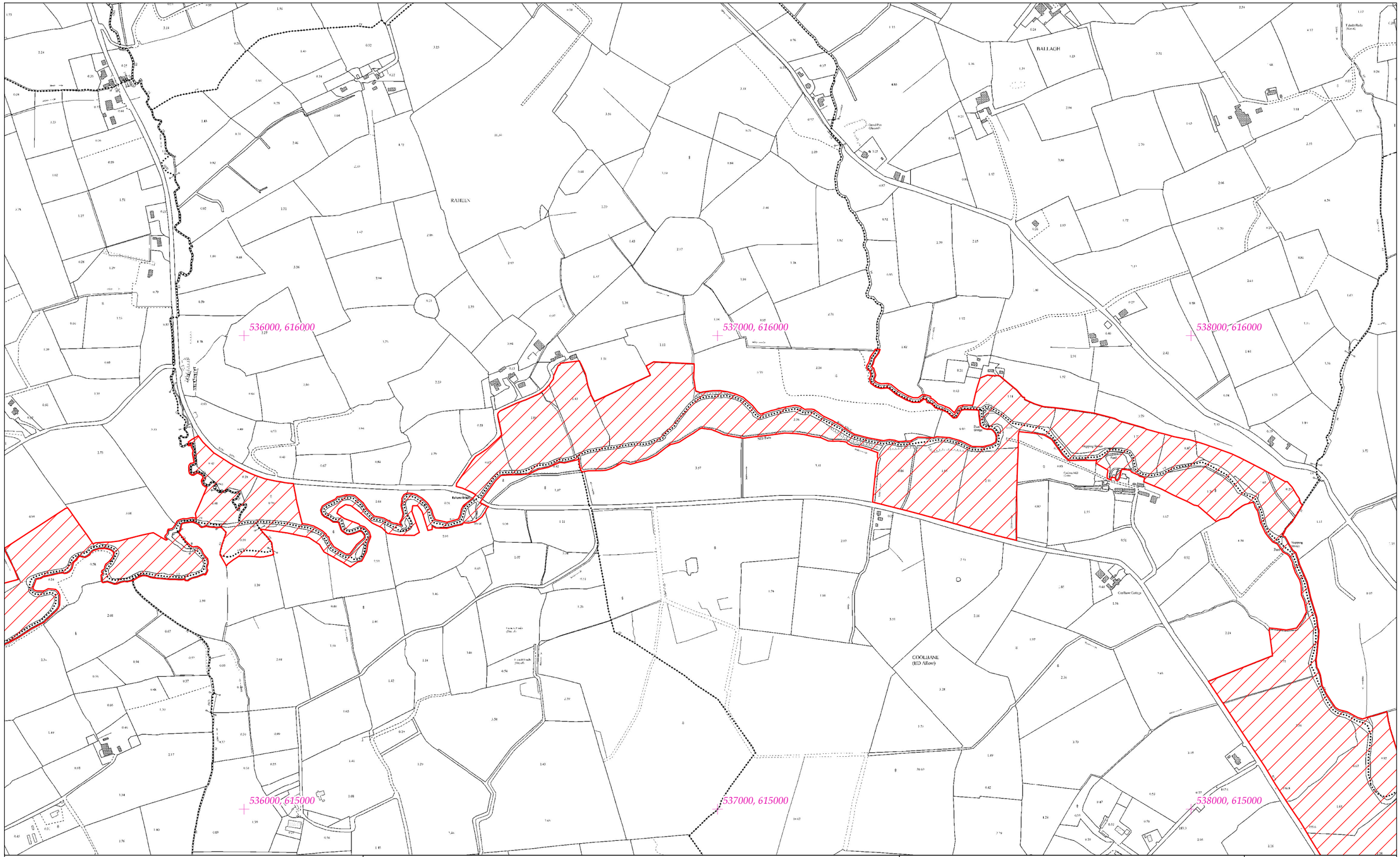

Rialachán 4(1)(b) / Regulation 4(1)(b)

Leathanach 9 de 386 (Co. Chorcaí, Co. Chiarraí, Co. Luimnigh, Co. Thiobraid Árann agus Co. Phort Láirge)

Page 9 of 386 (Co. Cork, Co. Kerry, Co. Limerick, Co. Tipperary and Co. Waterford)

LIMISTÉAR FAOI CHAOMHNÚ SPEISIALTA
SPECIAL AREA OF CONSERVATION

LCS na Dubhabhann (Corcaigh/Port Láirge)
Blackwater River (Cork/Waterford) SAC

1:5000 O.S. TILE 5535c 9 of 386 Uimhir Bhileog Innéacs/ Index Sheet Number: 1

SITE CODE
002170

© Rannán Náisiúnta Mapála de Thailte Éireann. Gach ceart ar cosaint. Uimhir Ceadúnais CYAL50351092.
© National Mapping Division of Tailte Éireann . All rights reserved. Licence number CYAL50351092.
Córas Comhordanáidí: Trasteilgean Mercator na hÉireann / Co-ordinate System: Irish Transverse Mercator.

0 0.5km

Scála / Scale 1:7,500

Leagan / Version: 3.03

Arna chló an / Printed on: 24/10/2024

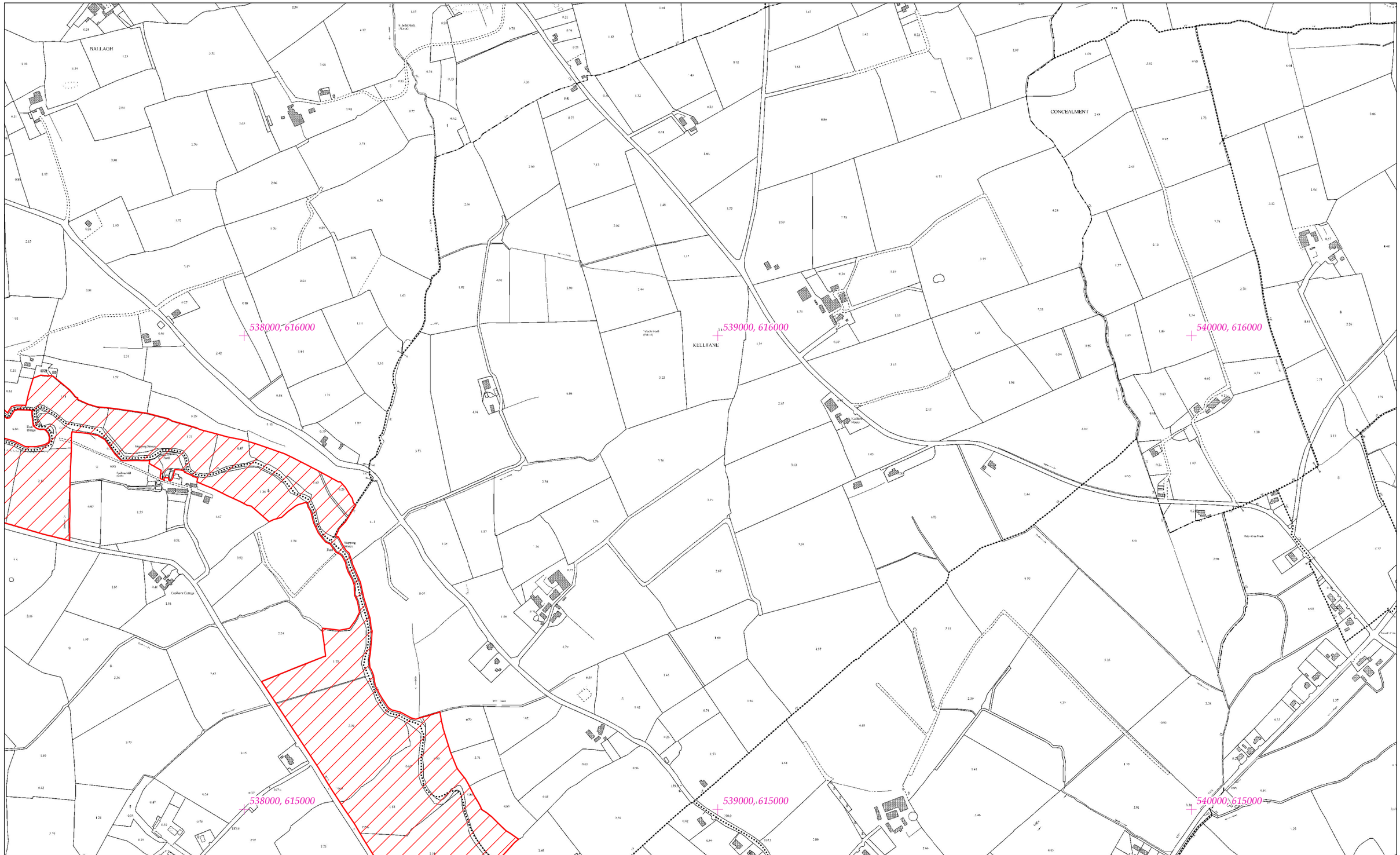

Rialachán 4(1)(b) / Regulation 4(1)(b)

Leathanach 10 de 386 (Co. Chorcaí, Co. Chiarraí, Co. Luimnigh, Co. Thiobraid Árann agus Co. Phort Láirge)

Page 10 of 386 (Co. Cork, Co. Kerry, Co. Limerick, Co. Tipperary and Co. Waterford)

LIMISTÉAR FAOI CHAOMHNÚ SPEISIALTA
SPECIAL AREA OF CONSERVATION

LCS na Dubhabhann (Corcaigh/Port Láirge)
Blackwater River (Cork/Waterford) SAC

1:5000 O.S. TILE 5535d 10 of 386 Uimhir Bhileog Innéacs/ Index Sheet Number: 1

SITE CODE
002170

© Rannán Náisiúnta Mapála de Thailte Éireann. Gach ceart ar cosaint. Uimhir Ceadúnais CYAL50351092.
© National Mapping Division of Tailte Éireann . All rights reserved. Licence number CYAL50351092.
Córas Comhordanáidí: Trasteilgean Mercator na hÉireann / Co-ordinate System: Irish Transverse Mercator.

0 0.5km

Scála / Scale 1:7,500

Leagan / Version: 3.03

Arna chló an / Printed on: 24/10/2024

548000, 618000

549000, 618000

550000, 618000

FIDDANE

CLOONKLUN

ANNAGH BOOS

ANNAGH NORTH

548000, 617000

549000, 617000

550000, 617000

Rialachán 4(1)(b) / Regulation 4(1)(b)

Leathanach 11 de 386 (Co. Chorcaí, Co. Chiarraí, Co. Luimnigh, Co. Thiobraid Árann agus Co. Phort Láirge)

Page 11 of 386 (Co. Cork, Co. Kerry, Co. Limerick, Co. Tipperary and Co. Waterford)

LIMISTÉAR FAOI CHAOMHNÚ SPEISIALTA
SPECIAL AREA OF CONSERVATION

© Rannán Náisiúnta Mapála de Thailte Éireann. Gach ceart ar cosaint. Uimhir Ceadúnais CYAL50351092.
© National Mapping Division of Tailte Éireann . All rights reserved. Licence number CYAL50351092.
Córas Comhordanáidí: Trasteilgean Mercator na hÉireann / Co-ordinate System: Irish Transverse Mercator.

LCS na Dubhabhann (Corcaigh/Port Láirge)
Blackwater River (Cork/Waterford) SAC

1:5000 O.S. TILE 5538a 11 of 386 Uimhir Bhileog Innéacs/ Index Sheet Number: 2

0 0.5km

Scála / Scale 1:7,500

SITE CODE
002170

Leagan / Version: 3.03

Arna chló an / Printed on: 24/10/2024

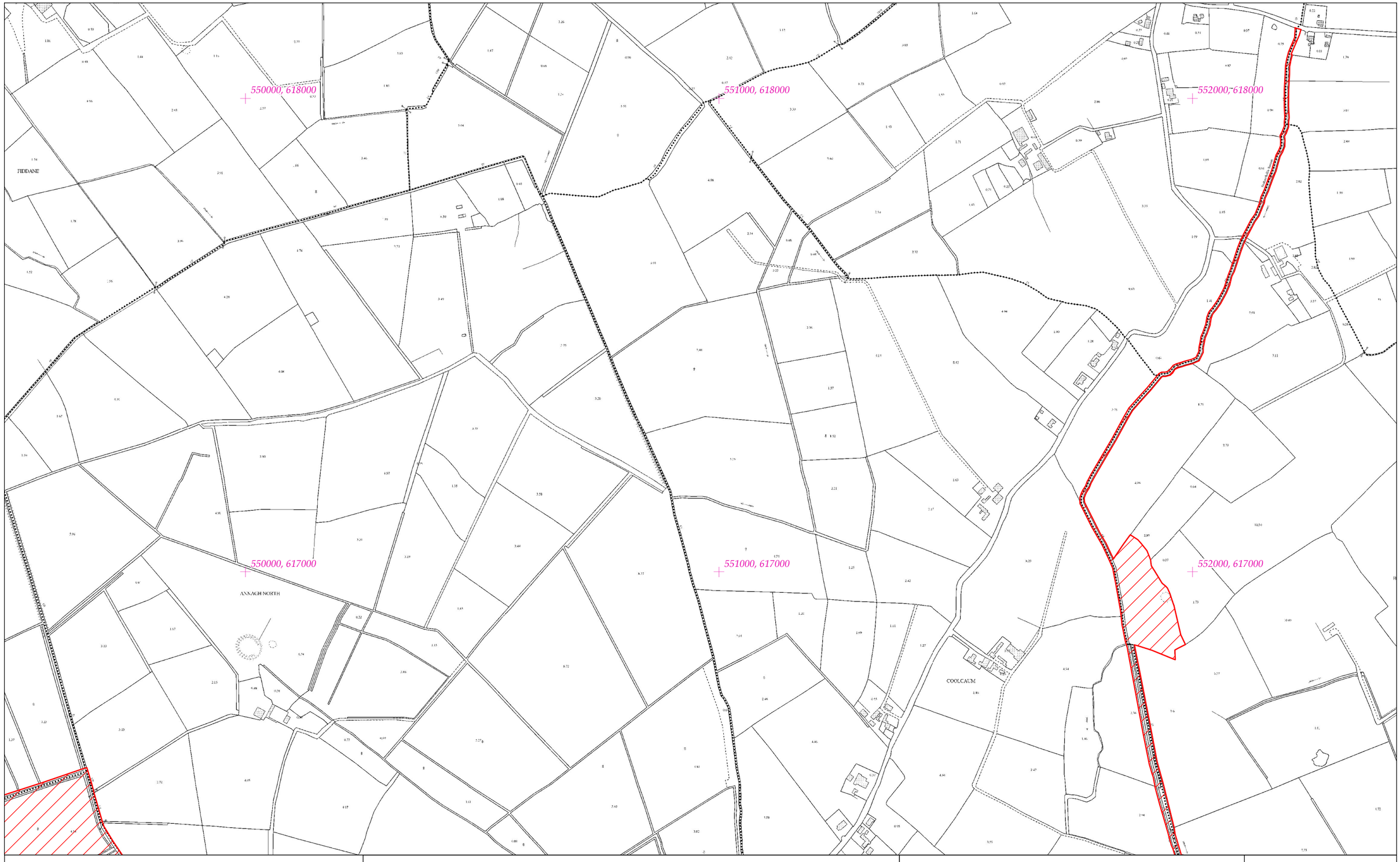

Rialachán 4(1)(b) / Regulation 4(1)(b)

Leathanach 12 de 386 (Co. Chorcaí, Co. Chiarraí, Co. Luimnigh, Co. Thiobraid Árann agus Co. Phort Láirge)
Page 12 of 386 (Co. Cork, Co. Kerry, Co. Limerick, Co. Tipperary and Co. Waterford)

LIMISTÉAR FAOI CHAOMHNÚ SPEISIALTA
SPECIAL AREA OF CONSERVATION

© Rannán Náisiúnta Mapála de Thailte Éireann. Gach ceart ar cosaint. Uimhir Ceadúnais CYAL50351092.
© National Mapping Division of Tailte Éireann . All rights reserved. Licence number CYAL50351092.
Córas Comhordanáidí: Trasteilgean Mercator na hÉireann / Co-ordinate System: Irish Transverse Mercator.

LCS na Dubhabhann (Corcaigh/Port Láirge) Blackwater River (Cork/Waterford) SAC

1:5000 O.S. TILE 5538b 12 of 386 Uimhir Bhileog Innéacs/ Index Sheet Number: 2

0 0.5km

Scála / Scale 1:7,500

SITE CODE 002170

Leagan / Version: 3.03

Arna chló an / Printed on: 24/10/2024

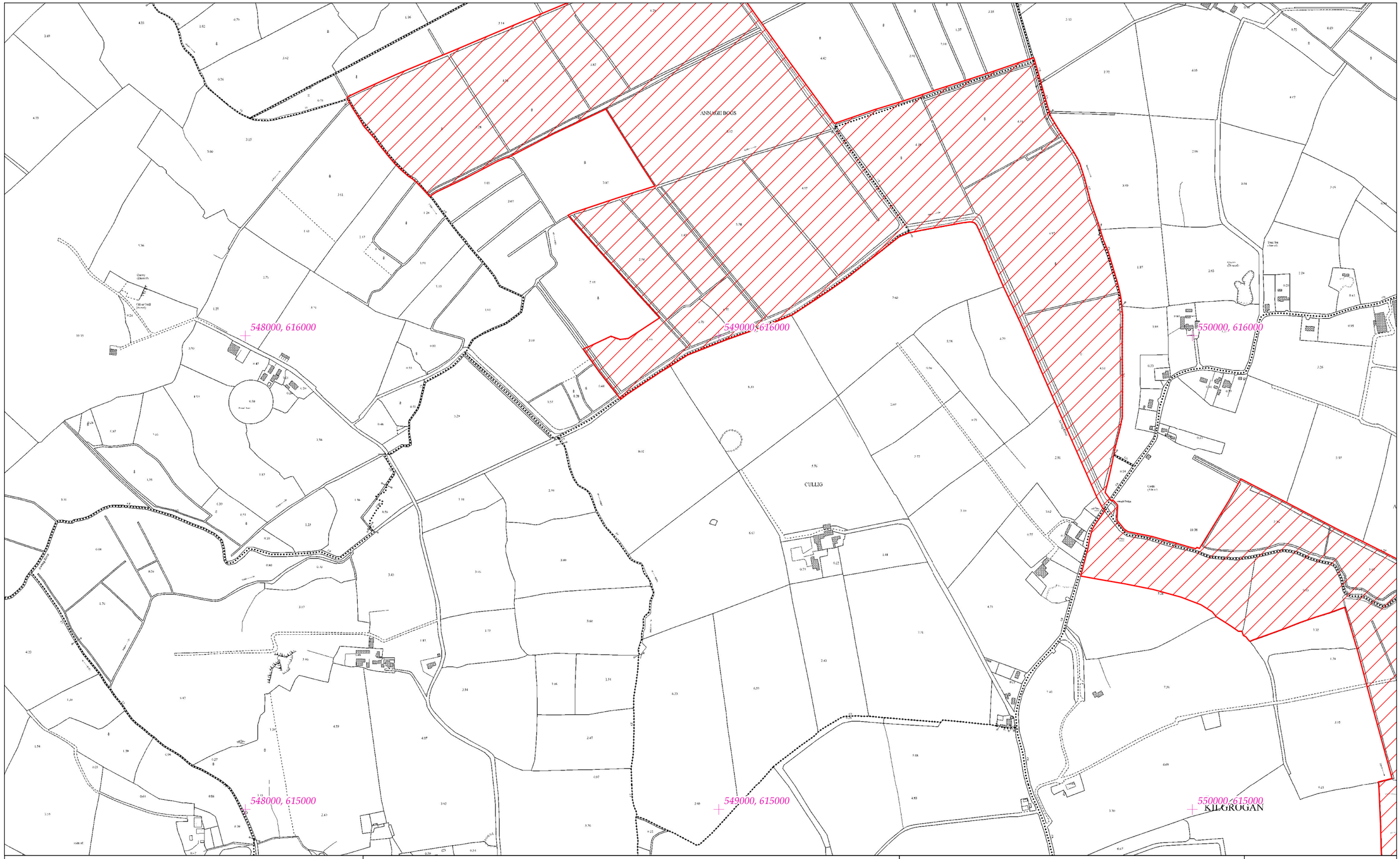

Rialachán 4(1)(b) / Regulation 4(1)(b)

Leathanach 13 de 386 (Co. Chorcaí, Co. Chiarraí, Co. Luimnigh, Co. Thiobraid Árann agus Co. Phort Láirge)

Page 13 of 386 (Co. Cork, Co. Kerry, Co. Limerick, Co. Tipperary and Co. Waterford)

LIMISTÉAR FAOI CHAOMHNÚ SPEISIALTA
SPECIAL AREA OF CONSERVATION

© Rannán Náisiúnta Mapála de Thailte Éireann. Gach ceart ar cosaint. Uimhir Ceadúnais CYAL50351092.
© National Mapping Division of Tailte Éireann . All rights reserved. Licence number CYAL50351092.
Córas Comhordanáidí: Trasteilgean Mercator na hÉireann / Co-ordinate System: Irish Transverse Mercator.

LCS na Dubhabhann (Corcaigh/Port Láirge) Blackwater River (Cork/Waterford) SAC

1:5000 O.S. TILE 5538c 13 of 386 Uimhir Bhileog Innéacs/ Index Sheet Number: 2

0 0.5km

Scála / Scale 1:7,500

SITE CODE 002170

Leagan / Version: 3.03

Arna chló an / Printed on: 24/10/2024

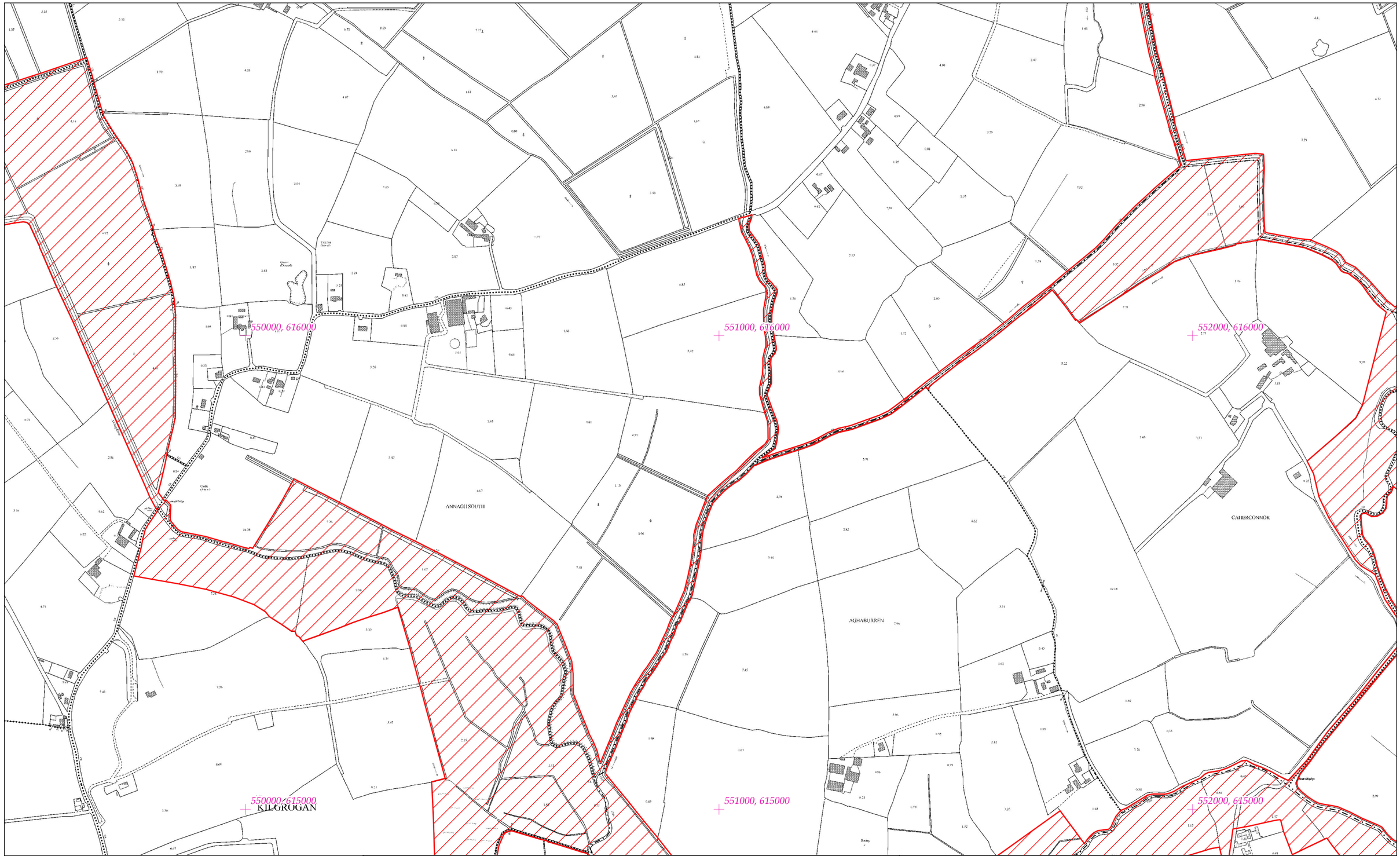

Rialachán 4(1)(b) / Regulation 4(1)(b)

Leathanach 14 de 386 (Co. Chorcaí, Co. Chiarraí, Co. Luimnigh, Co. Thiobraid Árann agus Co. Phort Láirge)
Page 14 of 386 (Co. Cork, Co. Kerry, Co. Limerick, Co. Tipperary and Co. Waterford)

LIMISTÉAR FAOI CHAOMHNÚ SPEISIALTA
SPECIAL AREA OF CONSERVATION

© Rannán Náisiúnta Mapála de Thailte Éireann. Gach ceart ar cosaint. Uimhir Ceadúnais CYAL50351092.
© National Mapping Division of Tailte Éireann . All rights reserved. Licence number CYAL50351092.
Córas Comhordanáidí: Trasteilgean Mercator na hÉireann / Co-ordinate System: Irish Transverse Mercator.

LCS na Dubhabhann (Corcaigh/Port Láirge)
Blackwater River (Cork/Waterford) SAC

1:5000 O.S. TILE 5538d 14 of 386 Uimhir Bhileog Innéacs/ Index Sheet Number: 2

0 0.5km

Scála / Scale 1:7,500

SITE CODE
002170

Leagan / Version: 3.03

Arna chló an / Printed on: 24/10/2024

552000, 618000

553000, 618000

554000, 618000

BALLYNADRIDEEN

552000, 617000

553000, 617000

554000, 617000

BALLYRO

DOLCAUM

DROMIN

Rialachán 4(1)(b) / Regulation 4(1)(b)

Leathanach 15 de 386 (Co. Chorcaí, Co. Chiarraí, Co. Luimnigh, Co. Thiobraid Árann agus Co. Phort Láirge)

Page 15 of 386 (Co. Cork, Co. Kerry, Co. Limerick, Co. Tipperary and Co. Waterford)

LIMISTÉAR FAOI CHAOMHNÚ SPEISIALTA
SPECIAL AREA OF CONSERVATION

© Rannán Náisiúnta Mapála de Thailte Éireann. Gach ceart ar cosaint. Uimhir Ceadúnais CYAL50351092.
© National Mapping Division of Tailte Éireann . All rights reserved. Licence number CYAL50351092.
Córas Comhordanáidí: Trasteilgean Mercator na hÉireann / Co-ordinate System: Irish Transverse Mercator.

LCS na Dubhabhann (Corcaigh/Port Láirge)
Blackwater River (Cork/Waterford) SAC

1:5000 O.S. TILE 5539a 15 of 386 Uimhir Bhileog Innéacs/ Index Sheet Number: 2

0 0.5km

Scála / Scale 1:7,500

SITE CODE
002170

Leagan / Version: 3.03

Arna chló an / Printed on: 24/10/2024

554000, 618000

555000, 618000

556000, 618000

NEWTOWN
(ED Ardskeagh)

BALLYCOSKERY

554000, 617000

CASTLEWRIXON

555000, 617000

556000, 617000

Rialachán 4(1)(b) / Regulation 4(1)(b)

Leathanach 16 de 386 (Co. Chorcaí, Co. Chiarraí, Co. Luimnigh, Co. Thiobraid Árann agus Co. Phort Láirge)
Page 16 of 386 (Co. Cork, Co. Kerry, Co. Limerick, Co. Tipperary and Co. Waterford)

LIMISTÉAR FAOI CHAOMHNÚ SPEISIALTA
SPECIAL AREA OF CONSERVATION

© Rannán Náisiúnta Mapála de Thailte Éireann. Gach ceart ar cosaint. Uimhir Ceadúnais CYAL50351092.
© National Mapping Division of Tailte Éireann . All rights reserved. Licence number CYAL50351092.
Córas Comhordanáidí: Trasteilgean Mercator na hÉireann / Co-ordinate System: Irish Transverse Mercator.

LCS na Dubhabhann (Corcaigh/Port Láirge)
Blackwater River (Cork/Waterford) SAC

1:5000 O.S. TILE 5539b 16 of 386 Uimhir Bhileog Innéacs/ Index Sheet Number: 2

SITE CODE
002170

0 0.5km

Scála / Scale 1:7,500

Leagan / Version: 3.03

Arna chló an / Printed on: 24/10/2024

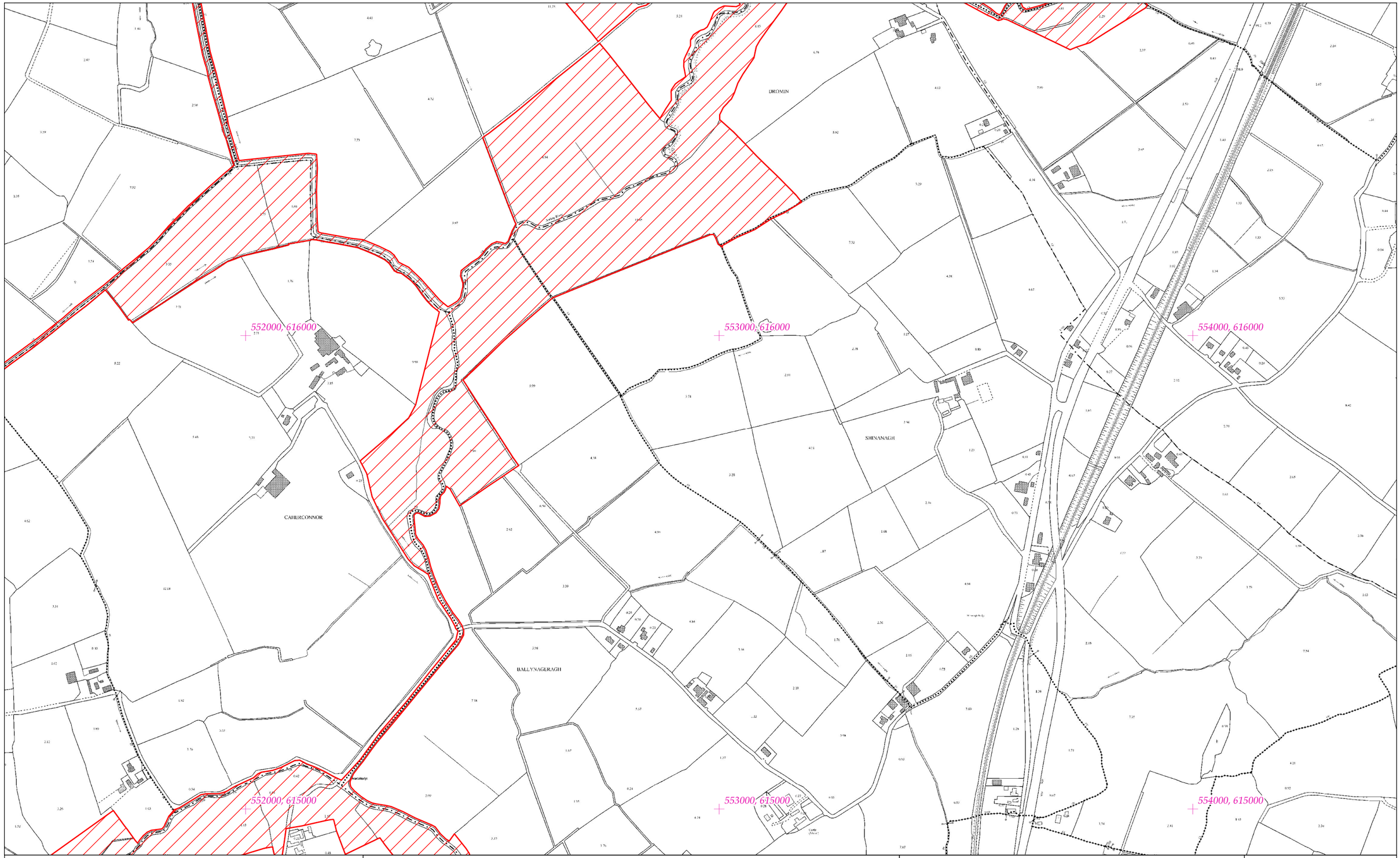

Rialachán 4(1)(b) / Regulation 4(1)(b)

Leathanach 17 de 386 (Co. Chorcaí, Co. Chiarraí, Co. Luimnigh, Co. Thiobraid Árann agus Co. Phort Láirge)
Page 17 of 386 (Co. Cork, Co. Kerry, Co. Limerick, Co. Tipperary and Co. Waterford)

LIMISTÉAR FAOI CHAOMHNÚ SPEISIALTA
SPECIAL AREA OF CONSERVATION

© Rannán Náisiúnta Mapála de Thailte Éireann. Gach ceart ar cosaint. Uimhir Ceadúnais CYAL50351092.
© National Mapping Division of Tailte Éireann . All rights reserved. Licence number CYAL50351092.
Córas Comhordanáidí: Trasteilgean Mercator na hÉireann / Co-ordinate System: Irish Transverse Mercator.

LCS na Dubhabhann (Corcaigh/Port Láirge)
Blackwater River (Cork/Waterford) SAC

1:5000 O.S. TILE 5539c 17 of 386 Uimhir Bhileog Innéacs/ Index Sheet Number: 2

0 0.5km

Scála / Scale 1:7,500

SITE CODE
002170

Leagan / Version: 3.03

Arna chló an / Printed on: 24/10/2024

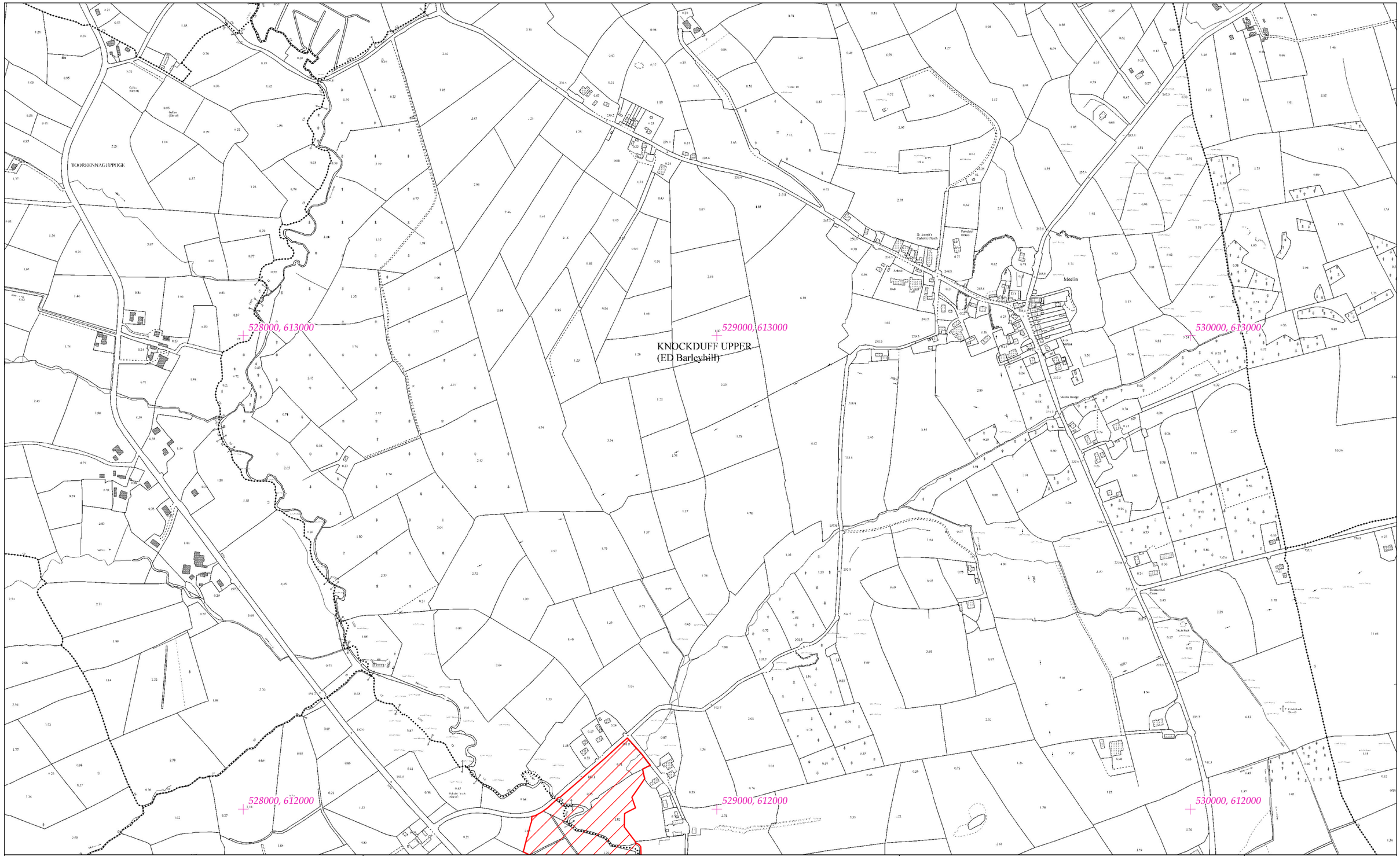

Rialachán 4(1)(b) / Regulation 4(1)(b)

Leathanach 18 de 386 (Co. Chorcaí, Co. Chiarraí, Co. Luimnigh, Co. Thiobraid Árann agus Co. Phort Láirge)

Page 18 of 386 (Co. Cork, Co. Kerry, Co. Limerick, Co. Tipperary and Co. Waterford)

LIMISTÉAR FAOI CHAOMHNÚ SPEISIALTA
SPECIAL AREA OF CONSERVATION

LCS na Dubhabhann (Corcaigh/Port Láirge)
Blackwater River (Cork/Waterford) SAC

1:5000 O.S. TILE 5599c 18 of 386 Uimhir Bhileog Innéacs/ Index Sheet Number: 1

SITE CODE
002170

© Rannán Náisiúnta Mapála de Thailte Éireann. Gach ceart ar cosaint. Uimhir Ceadúnais CYAL50351092.
© National Mapping Division of Tailte Éireann . All rights reserved. Licence number CYAL50351092.
Córas Comhordanáidí: Trasteilgean Mercator na hÉireann / Co-ordinate System: Irish Transverse Mercator.

0 0.5km

Scála / Scale 1:7,500

Leagan / Version: 3.03

Arna chló an / Printed on: 24/10/2024

538000, 615000

539000, 615000

540000, 615000

538000, 614000

539000, 614000

540000, 614000

KNOCKANEGLASS EAST

KNOCKANEGLASS WEST

KNOCKNAMUCK

CURRALEAGH

GLANYCUMMANE LOWER

FREEMOUNT

Freemount

UND

Rialachán 4(1)(b) / Regulation 4(1)(b)

Leathanach 19 de 386 (Co. Chorcaí, Co. Chiarraí, Co. Luimnigh, Co. Thiobraid Árann agus Co. Phort Láirge)

Page 19 of 386 (Co. Cork, Co. Kerry, Co. Limerick, Co. Tipperary and Co. Waterford)

LIMISTÉAR FAOI CHAOMHNÚ SPEISIALTA
SPECIAL AREA OF CONSERVATION

LCS na Dubhabhann (Corcaigh/Port Láirge)
Blackwater River (Cork/Waterford) SAC

1:5000 O.S. TILE 5601b 19 of 386 Uimhir Bhileog Innéacs/ Index Sheet Number: 1

SITE CODE
002170

© Rannán Náisiúnta Mapála de Thailte Éireann. Gach ceart ar cosaint. Uimhir Ceadúnais CYAL50351092.
© National Mapping Division of Tailte Éireann . All rights reserved. Licence number CYAL50351092.
Córas Comhordanáidí: Trasteilgean Mercator na hÉireann / Co-ordinate System: Irish Transverse Mercator.

0 0.5km

Scála / Scale 1:7,500

Leagan / Version: 3.03

Arna chló an / Printed on: 24/10/2024

GLANYCUMMANE LOWER

GORTNASCREGGA

538000, 613000

539000, 613000

540000, 613000

538000, 612000

539000, 612000

540000, 612000

Rialachán 4(1)(b) / Regulation 4(1)(b)

Leathanach 20 de 386 (Co. Chorcaí, Co. Chiarraí, Co. Luimnigh, Co. Thiobraid Árann agus Co. Phort Láirge)

Page 20 of 386 (Co. Cork, Co. Kerry, Co. Limerick, Co. Tipperary and Co. Waterford)

LIMISTÉAR FAOI CHAOMHNÚ SPEISIALTA
SPECIAL AREA OF CONSERVATION

© Rannán Náisiúnta Mapála de Thailte Éireann. Gach ceart ar cosaint. Uimhir Ceadúnais CYAL50351092.
© National Mapping Division of Tailte Éireann . All rights reserved. Licence number CYAL50351092.
Córas Comhordanáidí: Trasteilgean Mercator na hÉireann / Co-ordinate System: Irish Transverse Mercator.

LCS na Dubhabhann (Corcaigh/Port Láirge)
Blackwater River (Cork/Waterford) SAC

1:5000 O.S. TILE 5601d 20 of 386 Uimhir Bhileog Innéacs/ Index Sheet Number: 1

0 0.5km

Scála / Scale 1:7,500

SITE CODE
002170

Leagan / Version: 3.03

Arna chló an / Printed on: 24/10/2024

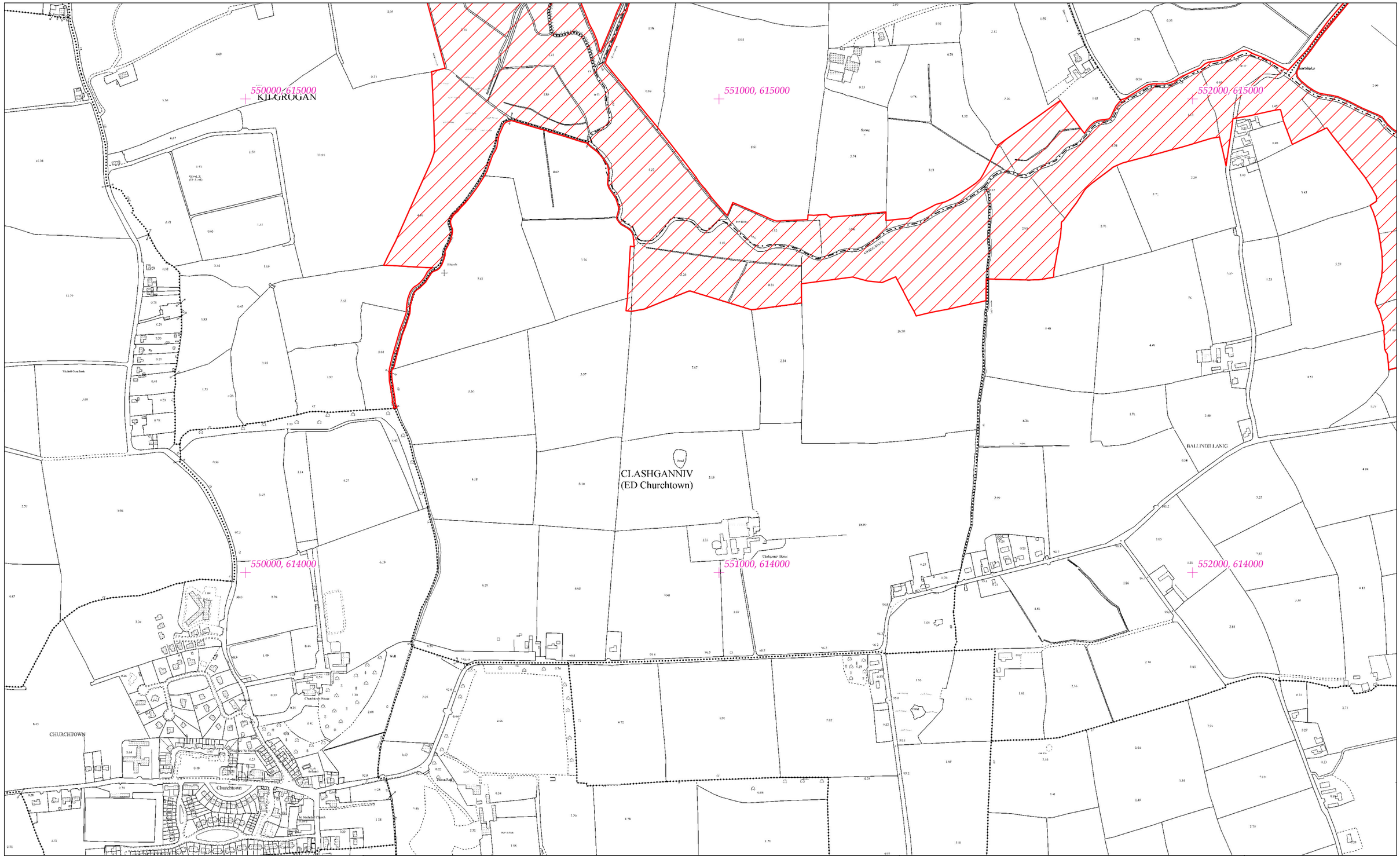

Rialachán 4(1)(b) / Regulation 4(1)(b)

Leathanach 21 de 386 (Co. Chorcaí, Co. Chiarraí, Co. Luimnigh, Co. Thiobraid Árann agus Co. Phort Láirge)

Page 21 of 386 (Co. Cork, Co. Kerry, Co. Limerick, Co. Tipperary and Co. Waterford)

LIMISTÉAR FAOI CHAOMHNÚ SPEISIALTA
SPECIAL AREA OF CONSERVATION

© Rannán Náisiúnta Mapála de Thailte Éireann. Gach ceart ar cosaint. Uimhir Ceadúnais CYAL50351092.
© National Mapping Division of Tailte Éireann . All rights reserved. Licence number CYAL50351092.
Córas Comhordanáidí: Trasteilgean Mercator na hÉireann / Co-ordinate System: Irish Transverse Mercator.

LCS na Dubhabhann (Corcaigh/Port Láirge)
Blackwater River (Cork/Waterford) SAC

1:5000 O.S. TILE 5604b 21 of 386 Uimhir Bhileog Innéacs/ Index Sheet Number: 2

0 0.5km

Scála / Scale 1:7,500

SITE CODE
002170

Leagan / Version: 3.03

Arna chló an / Printed on: 24/10/2024

552000, 615000

553000, 615000

554000, 615000

552000, 614000

553000, 614000

554000, 614000

BALLYNDILLANG

IMPHRICK

LISBALLYLI

Rialachán 4(1)(b) / Regulation 4(1)(b)

Leathanach 22 de 386 (Co. Chorcaí, Co. Chiarraí, Co. Luimnigh, Co. Thiobraid Árann agus Co. Phort Láirge)

Page 22 of 386 (Co. Cork, Co. Kerry, Co. Limerick, Co. Tipperary and Co. Waterford)

LIMISTÉAR FAOI CHAOMHNÚ SPEISIALTA
SPECIAL AREA OF CONSERVATION

© Rannán Náisiúnta Mapála de Thailte Éireann. Gach ceart ar cosaint. Uimhir Ceadúnais CYAL50351092.
© National Mapping Division of Tailte Éireann . All rights reserved. Licence number CYAL50351092.
Córas Comhordanáidí: Trasteilgean Mercator na hÉireann / Co-ordinate System: Irish Transverse Mercator.

LCS na Dubhabhann (Corcaigh/Port Láirge)
Blackwater River (Cork/Waterford) SAC

1:5000 O.S. TILE 5605a 22 of 386 Uimhir Bhileog Innéacs/ Index Sheet Number: 2

SITE CODE
002170

0 0.5km

Scála / Scale 1:7,500

Leagan / Version: 3.03

Arna chló an / Printed on: 24/10/2024

554000, 615000

555000, 615000

556000, 615000

554000, 614000

555000, 614000

556000, 614000

LISBALLYLIAY

Rialachán 4(1)(b) / Regulation 4(1)(b)

Leathanach 23 de 386 (Co. Chorcaí, Co. Chiarraí, Co. Luimnigh, Co. Thiobraid Árann agus Co. Phort Láirge)

Page 23 of 386 (Co. Cork, Co. Kerry, Co. Limerick, Co. Tipperary and Co. Waterford)

LIMISTÉAR FAOI CHAOMHNÚ SPEISIALTA
SPECIAL AREA OF CONSERVATION

© Rannán Náisiúnta Mapála de Thailte Éireann. Gach ceart ar cosaint. Uimhir Ceadúnais CYAL50351092.
© National Mapping Division of Tailte Éireann . All rights reserved. Licence number CYAL50351092.
Córas Comhordanáidí: Trasteilgean Mercator na hÉireann / Co-ordinate System: Irish Transverse Mercator.

LCS na Dubhabhann (Corcaigh/Port Láirge)
Blackwater River (Cork/Waterford) SAC

1:5000 O.S. TILE 5605b 23 of 386 Uimhir Bhileog Innéacs/ Index Sheet Number: 2

0 0.5km

Scála / Scale 1:7,500

SITE CODE
002170

Leagan / Version: 3.03

Arna chló an / Printed on: 24/10/2024

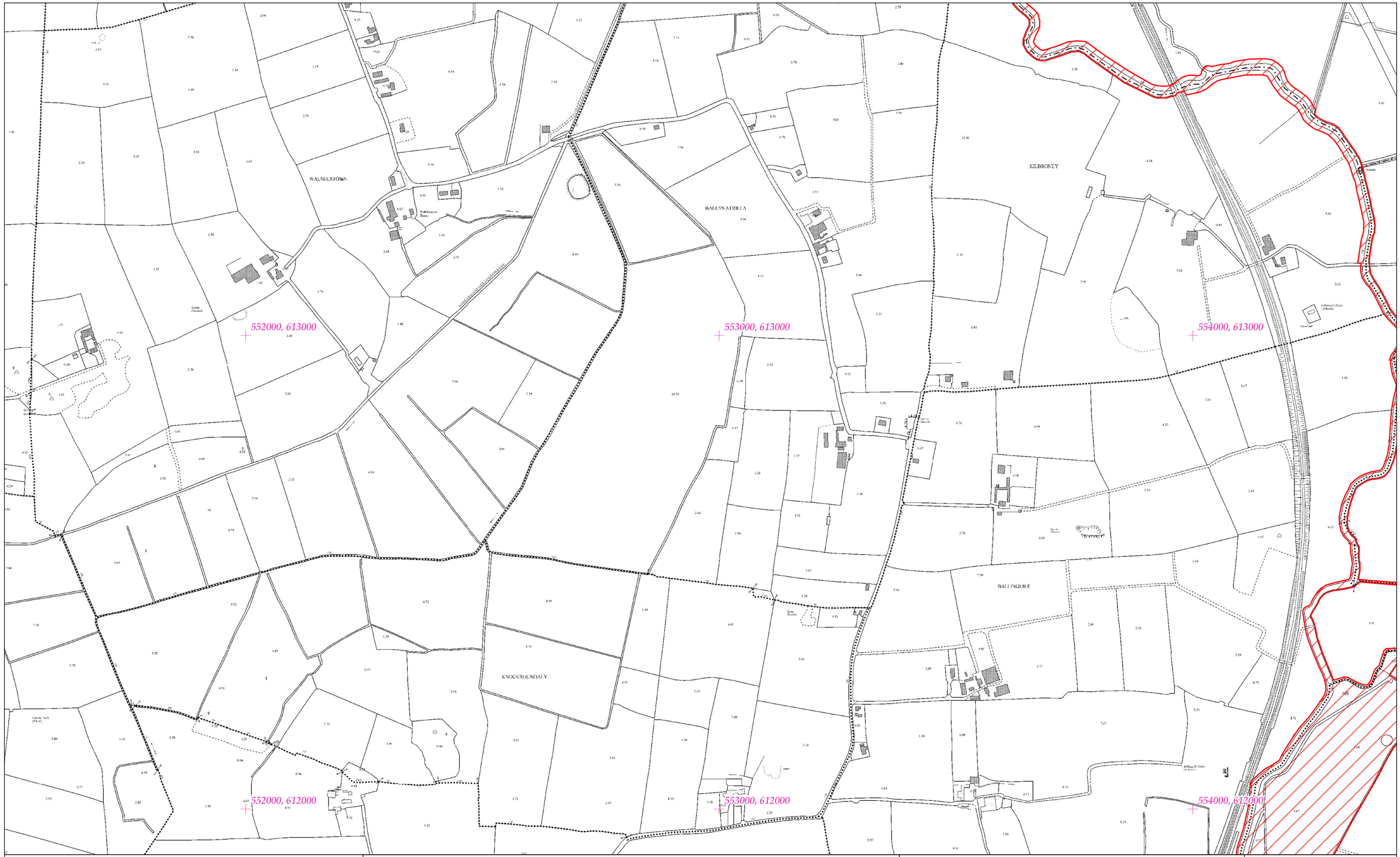

Rialachán 4(1)(b) / Regulation 4(1)(b)

Leathanach 24 de 386 (Co. Chorcaí, Co. Chiarraí, Co. Luimnigh, Co. Thiobraid Árann agus Co. Phort Láirge)
Page 24 of 386 (Co. Cork, Co. Kerry, Co. Limerick, Co. Tipperary and Co. Waterford)

LIMISTÉAR FAOI CHAOMHNÚ SPEISIALTA
SPECIAL AREA OF CONSERVATION

© Rannán Náisiúnta Mapála de Thailte Éireann. Gach ceart ar cosaint. Uimhir Ceadúnais CYAL50351092.
© National Mapping Division of Tailte Éireann . All rights reserved. Licence number CYAL50351092.
Córas Comhordanáidí: Trasteilgean Mercator na hÉireann / Co-ordinate System: Irish Transverse Mercator.

LCS na Dubhabhann (Corcaigh/Port Láirge)
Blackwater River (Cork/Waterford) SAC

1:5000 O.S. TILE 5605c 24 of 386 Uimhir Bhileog Innéacs/ Index Sheet Number: 2

0 0.5km

Scála / Scale 1:7,500

SITE CODE
002170

Leagan / Version: 3.03

Arna chló an / Printed on: 24/10/2024

KILBRONEY

BALLINGUILE

VELVETSTOWN

554000, 613000

555000, 613000

556000, 613000

554000, 612000

555000, 612000

556000, 612000

Baile an Bhoilbhéacaigh
Velvetstown

110Kv

Rialachán 4(1)(b) / Regulation 4(1)(b)

Leathanach 25 de 386 (Co. Chorcaí, Co. Chiarraí, Co. Luimnigh, Co. Thiobraid Árann agus Co. Phort Láirge)
Page 25 of 386 (Co. Cork, Co. Kerry, Co. Limerick, Co. Tipperary and Co. Waterford)

LIMISTÉAR FAOI CHAOMHNÚ SPEISIALTA
SPECIAL AREA OF CONSERVATION

© Rannán Náisiúnta Mapála de Thailte Éireann. Gach ceart ar cosaint. Uimhir Ceadúnais CYAL50351092.
© National Mapping Division of Tailte Éireann . All rights reserved. Licence number CYAL50351092.
Córas Comhordanáidí: Trasteilgean Mercator na hÉireann / Co-ordinate System: Irish Transverse Mercator.

LCS na Dubhabhann (Corcaigh/Port Láirge) Blackwater River (Cork/Waterford) SAC

1:5000 O.S. TILE 5605d 25 of 386 Uimhir Bhileog Innéacs/ Index Sheet Number: 2

0 0.5km

Scála / Scale 1:7,500

SITE CODE 002170

Leagan / Version: 3.03

Arna chló an / Printed on: 24/10/2024

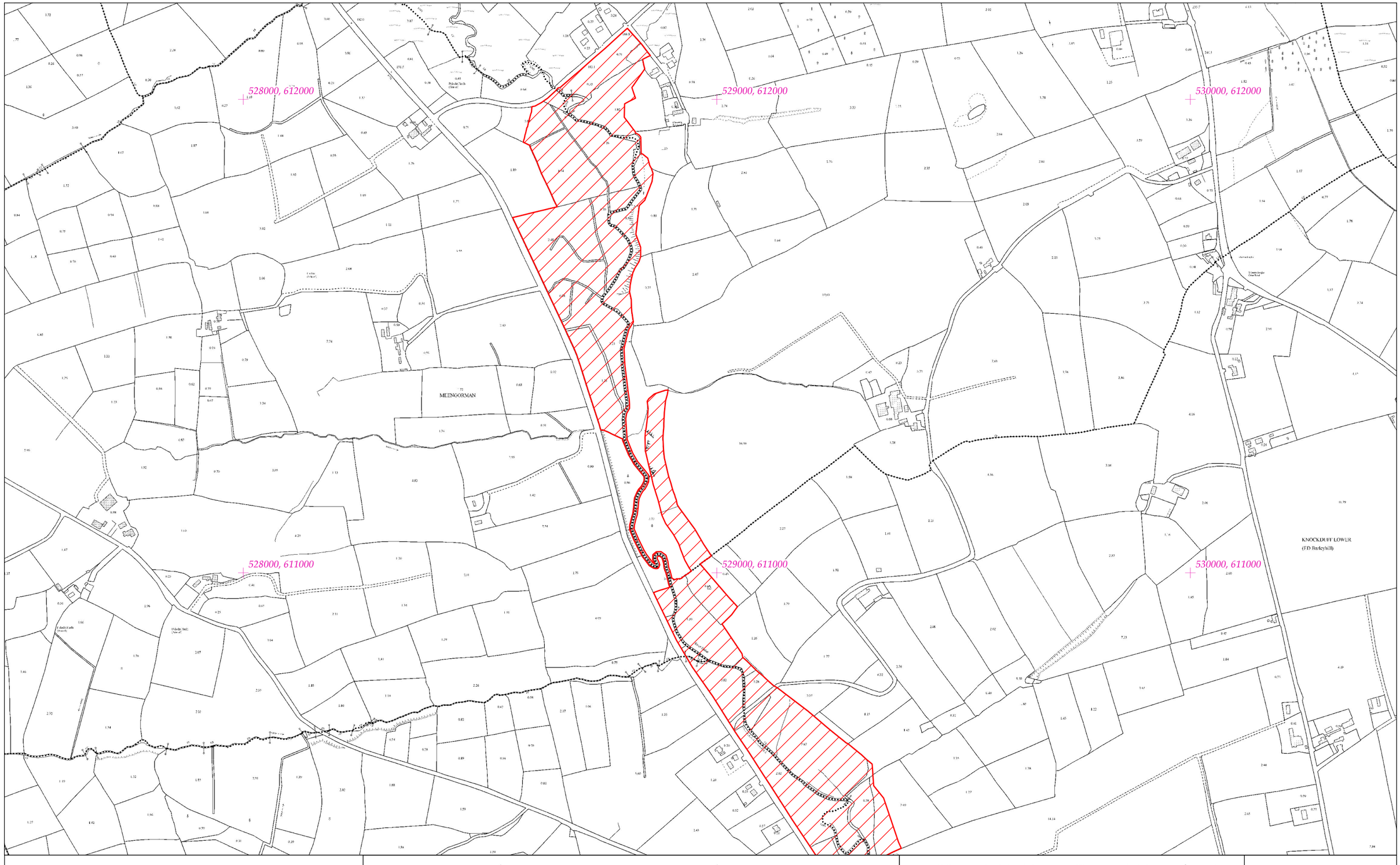

Rialachán 4(1)(b) / Regulation 4(1)(b)

Leathanach 26 de 386 (Co. Chorcaí, Co. Chiarraí, Co. Luimnigh, Co. Thiobraid Árann agus Co. Phort Láirge)

Page 26 of 386 (Co. Cork, Co. Kerry, Co. Limerick, Co. Tipperary and Co. Waterford)

LIMISTÉAR FAOI CHAOMHNÚ SPEISIALTA
SPECIAL AREA OF CONSERVATION

© Rannán Náisiúnta Mapála de Thailte Éireann. Gach ceart ar cosaint. Uimhir Ceadúnais CYAL50351092.
© National Mapping Division of Tailte Éireann . All rights reserved. Licence number CYAL50351092.
Córas Comhordanáidí: Trasteilgean Mercator na hÉireann / Co-ordinate System: Irish Transverse Mercator.

LCS na Dubhabhann (Corcaigh/Port Láirge) Blackwater River (Cork/Waterford) SAC

1:5000 O.S. TILE 5669a 26 of 386 Uimhir Bhileog Innéacs/ Index Sheet Number: 1

0 0.5km

Scála / Scale 1:7,500

SITE CODE 002170

Leagan / Version: 3.03

Arna chló an / Printed on: 24/10/2024

528000, 610000

529000, 610000

530000, 610000

MFFNS
(ED Glenlara)

528000, 609000

529000, 609000

530000, 609000

Rialachán 4(1)(b) / Regulation 4(1)(b)

Leathanach 27 de 386 (Co. Chorcaí, Co. Chiarraí, Co. Luimnigh, Co. Thiobraid Árann agus Co. Phort Láirge)

Page 27 of 386 (Co. Cork, Co. Kerry, Co. Limerick, Co. Tipperary and Co. Waterford)

LIMISTÉAR FAOI CHAOMHNÚ SPEISIALTA
SPECIAL AREA OF CONSERVATION

© Rannán Náisiúnta Mapála de Thailte Éireann. Gach ceart ar cosaint. Uimhir Ceadúnais CYAL50351092.
© National Mapping Division of Tailte Éireann . All rights reserved. Licence number CYAL50351092.
Córas Comhordanáidí: Trasteilgean Mercator na hÉireann / Co-ordinate System: Irish Transverse Mercator.

LCS na Dubhabhann (Corcaigh/Port Láirge)
Blackwater River (Cork/Waterford) SAC

1:5000 O.S. TILE 5669c 27 of 386 Uimhir Bhileog Innéacs/ Index Sheet Number: 1

0 0.5km

Scála / Scale 1:7,500

SITE CODE
002170

Leagan / Version: 3.03

Arna chló an / Printed on: 24/10/2024

538000, 612000

539000, 612000

540000, 612000

538000, 611000

539000, 611000

540000, 611000

KILKNOCKANE

CURRAHEEN

Rialachán 4(1)(b) / Regulation 4(1)(b)

Leathanach 28 de 386 (Co. Chorcaí, Co. Chiarraí, Co. Luimnigh, Co. Thiobraid Árann agus Co. Phort Láirge)

Page 28 of 386 (Co. Cork, Co. Kerry, Co. Limerick, Co. Tipperary and Co. Waterford)

LIMISTÉAR FAOI CHAOMHNÚ SPEISIALTA
SPECIAL AREA OF CONSERVATION

© Rannán Náisiúnta Mapála de Thailte Éireann. Gach ceart ar cosaint. Uimhir Ceadúnais CYAL50351092.
© National Mapping Division of Tailte Éireann . All rights reserved. Licence number CYAL50351092.
Córas Comhordanáidí: Trasteilgean Mercator na hÉireann / Co-ordinate System: Irish Transverse Mercator.

LCS na Dubhabhann (Corcaigh/Port Láirge)
Blackwater River (Cork/Waterford) SAC

1:5000 O.S. TILE 5671b 28 of 386 Uimhir Bhileog Innéacs/ Index Sheet Number: 1

0 0.5km

Scála / Scale 1:7,500

SITE CODE
002170

Leagan / Version: 3.03

Arna chló an / Printed on: 24/10/2024

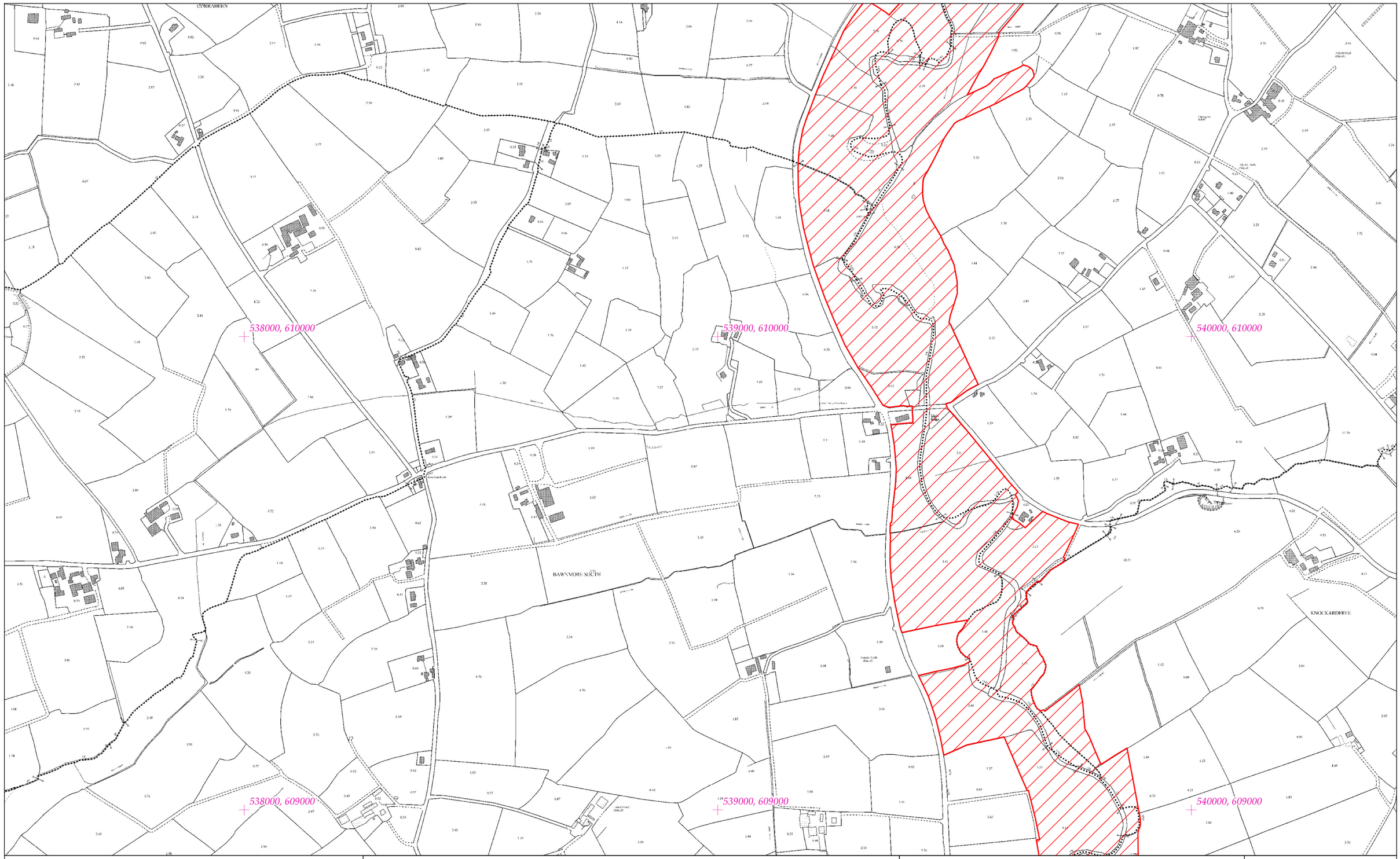

Rialachán 4(1)(b) / Regulation 4(1)(b)

Leathanach 29 de 386 (Co. Chorcaí, Co. Chiarraí, Co. Luimnigh, Co. Thiobraid Árann agus Co. Phort Láirge)

Page 29 of 386 (Co. Cork, Co. Kerry, Co. Limerick, Co. Tipperary and Co. Waterford)

LIMISTÉAR FAOI CHAOMHNÚ SPEISIALTA
SPECIAL AREA OF CONSERVATION

© Rannán Náisiúnta Mapála de Thailte Éireann. Gach ceart ar cosaint. Uimhir Ceadúnais CYAL50351092.
© National Mapping Division of Tailte Éireann . All rights reserved. Licence number CYAL50351092.
Córas Comhordanáidí: Trasteilgean Mercator na hÉireann / Co-ordinate System: Irish Transverse Mercator.

LCS na Dubhabhann (Corcaigh/Port Láirge) Blackwater River (Cork/Waterford) SAC

1:5000 O.S. TILE 5671d 29 of 386 Uimhir Bhileog Innéacs/ Index Sheet Number: 1

0 0.5km

Scála / Scale 1:7,500

SITE CODE 002170

Leagan / Version: 3.03

Arna chló an / Printed on: 24/10/2024

552000, 612000

553000, 612000

554000, 612000

552000, 611000

553000, 611000

554000, 611000

TEMPLECONNELL

LISKELLY

BALLYVORISHEEN

JORDANSTOWN

Rialachán 4(1)(b) / Regulation 4(1)(b)

Leathanach 30 de 386 (Co. Chorcaí, Co. Chiarraí, Co. Luimnigh, Co. Thiobraid Árann agus Co. Phort Láirge)

Page 30 of 386 (Co. Cork, Co. Kerry, Co. Limerick, Co. Tipperary and Co. Waterford)

LIMISTÉAR FAOI CHAOMHNÚ SPEISIALTA
SPECIAL AREA OF CONSERVATION

© Rannán Náisiúnta Mapála de Thailte Éireann. Gach ceart ar cosaint. Uimhir Ceadúnais CYAL50351092.
© National Mapping Division of Tailte Éireann . All rights reserved. Licence number CYAL50351092.
Córas Comhordanáidí: Trasteilgean Mercator na hÉireann / Co-ordinate System: Irish Transverse Mercator.

LCS na Dubhabhann (Corcaigh/Port Láirge)
Blackwater River (Cork/Waterford) SAC

1:5000 O.S. TILE 5675a 30 of 386 Uimhir Bhileog Innéacs/ Index Sheet Number: 2

SITE CODE
002170

0 0.5km

Scála / Scale 1:7,500

Leagan / Version: 3.03

Arna chló an / Printed on: 24/10/2024

554000, 612000

555000, 612000

556000, 612000

Baile an Bhoilbhéacaigh
Velvetstown

554000, 611000

555000, 611000

556000, 611000

RATHCLARE

SPITAL

Rialachán 4(1)(b) / Regulation 4(1)(b)

Leathanach 31 de 386 (Co. Chorcaí, Co. Chiarraí, Co. Luimnigh, Co. Thiobraid Árann agus Co. Phort Láirge)

Page 31 of 386 (Co. Cork, Co. Kerry, Co. Limerick, Co. Tipperary and Co. Waterford)

LIMISTÉAR FAOI CHAOMHNÚ SPEISIALTA
SPECIAL AREA OF CONSERVATION

© Rannán Náisiúnta Mapála de Thailte Éireann. Gach ceart ar cosaint. Uimhir Ceadúnais CYAL50351092.
© National Mapping Division of Tailte Éireann . All rights reserved. Licence number CYAL50351092.
Córas Comhordanáidí: Trasteilgean Mercator na hÉireann / Co-ordinate System: Irish Transverse Mercator.

LCS na Dubhabhann (Corcaigh/Port Láirge) Blackwater River (Cork/Waterford) SAC

1:5000 O.S. TILE 5675b 31 of 386 Uimhir Bhileog Innéacs/ Index Sheet Number: 2

0 0.5km

Scála / Scale 1:7,500

SITE CODE 002170

Leagan / Version: 3.03

Arna chló an / Printed on: 24/10/2024

552000, 610000

553000, 610000

554000, 610000

BREGOGE

CREGGANE

CLASHNABUTTRY

552000, 609000

553000, 609000

554000, 609000

Rialachán 4(1)(b) / Regulation 4(1)(b)

Leathanach 32 de 386 (Co. Chorcaí, Co. Chiarraí, Co. Luimnigh, Co. Thiobraid Árann agus Co. Phort Láirge)

Page 32 of 386 (Co. Cork, Co. Kerry, Co. Limerick, Co. Tipperary and Co. Waterford)

LIMISTÉAR FAOI CHAOMHNÚ SPEISIALTA
SPECIAL AREA OF CONSERVATION

© Rannán Náisiúnta Mapála de Thailte Éireann. Gach ceart ar cosaint. Uimhir Ceadúnais CYAL50351092.
© National Mapping Division of Tailte Éireann . All rights reserved. Licence number CYAL50351092.
Córas Comhordanáidí: Trasteilgean Mercator na hÉireann / Co-ordinate System: Irish Transverse Mercator.

LCS na Dubhabhann (Corcaigh/Port Láirge) Blackwater River (Cork/Waterford) SAC

1:5000 O.S. TILE 5675c 32 of 386 Uimhir Bhileog Innéacs/ Index Sheet Number: 2

0 0.5km

Scála / Scale 1:7,500

SITE CODE 002170

Leagan / Version: 3.03

Arna chló an / Printed on: 24/10/2024

554000, 610000

555000, 610000

556000, 610000

554000, 609000

555000, 609000

556000, 610000

LACKAROE
(ED Buttevant)

LACKFRANCIS

LOUGHRAGLE

BUTTEVANT

GANE

Rialachán 4(1)(b) / Regulation 4(1)(b)

Leathanach 33 de 386 (Co. Chorcaí, Co. Chiarraí, Co. Luimnigh, Co. Thiobraid Árann agus Co. Phort Láirge)

Page 33 of 386 (Co. Cork, Co. Kerry, Co. Limerick, Co. Tipperary and Co. Waterford)

LIMISTÉAR FAOI CHAOMHNÚ SPEISIALTA
SPECIAL AREA OF CONSERVATION

© Rannán Náisiúnta Mapála de Thailte Éireann. Gach ceart ar cosaint. Uimhir Ceadúnais CYAL50351092.
© National Mapping Division of Tailte Éireann . All rights reserved. Licence number CYAL50351092.
Córas Comhordanáidí: Trasteilgean Mercator na hÉireann / Co-ordinate System: Irish Transverse Mercator.

LCS na Dubhabhann (Corcaigh/Port Láirge)
Blackwater River (Cork/Waterford) SAC

1:5000 O.S. TILE 5675d 33 of 386 Uimhir Bhileog Innéacs/ Index Sheet Number: 2

0 0.5km

Scála / Scale 1:7,500

SITE CODE
002170

Leagan / Version: 3.03

Arna chló an / Printed on: 24/10/2024

514000, 607000

515000, 607000

516000, 607000

514000, 606000

515000, 606000

516000, 606000

Rialachán 4(1)(b) / Regulation 4(1)(b)

Leathanach 34 de 386 (Co. Chorcaí, Co. Chiarraí, Co. Luimnigh, Co. Thiobraid Árann agus Co. Phort Láirge)

Page 34 of 386 (Co. Cork, Co. Kerry, Co. Limerick, Co. Tipperary and Co. Waterford)

LIMISTÉAR FAOI CHAOMHNÚ SPEISIALTA
SPECIAL AREA OF CONSERVATION

© Rannán Náisiúnta Mapála de Thailte Éireann. Gach ceart ar cosaint. Uimhir Ceadúnais CYAL50351092.
© National Mapping Division of Tailte Éireann . All rights reserved. Licence number CYAL50351092.
Córas Comhordanáidí: Trasteilgean Mercator na hÉireann / Co-ordinate System: Irish Transverse Mercator.

LCS na Dubhabhann (Corcaigh/Port Láirge) Blackwater River (Cork/Waterford) SAC

1:5000 O.S. TILE 5736d 34 of 386 Uimhir Bhileog Innéacs/ Index Sheet Number: 1

0 0.5km

Scála / Scale 1:7,500

SITE CODE 002170

Leagan / Version: 3.03

Arna chló an / Printed on: 24/10/2024

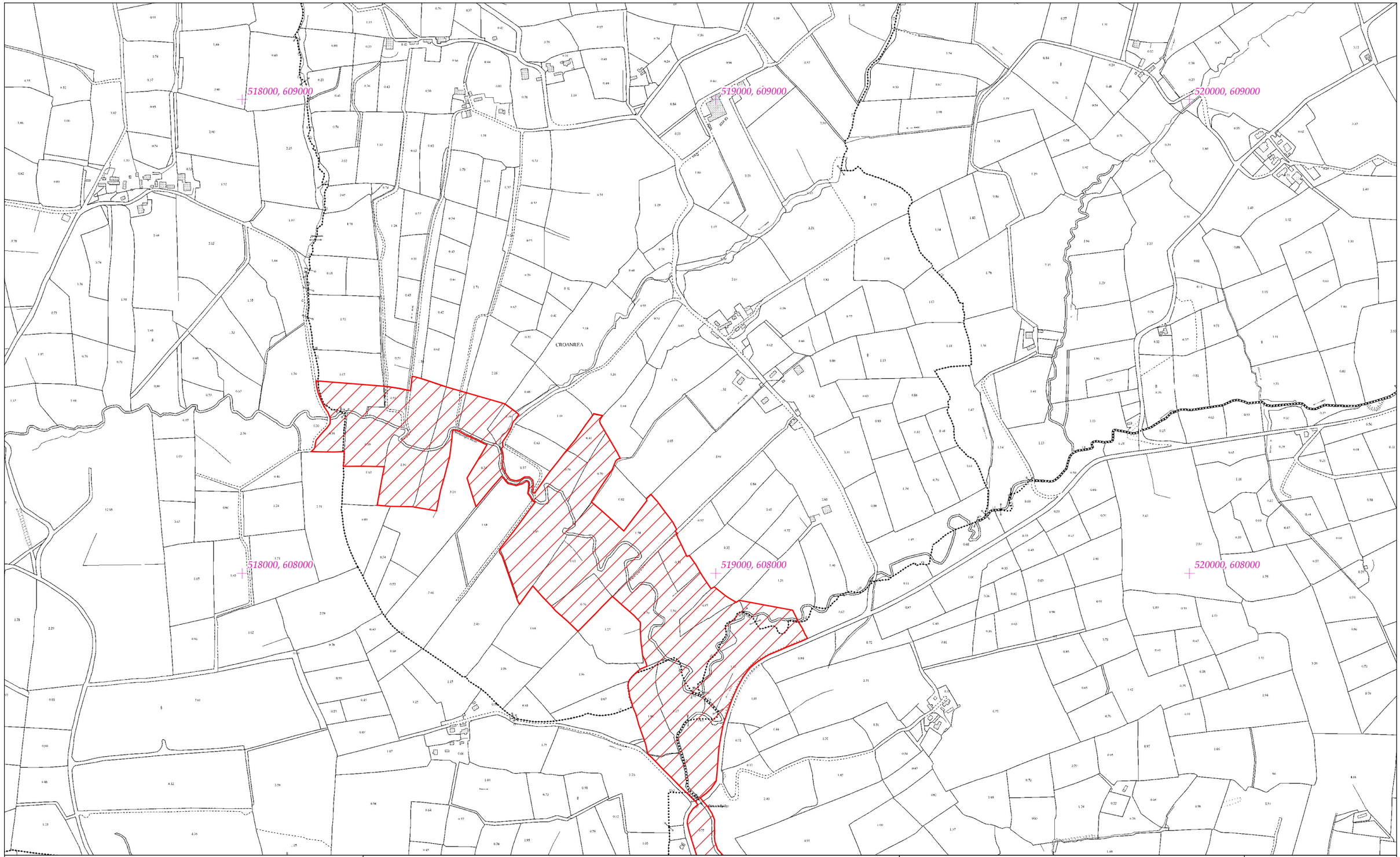

Rialachán 4(1)(b) / Regulation 4(1)(b)

Leathanach 35 de 386 (Co. Chorcaí, Co. Chiarraí, Co. Luimnigh, Co. Thiobraid Árann agus Co. Phort Láirge)

Page 35 of 386 (Co. Cork, Co. Kerry, Co. Limerick, Co. Tipperary and Co. Waterford)

LIMISTÉAR FAOI CHAOMHNÚ SPEISIALTA
SPECIAL AREA OF CONSERVATION

© Rannán Náisiúnta Mapála de Thailte Éireann. Gach ceart ar cosaint. Uimhir Ceadúnais CYAL50351092.
© National Mapping Division of Tailte Éireann . All rights reserved. Licence number CYAL50351092.
Córas Comhordanáidí: Trasteilgean Mercator na hÉireann / Co-ordinate System: Irish Transverse Mercator.

LCS na Dubhabhann (Corcaigh/Port Láirge) Blackwater River (Cork/Waterford) SAC

1:5000 O.S. TILE 5737b 35 of 386 Uimhir Bhileog Innéacs/ Index Sheet Number: 1

0 0.5km

Scála / Scale 1:7,500

SITE CODE 002170

Leagan / Version: 3.03

Arna chló an / Printed on: 24/10/2024

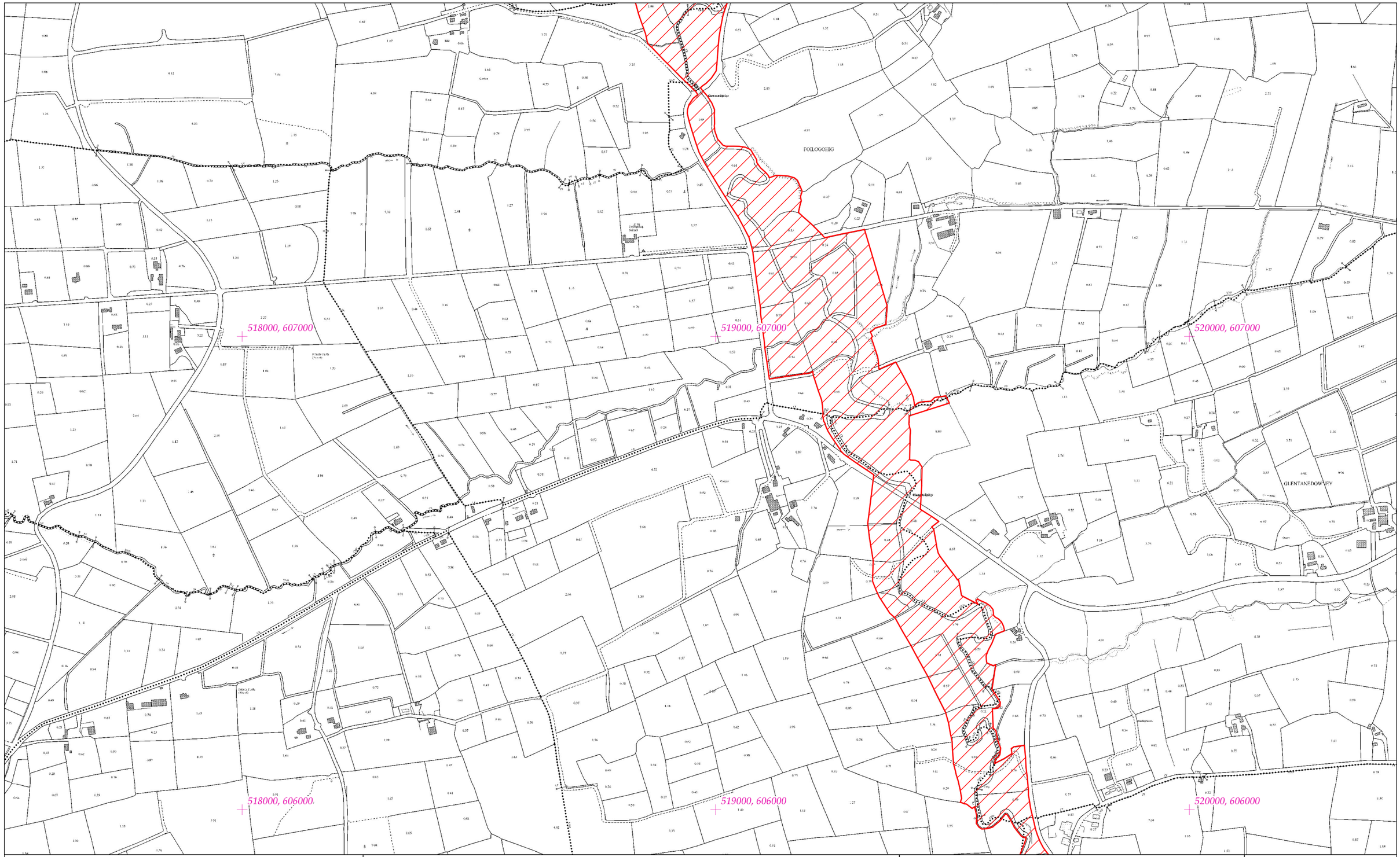

Rialachán 4(1)(b) / Regulation 4(1)(b)

Leathanach 36 de 386 (Co. Chorcaí, Co. Chiarraí, Co. Luimnigh, Co. Thiobraid Árann agus Co. Phort Láirge)
Page 36 of 386 (Co. Cork, Co. Kerry, Co. Limerick, Co. Tipperary and Co. Waterford)

LIMISTÉAR FAOI CHAOMHNÚ SPEISIALTA
SPECIAL AREA OF CONSERVATION

© Rannán Náisiúnta Mapála de Thailte Éireann. Gach ceart ar cosaint. Uimhir Ceadúnais CYAL50351092.
© National Mapping Division of Tailte Éireann . All rights reserved. Licence number CYAL50351092.
Córas Comhordanáidí: Trasteilgean Mercator na hÉireann / Co-ordinate System: Irish Transverse Mercator.

LCS na Dubhabhann (Corcaigh/Port Láirge) Blackwater River (Cork/Waterford) SAC

1:5000 O.S. TILE 5737d 36 of 386 Uimhir Bhileog Innéacs/ Index Sheet Number: 1

0 0.5km

Scála / Scale 1:7,500

SITE CODE 002170

Leagan / Version: 3.03

Arna chló an / Printed on: 24/10/2024

526000, 609000

527000, 609000

528000, 609000

TOORFENCORMACK

GORTNAGLOGH

GLENLARA

526000, 608000

527000, 608000

528000, 608000

Rialachán 4(1)(b) / Regulation 4(1)(b)

Leathanach 37 de 386 (Co. Chorcaí, Co. Chiarraí, Co. Luimnigh, Co. Thiobraid Árann agus Co. Phort Láirge)

Page 37 of 386 (Co. Cork, Co. Kerry, Co. Limerick, Co. Tipperary and Co. Waterford)

LIMISTÉAR FAOI CHAOMHNÚ SPEISIALTA
SPECIAL AREA OF CONSERVATION

© Rannán Náisiúnta Mapála de Thailte Éireann. Gach ceart ar cosaint. Uimhir Ceadúnais CYAL50351092.
© National Mapping Division of Tailte Éireann . All rights reserved. Licence number CYAL50351092.
Córas Comhordanáidí: Trasteilgean Mercator na hÉireann / Co-ordinate System: Irish Transverse Mercator.

LCS na Dubhabhann (Corcaigh/Port Láirge)
Blackwater River (Cork/Waterford) SAC

1:5000 O.S. TILE 5739b 37 of 386 Uimhir Bhileog Innéacs/ Index Sheet Number: 1

0 0.5km

Scála / Scale 1:7,500

SITE CODE
002170

Leagan / Version: 3.03

Arna chló an / Printed on: 24/10/2024

524000, 607000

525000, 607000

526000, 607000

BLUFFORD

REANAGASHEL

524000, 606000

525000, 606000

526000, 606000

Rialachán 4(1)(b) / Regulation 4(1)(b)

Leathanach 38 de 386 (Co. Chorcaí, Co. Chiarraí, Co. Luimnigh, Co. Thiobraid Árann agus Co. Phort Láirge)

Page 38 of 386 (Co. Cork, Co. Kerry, Co. Limerick, Co. Tipperary and Co. Waterford)

LIMISTÉAR FAOI CHAOMHNÚ SPEISIALTA
SPECIAL AREA OF CONSERVATION

LCS na Dubhabhann (Corcaigh/Port Láirge)
Blackwater River (Cork/Waterford) SAC

1:5000 O.S. TILE 5739c 38 of 386 Uimhir Bhileog Innéacs/ Index Sheet Number: 1

SITE CODE
002170

© Rannán Náisiúnta Mapála de Thailte Éireann. Gach ceart ar cosaint. Uimhir Ceadúnais CYAL50351092.
© National Mapping Division of Tailte Éireann . All rights reserved. Licence number CYAL50351092.
Córas Comhordanáidí: Trasteilgean Mercator na hÉireann / Co-ordinate System: Irish Transverse Mercator.

0 0.5km

Scála / Scale 1:7,500

Leagan / Version: 3.03

Arna chló an / Printed on: 24/10/2024

526000, 607000

527000, 607000

528000, 607000

BARNACURRA

BALLYDUANE WEST

526000, 606000

527000, 606000

528000, 606000

Rialachán 4(1)(b) / Regulation 4(1)(b)

Leathanach 39 de 386 (Co. Chorcaí, Co. Chiarraí, Co. Luimnigh, Co. Thiobraid Árann agus Co. Phort Láirge)

Page 39 of 386 (Co. Cork, Co. Kerry, Co. Limerick, Co. Tipperary and Co. Waterford)

LIMISTÉAR FAOI CHAOMHNÚ SPEISIALTA
SPECIAL AREA OF CONSERVATION

© Rannán Náisiúnta Mapála de Thailte Éireann. Gach ceart ar cosaint. Uimhir Ceadúnais CYAL50351092.
© National Mapping Division of Tailte Éireann . All rights reserved. Licence number CYAL50351092.
Córas Comhordanáidí: Trasteilgean Mercator na hÉireann / Co-ordinate System: Irish Transverse Mercator.

LCS na Dubhabhann (Corcaigh/Port Láirge)
Blackwater River (Cork/Waterford) SAC

1:5000 O.S. TILE 5739d 39 of 386 Uimhir Bhileog Innéacs/ Index Sheet Number: 1

0 0.5km

Scála / Scale 1:7,500

SITE CODE
002170

Leagan / Version: 3.03

Arna chló an / Printed on: 24/10/2024

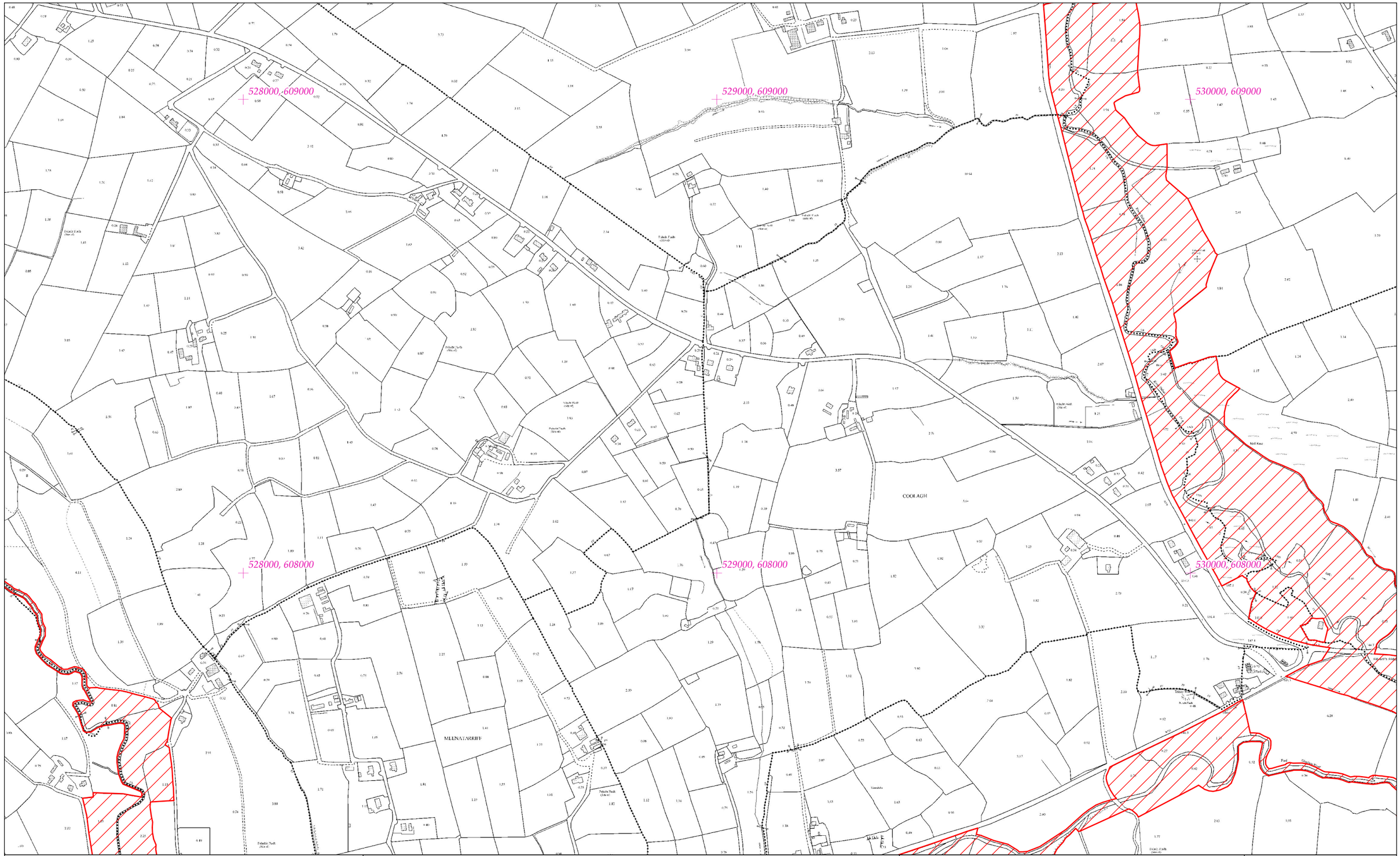

Rialachán 4(1)(b) / Regulation 4(1)(b)

Leathanach 40 de 386 (Co. Chorcaí, Co. Chiarraí, Co. Luimnigh, Co. Thiobraid Árann agus Co. Phort Láirge)

Page 40 of 386 (Co. Cork, Co. Kerry, Co. Limerick, Co. Tipperary and Co. Waterford)

LIMISTÉAR FAOI CHAOMHNÚ SPEISIALTA
SPECIAL AREA OF CONSERVATION

© Rannán Náisiúnta Mapála de Thailte Éireann. Gach ceart ar cosaint. Uimhir Ceadúnais CYAL50351092.
© National Mapping Division of Tailte Éireann . All rights reserved. Licence number CYAL50351092.
Córas Comhordanáidí: Trasteilgean Mercator na hÉireann / Co-ordinate System: Irish Transverse Mercator.

LCS na Dubhabhann (Corcaigh/Port Láirge) Blackwater River (Cork/Waterford) SAC

1:5000 O.S. TILE 5740a 40 of 386 Uimhir Bhileog Innéacs/ Index Sheet Number: 1

0 0.5km

Scála / Scale 1:7,500

SITE CODE 002170

Leagan / Version: 3.03

Arna chló an / Printed on: 24/10/2024

530000, 609000

531000, 609000

532000, 609000

530000, 608000

531000, 608000

532000, 608000

SCARTEEN LOWER

Fairy Hill

Rialachán 4(1)(b) / Regulation 4(1)(b)

Leathanach 41 de 386 (Co. Chorcaí, Co. Chiarraí, Co. Luimnigh, Co. Thiobraid Árann agus Co. Phort Láirge)

Page 41 of 386 (Co. Cork, Co. Kerry, Co. Limerick, Co. Tipperary and Co. Waterford)

LIMISTÉAR FAOI CHAOMHNÚ SPEISIALTA
SPECIAL AREA OF CONSERVATION

© Rannán Náisiúnta Mapála de Thailte Éireann. Gach ceart ar cosaint. Uimhir Ceadúnais CYAL50351092.
© National Mapping Division of Tailte Éireann . All rights reserved. Licence number CYAL50351092.
Córas Comhordanáidí: Trasteilgean Mercator na hÉireann / Co-ordinate System: Irish Transverse Mercator.

LCS na Dubhabhann (Corcaigh/Port Láirge)
Blackwater River (Cork/Waterford) SAC

1:5000 O.S. TILE 5740b 41 of 386 Uimhir Bhileog Innéacs/ Index Sheet Number: 1

0 0.5km

Scála / Scale 1:7,500

SITE CODE
002170

Leagan / Version: 3.03

Arna chló an / Printed on: 24/10/2024

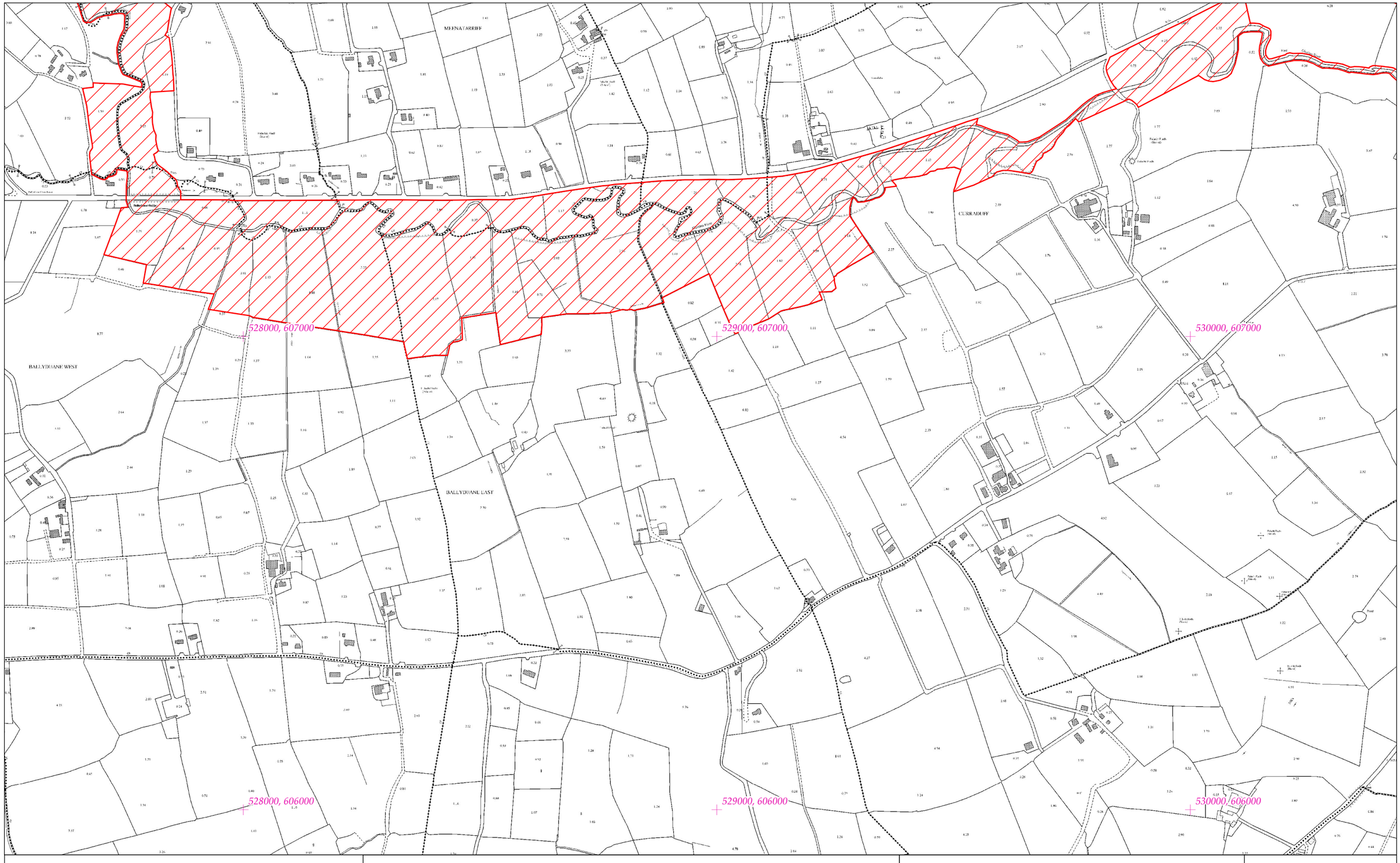

Rialachán 4(1)(b) / Regulation 4(1)(b)

Leathanach 42 de 386 (Co. Chorcaí, Co. Chiarraí, Co. Luimnigh, Co. Thiobraid Árann agus Co. Phort Láirge)

Page 42 of 386 (Co. Cork, Co. Kerry, Co. Limerick, Co. Tipperary and Co. Waterford)

LIMISTÉAR FAOI CHAOMHNÚ SPEISIALTA
SPECIAL AREA OF CONSERVATION

© Rannán Náisiúnta Mapála de Thailte Éireann. Gach ceart ar cosaint. Uimhir Ceadúnais CYAL50351092.
© National Mapping Division of Tailte Éireann . All rights reserved. Licence number CYAL50351092.
Córas Comhordanáidí: Trasteilgean Mercator na hÉireann / Co-ordinate System: Irish Transverse Mercator.

LCS na Dubhabhann (Corcaigh/Port Láirge) Blackwater River (Cork/Waterford) SAC

1:5000 O.S. TILE 5740c 42 of 386 Uimhir Bhileog Innéacs/ Index Sheet Number: 1

0 0.5km

Scála / Scale 1:7,500

SITE CODE 002170

Leagan / Version: 3.03

Arna chló an / Printed on: 24/10/2024

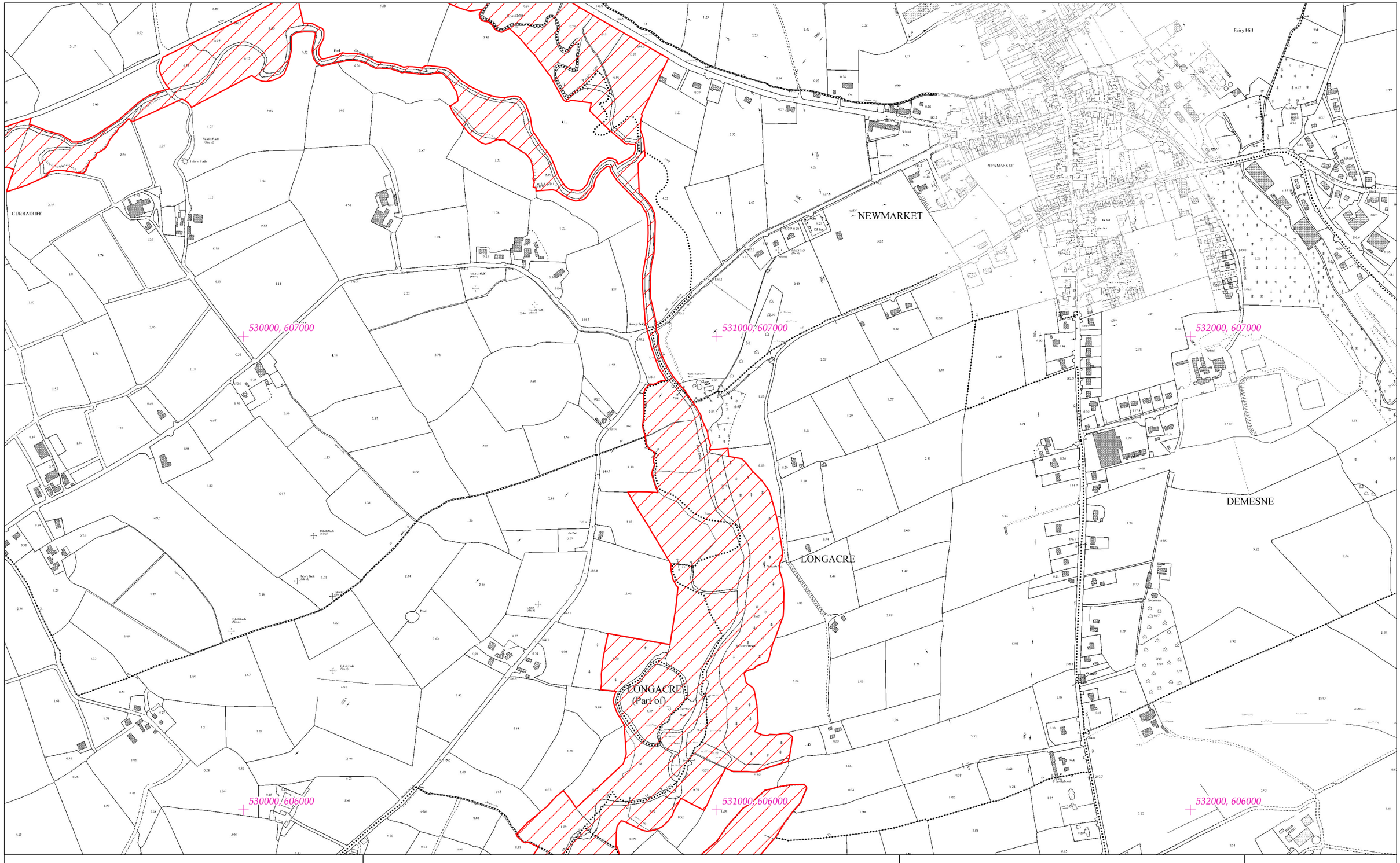

Rialachán 4(1)(b) / Regulation 4(1)(b)

Leathanach 43 de 386 (Co. Chorcaí, Co. Chiarraí, Co. Luimnigh, Co. Thiobraid Árann agus Co. Phort Láirge)

Page 43 of 386 (Co. Cork, Co. Kerry, Co. Limerick, Co. Tipperary and Co. Waterford)

LIMISTÉAR FAOI CHAOMHNÚ SPEISIALTA
SPECIAL AREA OF CONSERVATION

© Rannán Náisiúnta Mapála de Thailte Éireann. Gach ceart ar cosaint. Uimhir Ceadúnais CYAL50351092.
© National Mapping Division of Tailte Éireann . All rights reserved. Licence number CYAL50351092.
Córas Comhordanáidí: Trasteilgean Mercator na hÉireann / Co-ordinate System: Irish Transverse Mercator.

LCS na Dubhabhann (Corcaigh/Port Láirge) Blackwater River (Cork/Waterford) SAC

1:5000 O.S. TILE 5740d 43 of 386 Uimhir Bhileog Innéacs/ Index Sheet Number: 1

0 0.5km

Scála / Scale 1:7,500

SITE CODE 002170

Leagan / Version: 3.03

Arna chló an / Printed on: 24/10/2024

538000, 609000

539000, 609000

540000, 609000

538000, 608000

539000, 608000

540000, 608000

COOLAGHELA WEST

COOLAGHELA EAST

GARRISON

Rialachán 4(1)(b) / Regulation 4(1)(b)

Leathanach 44 de 386 (Co. Chorcaí, Co. Chiarraí, Co. Luimnigh, Co. Thiobraid Árann agus Co. Phort Láirge)

Page 44 of 386 (Co. Cork, Co. Kerry, Co. Limerick, Co. Tipperary and Co. Waterford)

LIMISTÉAR FAOI CHAOMHNÚ SPEISIALTA
SPECIAL AREA OF CONSERVATION

© Rannán Náisiúnta Mapála de Thailte Éireann. Gach ceart ar cosaint. Uimhir Ceadúnais CYAL50351092.
© National Mapping Division of Tailte Éireann . All rights reserved. Licence number CYAL50351092.
Córas Comhordanáidí: Trasteilgean Mercator na hÉireann / Co-ordinate System: Irish Transverse Mercator.

LCS na Dubhabhann (Corcaigh/Port Láirge)
Blackwater River (Cork/Waterford) SAC

1:5000 O.S. TILE 5742b 44 of 386 Uimhir Bhileog Innéacs/ Index Sheet Number: 1

0 0.5km

Scála / Scale 1:7,500

SITE CODE
002170

Leagan / Version: 3.03

Arna chló an / Printed on: 24/10/2024

COOLAGEELA WEST

COOLAGELLA EAST

DROMINAGORE

RATHRANNA

538000, 607000

539000, 607000

540000, 607000

538000, 606000

539000, 606000

540000, 606000

Rialachán 4(1)(b) / Regulation 4(1)(b)

Leathanach 45 de 386 (Co. Chorcaí, Co. Chiarraí, Co. Luimnigh, Co. Thiobraid Árann agus Co. Phort Láirge)

Page 45 of 386 (Co. Cork, Co. Kerry, Co. Limerick, Co. Tipperary and Co. Waterford)

LIMISTÉAR FAOI CHAOMHNÚ SPEISIALTA
SPECIAL AREA OF CONSERVATION

© Rannán Náisiúnta Mapála de Thailte Éireann. Gach ceart ar cosaint. Uimhir Ceadúnais CYAL50351092.
© National Mapping Division of Tailte Éireann . All rights reserved. Licence number CYAL50351092.
Córas Comhordanáidí: Trasteilgean Mercator na hÉireann / Co-ordinate System: Irish Transverse Mercator.

LCS na Dubhabhann (Corcaigh/Port Láirge)
Blackwater River (Cork/Waterford) SAC

1:5000 O.S. TILE 5742d 45 of 386 Uimhir Bhileog Innéacs/ Index Sheet Number: 1

0 0.5km

Scála / Scale 1:7,500

SITE CODE
002170

Leagan / Version: 3.03

Arna chló an / Printed on: 24/10/2024

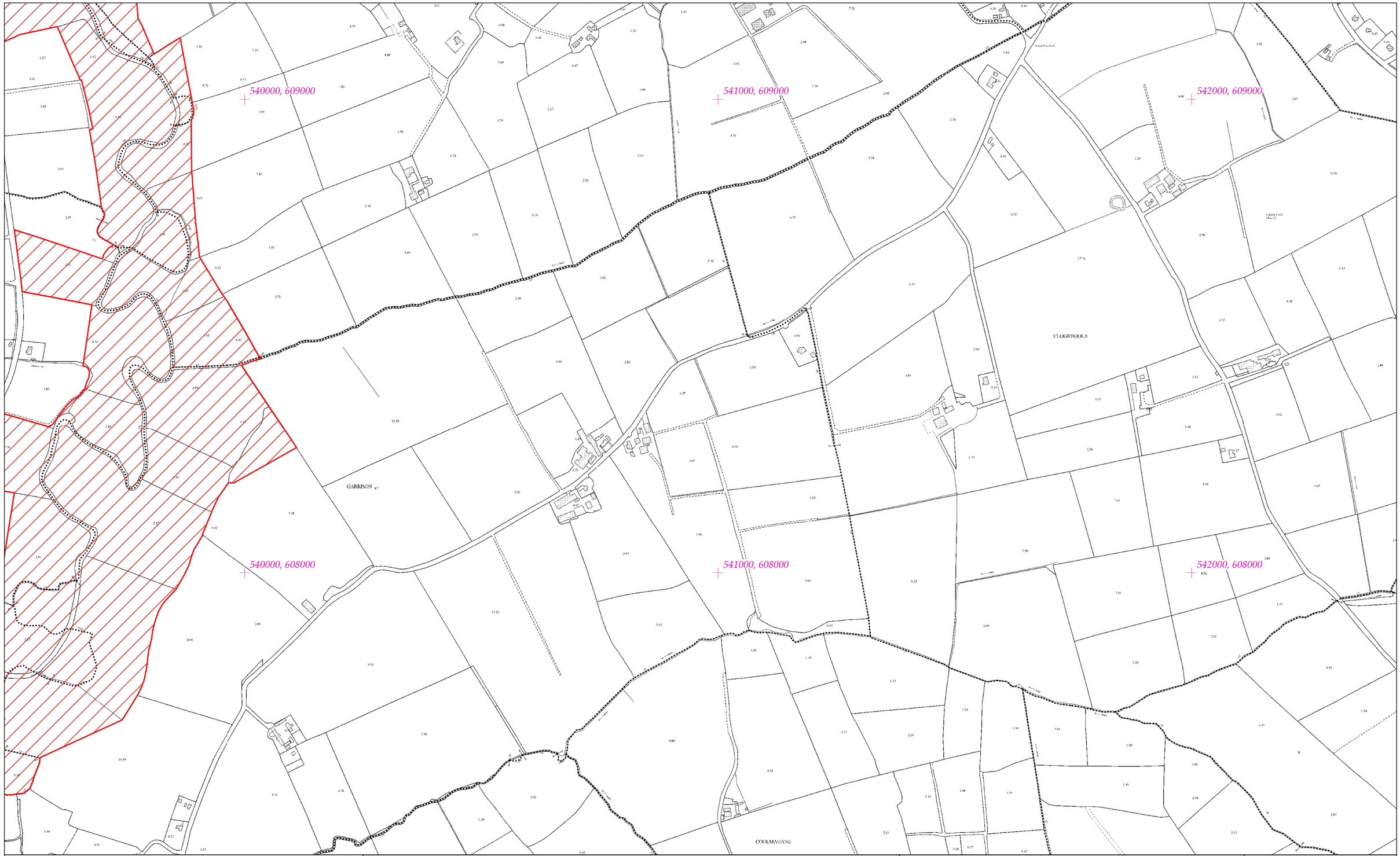

Rialachán 4(1)(b) / Regulation 4(1)(b)

Leathanach 46 de 386 (Co. Chorcaí, Co. Chiarraí, Co. Luimnigh, Co. Thiobraid Árann agus Co. Phort Láirge)

Page 46 of 386 (Co. Cork, Co. Kerry, Co. Limerick, Co. Tipperary and Co. Waterford)

LIMISTÉAR FAOI CHAOMHNÚ SPEISIALTA
SPECIAL AREA OF CONSERVATION

© Rannán Náisiúnta Mapála de Thailte Éireann. Gach ceart ar cosaint. Uimhir Ceadúnais CYAL50351092.
© National Mapping Division of Tailte Éireann . All rights reserved. Licence number CYAL50351092.
Córas Comhordanáidí: Trasteilgean Mercator na hÉireann / Co-ordinate System: Irish Transverse Mercator.

LCS na Dubhabhann (Corcaigh/Port Láirge) Blackwater River (Cork/Waterford) SAC

1:5000 O.S. TILE 5743a 46 of 386 Uimhir Bhileog Innéacs/ Index Sheet Number: 1

0 0.5km

Scála / Scale 1:7,500

SITE CODE 002170

Leagan / Version: 3.03

Arna chló an / Printed on: 24/10/2024

554000, 609000

555000, 609000

556000, 609000

554000, 608000

555000, 608000

556000, 608000

BUTTEVANT

WATERHOUSE

KNOCKANARE

CASTLE-LAND

LAG

Rialachán 4(1)(b) / Regulation 4(1)(b)

Leathanach 47 de 386 (Co. Chorcaí, Co. Chiarraí, Co. Luimnigh, Co. Thiobraid Árann agus Co. Phort Láirge)

Page 47 of 386 (Co. Cork, Co. Kerry, Co. Limerick, Co. Tipperary and Co. Waterford)

LIMISTÉAR FAOI CHAOMHNÚ SPEISIALTA
SPECIAL AREA OF CONSERVATION

© Rannán Náisiúnta Mapála de Thailte Éireann. Gach ceart ar cosaint. Uimhir Ceadúnais CYAL50351092.
© National Mapping Division of Tailte Éireann . All rights reserved. Licence number CYAL50351092.
Córas Comhordanáidí: Trasteilgean Mercator na hÉireann / Co-ordinate System: Irish Transverse Mercator.

LCS na Dubhabhann (Corcaigh/Port Láirge) Blackwater River (Cork/Waterford) SAC

1:5000 O.S. TILE 5746b 47 of 386 Uimhir Bhileog Innéacs/ Index Sheet Number: 2

0 0.5km

Scála / Scale 1:7,500

SITE CODE 002170

Leagan / Version: 3.03

Arna chló an / Printed on: 24/10/2024

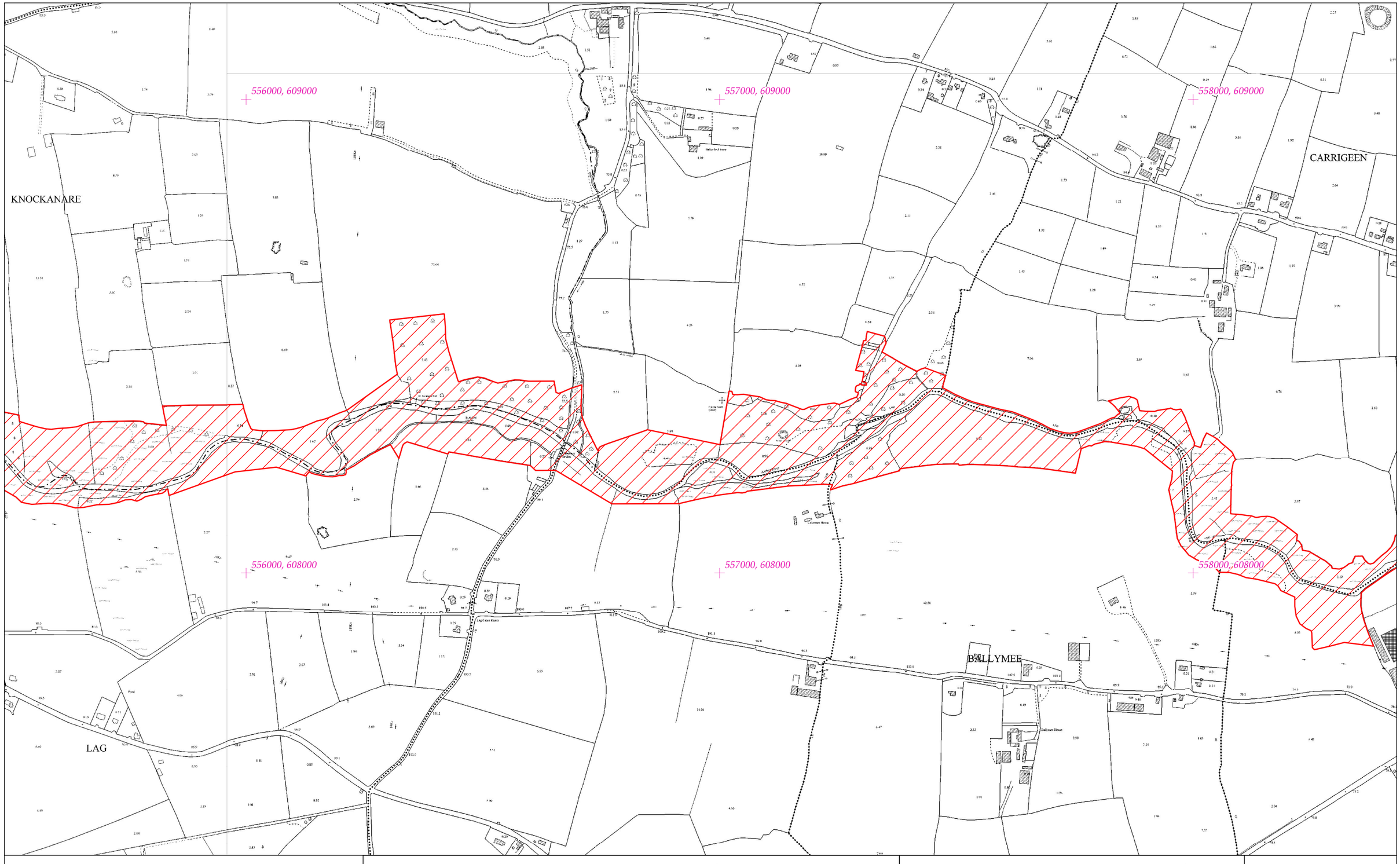

Rialachán 4(1)(b) / Regulation 4(1)(b)

Leathanach 48 de 386 (Co. Chorcaí, Co. Chiarraí, Co. Luimnigh, Co. Thiobraid Árann agus Co. Phort Láirge)

Page 48 of 386 (Co. Cork, Co. Kerry, Co. Limerick, Co. Tipperary and Co. Waterford)

LIMISTÉAR FAOI CHAOMHNÚ SPEISIALTA
SPECIAL AREA OF CONSERVATION

© Rannán Náisiúnta Mapála de Thailte Éireann. Gach ceart ar cosaint. Uimhir Ceadúnais CYAL50351092.
© National Mapping Division of Tailte Éireann . All rights reserved. Licence number CYAL50351092.
Córas Comhordanáidí: Trasteilgean Mercator na hÉireann / Co-ordinate System: Irish Transverse Mercator.

LCS na Dubhabhann (Corcaigh/Port Láirge) Blackwater River (Cork/Waterford) SAC

1:5000 O.S. TILE 5747a 48 of 386 Uimhir Bhileog Innéacs/ Index Sheet Number: 2

0 0.5km

Scála / Scale 1:7,500

SITE CODE 002170

Leagan / Version: 3.03

Arna chló an / Printed on: 24/10/2024

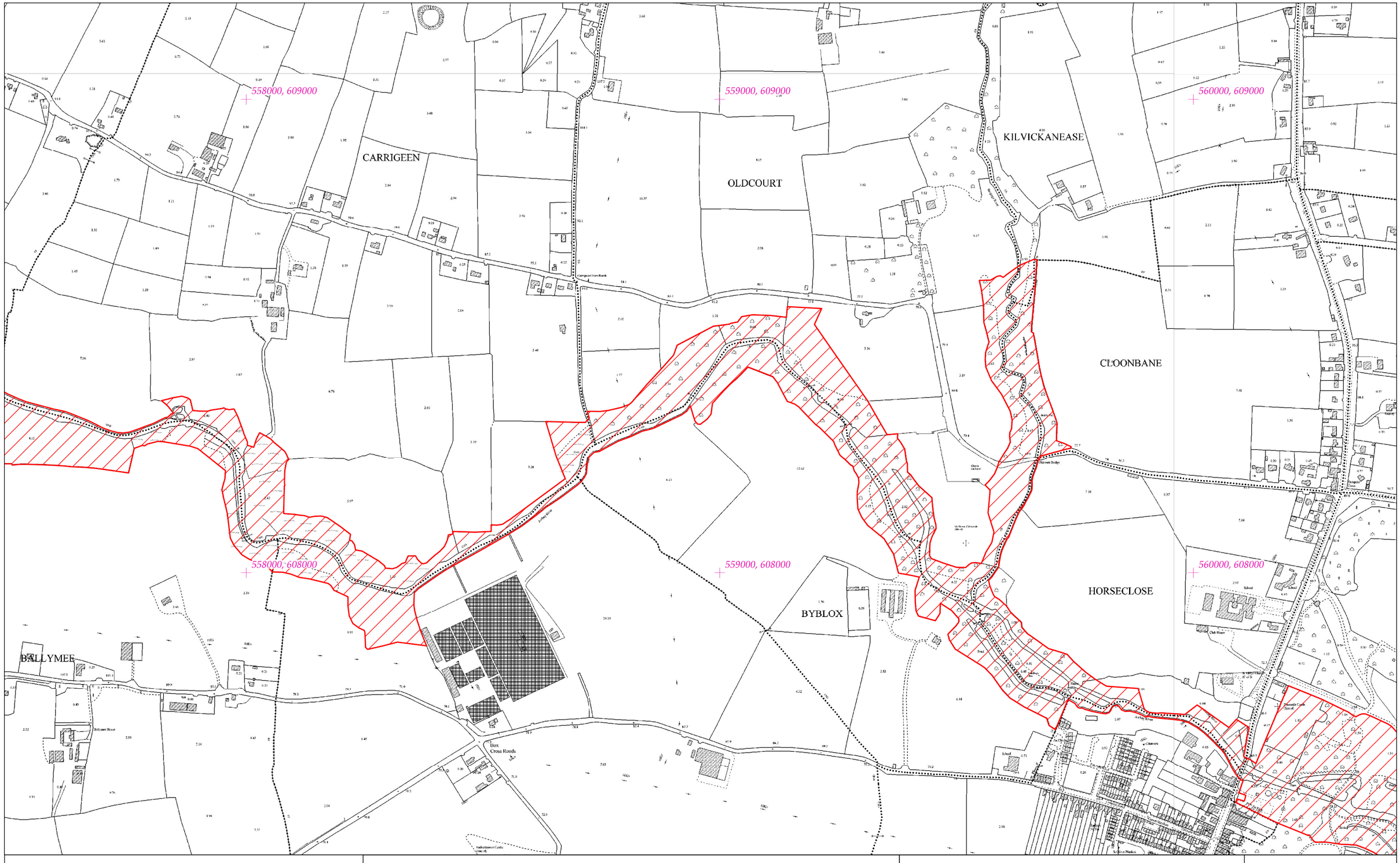

Rialachán 4(1)(b) / Regulation 4(1)(b)

Leathanach 49 de 386 (Co. Chorcaí, Co. Chiarraí, Co. Luimnigh, Co. Thiobraid Árann agus Co. Phort Láirge)

Page 49 of 386 (Co. Cork, Co. Kerry, Co. Limerick, Co. Tipperary and Co. Waterford)

LIMISTÉAR FAOI CHAOMHNÚ SPEISIALTA
SPECIAL AREA OF CONSERVATION

© Rannán Náisiúnta Mapála de Thailte Éireann. Gach ceart ar cosaint. Uimhir Ceadúnais CYAL50351092.
© National Mapping Division of Tailte Éireann . All rights reserved. Licence number CYAL50351092.
Córas Comhordanáidí: Trasteilgean Mercator na hÉireann / Co-ordinate System: Irish Transverse Mercator.

LCS na Dubhabhann (Corcaigh/Port Láirge)
Blackwater River (Cork/Waterford) SAC

1:5000 O.S. TILE 5747b 49 of 386 Uimhir Bhileog Innéacs/ Index Sheet Number: 2

0 0.5km

Scála / Scale 1:7,500

SITE CODE
002170

Leagan / Version: 3.03

Arna chló an / Printed on: 24/10/2024

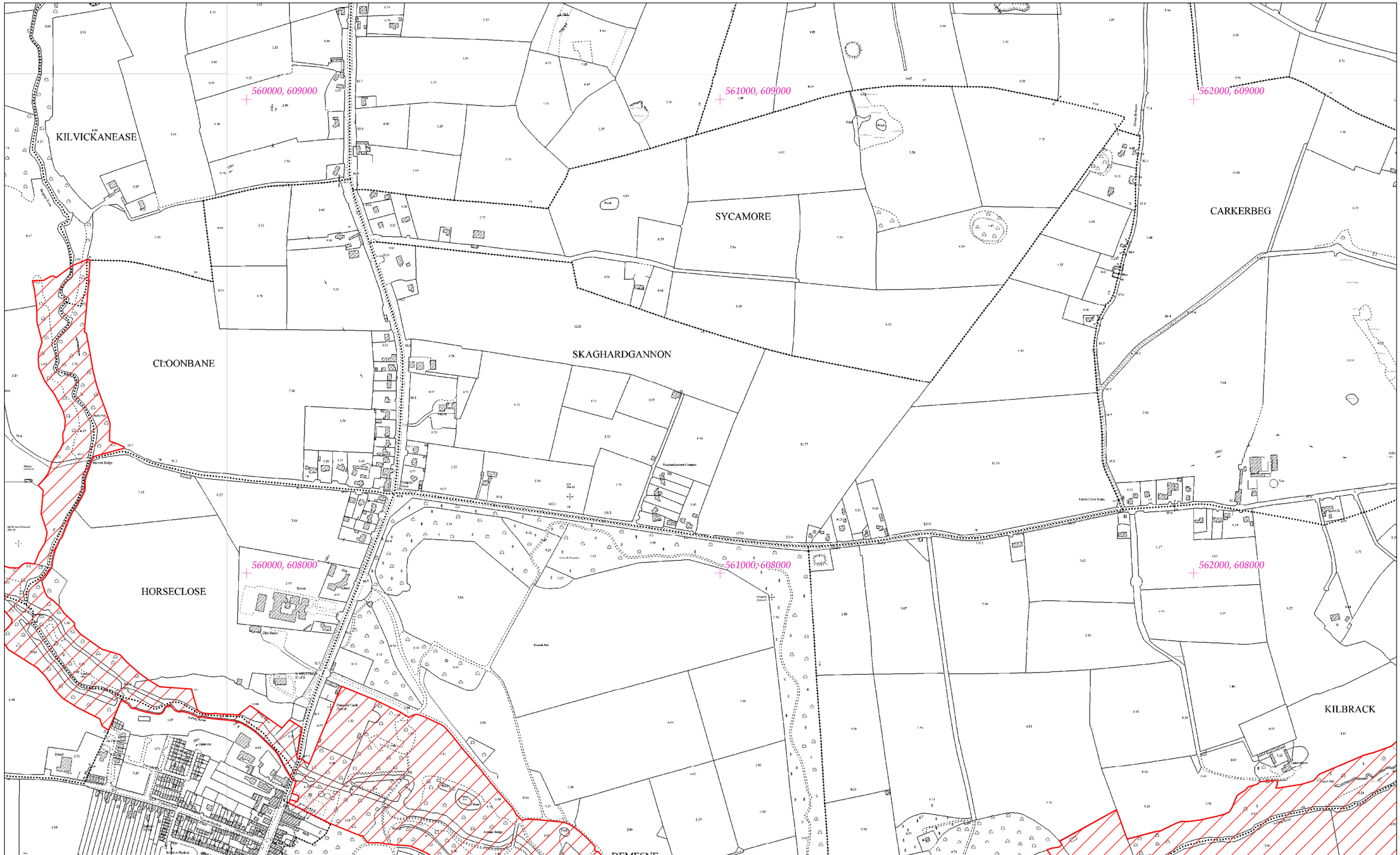

Rialachán 4(1)(b) / Regulation 4(1)(b)

Leathanach 50 de 386 (Co. Chorcaí, Co. Chiarraí, Co. Luimnigh, Co. Thiobraid Árann agus Co. Phort Láirge)

Page 50 of 386 (Co. Cork, Co. Kerry, Co. Limerick, Co. Tipperary and Co. Waterford)

LIMISTÉAR FAOI CHAOMHNÚ SPEISIALTA
SPECIAL AREA OF CONSERVATION

© Rannán Náisiúnta Mapála de Thailte Éireann. Gach ceart ar cosaint. Uimhir Ceadúnais CYAL50351092.
© National Mapping Division of Tailte Éireann . All rights reserved. Licence number CYAL50351092.
Córas Comhordanáidí: Trasteilgean Mercator na hÉireann / Co-ordinate System: Irish Transverse Mercator.

LCS na Dubhabhann (Corcaigh/Port Láirge)
Blackwater River (Cork/Waterford) SAC

1:5000 O.S. TILE 5748a 50 of 386 Uimhir Bhileog Innéacs/ Index Sheet Number: 2

0 0.5km

Scála / Scale 1:7,500

SITE CODE
002170

Leagan / Version: 3.03

Arna chló an / Printed on: 24/10/2024

562000, 609000

563000, 609000

564000, 609000

CARKERBEG

PARK NORTH

PARK SOUTH

KILBRACK

BALLYNAMONA
(ED Shanballymore)

INCHAKEVIN

562000, 608000

563000, 608000

564000, 608000

Rialachán 4(1)(b) / Regulation 4(1)(b)

Leathanach 51 de 386 (Co. Chorcaí, Co. Chiarraí, Co. Luimnigh, Co. Thiobraid Árann agus Co. Phort Láirge)

Page 51 of 386 (Co. Cork, Co. Kerry, Co. Limerick, Co. Tipperary and Co. Waterford)

LIMISTÉAR FAOI CHAOMHNÚ SPEISIALTA
SPECIAL AREA OF CONSERVATION

© Rannán Náisiúnta Mapála de Thailte Éireann. Gach ceart ar cosaint. Uimhir Ceadúnais CYAL50351092.
© National Mapping Division of Tailte Éireann . All rights reserved. Licence number CYAL50351092.
Córas Comhordanáidí: Trasteilgean Mercator na hÉireann / Co-ordinate System: Irish Transverse Mercator.

LCS na Dubhabhann (Corcaigh/Port Láirge)
Blackwater River (Cork/Waterford) SAC

1:5000 O.S. TILE 5748b 51 of 386 Uimhir Bhileog Innéacs/ Index Sheet Number: 2

0 0.5km

Scála / Scale 1:7,500

SITE CODE
002170

Leagan / Version: 3.03

Arna chló an / Printed on: 24/10/2024

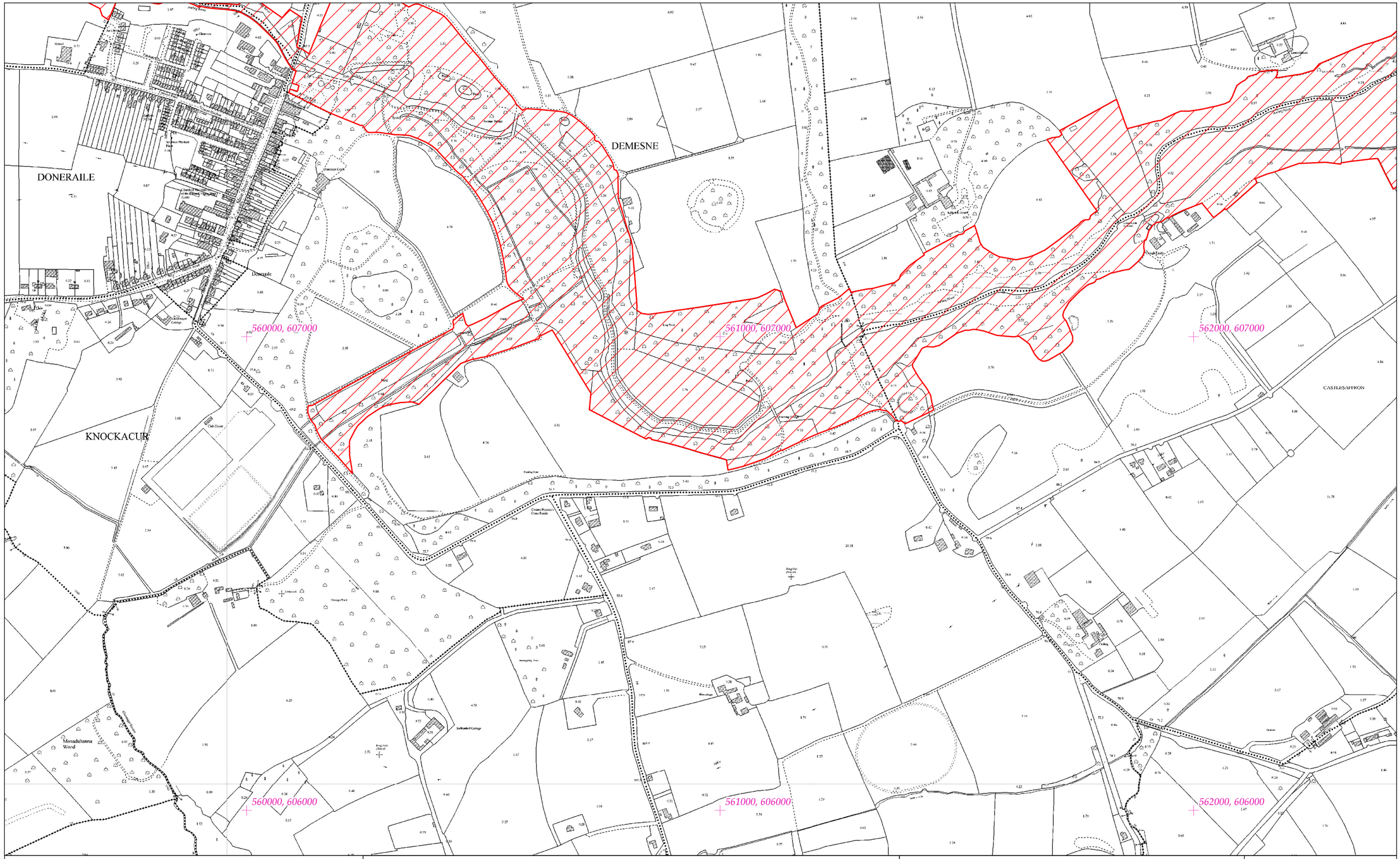

Rialachán 4(1)(b) / Regulation 4(1)(b)

Leathanach 52 de 386 (Co. Chorcaí, Co. Chiarraí, Co. Luimnigh, Co. Thiobraid Árann agus Co. Phort Láirge)
Page 52 of 386 (Co. Cork, Co. Kerry, Co. Limerick, Co. Tipperary and Co. Waterford)

LIMISTÉAR FAOI CHAOMHNÚ SPEISIALTA
SPECIAL AREA OF CONSERVATION

© Rannán Náisiúnta Mapála de Thailte Éireann. Gach ceart ar cosaint. Uimhir Ceadúnais CYAL50351092.
© National Mapping Division of Tailte Éireann . All rights reserved. Licence number CYAL50351092.
Córas Comhordanáidí: Trasteilgean Mercator na hÉireann / Co-ordinate System: Irish Transverse Mercator.

LCS na Dubhabhann (Corcaigh/Port Láirge)
Blackwater River (Cork/Waterford) SAC

1:5000 O.S. TILE 5748c 52 of 386 Uimhir Bhileog Innéacs/ Index Sheet Number: 2

0 0.5km

Scála / Scale 1:7,500

SITE CODE
002170

Leagan / Version: 3.03

Arna chló an / Printed on: 24/10/2024

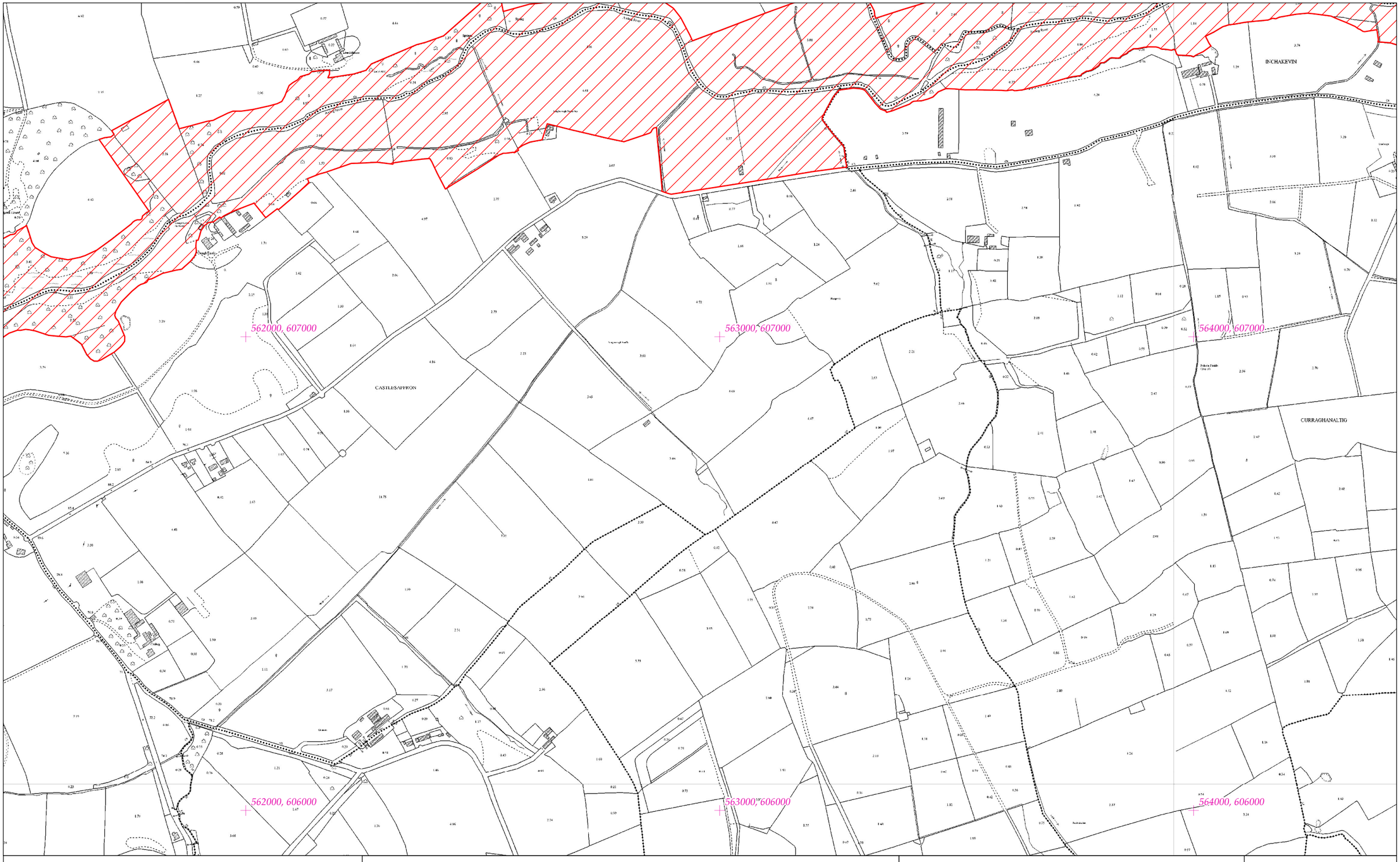

Rialachán 4(1)(b) / Regulation 4(1)(b)

Leathanach 53 de 386 (Co. Chorcaí, Co. Chiarraí, Co. Luimnigh, Co. Thiobraid Árann agus Co. Phort Láirge)

Page 53 of 386 (Co. Cork, Co. Kerry, Co. Limerick, Co. Tipperary and Co. Waterford)

LIMISTÉAR FAOI CHAOMHNÚ SPEISIALTA
SPECIAL AREA OF CONSERVATION

© Rannán Náisiúnta Mapála de Thailte Éireann. Gach ceart ar cosaint. Uimhir Ceadúnais CYAL50351092.
© National Mapping Division of Tailte Éireann . All rights reserved. Licence number CYAL50351092.
Córas Comhordanáidí: Trasteilgean Mercator na hÉireann / Co-ordinate System: Irish Transverse Mercator.

LCS na Dubhabhann (Corcaigh/Port Láirge) Blackwater River (Cork/Waterford) SAC

1:5000 O.S. TILE 5748d 53 of 386 Uimhir Bhileog Innéacs/ Index Sheet Number: 2

0 0.5km

Scála / Scale 1:7,500

SITE CODE 002170

Leagan / Version: 3.03

Arna chló an / Printed on: 24/10/2024

564000, 609000

565000, 609000

566000, 609000

BALLYHOURODE

PARK SOUTH

BALLYNAMONA
(ED Shanballymore)

564000, 608000

565000, 608000

566000, 608000

INCHAKEVIN

CLOGHER

CLOGHER DEMESNE

Rialachán 4(1)(b) / Regulation 4(1)(b)

Leathanach 54 de 386 (Co. Chorcaí, Co. Chiarraí, Co. Luimnigh, Co. Thiobraid Árann agus Co. Phort Láirge)

Page 54 of 386 (Co. Cork, Co. Kerry, Co. Limerick, Co. Tipperary and Co. Waterford)

LIMISTÉAR FAOI CHAOMHNÚ SPEISIALTA
SPECIAL AREA OF CONSERVATION

© Rannán Náisiúnta Mapála de Thailte Éireann. Gach ceart ar cosaint. Uimhir Ceadúnais CYAL50351092.
© National Mapping Division of Tailte Éireann . All rights reserved. Licence number CYAL50351092.
Córas Comhordanáidí: Trasteilgean Mercator na hÉireann / Co-ordinate System: Irish Transverse Mercator.

LCS na Dubhabhann (Corcaigh/Port Láirge)
Blackwater River (Cork/Waterford) SAC

1:5000 O.S. TILE 5749a 54 of 386 Uimhir Bhileog Innéacs/ Index Sheet Number: 2

0 0.5km

Scála / Scale 1:7,500

SITE CODE
002170

Leagan / Version: 3.03

Arna chló an / Printed on: 24/10/2024

566000, 609000

567000, 609000

568000, 609000

566000, 608000

567000, 608000

568000, 608000

CARRIGAUNROE

CLOGHER

SHANBALLYMORE UPPER

CLOGHER DEMESNE

Rialachán 4(1)(b) / Regulation 4(1)(b)

Leathanach 55 de 386 (Co. Chorcaí, Co. Chiarraí, Co. Luimnigh, Co. Thiobraid Árann agus Co. Phort Láirge)

Page 55 of 386 (Co. Cork, Co. Kerry, Co. Limerick, Co. Tipperary and Co. Waterford)

LIMISTÉAR FAOI CHAOMHNÚ SPEISIALTA
SPECIAL AREA OF CONSERVATION

© Rannán Náisiúnta Mapála de Thailte Éireann. Gach ceart ar cosaint. Uimhir Ceadúnais CYAL50351092.
© National Mapping Division of Tailte Éireann . All rights reserved. Licence number CYAL50351092.
Córas Comhordanáidí: Trasteilgean Mercator na hÉireann / Co-ordinate System: Irish Transverse Mercator.

LCS na Dubhabhann (Corcaigh/Port Láirge)
Blackwater River (Cork/Waterford) SAC

1:5000 O.S. TILE 5749b 55 of 386 Uimhir Bhileog Innéacs/ Index Sheet Number: 2

0 0.5km

Scála / Scale 1:7,500

SITE CODE
002170

Leagan / Version: 3.03

Arna chló an / Printed on: 24/10/2024

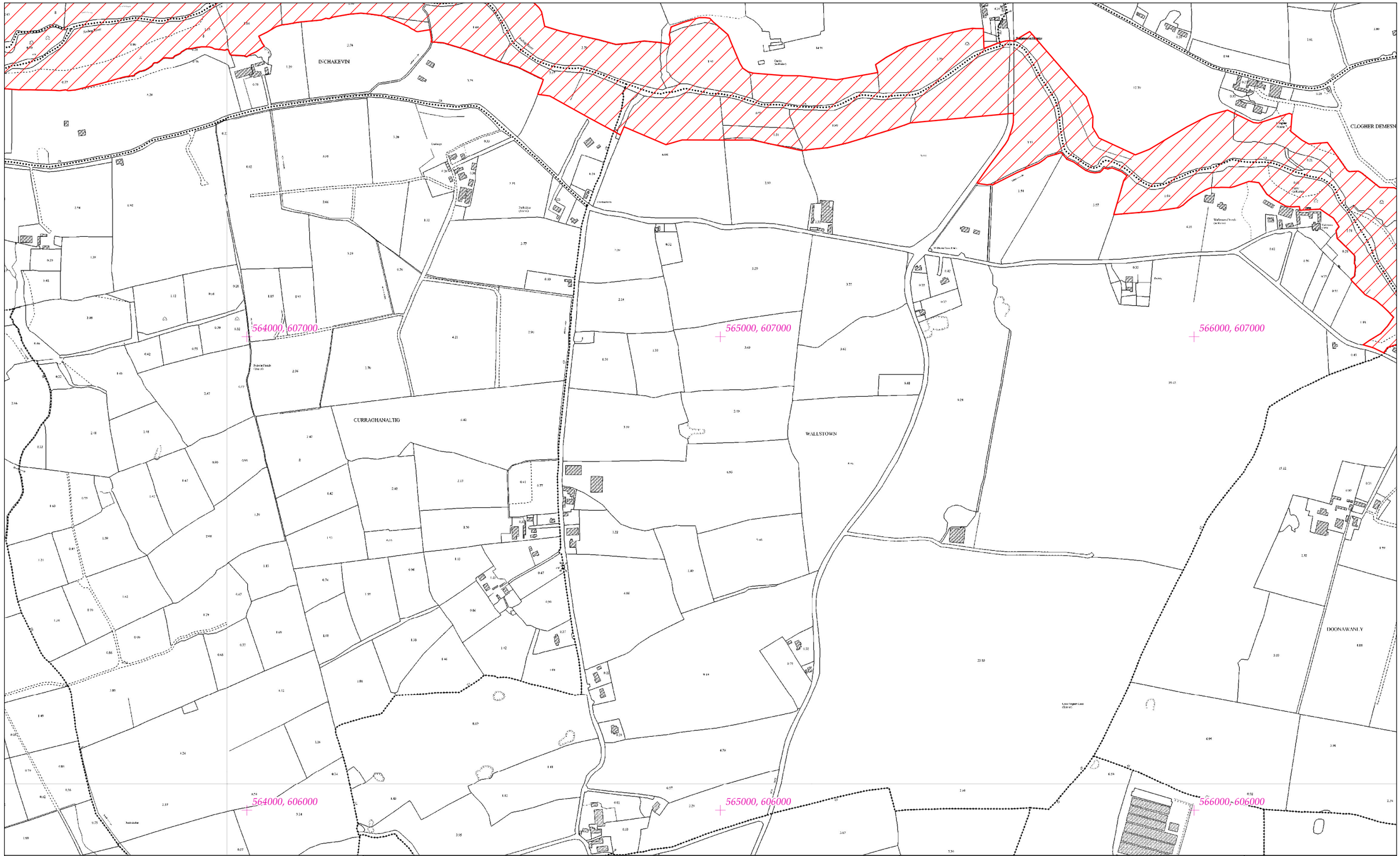

Rialachán 4(1)(b) / Regulation 4(1)(b)

Leathanach 56 de 386 (Co. Chorcaí, Co. Chiarraí, Co. Luimnigh, Co. Thiobraid Árann agus Co. Phort Láirge)

Page 56 of 386 (Co. Cork, Co. Kerry, Co. Limerick, Co. Tipperary and Co. Waterford)

LIMISTÉAR FAOI CHAOMHNÚ SPEISIALTA
SPECIAL AREA OF CONSERVATION

© Rannán Náisiúnta Mapála de Thailte Éireann. Gach ceart ar cosaint. Uimhir Ceadúnais CYAL50351092.
© National Mapping Division of Tailte Éireann . All rights reserved. Licence number CYAL50351092.
Córas Comhordanáidí: Trasteilgean Mercator na hÉireann / Co-ordinate System: Irish Transverse Mercator.

LCS na Dubhabhann (Corcaigh/Port Láirge)
Blackwater River (Cork/Waterford) SAC

1:5000 O.S. TILE 5749c 56 of 386 Uimhir Bhileog Innéacs/ Index Sheet Number: 2

SITE CODE
002170

0 0.5km

Scála / Scale 1:7,500

Leagan / Version: 3.03

Arna chló an / Printed on: 24/10/2024

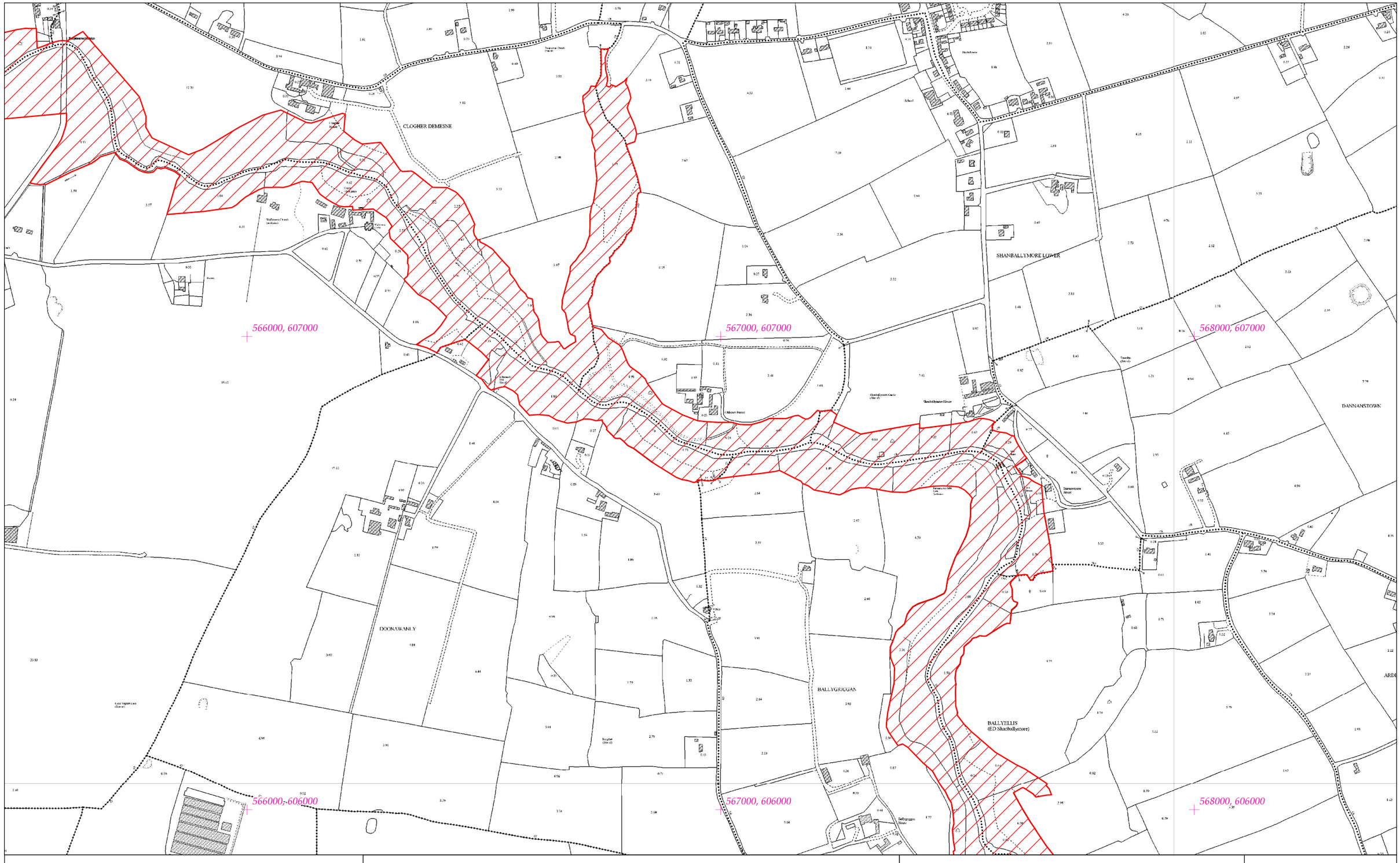

Rialachán 4(1)(b) / Regulation 4(1)(b)

Leathanach 57 de 386 (Co. Chorcaí, Co. Chiarraí, Co. Luimnigh, Co. Thiobraid Árann agus Co. Phort Láirge)

Page 57 of 386 (Co. Cork, Co. Kerry, Co. Limerick, Co. Tipperary and Co. Waterford)

LIMISTÉAR FAOI CHAOMHNÚ SPEISIALTA
SPECIAL AREA OF CONSERVATION

© Rannán Náisiúnta Mapála de Thailte Éireann. Gach ceart ar cosaint. Uimhir Ceadúnais CYAL50351092.
© National Mapping Division of Tailte Éireann . All rights reserved. Licence number CYAL50351092.
Córas Comhordanáidí: Trasteilgean Mercator na hÉireann / Co-ordinate System: Irish Transverse Mercator.

LCS na Dubhabhann (Corcaigh/Port Láirge)
Blackwater River (Cork/Waterford) SAC

1:5000 O.S. TILE 5749d 57 of 386 Uimhir Bhileog Innéacs/ Index Sheet Number: 2

0 0.5km

Scála / Scale 1:7,500

SITE CODE
002170

Leagan / Version: 3.03

Arna chló an / Printed on: 24/10/2024

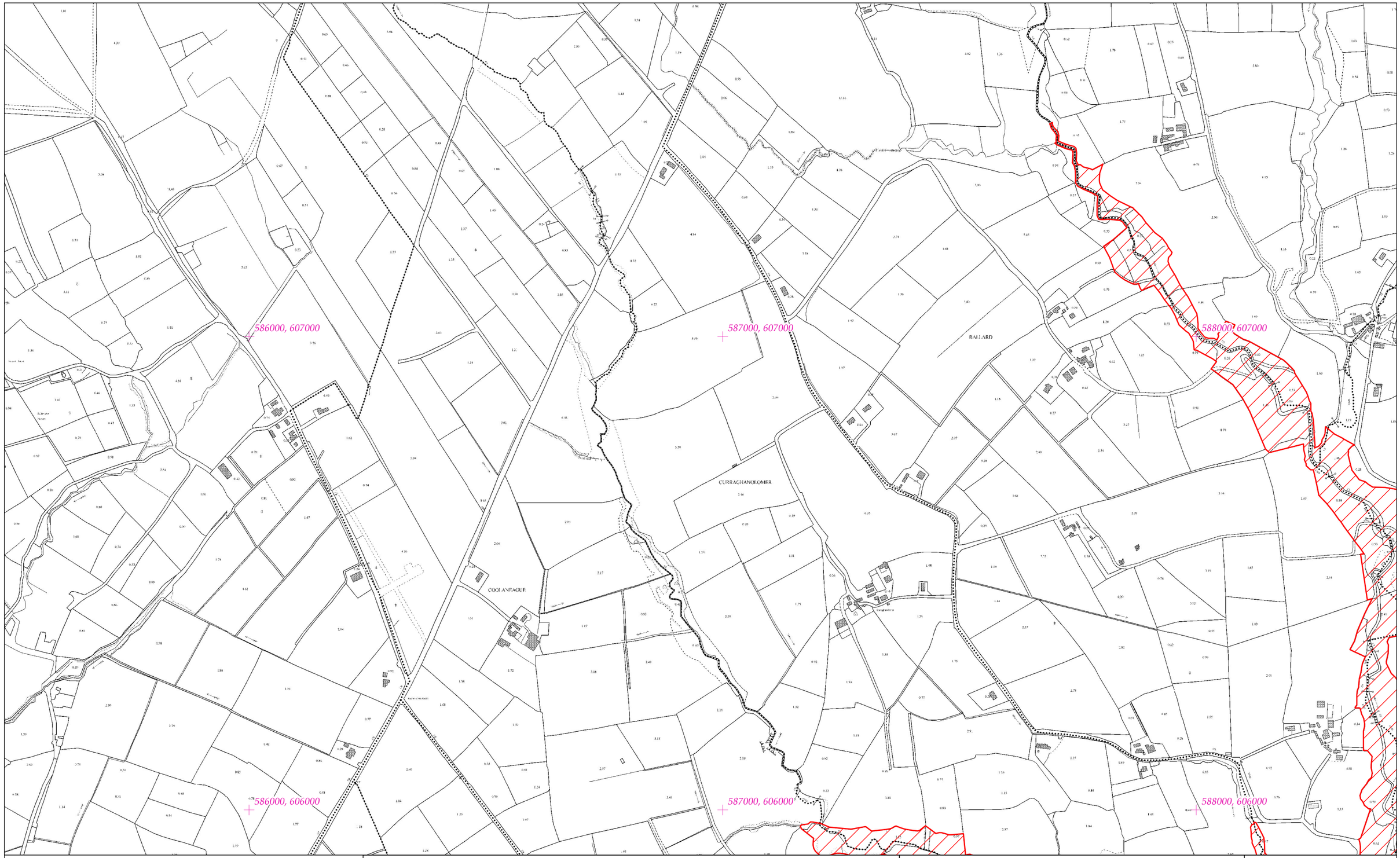

Rialachán 4(1)(b) / Regulation 4(1)(b)

Leathanach 58 de 386 (Co. Chorcaí, Co. Chiarraí, Co. Luimnigh, Co. Thiobraid Árann agus Co. Phort Láirge)

Page 58 of 386 (Co. Cork, Co. Kerry, Co. Limerick, Co. Tipperary and Co. Waterford)

LIMISTÉAR FAOI CHAOMHNÚ SPEISIALTA
SPECIAL AREA OF CONSERVATION

© Rannán Náisiúnta Mapála de Thailte Éireann. Gach ceart ar cosaint. Uimhir Ceadúnais CYAL50351092.
© National Mapping Division of Tailte Éireann . All rights reserved. Licence number CYAL50351092.
Córas Comhordanáidí: Trasteilgean Mercator na hÉireann / Co-ordinate System: Irish Transverse Mercator.

LCS na Dubhabhann (Corcaigh/Port Láirge) Blackwater River (Cork/Waterford) SAC

1:5000 O.S. TILE 5754d 58 of 386 Uimhir Bhileog Innéacs/ Index Sheet Number: 2

0 0.5km

Scála / Scale 1:7,500

SITE CODE 002170

Leagan / Version: 3.03

Arna chló an / Printed on: 24/10/2024

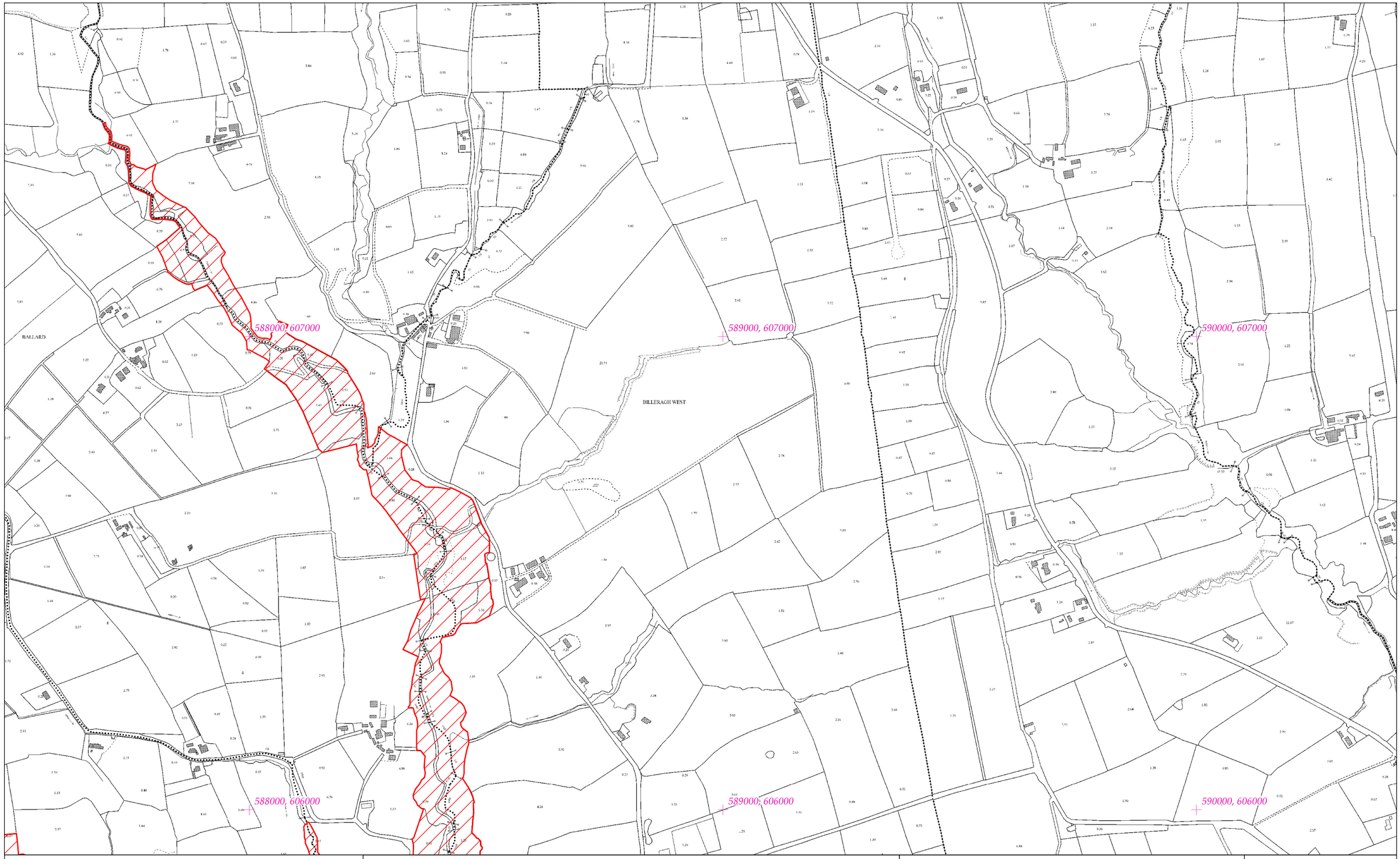

Rialachán 4(1)(b) / Regulation 4(1)(b)

Leathanach 59 de 386 (Co. Chorcaí, Co. Chiarraí, Co. Luimnigh, Co. Thiobraid Árann agus Co. Phort Láirge)
Page 59 of 386 (Co. Cork, Co. Kerry, Co. Limerick, Co. Tipperary and Co. Waterford)

LIMISTÉAR FAOI CHAOMHNÚ SPEISIALTA
SPECIAL AREA OF CONSERVATION

© Rannán Náisiúnta Mapála de Thailte Éireann. Gach ceart ar cosaint. Uimhir Ceadúnais CYAL50351092.
© National Mapping Division of Tailte Éireann . All rights reserved. Licence number CYAL50351092.
Córas Comhordanáidí: Trasteilgean Mercator na hÉireann / Co-ordinate System: Irish Transverse Mercator.

LCS na Dubhabhann (Corcaigh/Port Láirge) Blackwater River (Cork/Waterford) SAC

1:5000 O.S. TILE 5755c 59 of 386 Uimhir Bhileog Innéacs/ Index Sheet Number: 2

0 0.5km

Scála / Scale 1:7,500

SITE CODE 002170

Leagan / Version: 3.03

Arna chló an / Printed on: 24/10/2024

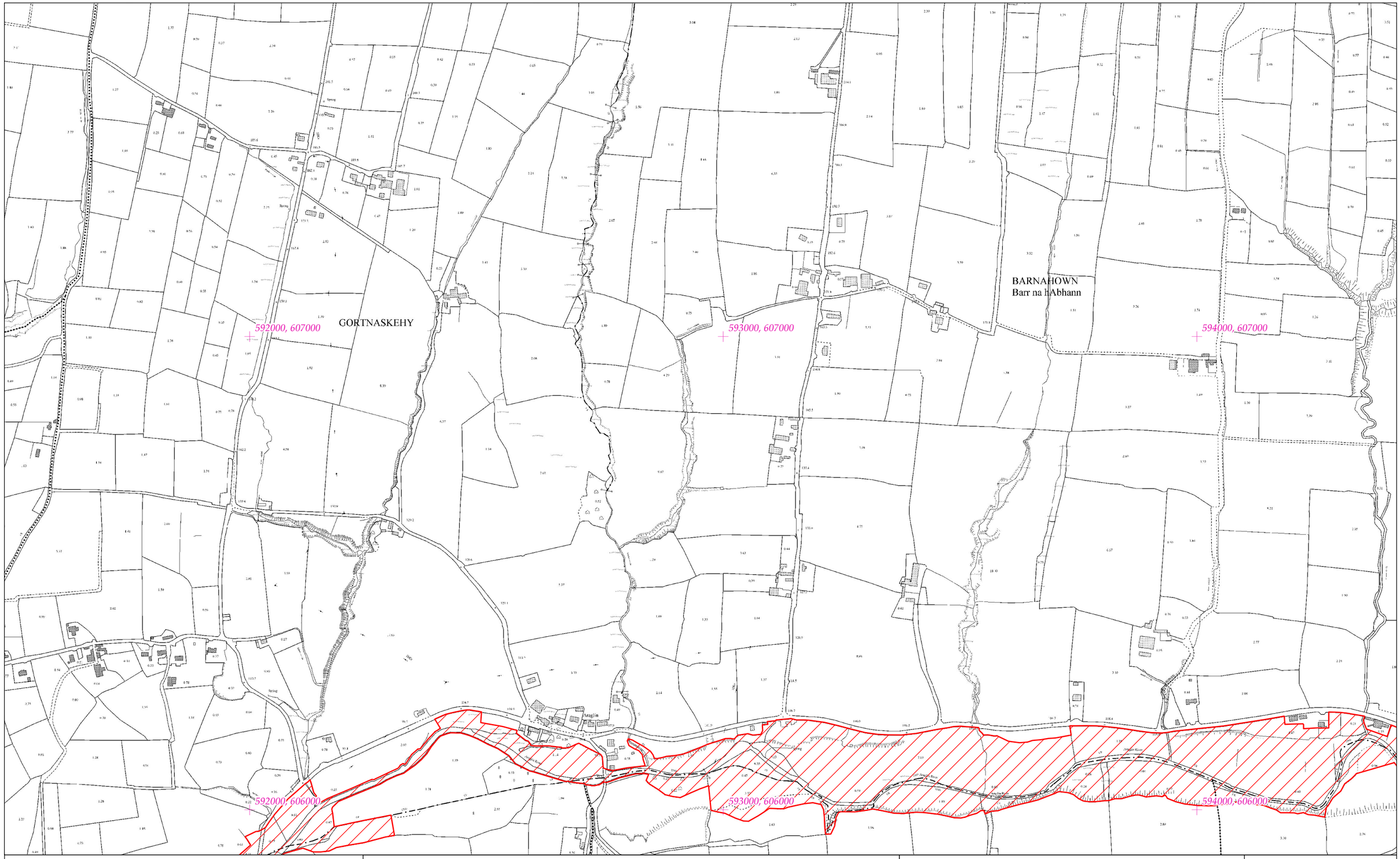

Rialachán 4(1)(b) / Regulation 4(1)(b)

Leathanach 60 de 386 (Co. Chorcaí, Co. Chiarraí, Co. Luimnigh, Co. Thiobraid Árann agus Co. Phort Láirge)

Page 60 of 386 (Co. Cork, Co. Kerry, Co. Limerick, Co. Tipperary and Co. Waterford)

LIMISTÉAR FAOI CHAOMHNÚ SPEISIALTA
SPECIAL AREA OF CONSERVATION

© Rannán Náisiúnta Mapála de Thailte Éireann. Gach ceart ar cosaint. Uimhir Ceadúnais CYAL50351092.
© National Mapping Division of Tailte Éireann . All rights reserved. Licence number CYAL50351092.
Córas Comhordanáidí: Trasteilgean Mercator na hÉireann / Co-ordinate System: Irish Transverse Mercator.

LCS na Dubhabhann (Corcaigh/Port Láirge)
Blackwater River (Cork/Waterford) SAC

1:5000 O.S. TILE 5756c 60 of 386 Uimhir Bhileog Innéacs/ Index Sheet Number: 3

0 0.5km

Scála / Scale 1:7,500

SITE CODE
002170

Leagan / Version: 3.03

Arna chló an / Printed on: 24/10/2024

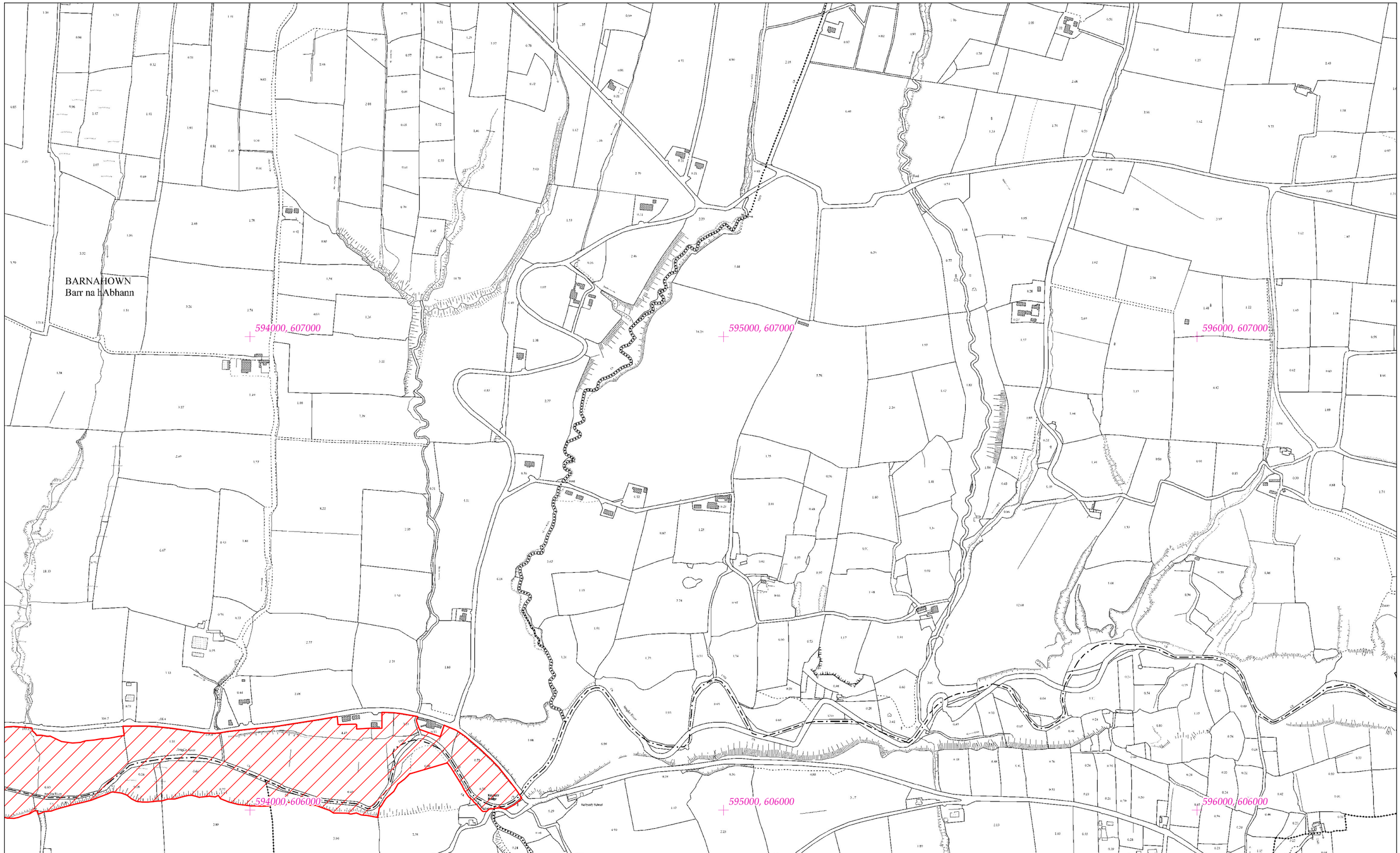

Rialachán 4(1)(b) / Regulation 4(1)(b)

Leathanach 61 de 386 (Co. Chorcaí, Co. Chiarraí, Co. Luimnigh, Co. Thiobraid Árann agus Co. Phort Láirge)

Page 61 of 386 (Co. Cork, Co. Kerry, Co. Limerick, Co. Tipperary and Co. Waterford)

LIMISTÉAR FAOI CHAOMHNÚ SPEISIALTA
SPECIAL AREA OF CONSERVATION

© Rannán Náisiúnta Mapála de Thailte Éireann. Gach ceart ar cosaint. Uimhir Ceadúnais CYAL50351092.
© National Mapping Division of Tailte Éireann . All rights reserved. Licence number CYAL50351092.
Córas Comhordanáidí: Trasteilgean Mercator na hÉireann / Co-ordinate System: Irish Transverse Mercator.

LCS na Dubhabhann (Corcaigh/Port Láirge) Blackwater River (Cork/Waterford) SAC

1:5000 O.S. TILE 5756d 61 of 386 Uimhir Bhileog Innéacs/ Index Sheet Number: 3

0 0.5km

Scála / Scale 1:7,500

SITE CODE 002170

Leagan / Version: 3.03

Arna chló an / Printed on: 24/10/2024

612000, 607000

613000, 607000

614000, 607000

612000, 606000

613000, 606000

614000, 606000

Rialachán 4(1)(b) / Regulation 4(1)(b)

Leathanach 62 de 386 (Co. Chorcaí, Co. Chiarraí, Co. Luimnigh, Co. Thiobraid Árann agus Co. Phort Láirge)

Page 62 of 386 (Co. Cork, Co. Kerry, Co. Limerick, Co. Tipperary and Co. Waterford)

LIMISTÉAR FAOI CHAOMHNÚ SPEISIALTA
SPECIAL AREA OF CONSERVATION

© Rannán Náisiúnta Mapála de Thailte Éireann. Gach ceart ar cosaint. Uimhir Ceadúnais CYAL50351092.
© National Mapping Division of Tailte Éireann . All rights reserved. Licence number CYAL50351092.
Córas Comhordanáidí: Trasteilgean Mercator na hÉireann / Co-ordinate System: Irish Transverse Mercator.

LCS na Dubhabhann (Corcaigh/Port Láirge) Blackwater River (Cork/Waterford) SAC

1:5000 O.S. TILE 5761c 62 of 386 Uimhir Bhileog Innéacs/ Index Sheet Number: 3

0 0.5km

Scála / Scale 1:7,500

SITE CODE 002170

Leagan / Version: 3.03

Arna chló an / Printed on: 24/10/2024

616000, 607000

617000, 607000

618000, 607000

616000, 606000

617000, 606000

618000, 606000

DOON
An Dún

CORRADOON
Corradhún

BAILLYNAMULT
Béal na Molt

Rialachán 4(1)(b) / Regulation 4(1)(b)

Leathanach 63 de 386 (Co. Chorcaí, Co. Chiarraí, Co. Luimnigh, Co. Thiobraid Árann agus Co. Phort Láirge)

Page 63 of 386 (Co. Cork, Co. Kerry, Co. Limerick, Co. Tipperary and Co. Waterford)

LIMISTÉAR FAOI CHAOMHNÚ SPEISIALTA
SPECIAL AREA OF CONSERVATION

© Rannán Náisiúnta Mapála de Thailte Éireann. Gach ceart ar cosaint. Uimhir Ceadúnais CYAL50351092.
© National Mapping Division of Tailte Éireann . All rights reserved. Licence number CYAL50351092.
Córas Comhordanáidí: Trasteilgean Mercator na hÉireann / Co-ordinate System: Irish Transverse Mercator.

LCS na Dubhabhann (Corcaigh/Port Láirge) Blackwater River (Cork/Waterford) SAC

1:5000 O.S. TILE 5762c 63 of 386 Uimhir Bhileog Innéacs/ Index Sheet Number: 3

0 0.5km

Scála / Scale 1:7,500

SITE CODE 002170

Leagan / Version: 3.03

Arna chló an / Printed on: 24/10/2024

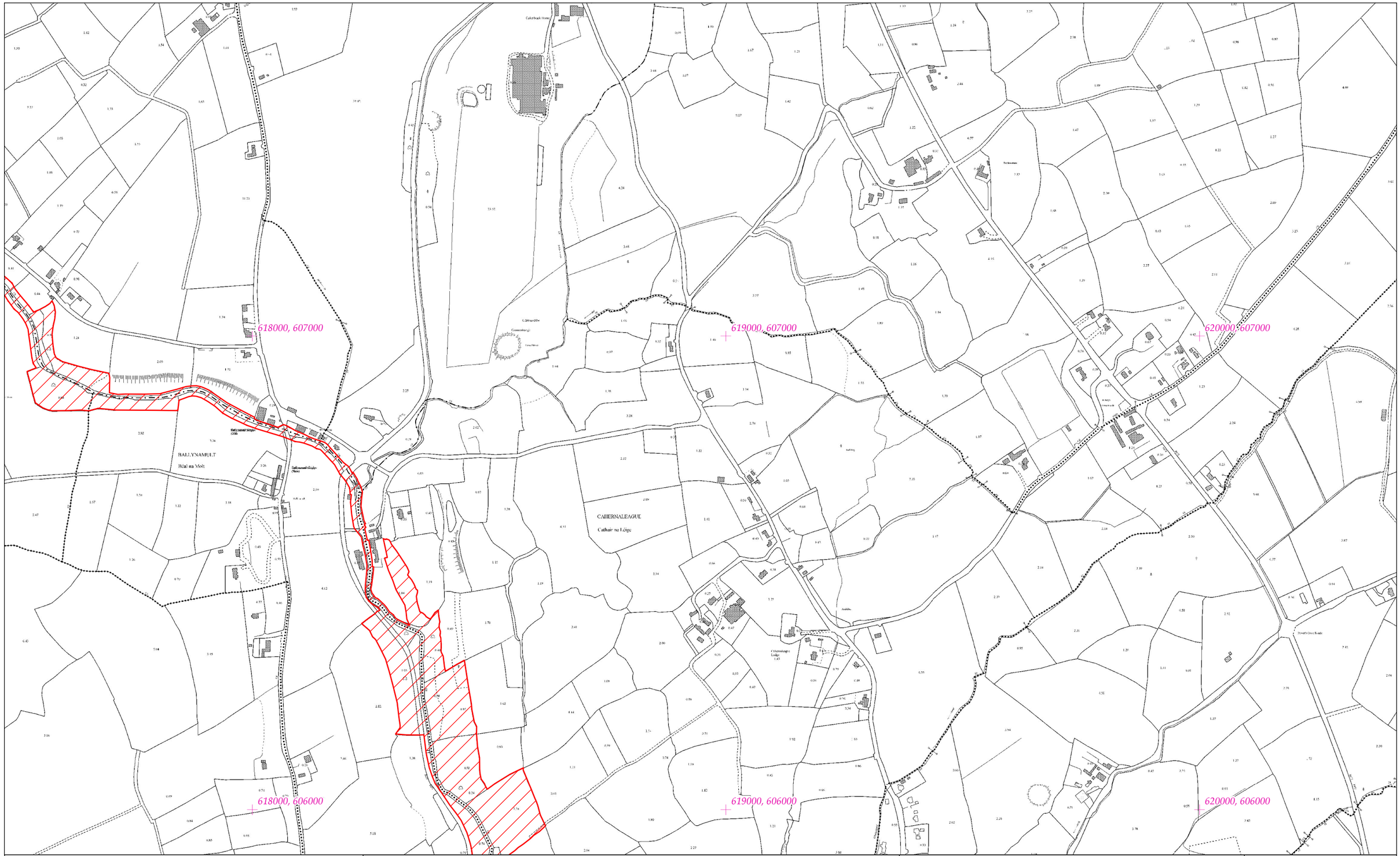

Rialachán 4(1)(b) / Regulation 4(1)(b)

Leathanach 64 de 386 (Co. Chorcaí, Co. Chiarraí, Co. Luimnigh, Co. Thiobraid Árann agus Co. Phort Láirge)

Page 64 of 386 (Co. Cork, Co. Kerry, Co. Limerick, Co. Tipperary and Co. Waterford)

LIMISTÉAR FAOI CHAOMHNÚ SPEISIALTA
SPECIAL AREA OF CONSERVATION

© Rannán Náisiúnta Mapála de Thailte Éireann. Gach ceart ar cosaint. Uimhir Ceadúnais CYAL50351092.
© National Mapping Division of Tailte Éireann . All rights reserved. Licence number CYAL50351092.
Córas Comhordanáidí: Trasteilgean Mercator na hÉireann / Co-ordinate System: Irish Transverse Mercator.

LCS na Dubhabhann (Corcaigh/Port Láirge)
Blackwater River (Cork/Waterford) SAC

1:5000 O.S. TILE 5762d 64 of 386 Uimhir Bhileog Innéacs/ Index Sheet Number: 3

0 0.5km

Scála / Scale 1:7,500

SITE CODE
002170

Leagan / Version: 3.03

Arna chló an / Printed on: 24/10/2024

514000, 606000

515000, 606000

516000, 606000

CARRIGANES

514000, 605000

515000, 605000

516000, 605000

Rialachán 4(1)(b) / Regulation 4(1)(b)

Leathanach 65 de 386 (Co. Chorcaí, Co. Chiarraí, Co. Luimnigh, Co. Thiobraid Árann agus Co. Phort Láirge)

Page 65 of 386 (Co. Cork, Co. Kerry, Co. Limerick, Co. Tipperary and Co. Waterford)

LIMISTÉAR FAOI CHAOMHNÚ SPEISIALTA
SPECIAL AREA OF CONSERVATION

© Rannán Náisiúnta Mapála de Thailte Éireann. Gach ceart ar cosaint. Uimhir Ceadúnais CYAL50351092.
© National Mapping Division of Tailte Éireann . All rights reserved. Licence number CYAL50351092.
Córas Comhordanáidí: Trasteilgean Mercator na hÉireann / Co-ordinate System: Irish Transverse Mercator.

LCS na Dubhabhann (Corcaigh/Port Láirge)
Blackwater River (Cork/Waterford) SAC

1:5000 O.S. TILE 5808b 65 of 386 Uimhir Bhileog Innéacs/ Index Sheet Number: 1

0 0.5km

Scála / Scale 1:7,500

SITE CODE
002170

Leagan / Version: 3.03

Arna chló an / Printed on: 24/10/2024

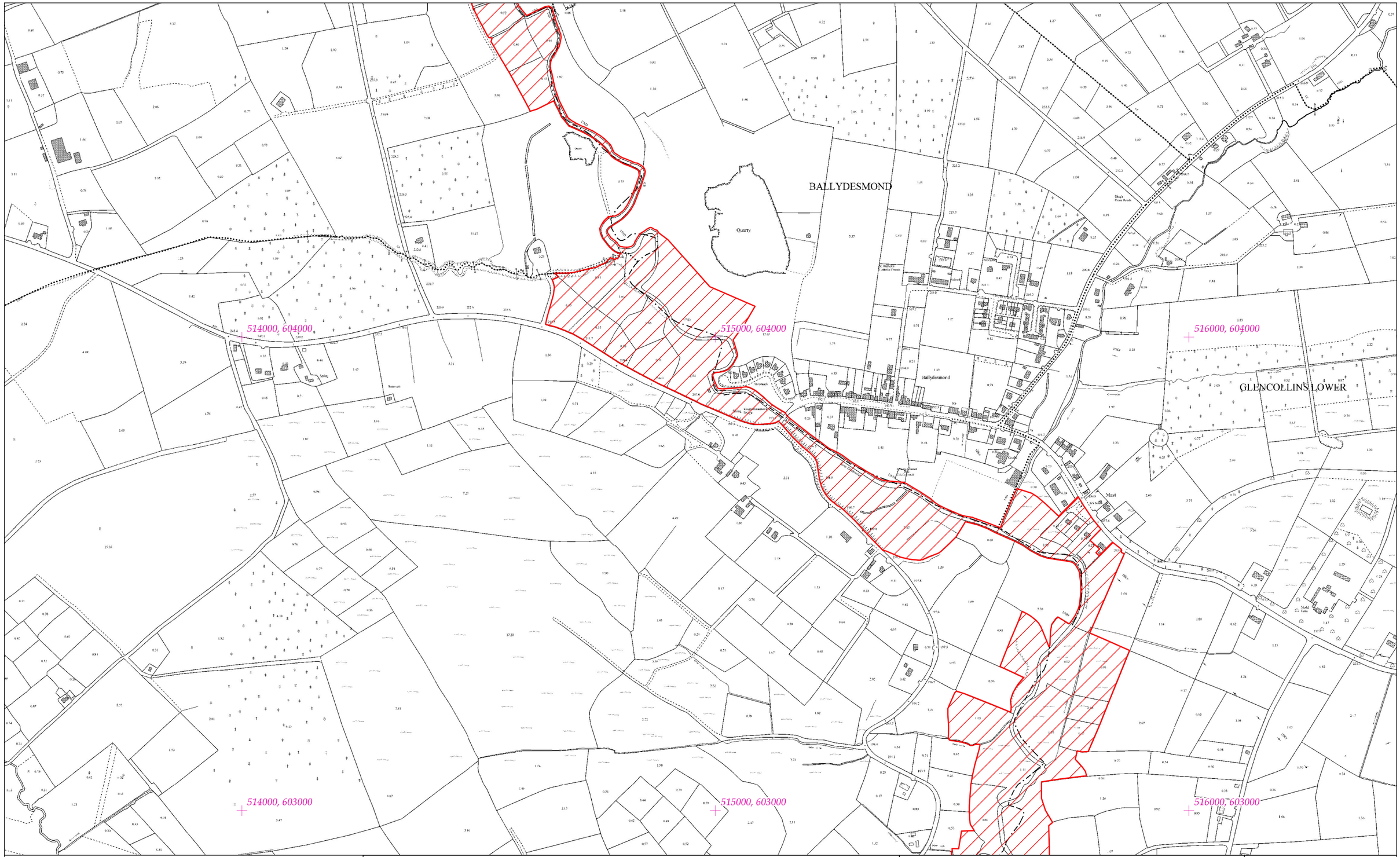

Rialachán 4(1)(b) / Regulation 4(1)(b)

Leathanach 66 de 386 (Co. Chorcaí, Co. Chiarraí, Co. Luimnigh, Co. Thiobraid Árann agus Co. Phort Láirge)
Page 66 of 386 (Co. Cork, Co. Kerry, Co. Limerick, Co. Tipperary and Co. Waterford)

LIMISTÉAR FAOI CHAOMHNÚ SPEISIALTA
SPECIAL AREA OF CONSERVATION

© Rannán Náisiúnta Mapála de Thailte Éireann. Gach ceart ar cosaint. Uimhir Ceadúnais CYAL50351092.
© National Mapping Division of Tailte Éireann . All rights reserved. Licence number CYAL50351092.
Córas Comhordanáidí: Trasteilgean Mercator na hÉireann / Co-ordinate System: Irish Transverse Mercator.

LCS na Dubhabhann (Corcaigh/Port Láirge)
Blackwater River (Cork/Waterford) SAC

1:5000 O.S. TILE 5808d 66 of 386 Uimhir Bhileog Innéacs/ Index Sheet Number: 1

0 0.5km

Scála / Scale 1:7,500

SITE CODE
002170

Leagan / Version: 3.03

Arna chló an / Printed on: 24/10/2024

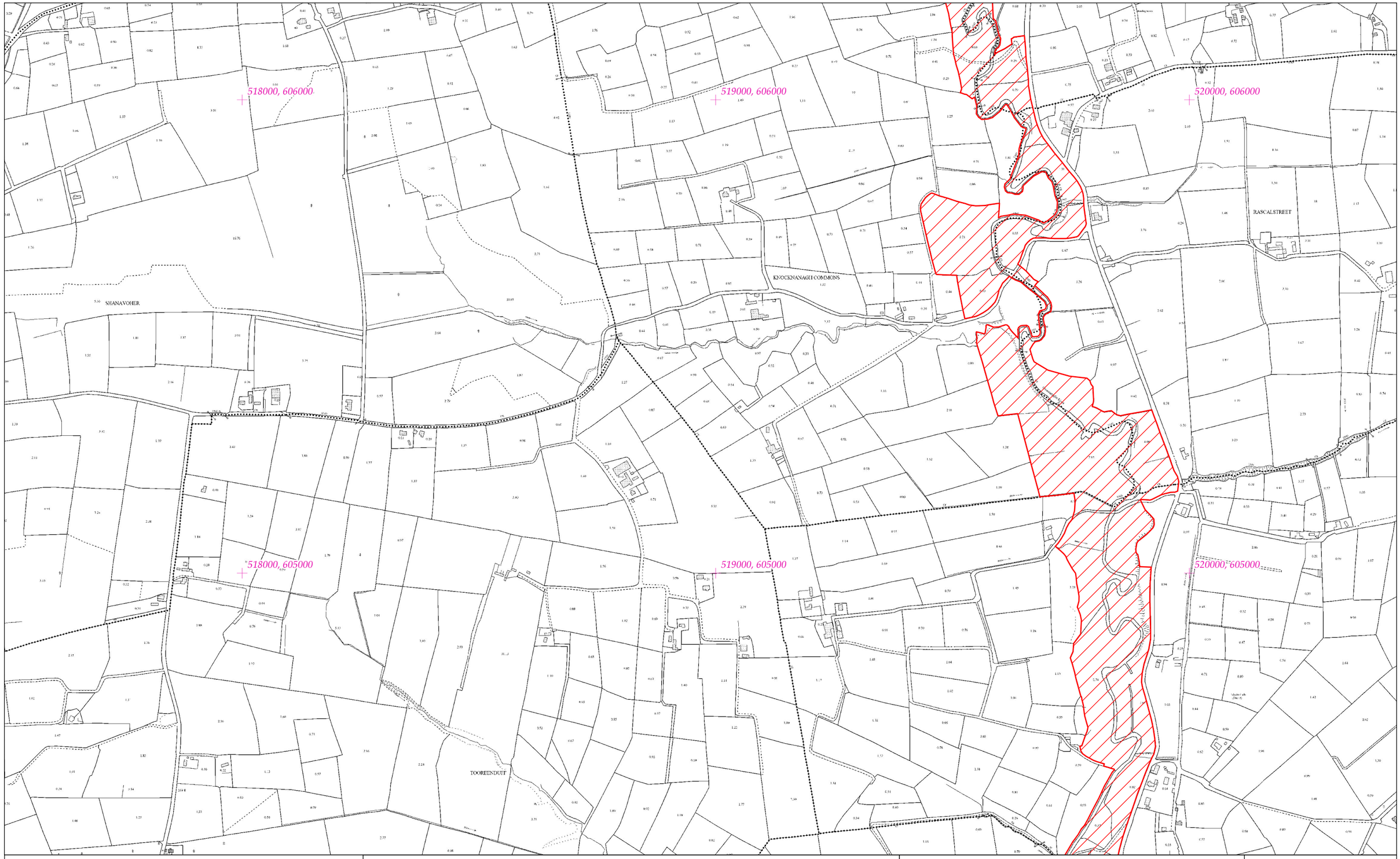

Rialachán 4(1)(b) / Regulation 4(1)(b)

Leathanach 67 de 386 (Co. Chorcaí, Co. Chiarraí, Co. Luimnigh, Co. Thiobraid Árann agus Co. Phort Láirge)
Page 67 of 386 (Co. Cork, Co. Kerry, Co. Limerick, Co. Tipperary and Co. Waterford)

LIMISTÉAR FAOI CHAOMHNÚ SPEISIALTA
SPECIAL AREA OF CONSERVATION

LCS na Dubhabhann (Corcaigh/Port Láirge)
Blackwater River (Cork/Waterford) SAC

1:5000 O.S. TILE 5809b 67 of 386 Uimhir Bhileog Innéacs/ Index Sheet Number: 1

SITE CODE
002170

© Rannán Náisiúnta Mapála de Thailte Éireann. Gach ceart ar cosaint. Uimhir Ceadúnais CYAL50351092.
© National Mapping Division of Tailte Éireann . All rights reserved. Licence number CYAL50351092.
Córas Comhordanáidí: Trasteilgean Mercator na hÉireann / Co-ordinate System: Irish Transverse Mercator.

0 0.5km

Scála / Scale 1:7,500

Leagan / Version: 3.03

Arna chló an / Printed on: 24/10/2024

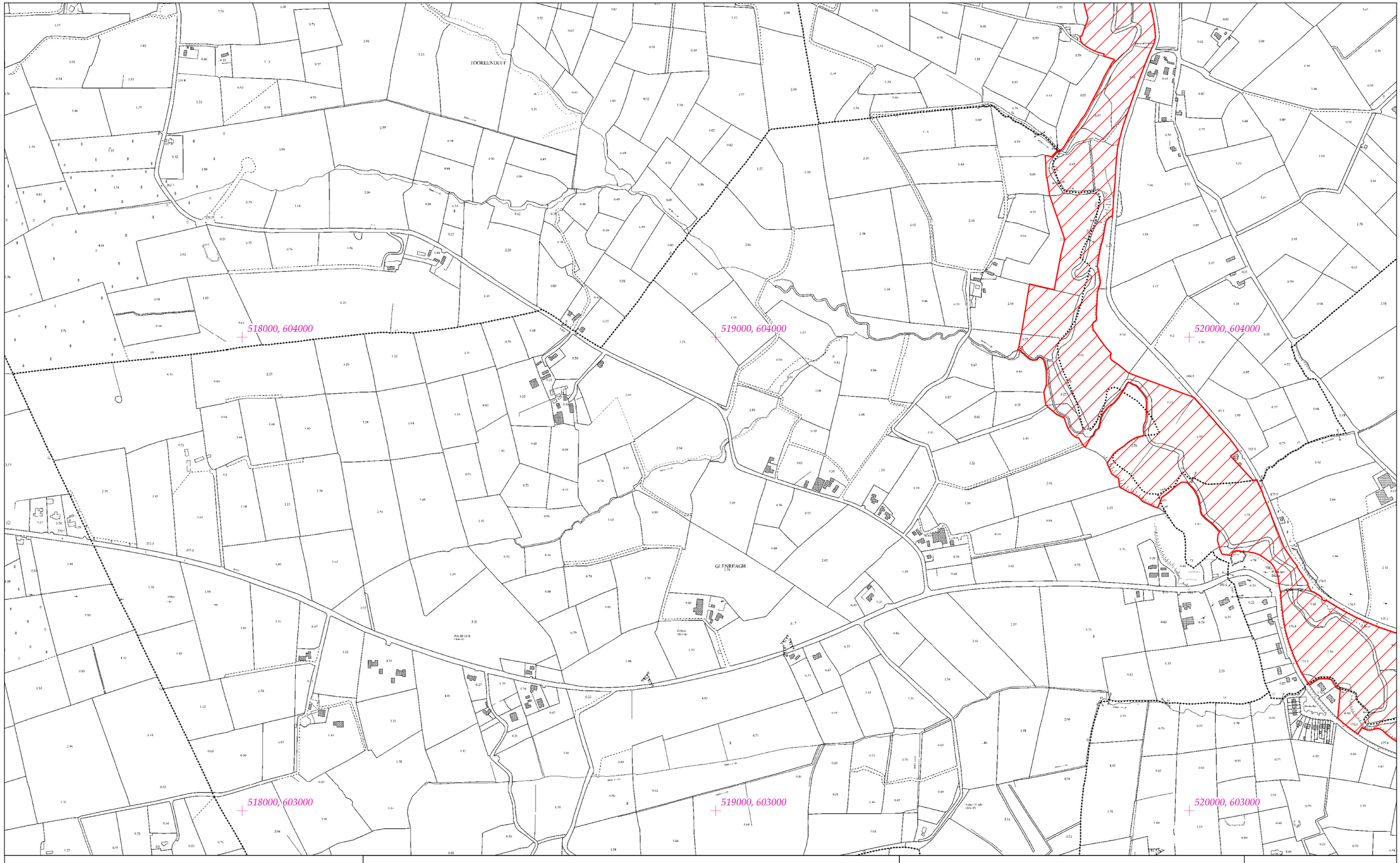

Rialachán 4(1)(b) / Regulation 4(1)(b)

Leathanach 68 de 386 (Co. Chorcaí, Co. Chiarraí, Co. Luimnigh, Co. Thiobraid Árann agus Co. Phort Láirge)

Page 68 of 386 (Co. Cork, Co. Kerry, Co. Limerick, Co. Tipperary and Co. Waterford)

LIMISTÉAR FAOI CHAOMHNÚ SPEISIALTA
SPECIAL AREA OF CONSERVATION

© Rannán Náisiúnta Mapála de Thailte Éireann. Gach ceart ar cosaint. Uimhir Ceadúnais CYAL50351092.
© National Mapping Division of Tailte Éireann . All rights reserved. Licence number CYAL50351092.
Córas Comhordanáidí: Trasteilgean Mercator na hÉireann / Co-ordinate System: Irish Transverse Mercator.

LCS na Dubhabhann (Corcaigh/Port Láirge) Blackwater River (Cork/Waterford) SAC

1:5000 O.S. TILE 5809d 68 of 386 Uimhir Bhileog Innéacs/ Index Sheet Number: 1

0 0.5km

Scála / Scale 1:7,500

SITE CODE 002170

Leagan / Version: 3.03

Arna chló an / Printed on: 24/10/2024

520000, 606000

521000, 606000

522000, 606000

RASCALSTREET

KISHKEAM UPPER

KNOCKYROURKE

520000, 605000

521000, 605000

522000, 605000

Rialachán 4(1)(b) / Regulation 4(1)(b)

Leathanach 69 de 386 (Co. Chorcaí, Co. Chiarraí, Co. Luimnigh, Co. Thiobraid Árann agus Co. Phort Láirge)

Page 69 of 386 (Co. Cork, Co. Kerry, Co. Limerick, Co. Tipperary and Co. Waterford)

LIMISTÉAR FAOI CHAOMHNÚ SPEISIALTA
SPECIAL AREA OF CONSERVATION

LCS na Dubhabhann (Corcaigh/Port Láirge)
Blackwater River (Cork/Waterford) SAC

1:5000 O.S. TILE 5810a 69 of 386 Uimhir Bhileog Innéacs/ Index Sheet Number: 1

SITE CODE
002170

© Rannán Náisiúnta Mapála de Thailte Éireann. Gach ceart ar cosaint. Uimhir Ceadúnais CYAL50351092.
© National Mapping Division of Tailte Éireann . All rights reserved. Licence number CYAL50351092.
Córas Comhordanáidí: Trasteilgean Mercator na hÉireann / Co-ordinate System: Irish Transverse Mercator.

0 0.5km

Scála / Scale 1:7,500

Leagan / Version: 3.03

Arna chló an / Printed on: 24/10/2024

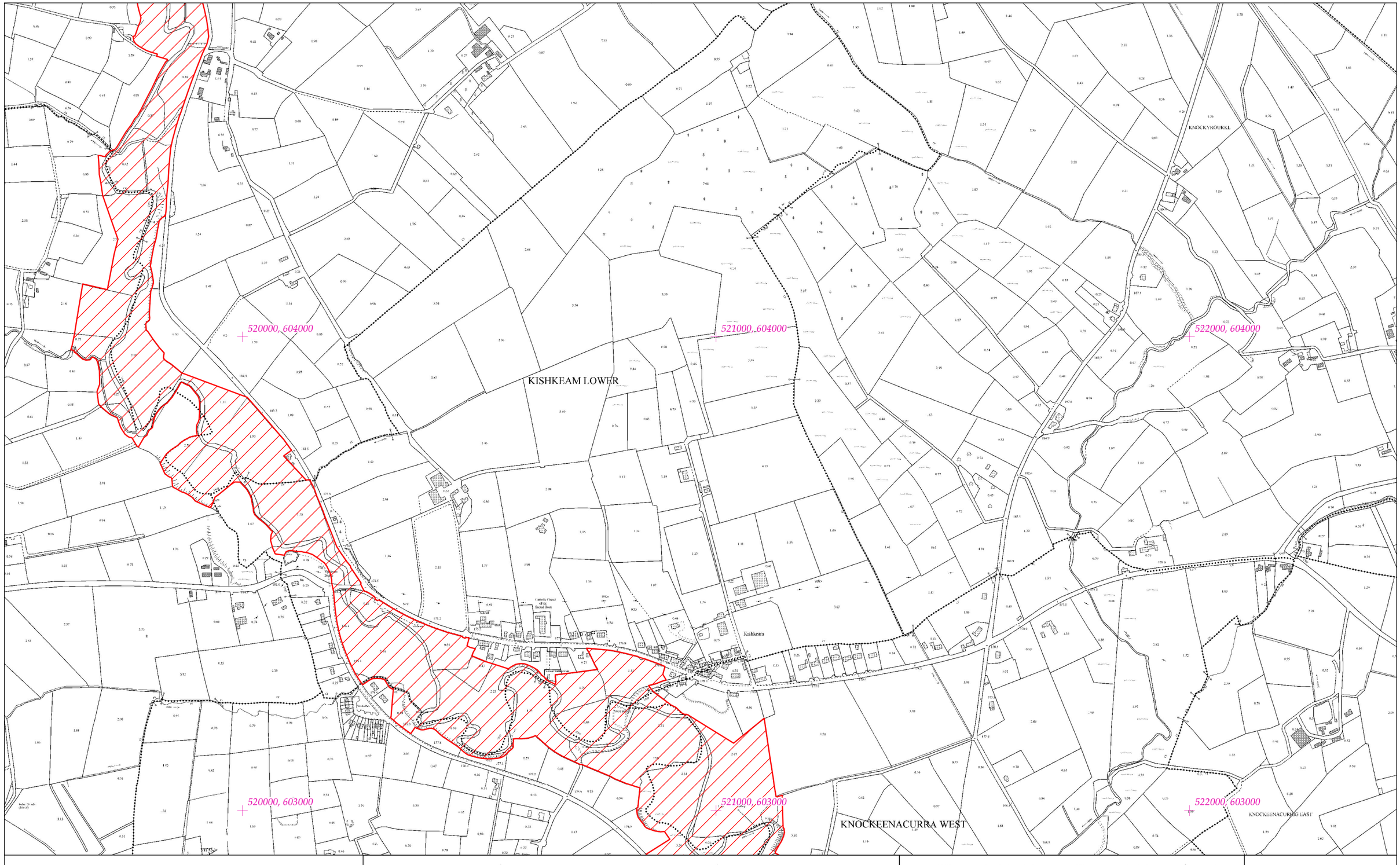

Rialachán 4(1)(b) / Regulation 4(1)(b)

Leathanach 70 de 386 (Co. Chorcaí, Co. Chiarraí, Co. Luimnigh, Co. Thiobraid Árann agus Co. Phort Láirge)

Page 70 of 386 (Co. Cork, Co. Kerry, Co. Limerick, Co. Tipperary and Co. Waterford)

LIMISTÉAR FAOI CHAOMHNÚ SPEISIALTA
SPECIAL AREA OF CONSERVATION

© Rannán Náisiúnta Mapála de Thailte Éireann. Gach ceart ar cosaint. Uimhir Ceadúnais CYAL50351092.
© National Mapping Division of Tailte Éireann . All rights reserved. Licence number CYAL50351092.
Córas Comhordanáidí: Trasteilgean Mercator na hÉireann / Co-ordinate System: Irish Transverse Mercator.

LCS na Dubhabhann (Corcaigh/Port Láirge)
Blackwater River (Cork/Waterford) SAC

1:5000 O.S. TILE 5810c 70 of 386 Uimhir Bhileog Innéacs/ Index Sheet Number: 1

0 0.5km

Scála / Scale 1:7,500

SITE CODE
002170

Leagan / Version: 3.03

Arna chló an / Printed on: 24/10/2024

526000, 606000

527000, 606000

528000, 606000

526000, 605000

527000,,605000

528000, 605000

LISROBIN WEST

LISROBIN EAST

BALLYDUANE SOUTH

KIPPAGH
(ED Boherboy)

Rialachán 4(1)(b) / Regulation 4(1)(b)

Leathanach 71 de 386 (Co. Chorcaí, Co. Chiarraí, Co. Luimnigh, Co. Thiobraid Árann agus Co. Phort Láirge)

Page 71 of 386 (Co. Cork, Co. Kerry, Co. Limerick, Co. Tipperary and Co. Waterford)

LIMISTÉAR FAOI CHAOMHNÚ SPEISIALTA
SPECIAL AREA OF CONSERVATION

© Rannán Náisiúnta Mapála de Thailte Éireann. Gach ceart ar cosaint. Uimhir Ceadúnais CYAL50351092.
© National Mapping Division of Tailte Éireann . All rights reserved. Licence number CYAL50351092.
Córas Comhordanáidí: Trasteilgean Mercator na hÉireann / Co-ordinate System: Irish Transverse Mercator.

LCS na Dubhabhann (Corcaigh/Port Láirge) Blackwater River (Cork/Waterford) SAC

1:5000 O.S. TILE 5811b 71 of 386 Uimhir Bhileog Innéacs/ Index Sheet Number: 1

0 0.5km

Scála / Scale 1:7,500

SITE CODE 002170

Leagan / Version: 3.03

Arna chló an / Printed on: 24/10/2024

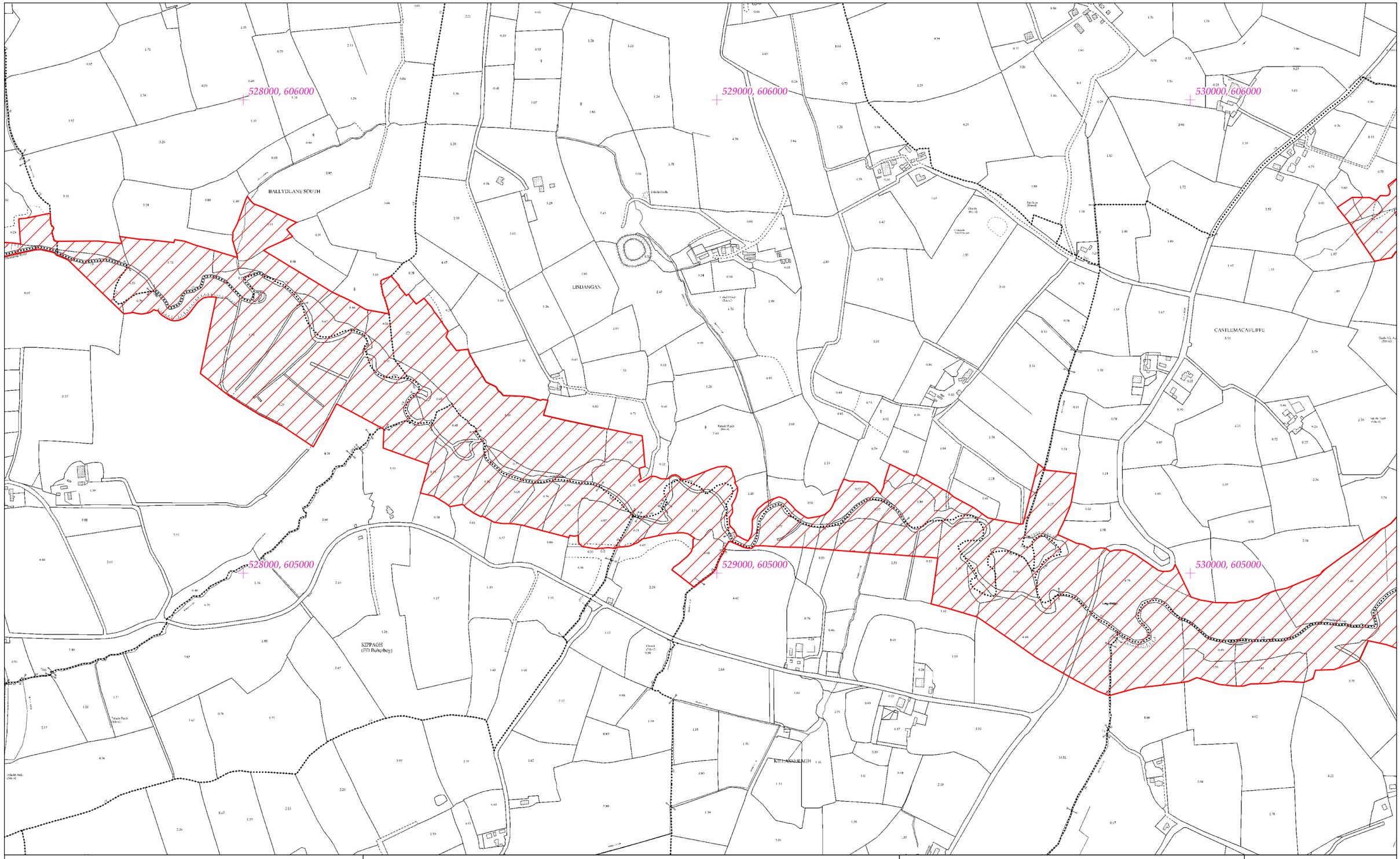

Rialachán 4(1)(b) / Regulation 4(1)(b)

Leathanach 72 de 386 (Co. Chorcaí, Co. Chiarraí, Co. Luimnigh, Co. Thiobraid Árann agus Co. Phort Láirge)
Page 72 of 386 (Co. Cork, Co. Kerry, Co. Limerick, Co. Tipperary and Co. Waterford)

LIMISTÉAR FAOI CHAOMHNÚ SPEISIALTA
SPECIAL AREA OF CONSERVATION

LCS na Dubhabhann (Corcaigh/Port Láirge)
Blackwater River (Cork/Waterford) SAC

1:5000 O.S. TILE 5812a 72 of 386 Uimhir Bhileog Innéacs/ Index Sheet Number: 1

SITE CODE
002170

© Rannán Náisiúnta Mapála de Thailte Éireann. Gach ceart ar cosaint. Uimhir Ceadúnais CYAL50351092.
© National Mapping Division of Tailte Éireann . All rights reserved. Licence number CYAL50351092.
Córas Comhordanáidí: Trasteilgean Mercator na hÉireann / Co-ordinate System: Irish Transverse Mercator.

0 0.5km
Scála / Scale 1:7,500

Leagan / Version: 3.03

Arna chló an / Printed on: 24/10/2024

530000, 606000

531000, 606000

532000, 606000

530000, 605000

531000, 605000

532000, 605000

CASTLEMACAULIFFE

ISLAND

PARK

Rialachán 4(1)(b) / Regulation 4(1)(b)

Leathanach 73 de 386 (Co. Chorcaí, Co. Chiarraí, Co. Luimnigh, Co. Thiobraid Árann agus Co. Phort Láirge)

Page 73 of 386 (Co. Cork, Co. Kerry, Co. Limerick, Co. Tipperary and Co. Waterford)

LIMISTÉAR FAOI CHAOMHNÚ SPEISIALTA
SPECIAL AREA OF CONSERVATION

© Rannán Náisiúnta Mapála de Thailte Éireann. Gach ceart ar cosaint. Uimhir Ceadúnais CYAL50351092.
© National Mapping Division of Tailte Éireann . All rights reserved. Licence number CYAL50351092.
Córas Comhordanáidí: Trasteilgean Mercator na hÉireann / Co-ordinate System: Irish Transverse Mercator.

LCS na Dubhabhann (Corcaigh/Port Láirge) Blackwater River (Cork/Waterford) SAC

1:5000 O.S. TILE 5812b 73 of 386 Uimhir Bhileog Innéacs/ Index Sheet Number: 1

0 0.5km

Scála / Scale 1:7,500

SITE CODE 002170

Leagan / Version: 3.03

Arna chló an / Printed on: 24/10/2024

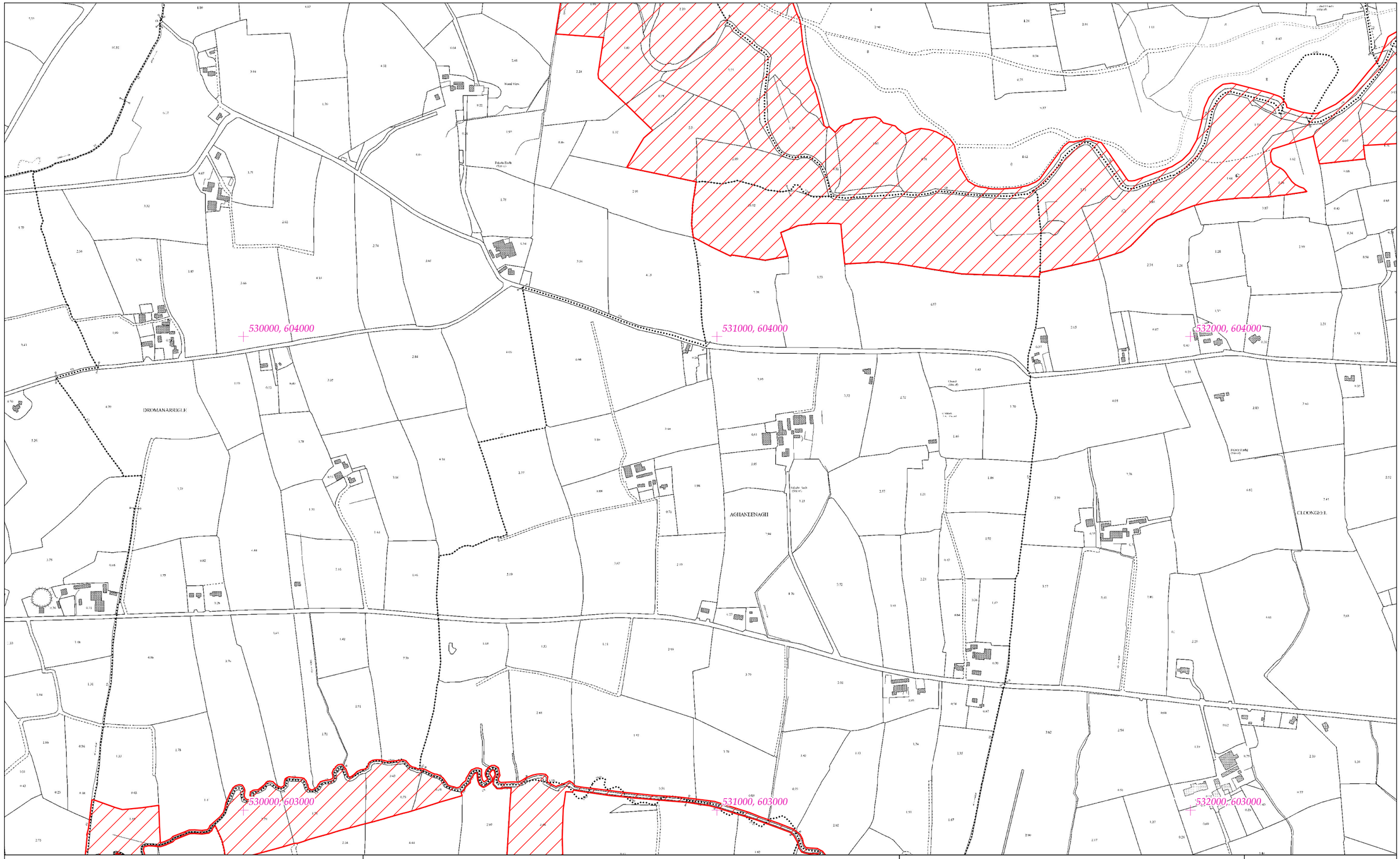

Rialachán 4(1)(b) / Regulation 4(1)(b)

Leathanach 74 de 386 (Co. Chorcaí, Co. Chiarraí, Co. Luimnigh, Co. Thiobraid Árann agus Co. Phort Láirge)

Page 74 of 386 (Co. Cork, Co. Kerry, Co. Limerick, Co. Tipperary and Co. Waterford)

LIMISTÉAR FAOI CHAOMHNÚ SPEISIALTA
SPECIAL AREA OF CONSERVATION

© Rannán Náisiúnta Mapála de Thailte Éireann. Gach ceart ar cosaint. Uimhir Ceadúnais CYAL50351092.
© National Mapping Division of Tailte Éireann . All rights reserved. Licence number CYAL50351092.
Córas Comhordanáidí: Trasteilgean Mercator na hÉireann / Co-ordinate System: Irish Transverse Mercator.

LCS na Dubhabhann (Corcaigh/Port Láirge) Blackwater River (Cork/Waterford) SAC

1:5000 O.S. TILE 5812d 74 of 386 Uimhir Bhileog Innéacs/ Index Sheet Number: 1

0 0.5km

Scála / Scale 1:7,500

SITE CODE 002170

Leagan / Version: 3.03

Arna chló an / Printed on: 24/10/2024

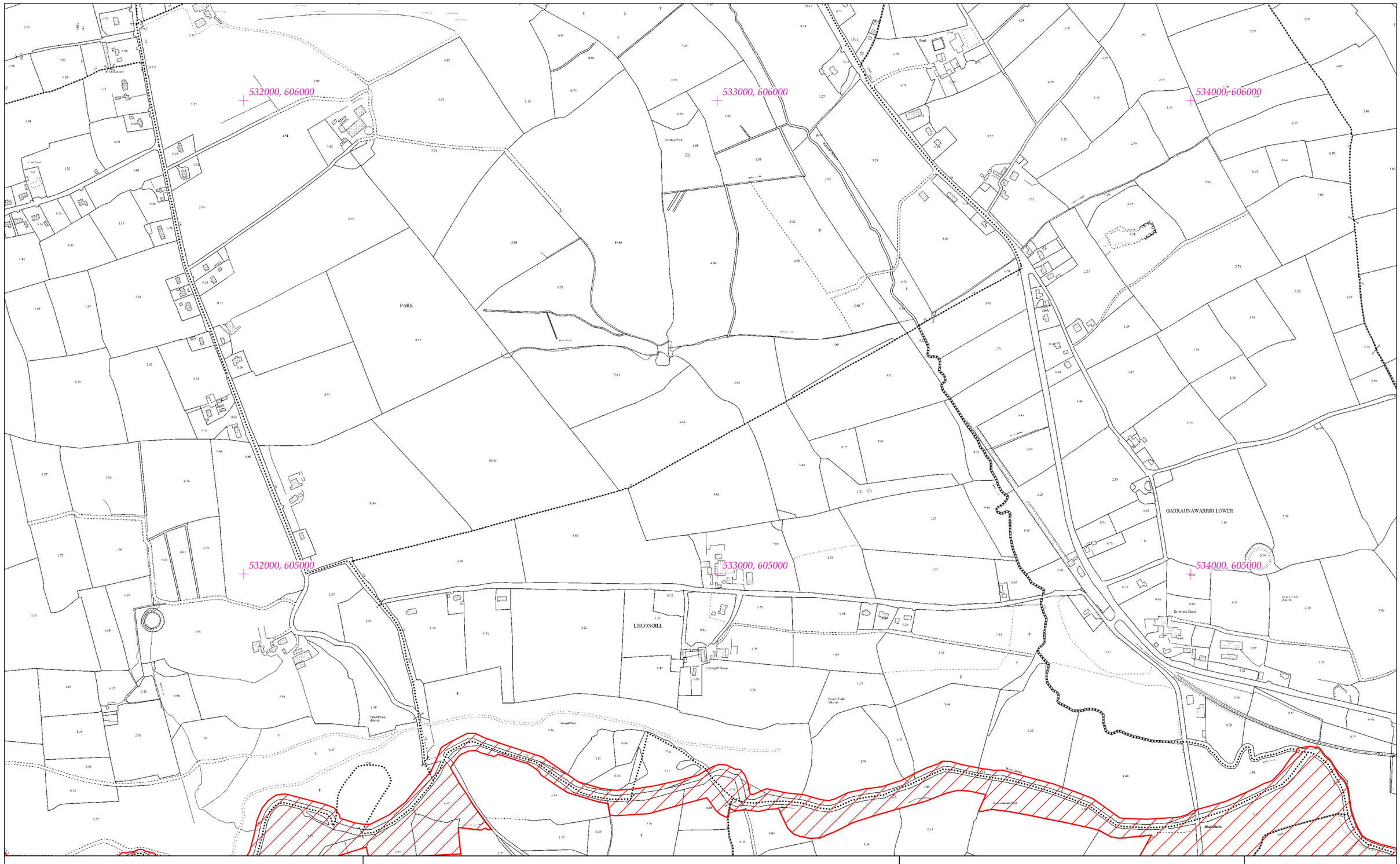

Rialachán 4(1)(b) / Regulation 4(1)(b)

Leathanach 75 de 386 (Co. Chorcaí, Co. Chiarraí, Co. Luimnigh, Co. Thiobraid Árann agus Co. Phort Láirge)
Page 75 of 386 (Co. Cork, Co. Kerry, Co. Limerick, Co. Tipperary and Co. Waterford)

LIMISTÉAR FAOI CHAOMHNÚ SPEISIALTA
SPECIAL AREA OF CONSERVATION

LCS na Dubhabhann (Corcaigh/Port Láirge)
Blackwater River (Cork/Waterford) SAC

1:5000 O.S. TILE 5813a 75 of 386 Uimhir Bhileog Innéacs/ Index Sheet Number: 1

SITE CODE
002170

© Rannán Náisiúnta Mapála de Thailte Éireann. Gach ceart ar cosaint. Uimhir Ceadúnais CYAL50351092.
© National Mapping Division of Tailte Éireann . All rights reserved. Licence number CYAL50351092.
Córas Comhordanáidí: Trasteilgean Mercator na hÉireann / Co-ordinate System: Irish Transverse Mercator.

0 0.5km

Scála / Scale 1:7,500

Leagan / Version: 3.03

Arna chló an / Printed on: 24/10/2024

534000, 606000

535000, 606000

536000, 606000

534000, 605000

535000, 605000

536000, 605000

ROSSACON

GARRAUNAWARRIG LOWER

MEELAH

Rialachán 4(1)(b) / Regulation 4(1)(b)

Leathanach 76 de 386 (Co. Chorcaí, Co. Chiarraí, Co. Luimnigh, Co. Thiobraid Árann agus Co. Phort Láirge)

Page 76 of 386 (Co. Cork, Co. Kerry, Co. Limerick, Co. Tipperary and Co. Waterford)

LIMISTÉAR FAOI CHAOMHNÚ SPEISIALTA
SPECIAL AREA OF CONSERVATION

© Rannán Náisiúnta Mapála de Thailte Éireann. Gach ceart ar cosaint. Uimhir Ceadúnais CYAL50351092.
© National Mapping Division of Tailte Éireann . All rights reserved. Licence number CYAL50351092.
Córas Comhordanáidí: Trasteilgean Mercator na hÉireann / Co-ordinate System: Irish Transverse Mercator.

LCS na Dubhabhann (Corcaigh/Port Láirge)
Blackwater River (Cork/Waterford) SAC

1:5000 O.S. TILE 5813b 76 of 386 Uimhir Bhileog Innéacs/ Index Sheet Number: 1

0 0.5km

Scála / Scale 1:7,500

SITE CODE
002170

Leagan / Version: 3.03

Arna chló an / Printed on: 24/10/2024

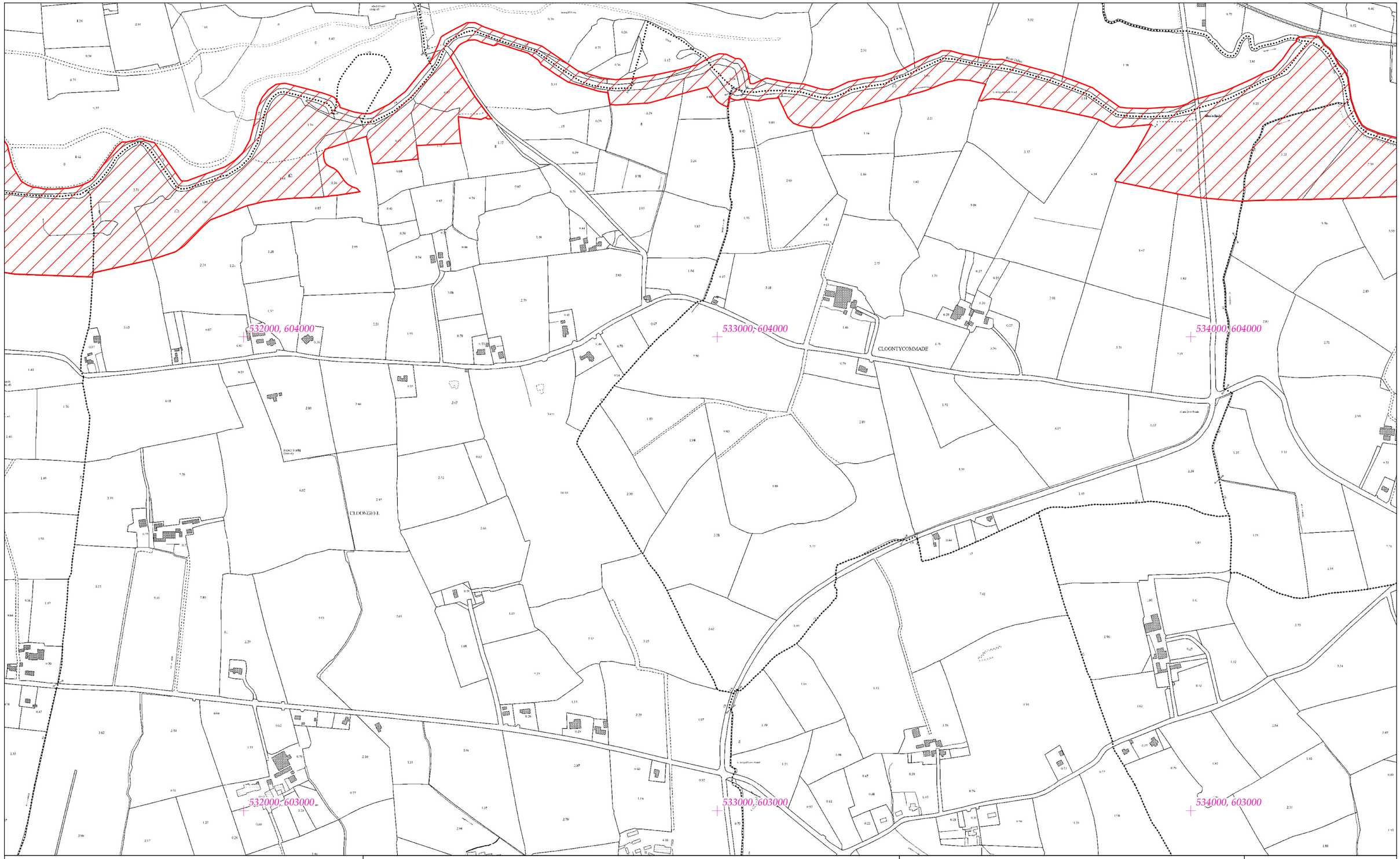

Rialachán 4(1)(b) / Regulation 4(1)(b)

Leathanach 77 de 386 (Co. Chorcaí, Co. Chiarraí, Co. Luimnigh, Co. Thiobraid Árann agus Co. Phort Láirge)

Page 77 of 386 (Co. Cork, Co. Kerry, Co. Limerick, Co. Tipperary and Co. Waterford)

LIMISTÉAR FAOI CHAOMHNÚ SPEISIALTA
SPECIAL AREA OF CONSERVATION

© Rannán Náisiúnta Mapála de Thailte Éireann. Gach ceart ar cosaint. Uimhir Ceadúnais CYAL50351092.
© National Mapping Division of Tailte Éireann . All rights reserved. Licence number CYAL50351092.
Córas Comhordanáidí: Trasteilgean Mercator na hÉireann / Co-ordinate System: Irish Transverse Mercator.

LCS na Dubhabhann (Corcaigh/Port Láirge) Blackwater River (Cork/Waterford) SAC

1:5000 O.S. TILE 5813c 77 of 386 Uimhir Bhileog Innéacs/ Index Sheet Number: 1

0 0.5km

Scála / Scale 1:7,500

SITE CODE 002170

Leagan / Version: 3.03

Arna chló an / Printed on: 24/10/2024

534000, 604000

535000, 604000

536000, 604000

GREENFIELD

CORTKNOCKANEROE

534000, 603000

535000, 603000

536000, 603000

Rialachán 4(1)(b) / Regulation 4(1)(b)

Leathanach 78 de 386 (Co. Chorcaí, Co. Chiarraí, Co. Luimnigh, Co. Thiobraid Árann agus Co. Phort Láirge)

Page 78 of 386 (Co. Cork, Co. Kerry, Co. Limerick, Co. Tipperary and Co. Waterford)

LIMISTÉAR FAOI CHAOMHNÚ SPEISIALTA
SPECIAL AREA OF CONSERVATION

© Rannán Náisiúnta Mapála de Thailte Éireann. Gach ceart ar cosaint. Uimhir Ceadúnais CYAL50351092.
© National Mapping Division of Tailte Éireann . All rights reserved. Licence number CYAL50351092.
Córas Comhordanáidí: Trasteilgean Mercator na hÉireann / Co-ordinate System: Irish Transverse Mercator.

LCS na Dubhabhann (Corcaigh/Port Láirge) Blackwater River (Cork/Waterford) SAC

1:5000 O.S. TILE 5813d 78 of 386 Uimhir Bhileog Innéacs/ Index Sheet Number: 1

0 0.5km

Scála / Scale 1:7,500

SITE CODE 002170

Leagan / Version: 3.03

Arna chló an / Printed on: 24/10/2024

536000,.606000

537000, 606000

538000, 606000

RATHRANNA

MEELAHERRAGH

536000, 605000

537000, 605000

538000, 605000

CURRAGH

Rialachán 4(1)(b) / Regulation 4(1)(b)

Leathanach 79 de 386 (Co. Chorcaí, Co. Chiarraí, Co. Luimnigh, Co. Thiobraid Árann agus Co. Phort Láirge)

Page 79 of 386 (Co. Cork, Co. Kerry, Co. Limerick, Co. Tipperary and Co. Waterford)

LIMISTÉAR FAOI CHAOMHNÚ SPEISIALTA
SPECIAL AREA OF CONSERVATION

© Rannán Náisiúnta Mapála de Thailte Éireann. Gach ceart ar cosaint. Uimhir Ceadúnais CYAL50351092.
© National Mapping Division of Tailte Éireann . All rights reserved. Licence number CYAL50351092.
Córas Comhordanáidí: Trasteilgean Mercator na hÉireann / Co-ordinate System: Irish Transverse Mercator.

LCS na Dubhabhann (Corcaigh/Port Láirge) Blackwater River (Cork/Waterford) SAC

1:5000 O.S. TILE 5814a 79 of 386 Uimhir Bhileog Innéacs/ Index Sheet Number: 1

0 0.5km

Scála / Scale 1:7,500

SITE CODE 002170

Leagan / Version: 3.03

Arna chló an / Printed on: 24/10/2024

RATHRANNA

CLONROBIN

KNOCKNACOLAN

538000, 606000

539000, 606000

540000, 606000

538000, 605000

539000, 605000

540000, 605000

Rialachán 4(1)(b) / Regulation 4(1)(b)

Leathanach 80 de 386 (Co. Chorcaí, Co. Chiarraí, Co. Luimnigh, Co. Thiobraid Árann agus Co. Phort Láirge)

Page 80 of 386 (Co. Cork, Co. Kerry, Co. Limerick, Co. Tipperary and Co. Waterford)

LIMISTÉAR FAOI CHAOMHNÚ SPEISIALTA
SPECIAL AREA OF CONSERVATION

© Rannán Náisiúnta Mapála de Thailte Éireann. Gach ceart ar cosaint. Uimhir Ceadúnais CYAL50351092.
© National Mapping Division of Tailte Éireann . All rights reserved. Licence number CYAL50351092.
Córas Comhordanáidí: Trasteilgean Mercator na hÉireann / Co-ordinate System: Irish Transverse Mercator.

LCS na Dubhabhann (Corcaigh/Port Láirge)
Blackwater River (Cork/Waterford) SAC

1:5000 O.S. TILE 5814b 80 of 386 Uimhir Bhileog Innéacs/ Index Sheet Number: 1

0 0.5km

Scála / Scale 1:7,500

SITE CODE
002170

Leagan / Version: 3.03

Arna chló an / Printed on: 24/10/2024

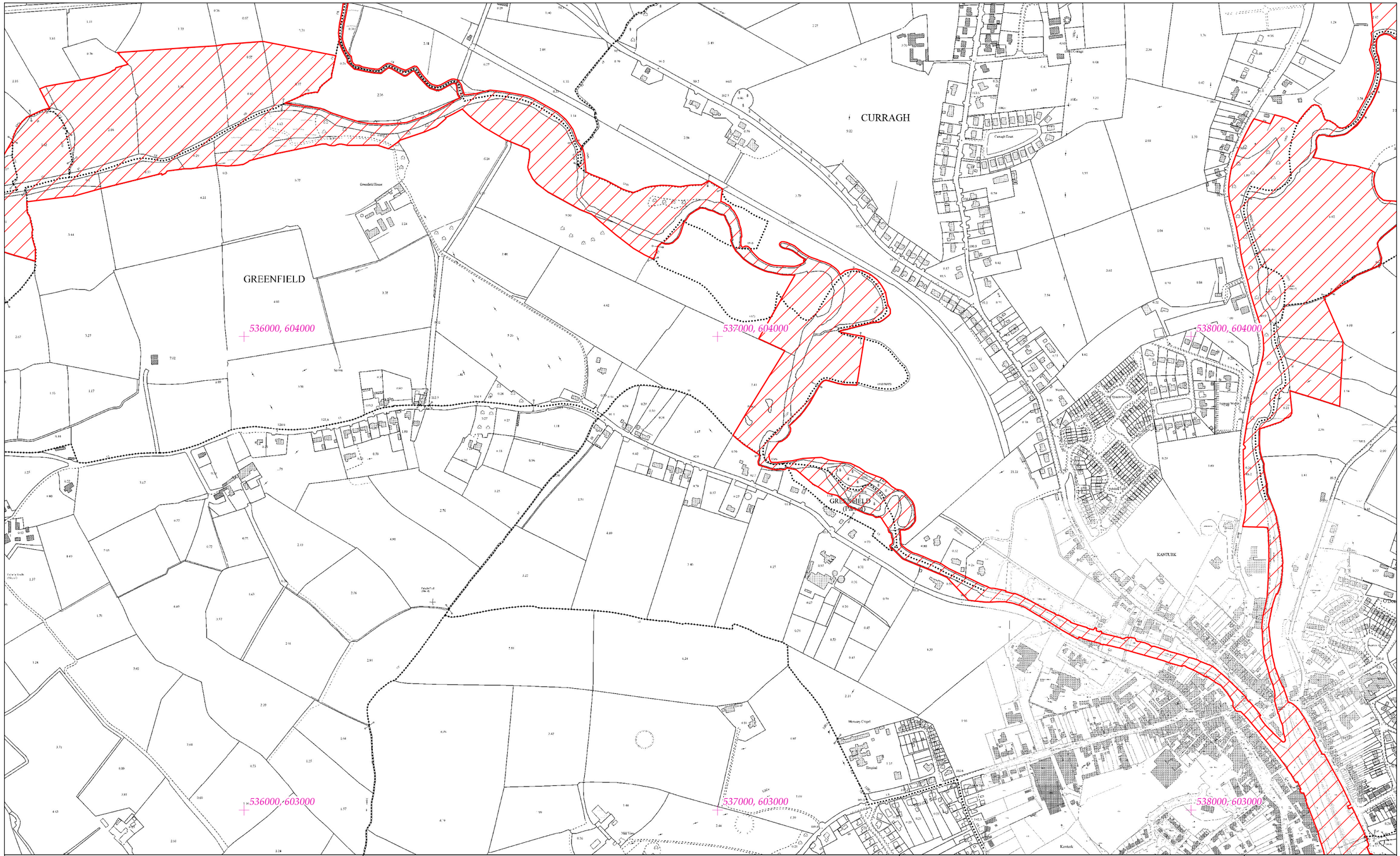

Rialachán 4(1)(b) / Regulation 4(1)(b)

Leathanach 81 de 386 (Co. Chorcaí, Co. Chiarraí, Co. Luimnigh, Co. Thiobraid Árann agus Co. Phort Láirge)

Page 81 of 386 (Co. Cork, Co. Kerry, Co. Limerick, Co. Tipperary and Co. Waterford)

LIMISTÉAR FAOI CHAOMHNÚ SPEISIALTA
SPECIAL AREA OF CONSERVATION

© Rannán Náisiúnta Mapála de Thailte Éireann. Gach ceart ar cosaint. Uimhir Ceadúnais CYAL50351092.
© National Mapping Division of Tailte Éireann . All rights reserved. Licence number CYAL50351092.
Córas Comhordanáidí: Trasteilgean Mercator na hÉireann / Co-ordinate System: Irish Transverse Mercator.

LCS na Dubhabhann (Corcaigh/Port Láirge) Blackwater River (Cork/Waterford) SAC

1:5000 O.S. TILE 5814c 81 of 386 Uimhir Bhileog Innéacs/ Index Sheet Number: 1

0 0.5km

Scála / Scale 1:7,500

SITE CODE 002170

Leagan / Version: 3.03

Arna chló an / Printed on: 24/10/2024

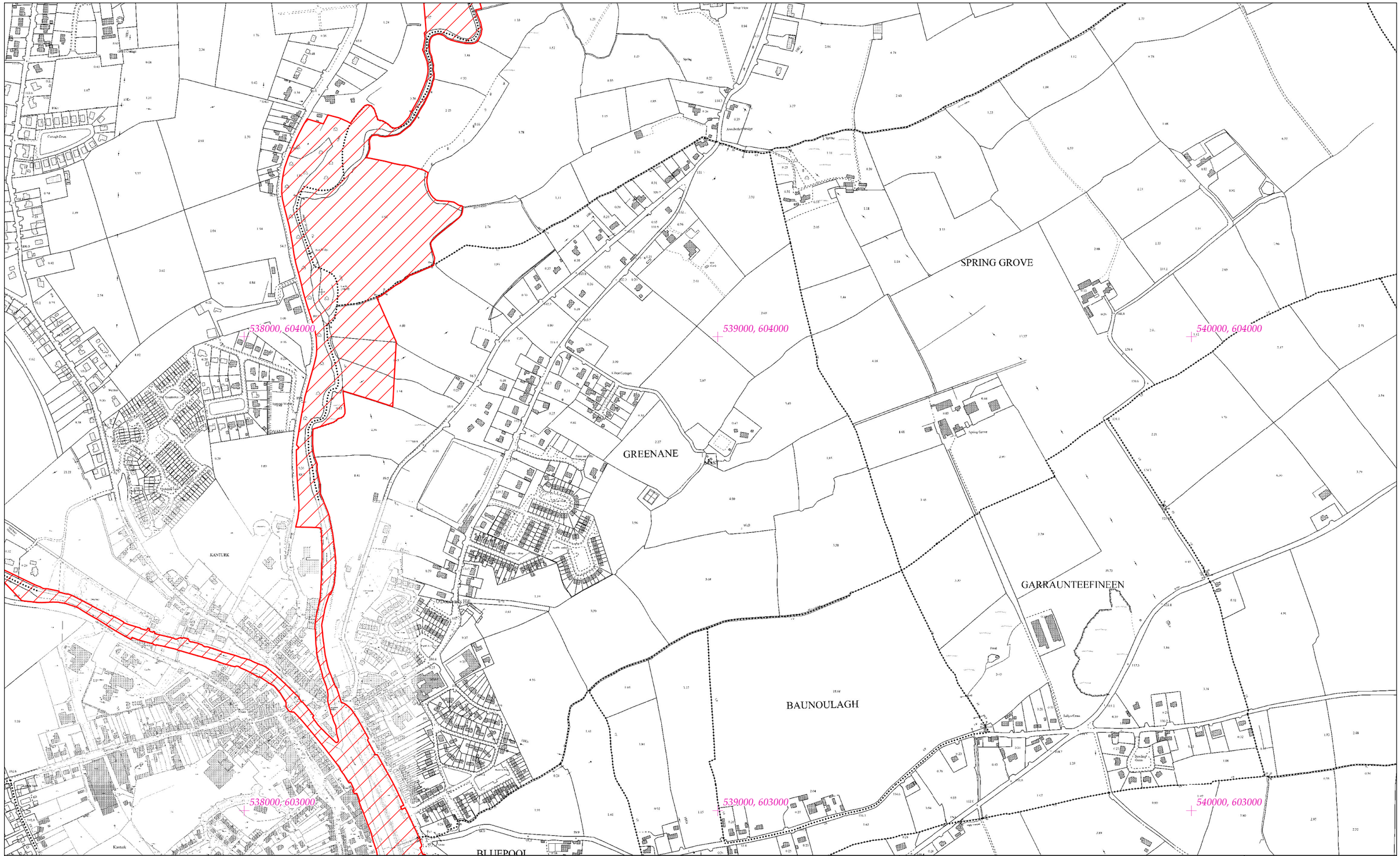

Rialachán 4(1)(b) / Regulation 4(1)(b)

Leathanach 82 de 386 (Co. Chorcaí, Co. Chiarraí, Co. Luimnigh, Co. Thiobraid Árann agus Co. Phort Láirge)
Page 82 of 386 (Co. Cork, Co. Kerry, Co. Limerick, Co. Tipperary and Co. Waterford)

LIMISTÉAR FAOI CHAOMHNÚ SPEISIALTA
SPECIAL AREA OF CONSERVATION

© Rannán Náisiúnta Mapála de Thailte Éireann. Gach ceart ar cosaint. Uimhir Ceadúnais CYAL50351092.
© National Mapping Division of Tailte Éireann . All rights reserved. Licence number CYAL50351092.
Córas Comhordanáidí: Trasteilgean Mercator na hÉireann / Co-ordinate System: Irish Transverse Mercator.

LCS na Dubhabhann (Corcaigh/Port Láirge) Blackwater River (Cork/Waterford) SAC

1:5000 O.S. TILE 5814d 82 of 386 Uimhir Bhileog Innéacs/ Index Sheet Number: 1

0 0.5km

Scála / Scale 1:7,500

SITE CODE 002170

Leagan / Version: 3.03

Arna chló an / Printed on: 24/10/2024

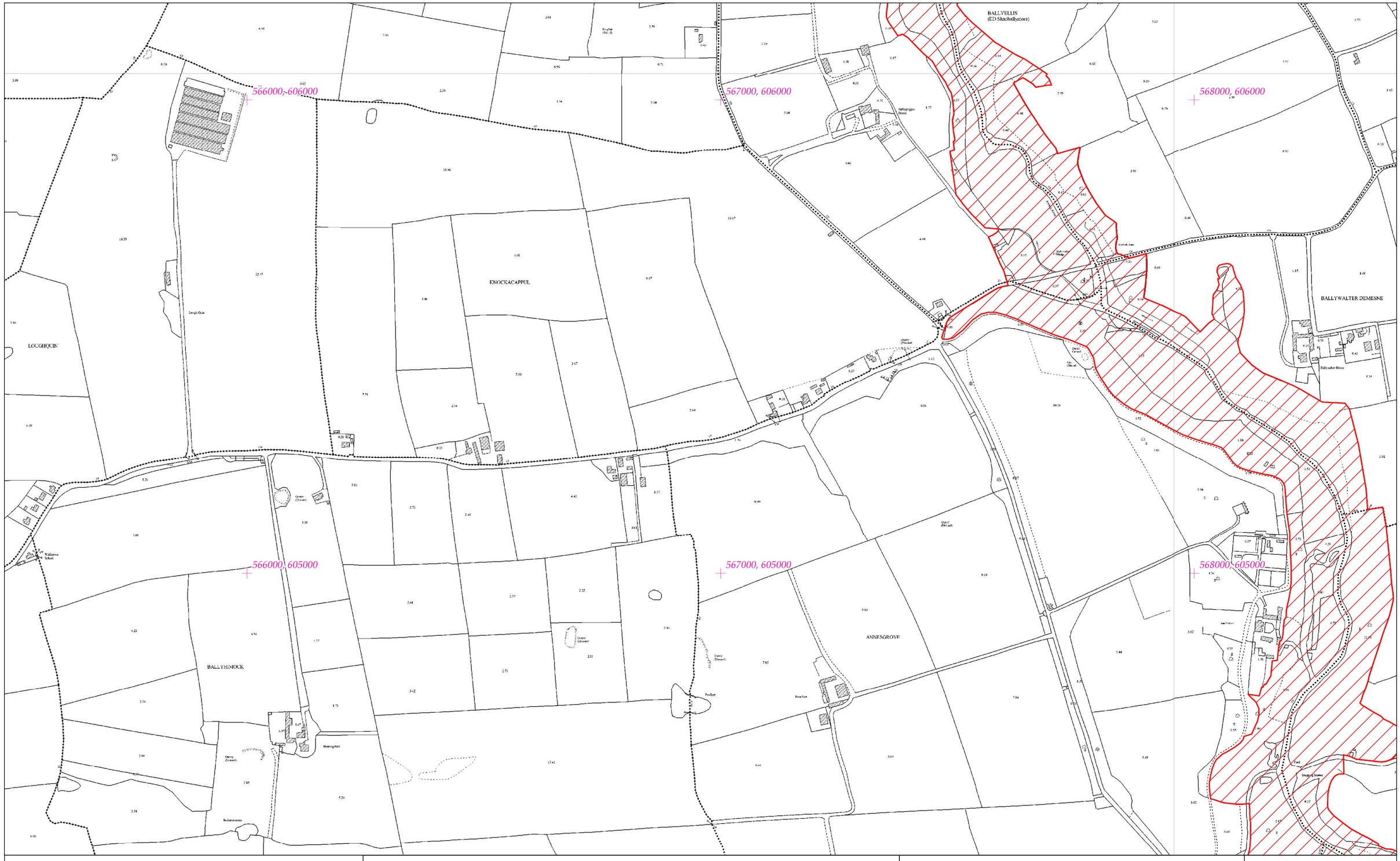

Rialachán 4(1)(b) / Regulation 4(1)(b)

Leathanach 83 de 386 (Co. Chorcaí, Co. Chiarraí, Co. Luimnigh, Co. Thiobraid Árann agus Co. Phort Láirge)
Page 83 of 386 (Co. Cork, Co. Kerry, Co. Limerick, Co. Tipperary and Co. Waterford)

LIMISTÉAR FAOI CHAOMHNÚ SPEISIALTA
SPECIAL AREA OF CONSERVATION

© Rannán Náisiúnta Mapála de Thailte Éireann. Gach ceart ar cosaint. Uimhir Ceadúnais CYAL50351092.
© National Mapping Division of Tailte Éireann . All rights reserved. Licence number CYAL50351092.
Córas Comhordanáidí: Trasteilgean Mercator na hÉireann / Co-ordinate System: Irish Transverse Mercator.

LCS na Dubhabhann (Corcaigh/Port Láirge)
Blackwater River (Cork/Waterford) SAC

1:5000 O.S. TILE 5821b 83 of 386 Uimhir Bhileog Innéacs/ Index Sheet Number: 2

0 0.5km

Scála / Scale 1:7,500

SITE CODE
002170

Leagan / Version: 3.03

Arna chló an / Printed on: 24/10/2024

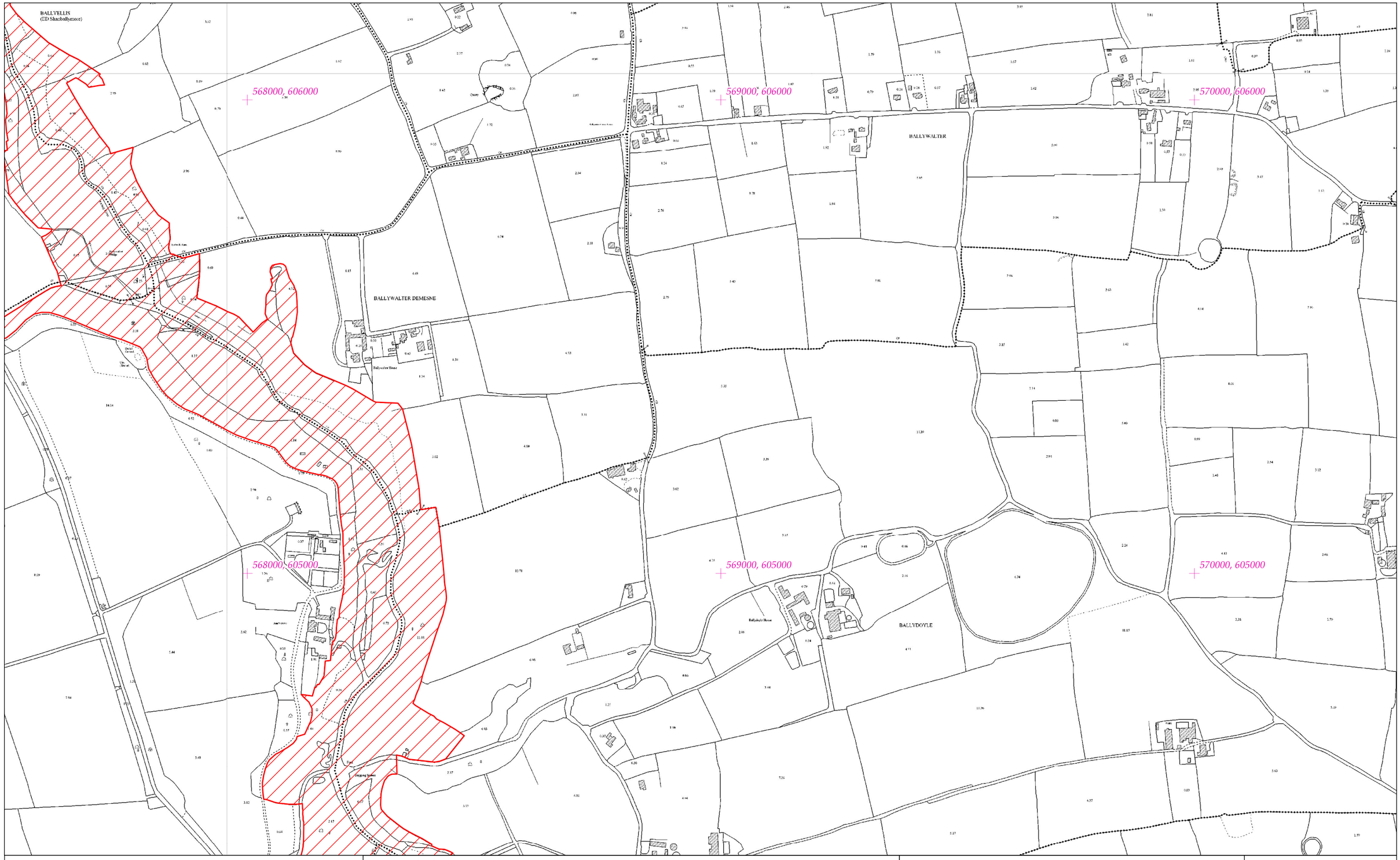

Rialachán 4(1)(b) / Regulation 4(1)(b)

Leathanach 84 de 386 (Co. Chorcaí, Co. Chiarraí, Co. Luimnigh, Co. Thiobraid Árann agus Co. Phort Láirge)

Page 84 of 386 (Co. Cork, Co. Kerry, Co. Limerick, Co. Tipperary and Co. Waterford)

LIMISTÉAR FAOI CHAOMHNÚ SPEISIALTA
SPECIAL AREA OF CONSERVATION

© Rannán Náisiúnta Mapála de Thailte Éireann. Gach ceart ar cosaint. Uimhir Ceadúnais CYAL50351092.
© National Mapping Division of Tailte Éireann . All rights reserved. Licence number CYAL50351092.
Córas Comhordanáidí: Trasteilgean Mercator na hÉireann / Co-ordinate System: Irish Transverse Mercator.

LCS na Dubhabhann (Corcaigh/Port Láirge)
Blackwater River (Cork/Waterford) SAC

1:5000 O.S. TILE 5822a 84 of 386 Uimhir Bhileog Innéacs/ Index Sheet Number: 2

0 0.5km

Scála / Scale 1:7,500

SITE CODE
002170

Leagan / Version: 3.03

Arna chló an / Printed on: 24/10/2024

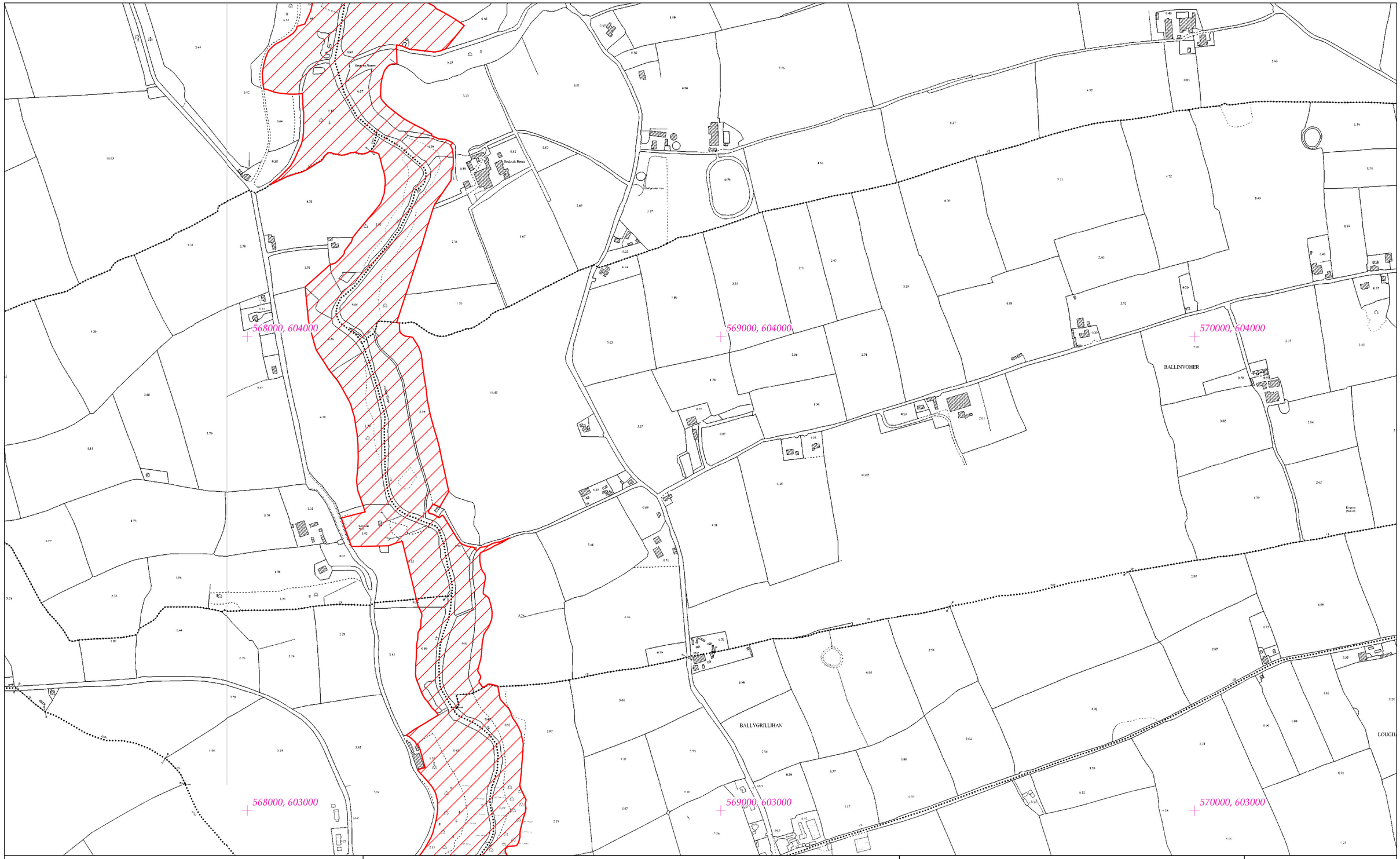

Rialachán 4(1)(b) / Regulation 4(1)(b)

Leathanach 85 de 386 (Co. Chorcaí, Co. Chiarraí, Co. Luimnigh, Co. Thiobraid Árann agus Co. Phort Láirge)
Page 85 of 386 (Co. Cork, Co. Kerry, Co. Limerick, Co. Tipperary and Co. Waterford)

LIMISTÉAR FAOI CHAOMHNÚ SPEISIALTA
SPECIAL AREA OF CONSERVATION

© Rannán Náisiúnta Mapála de Thailte Éireann. Gach ceart ar cosaint. Uimhir Ceadúnais CYAL50351092.
© National Mapping Division of Tailte Éireann . All rights reserved. Licence number CYAL50351092.
Córas Comhordanáidí: Trasteilgean Mercator na hÉireann / Co-ordinate System: Irish Transverse Mercator.

LCS na Dubhabhann (Corcaigh/Port Láirge)
Blackwater River (Cork/Waterford) SAC

1:5000 O.S. TILE 5822c 85 of 386 Uimhir Bhileog Innéacs/ Index Sheet Number: 2

0 0.5km

Scála / Scale 1:7,500

SITE CODE
002170

Leagan / Version: 3.03

Arna chló an / Printed on: 24/10/2024

KILLALLY WEST

KILLALLY EAST

KILWORTH

MONADRISHANE

GLANSHESKIN

582000, 604000

583000, 604000

584000, 604000

582000, 603000

583000, 603000

584000,.603000

Rialachán 4(1)(b) / Regulation 4(1)(b)

Leathanach 86 de 386 (Co. Chorcaí, Co. Chiarraí, Co. Luimnigh, Co. Thiobraid Árann agus Co. Phort Láirge)

Page 86 of 386 (Co. Cork, Co. Kerry, Co. Limerick, Co. Tipperary and Co. Waterford)

LIMISTÉAR FAOI CHAOMHNÚ SPEISIALTA
SPECIAL AREA OF CONSERVATION

© Rannán Náisiúnta Mapála de Thailte Éireann. Gach ceart ar cosaint. Uimhir Ceadúnais CYAL50351092.
© National Mapping Division of Tailte Éireann . All rights reserved. Licence number CYAL50351092.
Córas Comhordanáidí: Trasteilgean Mercator na hÉireann / Co-ordinate System: Irish Transverse Mercator.

LCS na Dubhabhann (Corcaigh/Port Láirge) Blackwater River (Cork/Waterford) SAC

1:5000 O.S. TILE 5825d 86 of 386 Uimhir Bhileog Innéacs/ Index Sheet Number: 2

0 0.5km

Scála / Scale 1:7,500

SITE CODE 002170

Leagan / Version: 3.03

Arna chló an / Printed on: 24/10/2024

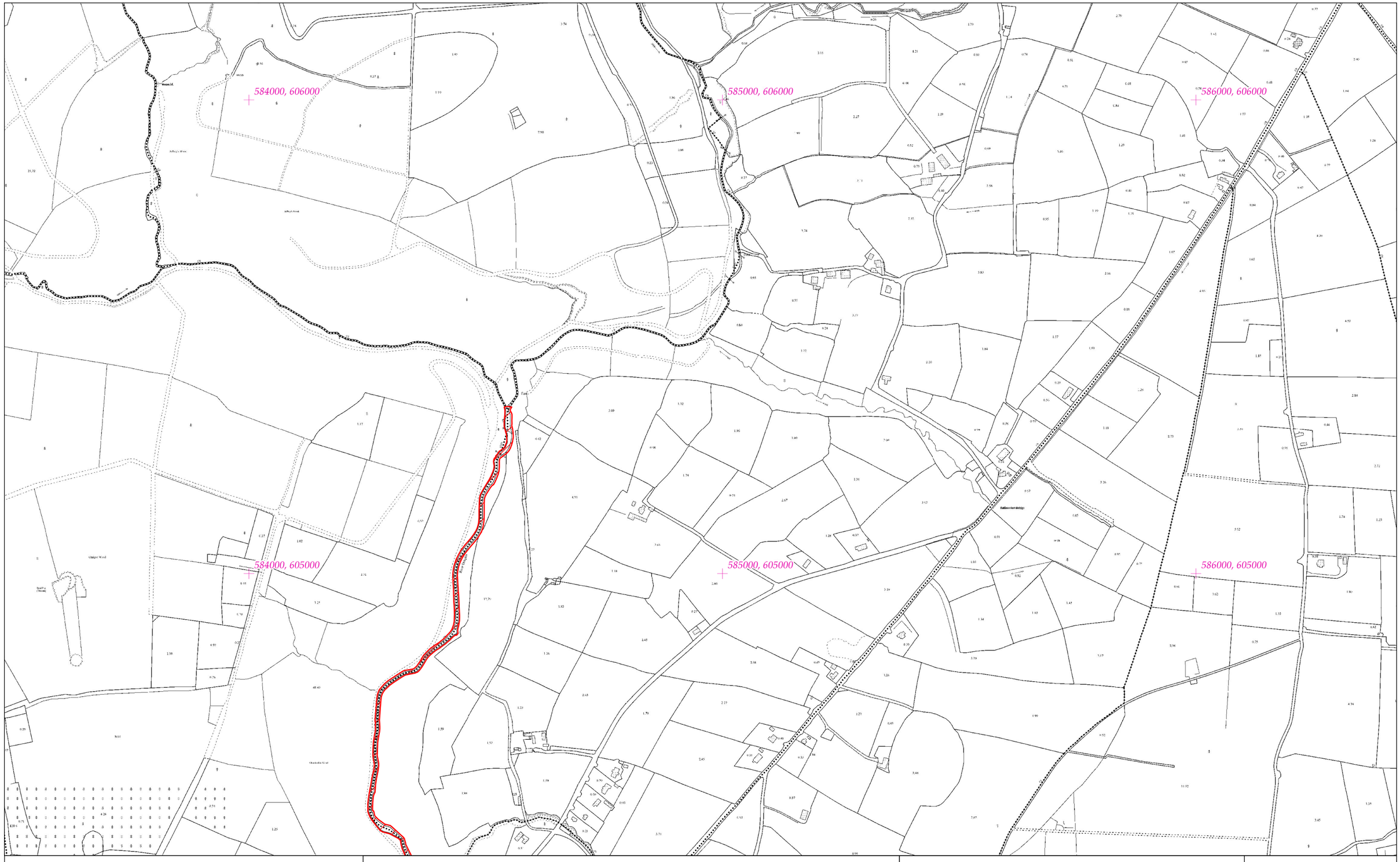

Rialachán 4(1)(b) / Regulation 4(1)(b)

Leathanach 87 de 386 (Co. Chorcaí, Co. Chiarraí, Co. Luimnigh, Co. Thiobraid Árann agus Co. Phort Láirge)

Page 87 of 386 (Co. Cork, Co. Kerry, Co. Limerick, Co. Tipperary and Co. Waterford)

LIMISTÉAR FAOI CHAOMHNÚ SPEISIALTA
SPECIAL AREA OF CONSERVATION

© Rannán Náisiúnta Mapála de Thailte Éireann. Gach ceart ar cosaint. Uimhir Ceadúnais CYAL50351092.
© National Mapping Division of Tailte Éireann . All rights reserved. Licence number CYAL50351092.
Córas Comhordanáidí: Trasteilgean Mercator na hÉireann / Co-ordinate System: Irish Transverse Mercator.

LCS na Dubhabhann (Corcaigh/Port Láirge) Blackwater River (Cork/Waterford) SAC

1:5000 O.S. TILE 5826a 87 of 386 Uimhir Bhileog Innéacs/ Index Sheet Number: 2

0 0.5km

Scála / Scale 1:7,500

SITE CODE 002170

Leagan / Version: 3.03

Arna chló an / Printed on: 24/10/2024

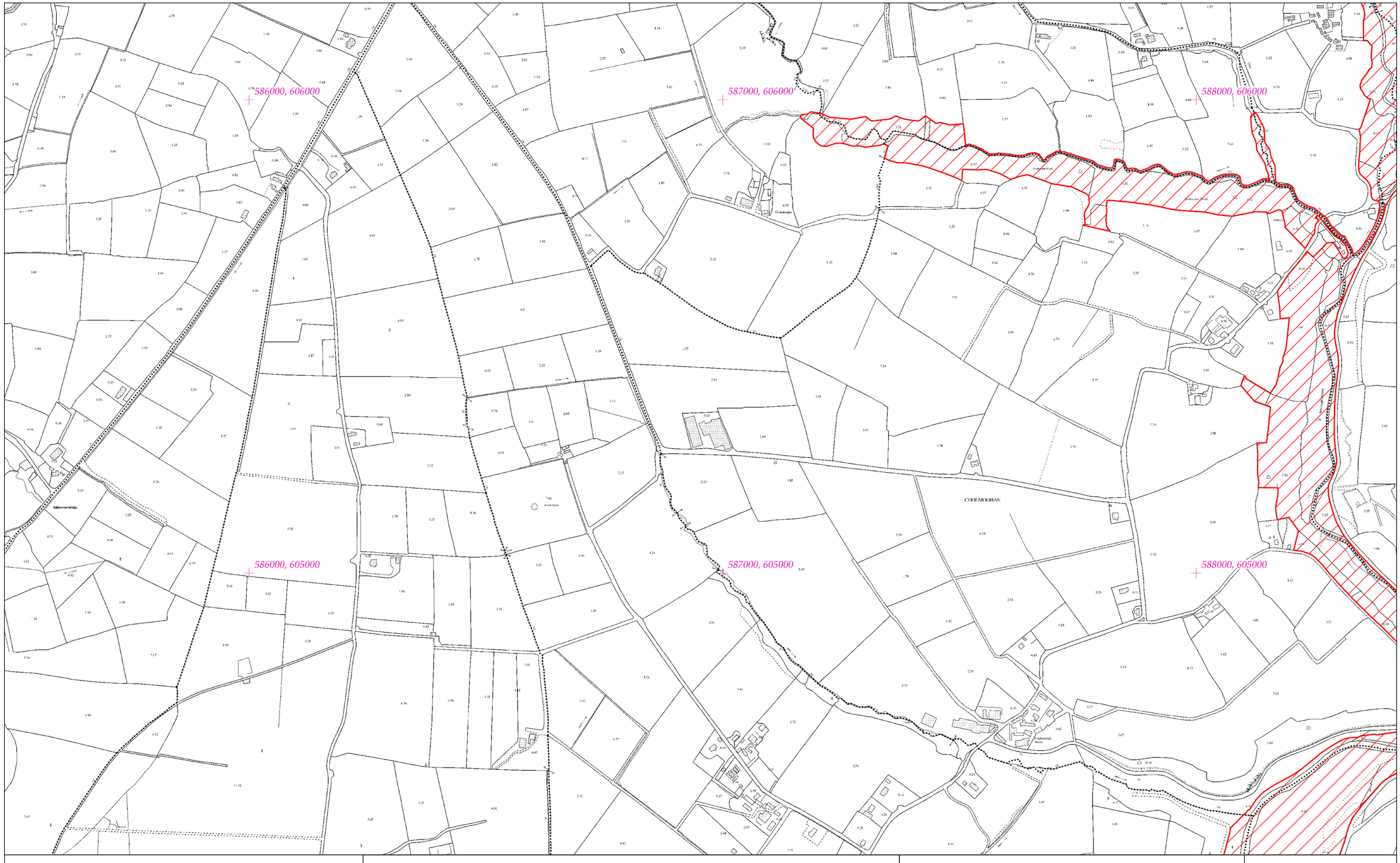

Rialachán 4(1)(b) / Regulation 4(1)(b)

Leathanach 88 de 386 (Co. Chorcaí, Co. Chiarraí, Co. Luimnigh, Co. Thiobraid Árann agus Co. Phort Láirge)

Page 88 of 386 (Co. Cork, Co. Kerry, Co. Limerick, Co. Tipperary and Co. Waterford)

LIMISTÉAR FAOI CHAOMHNÚ SPEISIALTA
SPECIAL AREA OF CONSERVATION

© Rannán Náisiúnta Mapála de Thailte Éireann. Gach ceart ar cosaint. Uimhir Ceadúnais CYAL50351092.
© National Mapping Division of Tailte Éireann . All rights reserved. Licence number CYAL50351092.
Córas Comhordanáidí: Trasteilgean Mercator na hÉireann / Co-ordinate System: Irish Transverse Mercator.

LCS na Dubhabhann (Corcaigh/Port Láirge) Blackwater River (Cork/Waterford) SAC

1:5000 O.S. TILE 5826b 88 of 386 Uimhir Bhileog Innéacs/ Index Sheet Number: 2

0 0.5km

Scála / Scale 1:7,500

SITE CODE 002170

Leagan / Version: 3.03

Arna chló an / Printed on: 24/10/2024

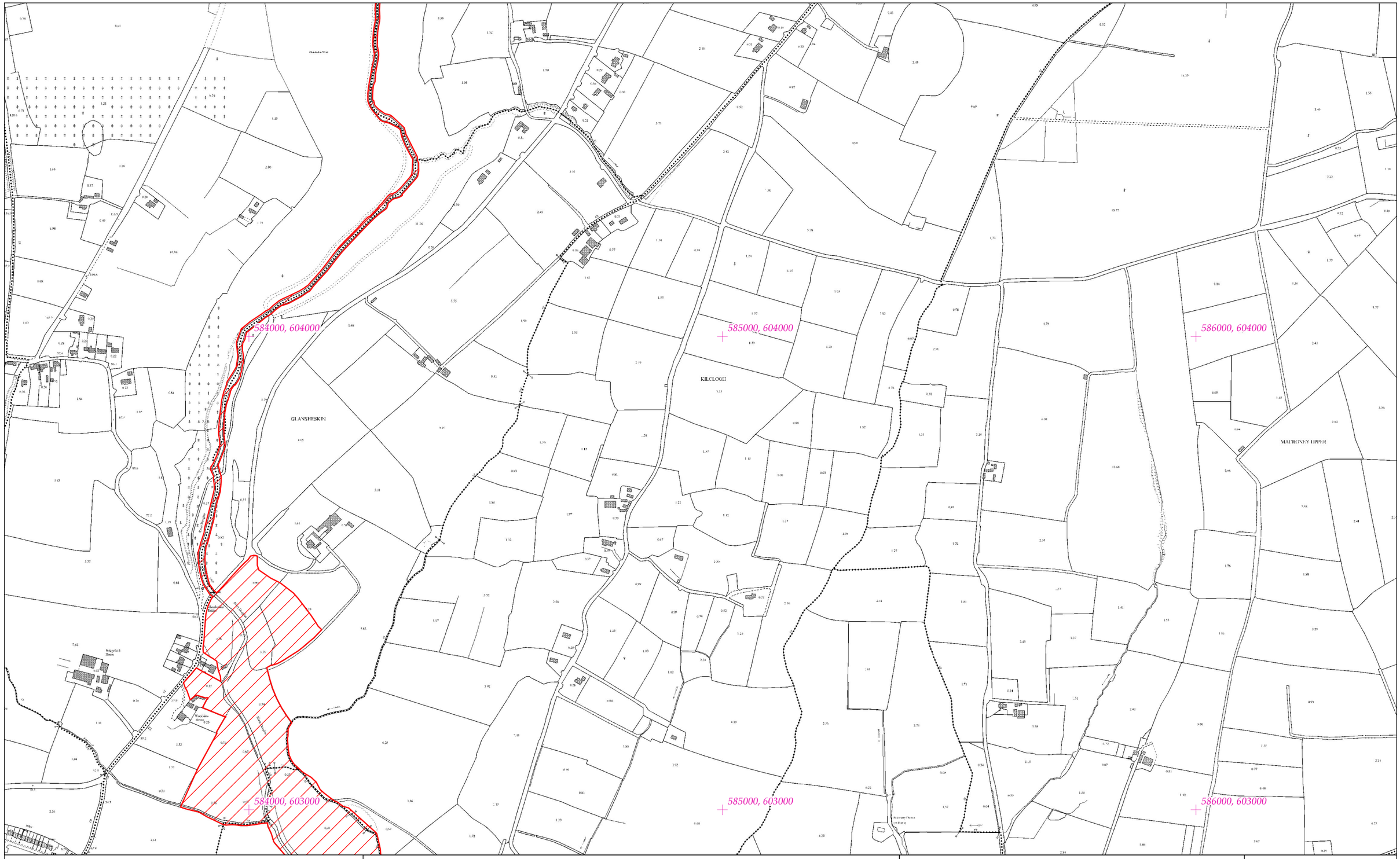

Rialachán 4(1)(b) / Regulation 4(1)(b)

Leathanach 89 de 386 (Co. Chorcaí, Co. Chiarraí, Co. Luimnigh, Co. Thiobraid Árann agus Co. Phort Láirge)

Page 89 of 386 (Co. Cork, Co. Kerry, Co. Limerick, Co. Tipperary and Co. Waterford)

LIMISTÉAR FAOI CHAOMHNÚ SPEISIALTA
SPECIAL AREA OF CONSERVATION

© Rannán Náisiúnta Mapála de Thailte Éireann. Gach ceart ar cosaint. Uimhir Ceadúnais CYAL50351092.
© National Mapping Division of Tailte Éireann . All rights reserved. Licence number CYAL50351092.
Córas Comhordanáidí: Trasteilgean Mercator na hÉireann / Co-ordinate System: Irish Transverse Mercator.

LCS na Dubhabhann (Corcaigh/Port Láirge)
Blackwater River (Cork/Waterford) SAC

1:5000 O.S. TILE 5826c 89 of 386 Uimhir Bhileog Innéacs/ Index Sheet Number: 2

0 0.5km

Scála / Scale 1:7,500

SITE CODE
002170

Leagan / Version: 3.03

Arna chló an / Printed on: 24/10/2024

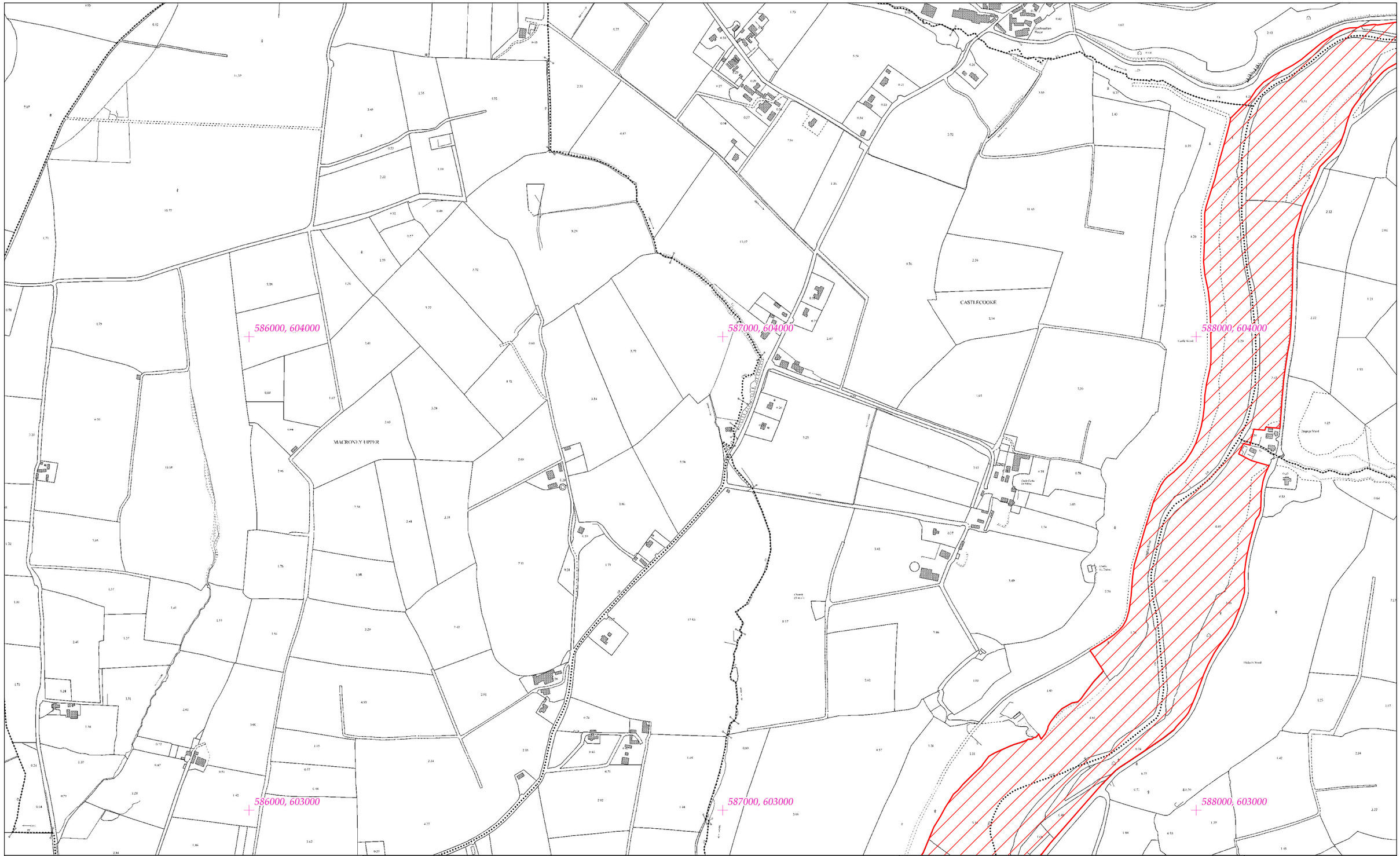

Rialachán 4(1)(b) / Regulation 4(1)(b)

Leathanach 90 de 386 (Co. Chorcaí, Co. Chiarraí, Co. Luimnigh, Co. Thiobraid Árann agus Co. Phort Láirge)

Page 90 of 386 (Co. Cork, Co. Kerry, Co. Limerick, Co. Tipperary and Co. Waterford)

LIMISTÉAR FAOI CHAOMHNÚ SPEISIALTA
SPECIAL AREA OF CONSERVATION

LCS na Dubhabhann (Corcaigh/Port Láirge)
Blackwater River (Cork/Waterford) SAC

1:5000 O.S. TILE 5826d 90 of 386 Uimhir Bhileog Innéacs/ Index Sheet Number: 2

SITE CODE
002170

© Rannán Náisiúnta Mapála de Thailte Éireann. Gach ceart ar cosaint. Uimhir Ceadúnais CYAL50351092.
© National Mapping Division of Tailte Éireann . All rights reserved. Licence number CYAL50351092.
Córas Comhordanáidí: Trasteilgean Mercator na hÉireann / Co-ordinate System: Irish Transverse Mercator.

0 0.5km

Scála / Scale 1:7,500

Leagan / Version: 3.03

Arna chló an / Printed on: 24/10/2024

588000, 606000

589000, 606000

590000, 606000

588000, 605000

589000, 605000

590000, 605000

COOLMOOHAN

Rialachán 4(1)(b) / Regulation 4(1)(b)

Leathanach 91 de 386 (Co. Chorcaí, Co. Chiarraí, Co. Luimnigh, Co. Thiobraid Árann agus Co. Phort Láirge)

Page 91 of 386 (Co. Cork, Co. Kerry, Co. Limerick, Co. Tipperary and Co. Waterford)

LIMISTÉAR FAOI CHAOMHNÚ SPEISIALTA
SPECIAL AREA OF CONSERVATION

© Rannán Náisiúnta Mapála de Thailte Éireann. Gach ceart ar cosaint. Uimhir Ceadúnais CYAL50351092.
© National Mapping Division of Tailte Éireann . All rights reserved. Licence number CYAL50351092.
Córas Comhordanáidí: Trasteilgean Mercator na hÉireann / Co-ordinate System: Irish Transverse Mercator.

LCS na Dubhabhann (Corcaigh/Port Láirge)
Blackwater River (Cork/Waterford) SAC

1:5000 O.S. TILE 5827a 91 of 386 Uimhir Bhileog Innéacs/ Index Sheet Number: 2

0 0.5km

Scála / Scale 1:7,500

SITE CODE
002170

Leagan / Version: 3.03

Arna chló an / Printed on: 24/10/2024

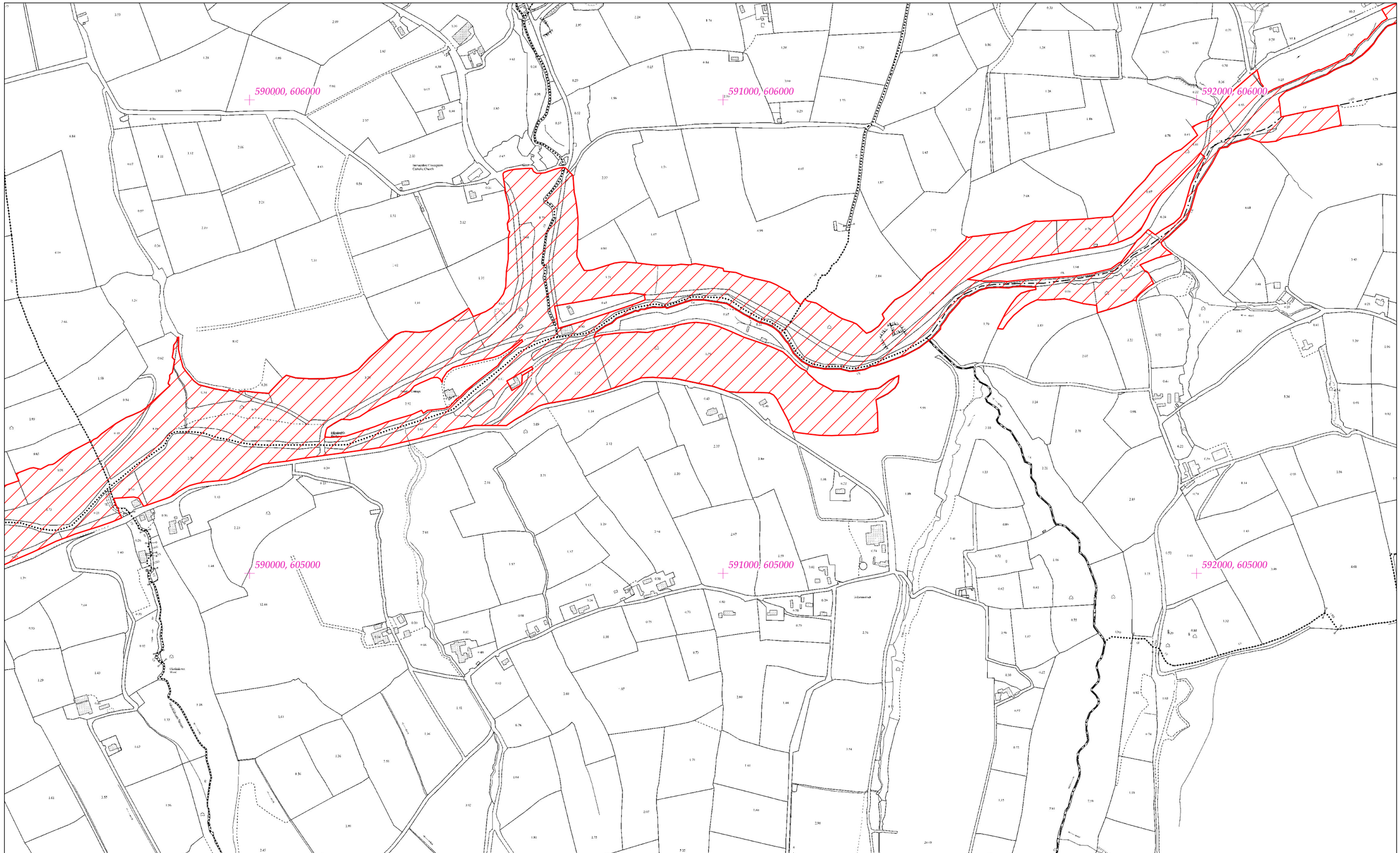

Rialachán 4(1)(b) / Regulation 4(1)(b)

Leathanach 92 de 386 (Co. Chorcaí, Co. Chiarraí, Co. Luimnigh, Co. Thiobraid Árann agus Co. Phort Láirge)

Page 92 of 386 (Co. Cork, Co. Kerry, Co. Limerick, Co. Tipperary and Co. Waterford)

LIMISTÉAR FAOI CHAOMHNÚ SPEISIALTA
SPECIAL AREA OF CONSERVATION

© Rannán Náisiúnta Mapála de Thailte Éireann. Gach ceart ar cosaint. Uimhir Ceadúnais CYAL50351092.
© National Mapping Division of Tailte Éireann . All rights reserved. Licence number CYAL50351092.
Córas Comhordanáidí: Trasteilgean Mercator na hÉireann / Co-ordinate System: Irish Transverse Mercator.

LCS na Dubhabhann (Corcaigh/Port Láirge) Blackwater River (Cork/Waterford) SAC

1:5000 O.S. TILE 5827b 92 of 386 Uimhir Bhileog Innéacs/ Index Sheet Number: 3

0 0.5km

Scála / Scale 1:7,500

SITE CODE 002170

Leagan / Version: 3.03

Arna chló an / Printed on: 24/10/2024

CASTLECOOKE

FROPOGE

588000, 604000

589000, 604000

590000, 604000

588000, 603000

589000, 603000

590000, 603000

Rialachán 4(1)(b) / Regulation 4(1)(b)

Leathanach 93 de 386 (Co. Chorcaí, Co. Chiarraí, Co. Luimnigh, Co. Thiobraid Árann agus Co. Phort Láirge)

Page 93 of 386 (Co. Cork, Co. Kerry, Co. Limerick, Co. Tipperary and Co. Waterford)

LIMISTÉAR FAOI CHAOMHNÚ SPEISIALTA
SPECIAL AREA OF CONSERVATION

© Rannán Náisiúnta Mapála de Thailte Éireann. Gach ceart ar cosaint. Uimhir Ceadúnais CYAL50351092.
© National Mapping Division of Tailte Éireann . All rights reserved. Licence number CYAL50351092.
Córas Comhordanáidí: Trasteilgean Mercator na hÉireann / Co-ordinate System: Irish Transverse Mercator.

LCS na Dubhabhann (Corcaigh/Port Láirge)
Blackwater River (Cork/Waterford) SAC

1:5000 O.S. TILE 5827c 93 of 386 Uimhir Bhileog Innéacs/ Index Sheet Number: 2

0 0.5km

Scála / Scale 1:7,500

SITE CODE
002170

Leagan / Version: 3.03

Arna chló an / Printed on: 24/10/2024

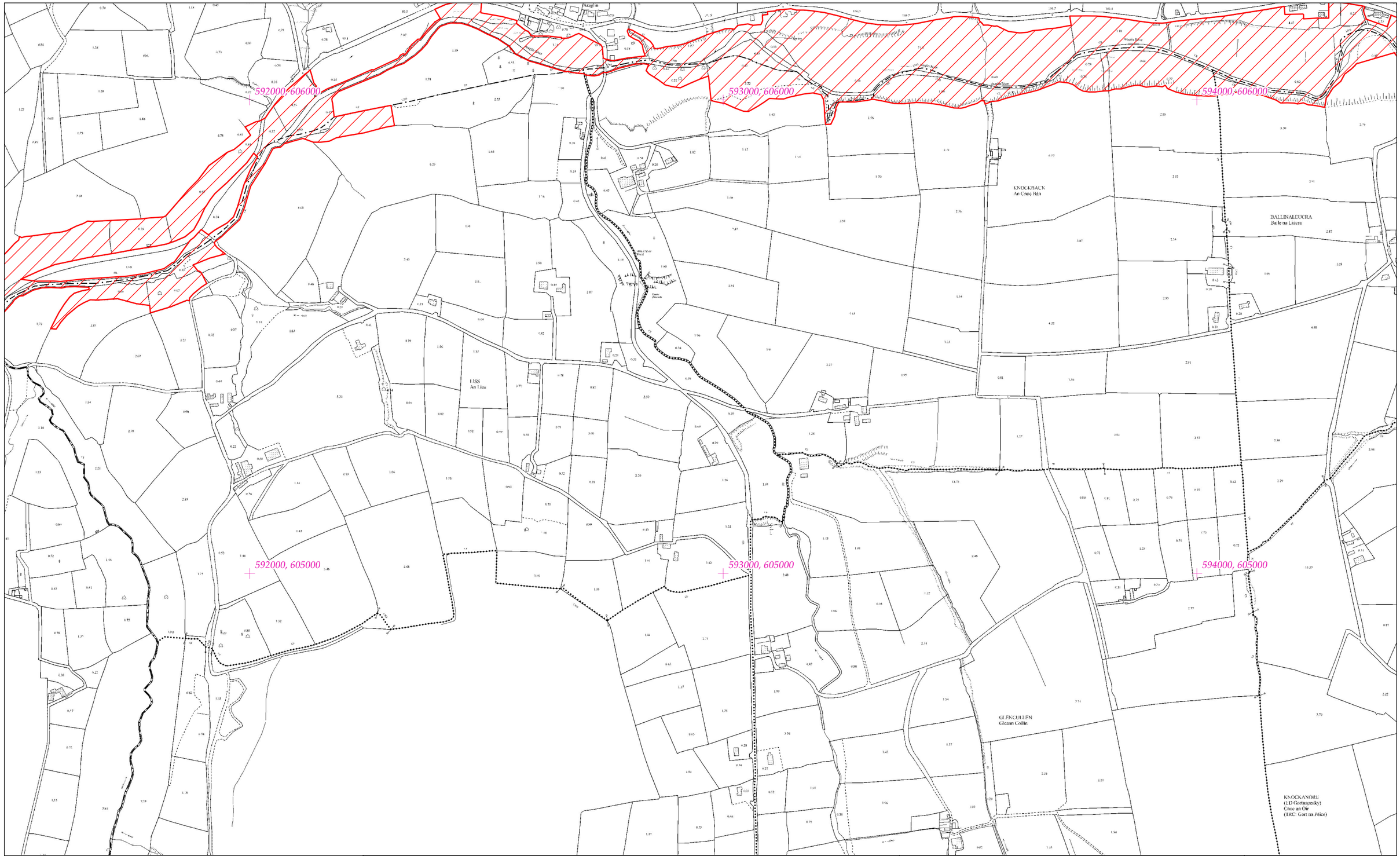

Rialachán 4(1)(b) / Regulation 4(1)(b)

Leathanach 94 de 386 (Co. Chorcaí, Co. Chiarraí, Co. Luimnigh, Co. Thiobraid Árann agus Co. Phort Láirge)

Page 94 of 386 (Co. Cork, Co. Kerry, Co. Limerick, Co. Tipperary and Co. Waterford)

LIMISTÉAR FAOI CHAOMHNÚ SPEISIALTA
SPECIAL AREA OF CONSERVATION

© Rannán Náisiúnta Mapála de Thailte Éireann. Gach ceart ar cosaint. Uimhir Ceadúnais CYAL50351092.
© National Mapping Division of Tailte Éireann . All rights reserved. Licence number CYAL50351092.
Córas Comhordanáidí: Trasteilgean Mercator na hÉireann / Co-ordinate System: Irish Transverse Mercator.

LCS na Dubhabhann (Corcaigh/Port Láirge)
Blackwater River (Cork/Waterford) SAC

1:5000 O.S. TILE 5828a 94 of 386 Uimhir Bhileog Innéacs/ Index Sheet Number: 3

0 0.5km

Scála / Scale 1:7,500

SITE CODE
002170

Leagan / Version: 3.03

Arna chló an / Printed on: 24/10/2024

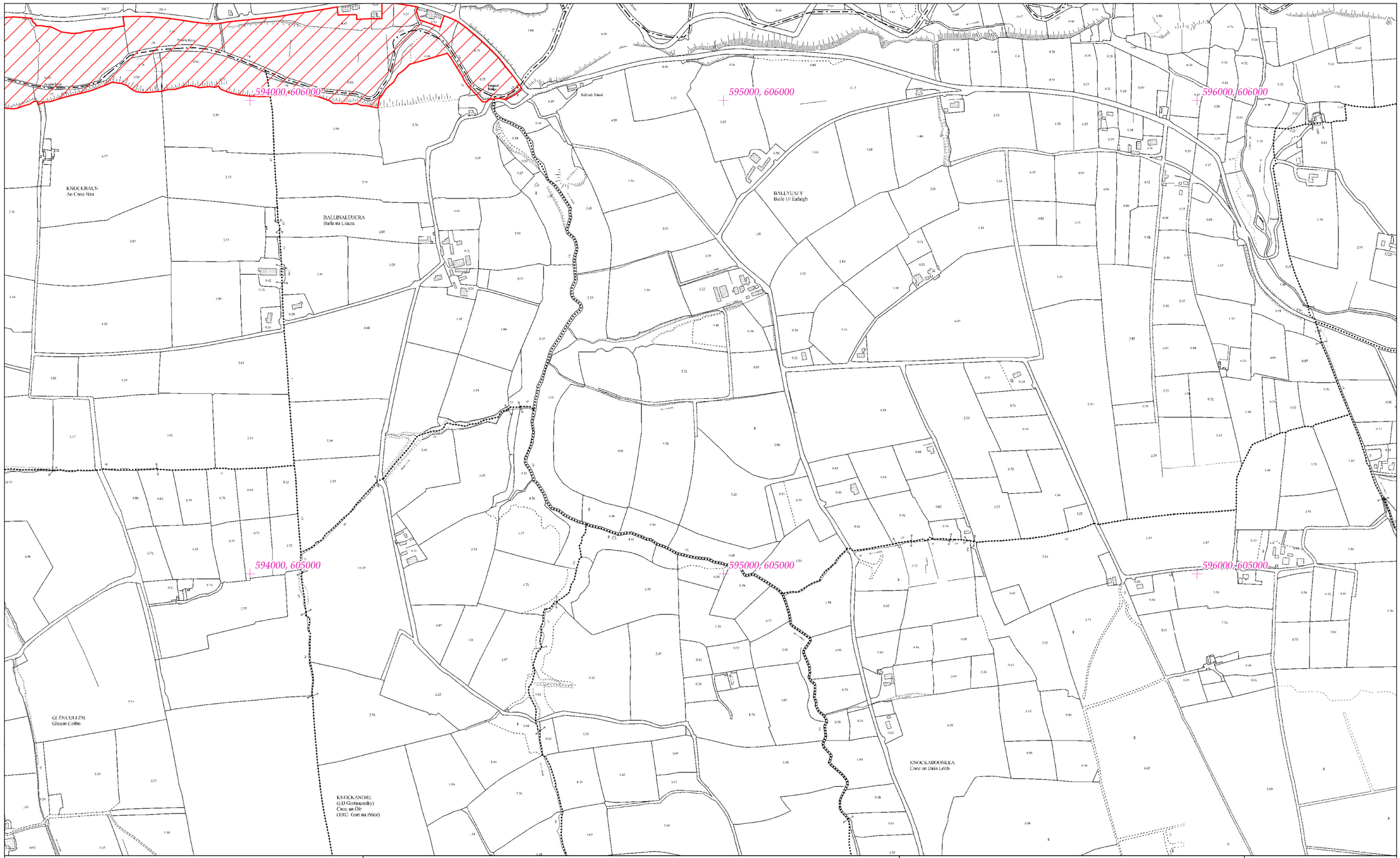

Rialachán 4(1)(b) / Regulation 4(1)(b)

Leathanach 95 de 386 (Co. Chorcaí, Co. Chiarraí, Co. Luimnigh, Co. Thiobraid Árann agus Co. Phort Láirge)

Page 95 of 386 (Co. Cork, Co. Kerry, Co. Limerick, Co. Tipperary and Co. Waterford)

LIMISTÉAR FAOI CHAOMHNÚ SPEISIALTA
SPECIAL AREA OF CONSERVATION

© Rannán Náisiúnta Mapála de Thailte Éireann. Gach ceart ar cosaint. Uimhir Ceadúnais CYAL50351092.
© National Mapping Division of Tailte Éireann . All rights reserved. Licence number CYAL50351092.
Córas Comhordanáidí: Trasteilgean Mercator na hÉireann / Co-ordinate System: Irish Transverse Mercator.

LCS na Dubhabhann (Corcaigh/Port Láirge) Blackwater River (Cork/Waterford) SAC

1:5000 O.S. TILE 5828b 95 of 386 Uimhir Bhileog Innéacs/ Index Sheet Number: 3

0 0.5km

Scála / Scale 1:7,500

SITE CODE 002170

Leagan / Version: 3.03

Arna chló an / Printed on: 24/10/2024

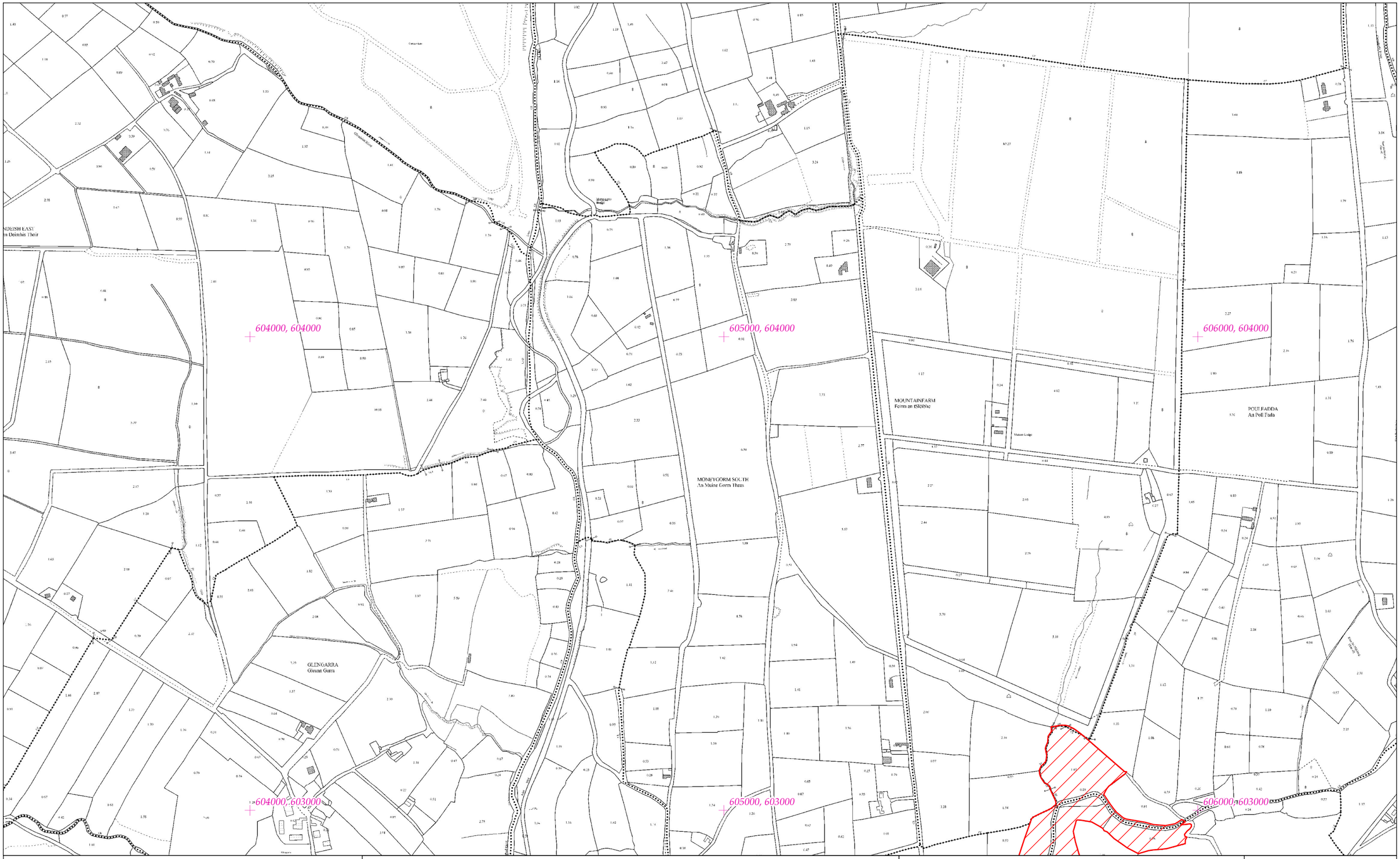

Rialachán 4(1)(b) / Regulation 4(1)(b)

Leathanach 96 de 386 (Co. Chorcaí, Co. Chiarraí, Co. Luimnigh, Co. Thiobraid Árann agus Co. Phort Láirge)

Page 96 of 386 (Co. Cork, Co. Kerry, Co. Limerick, Co. Tipperary and Co. Waterford)

LIMISTÉAR FAOI CHAOMHNÚ SPEISIALTA
SPECIAL AREA OF CONSERVATION

© Rannán Náisiúnta Mapála de Thailte Éireann. Gach ceart ar cosaint. Uimhir Ceadúnais CYAL50351092.
© National Mapping Division of Tailte Éireann . All rights reserved. Licence number CYAL50351092.
Córas Comhordanáidí: Trasteilgean Mercator na hÉireann / Co-ordinate System: Irish Transverse Mercator.

LCS na Dubhabhann (Corcaigh/Port Láirge)
Blackwater River (Cork/Waterford) SAC

1:5000 O.S. TILE 5831c 96 of 386 Uimhir Bhileog Innéacs/ Index Sheet Number: 3

0 0.5km

Scála / Scale 1:7,500

SITE CODE
002170

Leagan / Version: 3.03

Arna chló an / Printed on: 24/10/2024

612000, 606000

613000, 606000

614000, 606000

612000, 605000

613000, 605000

614000, 605000

KNOCKNAREHEGA
Cnoc na Síge

COOLAGORTDOY
Cúil an Ghoirt Bhuí

Rialachán 4(1)(b) / Regulation 4(1)(b)

Leathanach 97 de 386 (Co. Chorcaí, Co. Chiarraí, Co. Luimnigh, Co. Thiobraid Árann agus Co. Phort Láirge)

Page 97 of 386 (Co. Cork, Co. Kerry, Co. Limerick, Co. Tipperary and Co. Waterford)

LIMISTÉAR FAOI CHAOMHNÚ SPEISIALTA
SPECIAL AREA OF CONSERVATION

© Rannán Náisiúnta Mapála de Thailte Éireann. Gach ceart ar cosaint. Uimhir Ceadúnais CYAL50351092.
© National Mapping Division of Tailte Éireann . All rights reserved. Licence number CYAL50351092.
Córas Comhordanáidí: Trasteilgean Mercator na hÉireann / Co-ordinate System: Irish Transverse Mercator.

LCS na Dubhabhann (Corcaigh/Port Láirge) Blackwater River (Cork/Waterford) SAC

1:5000 O.S. TILE 5833a 97 of 386 Uimhir Bhileog Innéacs/ Index Sheet Number: 3

0 0.5km

Scála / Scale 1:7,500

SITE CODE 002170

Leagan / Version: 3.03

Arna chló an / Printed on: 24/10/2024

COOLAGORTBOY
Cúil an Ghoirt Bhuí

612000, 604000

613000, 604000

614000, 604000

SCARTMOUNTAIN
Sliabh na Scairte

612000, 603000

613000, 603000

614000, 603000

Rialachán 4(1)(b) / Regulation 4(1)(b)

Leathanach 98 de 386 (Co. Chorcaí, Co. Chiarraí, Co. Luimnigh, Co. Thiobraid Árann agus Co. Phort Láirge)
Page 98 of 386 (Co. Cork, Co. Kerry, Co. Limerick, Co. Tipperary and Co. Waterford)

LIMISTÉAR FAOI CHAOMHNÚ SPEISIALTA
SPECIAL AREA OF CONSERVATION

© Rannán Náisiúnta Mapála de Thailte Éireann. Gach ceart ar cosaint. Uimhir Ceadúnais CYAL50351092.
© National Mapping Division of Tailte Éireann . All rights reserved. Licence number CYAL50351092.
Córas Comhordanáidí: Trasteilgean Mercator na hÉireann / Co-ordinate System: Irish Transverse Mercator.

LCS na Dubhabhann (Corcaigh/Port Láirge)
Blackwater River (Cork/Waterford) SAC

1:5000 O.S. TILE 5833c 98 of 386 Uimhir Bhileog Innéacs/ Index Sheet Number: 3

0 0.5km

Scála / Scale 1:7,500

SITE CODE
002170

Leagan / Version: 3.03

Arna chló an / Printed on: 24/10/2024

618000, 606000

619000, 606000

620000, 606000

618000, 605000

619000, 605000

620000, 605000

BALLYNAMULT
BÉAL NA MÓLT

BALLYNAGLEAKEE LOWER
BAILE NA GIOLCAÍ ÍOCHTARACH

CLOONCOGAILE
CLUAIN NA gCOCÉAL

KILCOONEY
Cill Chuana

Rialachán 4(1)(b) / Regulation 4(1)(b)

Leathanach 99 de 386 (Co. Chorcaí, Co. Chiarraí, Co. Luimnigh, Co. Thiobraid Árann agus Co. Phort Láirge)

Page 99 of 386 (Co. Cork, Co. Kerry, Co. Limerick, Co. Tipperary and Co. Waterford)

LIMISTÉAR FAOI CHAOMHNÚ SPEISIALTA
SPECIAL AREA OF CONSERVATION

© Rannán Náisiúnta Mapála de Thailte Éireann. Gach ceart ar cosaint. Uimhir Ceadúnais CYAL50351092.
© National Mapping Division of Tailte Éireann . All rights reserved. Licence number CYAL50351092.
Córas Comhordanáidí: Trasteilgean Mercator na hÉireann / Co-ordinate System: Irish Transverse Mercator.

LCS na Dubhabhann (Corcaigh/Port Láirge)
Blackwater River (Cork/Waterford) SAC

1:5000 O.S. TILE 5834b 99 of 386 Uimhir Bhileog Innéacs/ Index Sheet Number: 3

0 0.5km

Scála / Scale 1:7,500

SITE CODE
002170

Leagan / Version: 3.03

Arna chló an / Printed on: 24/10/2024

LICKORANMOUNTAIN
LICKORANMOUIN TAIN

LISLEAGH
AN LIOS LIATH

BALLYNAGUL KEE LOWER
BAILE NA GIOLCAÍ IOCHTARACH

LICKORAN
LEIC DHOBHRAN

LYRATTIN
Ladhar Aitinn

WOODHOUSE

616000, 604000
617000, 604000
618000, 604000
616000, 603000
617000, 603000
618000, 603000

Rialachán 4(1)(b) / Regulation 4(1)(b)

Leathanach 100 de 386 (Co. Chorcaí, Co. Chiarraí, Co. Luimnigh, Co. Thiobraid Árann agus Co. Phort Láirge)
Page 100 of 386 (Co. Cork, Co. Kerry, Co. Limerick, Co. Tipperary and Co. Waterford)

LIMISTÉAR FAOI CHAOMHNÚ SPEISIALTA
SPECIAL AREA OF CONSERVATION

© Rannán Náisiúnta Mapála de Thailte Éireann. Gach ceart ar cosaint. Uimhir Ceadúnais CYAL50351092.
© National Mapping Division of Tailte Éireann . All rights reserved. Licence number CYAL50351092.
Córas Comhordanáidí: Trasteilgean Mercator na hÉireann / Co-ordinate System: Irish Transverse Mercator.

LCS na Dubhabhann (Corcaigh/Port Láirge) Blackwater River (Cork/Waterford) SAC

1:5000 O.S. TILE 5834c 100 of 386 Uimhir Bhileog Innéacs/ Index Sheet Number: 3

0 0.5km

Scála / Scale 1:7,500

SITE CODE
002170

Leagan / Version: 3.03

Arna chló an / Printed on: 24/10/2024

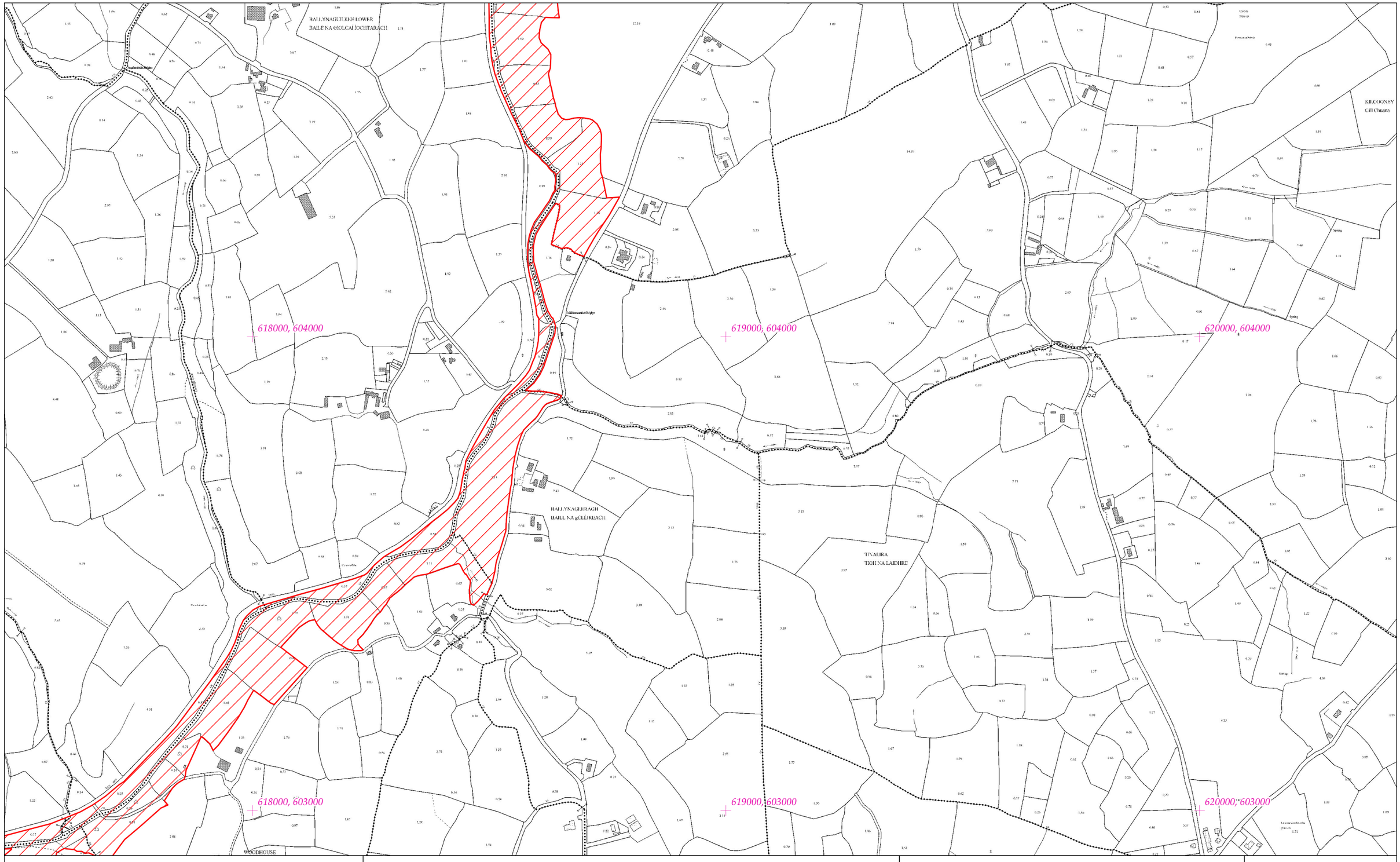

Rialachán 4(1)(b) / Regulation 4(1)(b)

Leathanach 101 de 386 (Co. Chorcaí, Co. Chiarraí, Co. Luimnigh, Co. Thiobraid Árann agus Co. Phort Láirge)
Page 101 of 386 (Co. Cork, Co. Kerry, Co. Limerick, Co. Tipperary and Co. Waterford)

LIMISTÉAR FAOI CHAOMHNÚ SPEISIALTA
SPECIAL AREA OF CONSERVATION

© Rannán Náisiúnta Mapála de Thailte Éireann. Gach ceart ar cosaint. Uimhir Ceadúnais CYAL50351092.
© National Mapping Division of Tailte Éireann . All rights reserved. Licence number CYAL50351092.
Córas Comhordanáidí: Trasteilgean Mercator na hÉireann / Co-ordinate System: Irish Transverse Mercator.

LCS na Dubhabhann (Corcaigh/Port Láirge)
Blackwater River (Cork/Waterford) SAC

1:5000 O.S. TILE 5834d 101 of 386 Uimhir Bhileog Innéacs/ Index Sheet Number: 3

0 0.5km

Scála / Scale 1:7,500

SITE CODE
002170

Leagan / Version: 3.03

Arna chló an / Printed on: 24/10/2024

514000, 603000

515000, 603000

516000, 603000

514000, 602000

515000, 602000

516000, 602000

BALLYKAHULLA

LACKANASTOOKA

Rialachán 4(1)(b) / Regulation 4(1)(b)

Leathanach 102 de 386 (Co. Chorcaí, Co. Chiarraí, Co. Luimnigh, Co. Thiobraid Árann agus Co. Phort Láirge)
Page 102 of 386 (Co. Cork, Co. Kerry, Co. Limerick, Co. Tipperary and Co. Waterford)

LIMISTÉAR FAOI CHAOMHNÚ SPEISIALTA
SPECIAL AREA OF CONSERVATION

© Rannán Náisiúnta Mapála de Thailte Éireann. Gach ceart ar cosaint. Uimhir Ceadúnais CYAL50351092.
© National Mapping Division of Tailte Éireann . All rights reserved. Licence number CYAL50351092.
Córas Comhordanáidí: Trasteilgean Mercator na hÉireann / Co-ordinate System: Irish Transverse Mercator.

LCS na Dubhabhann (Corcaigh/Port Láirge)
Blackwater River (Cork/Waterford) SAC

1:5000 O.S. TILE 5879b 102 of 386 Uimhir Bhileog Innéacs/ Index Sheet Number: 1

0 0.5km

Scála / Scale 1:7,500

SITE CODE
002170

Leagan / Version: 3.03

Arna chló an / Printed on: 24/10/2024

CARHOONOE

LACKANASTOOKA

MOUNTINFANT

514000, 601000

515000, 601000

516000, 601000

514000, 600000

515000, 600000

516000, 600000

Rialachán 4(1)(b) / Regulation 4(1)(b)

Leathanach 103 de 386 (Co. Chorcaí, Co. Chiarraí, Co. Luimnigh, Co. Thiobraid Árann agus Co. Phort Láirge)
Page 103 of 386 (Co. Cork, Co. Kerry, Co. Limerick, Co. Tipperary and Co. Waterford)

LIMISTÉAR FAOI CHAOMHNÚ SPEISIALTA
SPECIAL AREA OF CONSERVATION

© Rannán Náisiúnta Mapála de Thailte Éireann. Gach ceart ar cosaint. Uimhir Ceadúnais CYAL50351092.
© National Mapping Division of Tailte Éireann . All rights reserved. Licence number CYAL50351092.
Córas Comhordanáidí: Trasteilgean Mercator na hÉireann / Co-ordinate System: Irish Transverse Mercator.

LCS na Dubhabhann (Corcaigh/Port Láirge) Blackwater River (Cork/Waterford) SAC

1:5000 O.S. TILE 5879d 103 of 386 Uimhir Bhileog Innéacs/ Index Sheet Number: 1

0 0.5km

Scála / Scale 1:7,500

SITE CODE 002170

Leagan / Version: 3.03

Arna chló an / Printed on: 24/10/2024

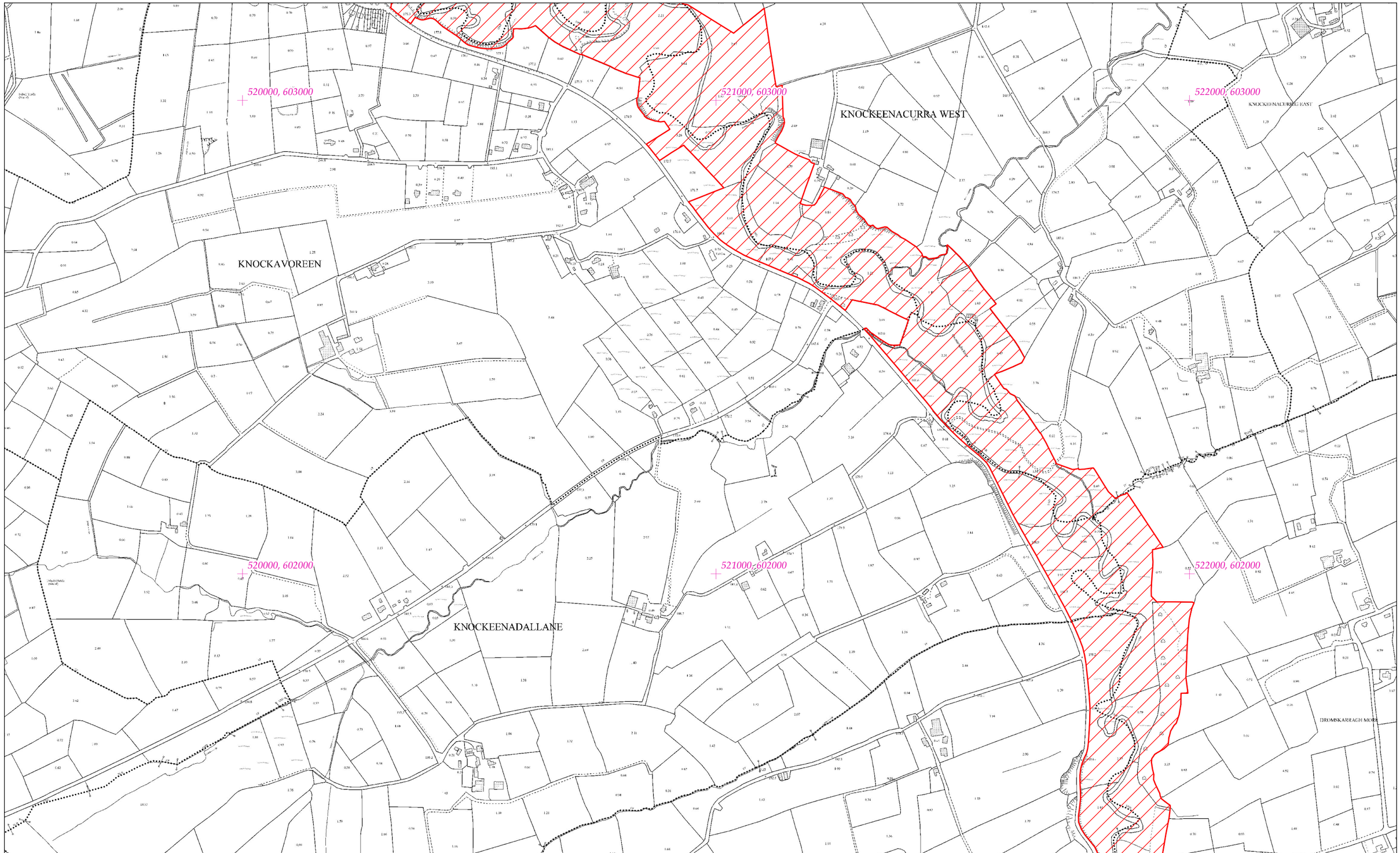

Rialachán 4(1)(b) / Regulation 4(1)(b)

Leathanach 104 de 386 (Co. Chorcaí, Co. Chiarraí, Co. Luimnigh, Co. Thiobraid Árann agus Co. Phort Láirge)
Page 104 of 386 (Co. Cork, Co. Kerry, Co. Limerick, Co. Tipperary and Co. Waterford)

LIMISTÉAR FAOI CHAOMHNÚ SPEISIALTA
SPECIAL AREA OF CONSERVATION

© Rannán Náisiúnta Mapála de Thailte Éireann. Gach ceart ar cosaint. Uimhir Ceadúnais CYAL50351092.
© National Mapping Division of Tailte Éireann . All rights reserved. Licence number CYAL50351092.
Córas Comhordanáidí: Trasteilgean Mercator na hÉireann / Co-ordinate System: Irish Transverse Mercator.

LCS na Dubhabhann (Corcaigh/Port Láirge) Blackwater River (Cork/Waterford) SAC

1:5000 O.S. TILE 5881a 104 of 386 Uimhir Bhileog Innéacs/ Index Sheet Number: 1

0 0.5km

Scála / Scale 1:7,500

SITE CODE 002170

Leagan / Version: 3.03

Arna chló an / Printed on: 24/10/2024

522000, 603000

523000, 603000

524000, 603000

522000, 602000

523000, 602000

524000, 602000

KNOCKEENACURRIG EAST

TOORLENAVUSCAUN

DROMSKARRAGH BEG

DROMSKARRAGH MORE

URRAGHILDEG

Rialachán 4(1)(b) / Regulation 4(1)(b)

Leathanach 105 de 386 (Co. Chorcaí, Co. Chiarraí, Co. Luimnigh, Co. Thiobraid Árann agus Co. Phort Láirge)
Page 105 of 386 (Co. Cork, Co. Kerry, Co. Limerick, Co. Tipperary and Co. Waterford)

LIMISTÉAR FAOI CHAOMHNÚ SPEISIALTA
SPECIAL AREA OF CONSERVATION

© Rannán Náisiúnta Mapála de Thailte Éireann. Gach ceart ar cosaint. Uimhir Ceadúnais CYAL50351092.
© National Mapping Division of Tailte Éireann . All rights reserved. Licence number CYAL50351092.
Córas Comhordanáidí: Trasteilgean Mercator na hÉireann / Co-ordinate System: Irish Transverse Mercator.

LCS na Dubhabhann (Corcaigh/Port Láirge)
Blackwater River (Cork/Waterford) SAC

1:5000 O.S. TILE 5881b 105 of 386 Uimhir Bhileog Innéacs/ Index Sheet Number: 1

0 0.5km

Scála / Scale 1:7,500

SITE CODE
002170

Leagan / Version: 3.03

Arna chló an / Printed on: 24/10/2024

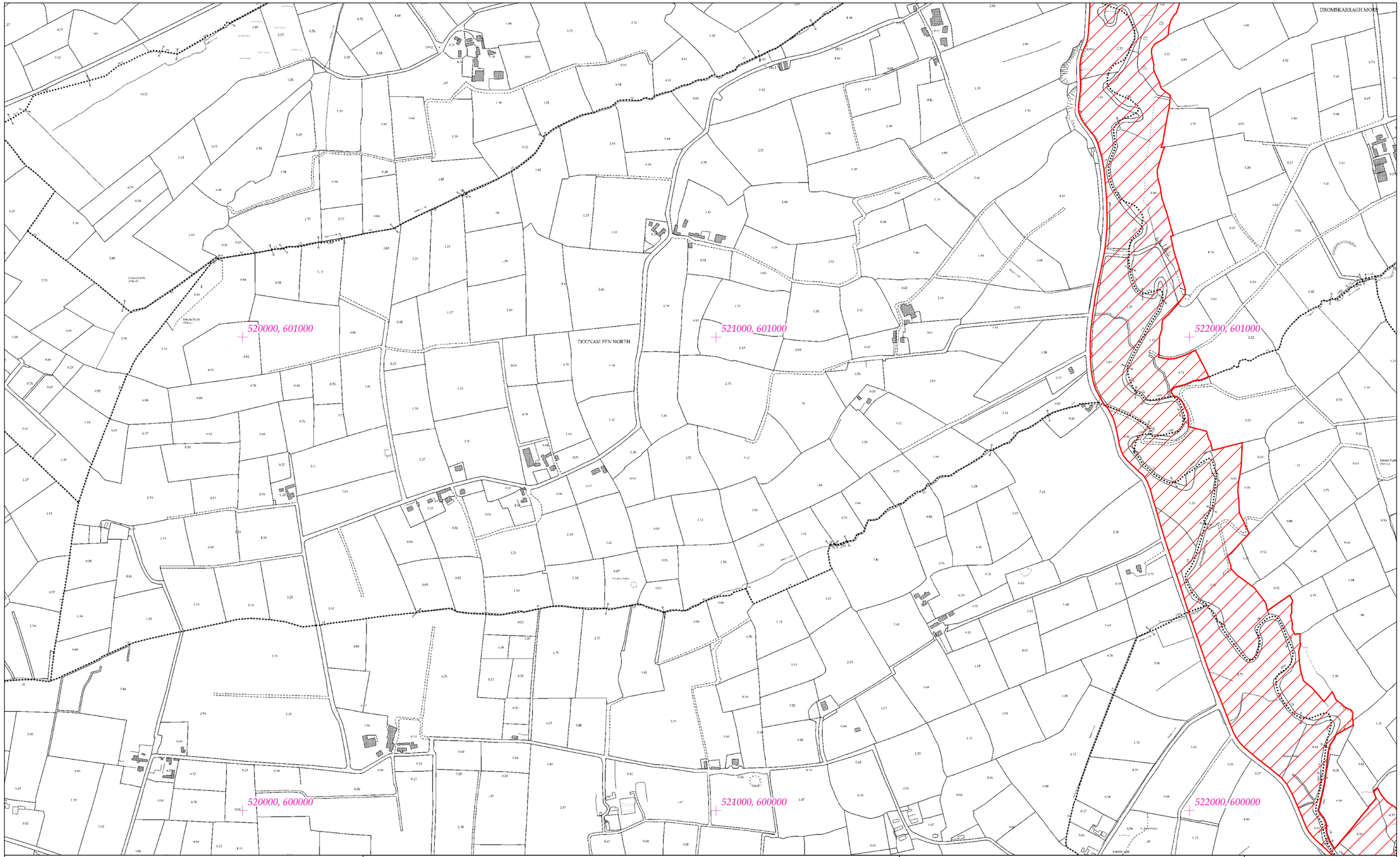

Rialachán 4(1)(b) / Regulation 4(1)(b)

Leathanach 106 de 386 (Co. Chorcaí, Co. Chiarraí, Co. Luimnigh, Co. Thiobraid Árann agus Co. Phort Láirge)
Page 106 of 386 (Co. Cork, Co. Kerry, Co. Limerick, Co. Tipperary and Co. Waterford)

LIMISTÉAR FAOI CHAOMHNÚ SPEISIALTA
SPECIAL AREA OF CONSERVATION

© Rannán Náisiúnta Mapála de Thailte Éireann. Gach ceart ar cosaint. Uimhir Ceadúnais CYAL50351092.
© National Mapping Division of Tailte Éireann . All rights reserved. Licence number CYAL50351092.
Córas Comhordanáidí: Trasteilgean Mercator na hÉireann / Co-ordinate System: Irish Transverse Mercator.

LCS na Dubhabhann (Corcaigh/Port Láirge)
Blackwater River (Cork/Waterford) SAC

1:5000 O.S. TILE 5881c 106 of 386 Uimhir Bhileog Innéacs/ Index Sheet Number: 1

0 0.5km

Scála / Scale 1:7,500

SITE CODE
002170

Leagan / Version: 3.03

Arna chló an / Printed on: 24/10/2024

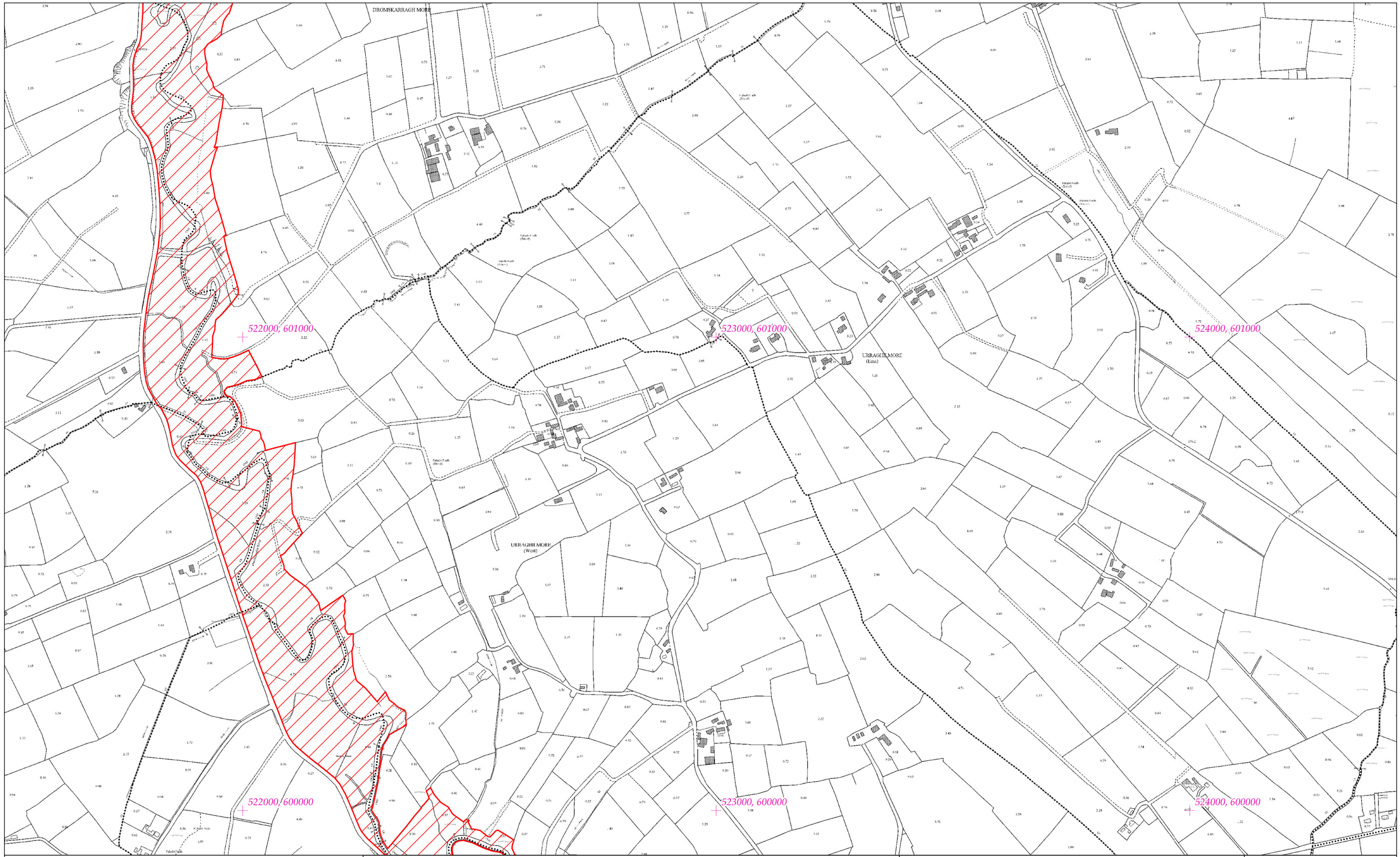

Rialachán 4(1)(b) / Regulation 4(1)(b)

Leathanach 107 de 386 (Co. Chorcaí, Co. Chiarraí, Co. Luimnigh, Co. Thiobraid Árann agus Co. Phort Láirge)
Page 107 of 386 (Co. Cork, Co. Kerry, Co. Limerick, Co. Tipperary and Co. Waterford)

LIMISTÉAR FAOI CHAOMHNÚ SPEISIALTA
SPECIAL AREA OF CONSERVATION

LCS na Dubhabhann (Corcaigh/Port Láirge)
Blackwater River (Cork/Waterford) SAC

1:5000 O.S. TILE 5881d 107 of 386 Uimhir Bhileog Innéacs/ Index Sheet Number: 1

SITE CODE
002170

© Rannán Náisiúnta Mapála de Thailte Éireann. Gach ceart ar cosaint. Uimhir Ceadúnais CYAL50351092.
© National Mapping Division of Tailte Éireann . All rights reserved. Licence number CYAL50351092.
Córas Comhordanáidí: Trasteilgean Mercator na hÉireann / Co-ordinate System: Irish Transverse Mercator.

0 0.5km

Scála / Scale 1:7,500

Leagan / Version: 3.03

Arna chló an / Printed on: 24/10/2024

524000, 603000

525000, 603000

526000, 603000

KEEL

KILNAHULLA BEG

524000, 602000

525000, 602000

526000, 602000

URRAGIILLBEG

ISLANDAV

Rialachán 4(1)(b) / Regulation 4(1)(b)

Leathanach 108 de 386 (Co. Chorcaí, Co. Chiarraí, Co. Luimnigh, Co. Thiobraid Árann agus Co. Phort Láirge)
Page 108 of 386 (Co. Cork, Co. Kerry, Co. Limerick, Co. Tipperary and Co. Waterford)

LIMISTÉAR FAOI CHAOMHNÚ SPEISIALTA
SPECIAL AREA OF CONSERVATION

© Rannán Náisiúnta Mapála de Thailte Éireann. Gach ceart ar cosaint. Uimhir Ceadúnais CYAL50351092.
© National Mapping Division of Tailte Éireann . All rights reserved. Licence number CYAL50351092.
Córas Comhordanáidí: Trasteilgean Mercator na hÉireann / Co-ordinate System: Irish Transverse Mercator.

LCS na Dubhabhann (Corcaigh/Port Láirge) Blackwater River (Cork/Waterford) SAC

1:5000 O.S. TILE 5882a 108 of 386 Uimhir Bhileog Innéacs/ Index Sheet Number: 1

0 0.5km

Scála / Scale 1:7,500

SITE CODE 002170

Leagan / Version: 3.03

Arna chló an / Printed on: 24/10/2024

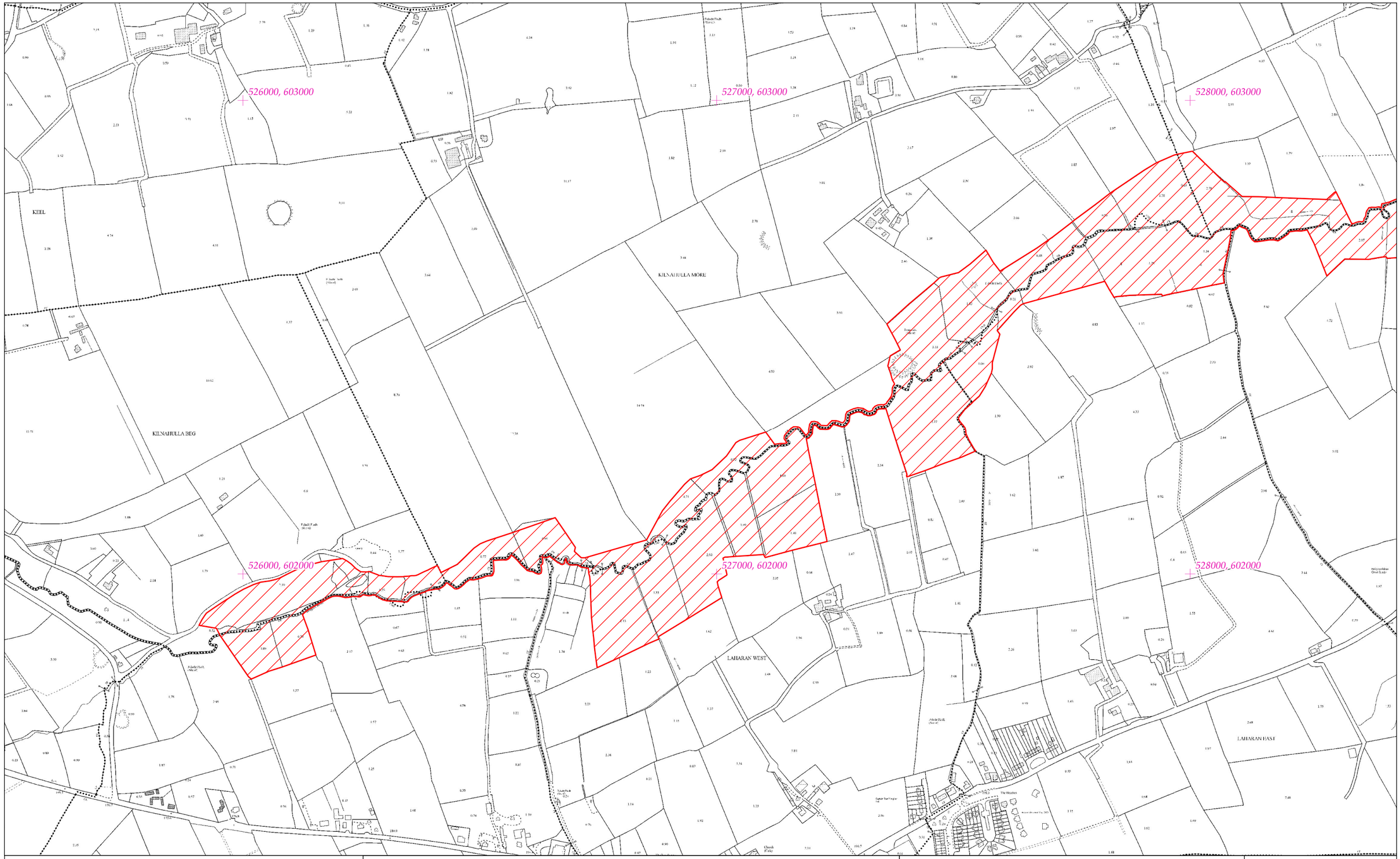

Rialachán 4(1)(b) / Regulation 4(1)(b)

Leathanach 109 de 386 (Co. Chorcaí, Co. Chiarraí, Co. Luimnigh, Co. Thiobraid Árann agus Co. Phort Láirge)
Page 109 of 386 (Co. Cork, Co. Kerry, Co. Limerick, Co. Tipperary and Co. Waterford)

LIMISTÉAR FAOI CHAOMHNÚ SPEISIALTA
SPECIAL AREA OF CONSERVATION

© Rannán Náisiúnta Mapála de Thailte Éireann. Gach ceart ar cosaint. Uimhir Ceadúnais CYAL50351092.
© National Mapping Division of Tailte Éireann . All rights reserved. Licence number CYAL50351092.
Córas Comhordanáidí: Trasteilgean Mercator na hÉireann / Co-ordinate System: Irish Transverse Mercator.

LCS na Dubhabhann (Corcaigh/Port Láirge)
Blackwater River (Cork/Waterford) SAC

1:5000 O.S. TILE 5882b 109 of 386 Uimhir Bhileog Innéacs/ Index Sheet Number: 1

0 0.5km

Scála / Scale 1:7,500

SITE CODE
002170

Leagan / Version: 3.03

Arna chló an / Printed on: 24/10/2024

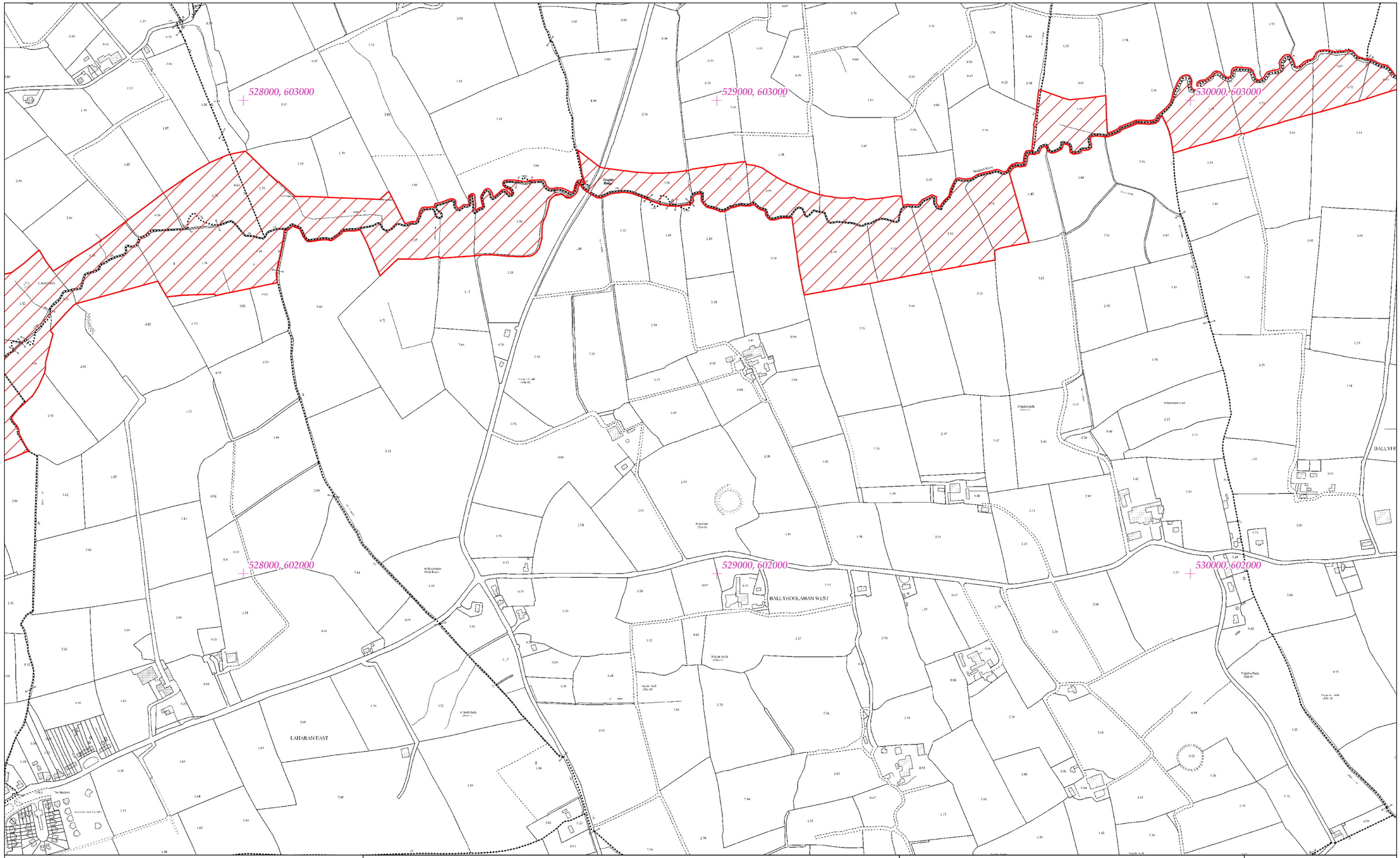

Rialachán 4(1)(b) / Regulation 4(1)(b)

Leathanach 110 de 386 (Co. Chorcaí, Co. Chiarraí, Co. Luimnigh, Co. Thiobraid Árann agus Co. Phort Láirge)
Page 110 of 386 (Co. Cork, Co. Kerry, Co. Limerick, Co. Tipperary and Co. Waterford)

LIMISTÉAR FAOI CHAOMHNÚ SPEISIALTA
SPECIAL AREA OF CONSERVATION

© Rannán Náisiúnta Mapála de Thailte Éireann. Gach ceart ar cosaint. Uimhir Ceadúnais CYAL50351092.
© National Mapping Division of Tailte Éireann . All rights reserved. Licence number CYAL50351092.
Córas Comhordanáidí: Trasteilgean Mercator na hÉireann / Co-ordinate System: Irish Transverse Mercator.

LCS na Dubhabhann (Corcaigh/Port Láirge)
Blackwater River (Cork/Waterford) SAC

1:5000 O.S. TILE 5883a 110 of 386 Uimhir Bhileog Innéacs/ Index Sheet Number: 1

0 0.5km

Scála / Scale 1:7,500

SITE CODE
002170

Leagan / Version: 3.03

Arna chló an / Printed on: 24/10/2024

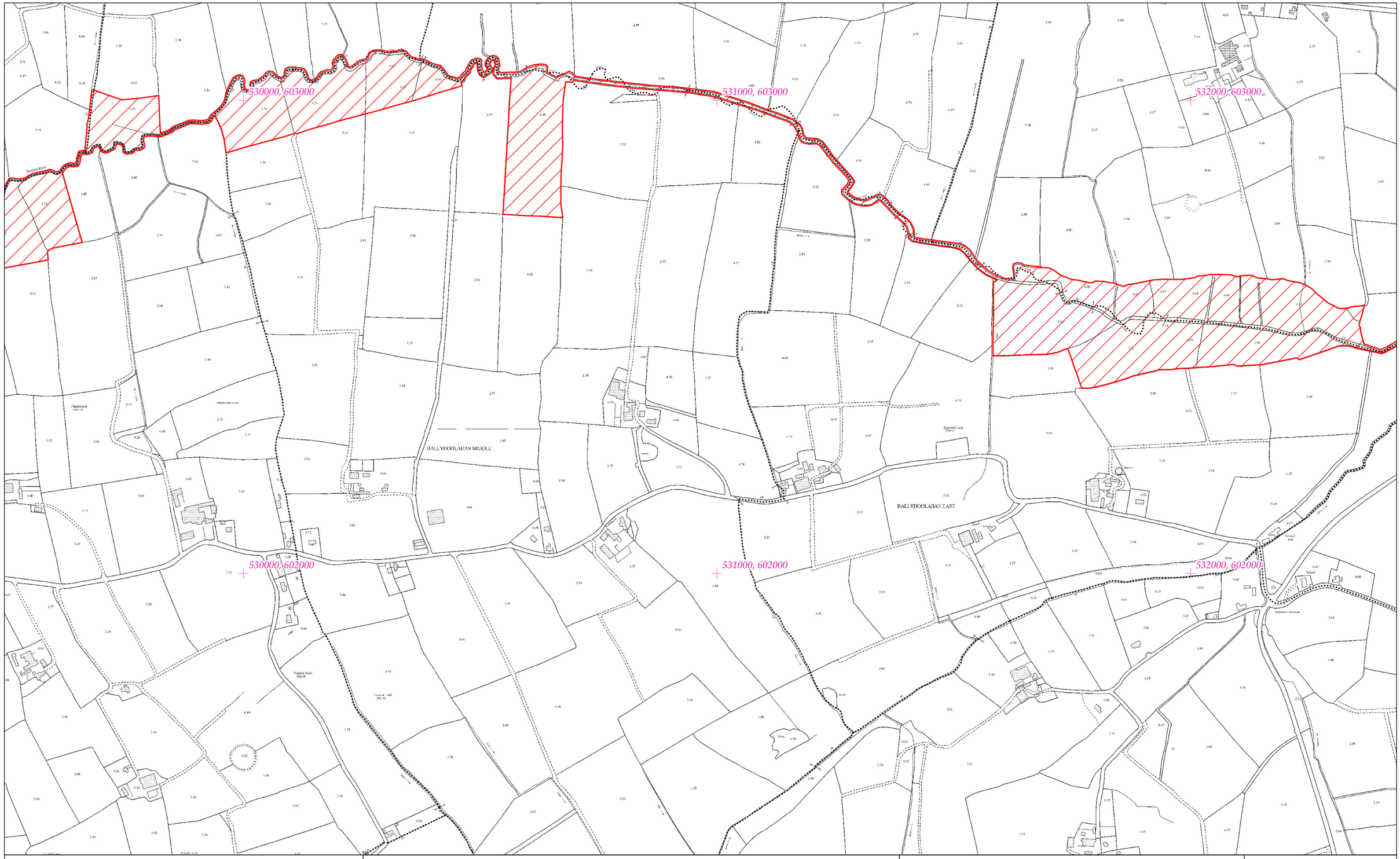

Rialachán 4(1)(b) / Regulation 4(1)(b)

Leathanach 111 de 386 (Co. Chorcaí, Co. Chiarraí, Co. Luimnigh, Co. Thiobraid Árann agus Co. Phort Láirge)
Page 111 of 386 (Co. Cork, Co. Kerry, Co. Limerick, Co. Tipperary and Co. Waterford)

LIMISTÉAR FAOI CHAOMHNÚ SPEISIALTA
SPECIAL AREA OF CONSERVATION

LCS na Dubhabhann (Corcaigh/Port Láirge)
Blackwater River (Cork/Waterford) SAC

1:5000 O.S. TILE 5883b 111 of 386 Uimhir Bhileog Innéacs/ Index Sheet Number: 1

SITE CODE
002170

© Rannán Náisiúnta Mapála de Thailte Éireann. Gach ceart ar cosaint. Uimhir Ceadúnais CYAL50351092.
© National Mapping Division of Tailte Éireann . All rights reserved. Licence number CYAL50351092.
Córas Comhordanáidí: Trasteilgean Mercator na hÉireann / Co-ordinate System: Irish Transverse Mercator.

0 0.5km

Scála / Scale 1:7,500

Leagan / Version: 3.03

Arna chló an / Printed on: 24/10/2024

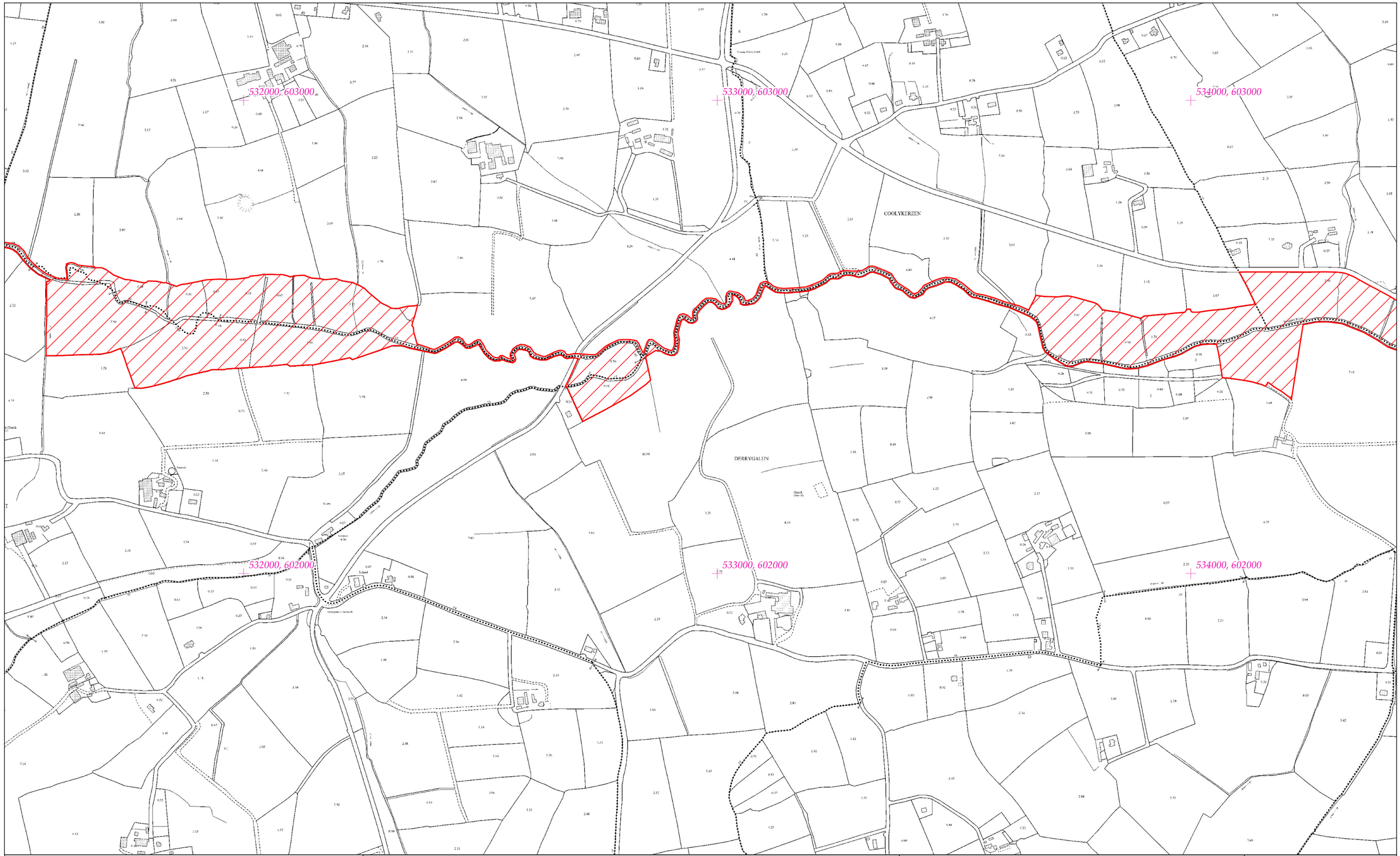

Rialachán 4(1)(b) / Regulation 4(1)(b)

Leathanach 112 de 386 (Co. Chorcaí, Co. Chiarraí, Co. Luimnigh, Co. Thiobraid Árann agus Co. Phort Láirge)
Page 112 of 386 (Co. Cork, Co. Kerry, Co. Limerick, Co. Tipperary and Co. Waterford)

LIMISTÉAR FAOI CHAOMHNÚ SPEISIALTA
SPECIAL AREA OF CONSERVATION

LCS na Dubhabhann (Corcaigh/Port Láirge)
Blackwater River (Cork/Waterford) SAC

1:5000 O.S. TILE 5884a 112 of 386 Uimhir Bhileog Innéacs/ Index Sheet Number: 1

SITE CODE
002170

© Rannán Náisiúnta Mapála de Thailte Éireann. Gach ceart ar cosaint. Uimhir Ceadúnais CYAL50351092.
© National Mapping Division of Tailte Éireann . All rights reserved. Licence number CYAL50351092.
Córas Comhordanáidí: Trasteilgean Mercator na hÉireann / Co-ordinate System: Irish Transverse Mercator.

0 0.5km

Scála / Scale 1:7,500

Leagan / Version: 3.03

Arna chló an / Printed on: 24/10/2024

534000, 603000

535000, 603000

536000, 603000

LISMEELCUNNIN

CURRAGH

534000, 602000

535000, 602000

536000, 602000

PAAL WEST

Rialachán 4(1)(b) / Regulation 4(1)(b)

Leathanach 113 de 386 (Co. Chorcaí, Co. Chiarraí, Co. Luimnigh, Co. Thiobraid Árann agus Co. Phort Láirge)
Page 113 of 386 (Co. Cork, Co. Kerry, Co. Limerick, Co. Tipperary and Co. Waterford)

LIMISTÉAR FAOI CHAOMHNÚ SPEISIALTA
SPECIAL AREA OF CONSERVATION

© Rannán Náisiúnta Mapála de Thailte Éireann. Gach ceart ar cosaint. Uimhir Ceadúnais CYAL50351092.
© National Mapping Division of Tailte Éireann . All rights reserved. Licence number CYAL50351092.
Córas Comhordanáidí: Trasteilgean Mercator na hÉireann / Co-ordinate System: Irish Transverse Mercator.

LCS na Dubhabhann (Corcaigh/Port Láirge) Blackwater River (Cork/Waterford) SAC

1:5000 O.S. TILE 5884b 113 of 386 Uimhir Bhileog Innéacs/ Index Sheet Number: 1

0 0.5km

Scála / Scale 1:7,500

SITE CODE 002170

Leagan / Version: 3.03

Arna chló an / Printed on: 24/10/2024

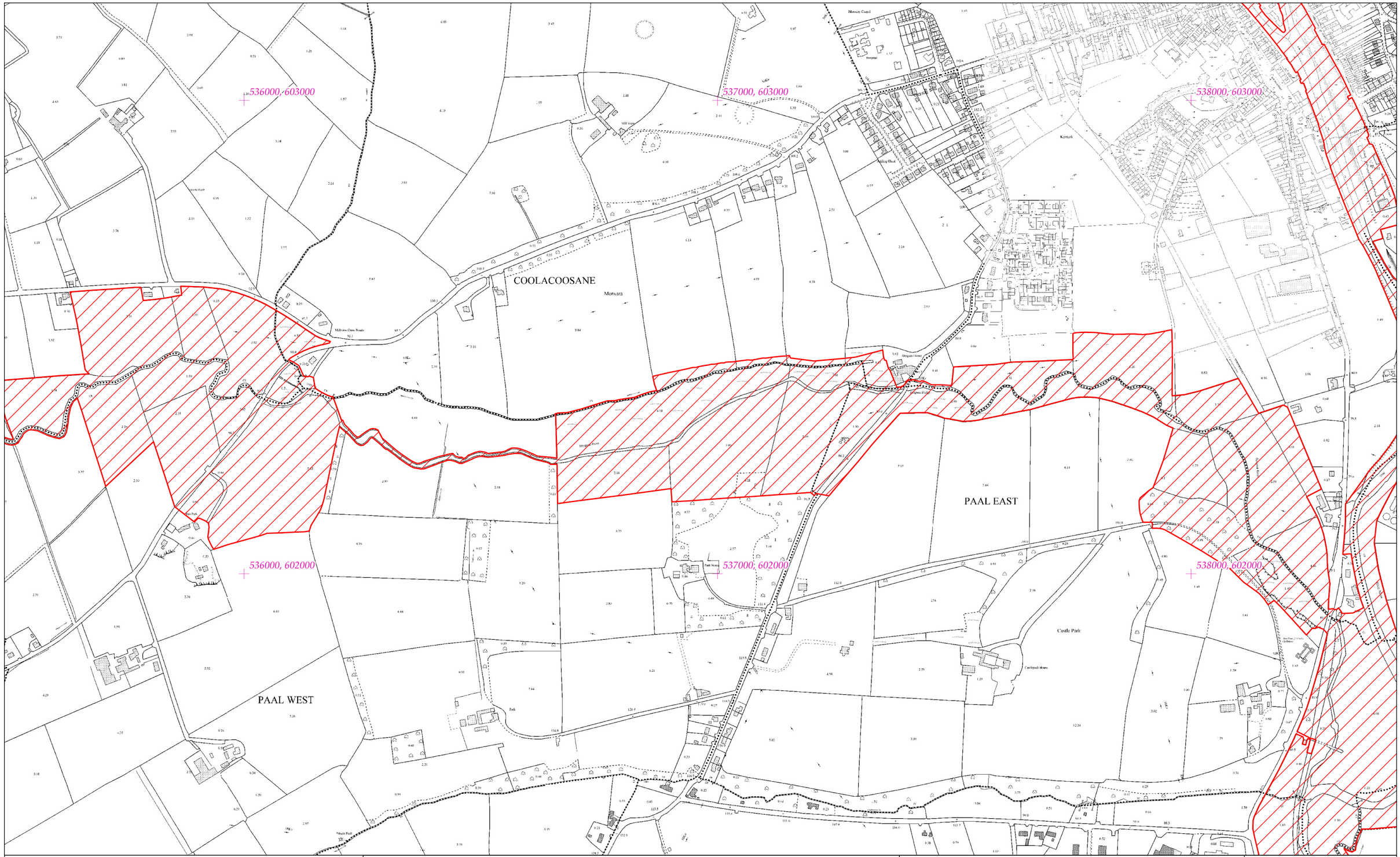

Rialachán 4(1)(b) / Regulation 4(1)(b)

Leathanach 114 de 386 (Co. Chorcaí, Co. Chiarraí, Co. Luimnigh, Co. Thiobraid Árann agus Co. Phort Láirge)
Page 114 of 386 (Co. Cork, Co. Kerry, Co. Limerick, Co. Tipperary and Co. Waterford)

LIMISTÉAR FAOI CHAOMHNÚ SPEISIALTA
SPECIAL AREA OF CONSERVATION

LCS na Dubhabhann (Corcaigh/Port Láirge)
Blackwater River (Cork/Waterford) SAC

1:5000 O.S. TILE 5885a 114 of 386 Uimhir Bhileog Innéacs/ Index Sheet Number: 1

SITE CODE
002170

© Rannán Náisiúnta Mapála de Thailte Éireann. Gach ceart ar cosaint. Uimhir Ceadúnais CYAL50351092.
© National Mapping Division of Tailte Éireann . All rights reserved. Licence number CYAL50351092.
Córas Comhordanáidí: Trasteilgean Mercator na hÉireann / Co-ordinate System: Irish Transverse Mercator.

0 0.5km
Scála / Scale 1:7,500

Leagan / Version: 3.03

Arna chló an / Printed on: 24/10/2024

538000, 603000

539000, 603000

540000, 603000

538000, 602000

539000, 602000

540000, 602000

BLUEPOOL

PULLEEN

PAAL EAST

GURTEENARD

Castle Park

Rialachán 4(1)(b) / Regulation 4(1)(b)

Leathanach 115 de 386 (Co. Chorcaí, Co. Chiarraí, Co. Luimnigh, Co. Thiobraid Árann agus Co. Phort Láirge)
Page 115 of 386 (Co. Cork, Co. Kerry, Co. Limerick, Co. Tipperary and Co. Waterford)

LIMISTÉAR FAOI CHAOMHNÚ SPEISIALTA
SPECIAL AREA OF CONSERVATION

© Rannán Náisiúnta Mapála de Thailte Éireann. Gach ceart ar cosaint. Uimhir Ceadúnais CYAL50351092.
© National Mapping Division of Tailte Éireann . All rights reserved. Licence number CYAL50351092.
Córas Comhordanáidí: Trasteilgean Mercator na hÉireann / Co-ordinate System: Irish Transverse Mercator.

LCS na Dubhabhann (Corcaigh/Port Láirge) Blackwater River (Cork/Waterford) SAC

1:5000 O.S. TILE 5885b 115 of 386 Uimhir Bhileog Innéacs/ Index Sheet Number: 1

0 0.5km

Scála / Scale 1:7,500

SITE CODE 002170

Leagan / Version: 3.03

Arna chló an / Printed on: 24/10/2024

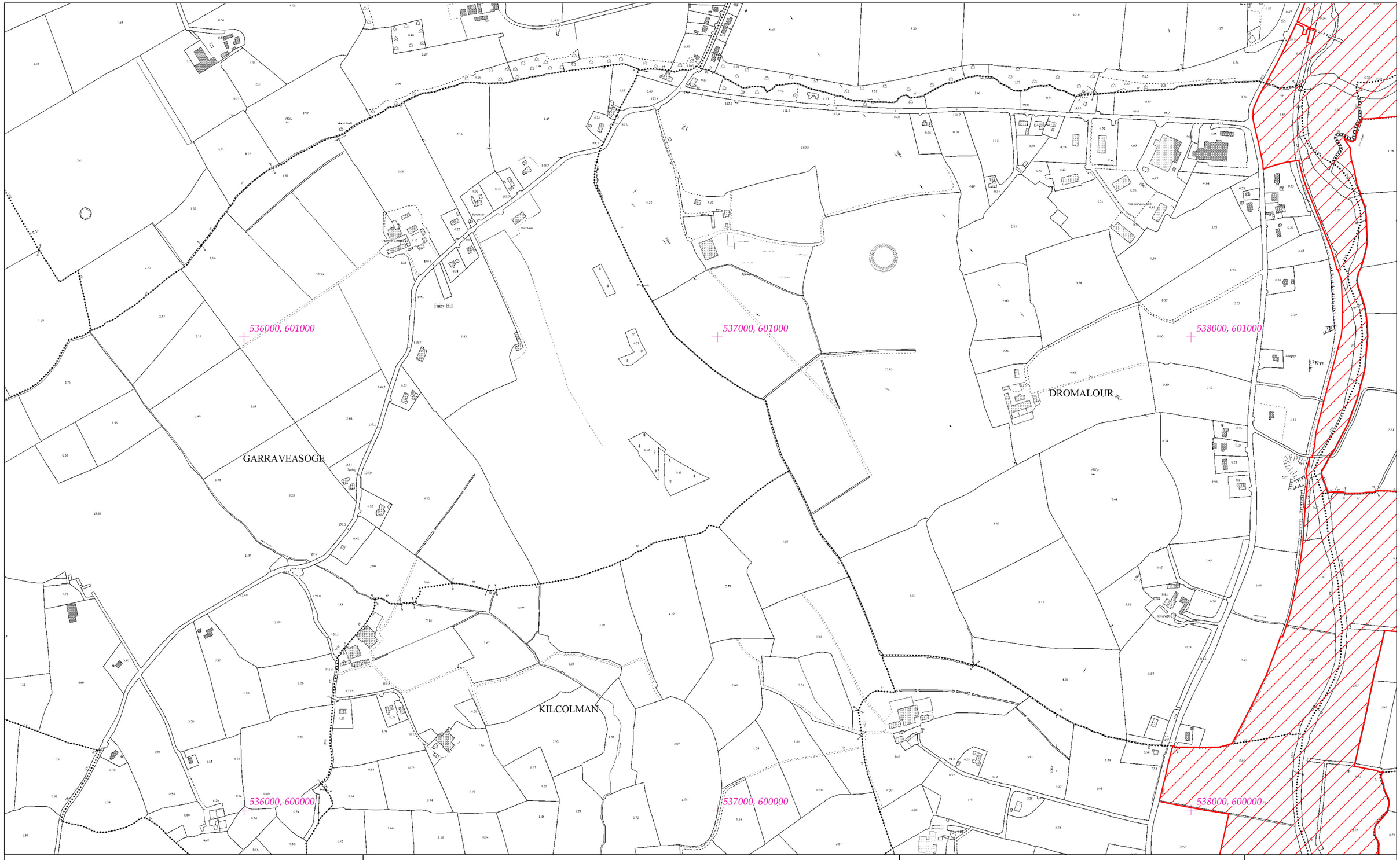

Rialachán 4(1)(b) / Regulation 4(1)(b)

Leathanach 116 de 386 (Co. Chorcaí, Co. Chiarraí, Co. Luimnigh, Co. Thiobraid Árann agus Co. Phort Láirge)
Page 116 of 386 (Co. Cork, Co. Kerry, Co. Limerick, Co. Tipperary and Co. Waterford)

LIMISTÉAR FAOI CHAOMHNÚ SPEISIALTA
SPECIAL AREA OF CONSERVATION

© Rannán Náisiúnta Mapála de Thailte Éireann. Gach ceart ar cosaint. Uimhir Ceadúnais CYAL50351092.
© National Mapping Division of Tailte Éireann . All rights reserved. Licence number CYAL50351092.
Córas Comhordanáidí: Trasteilgean Mercator na hÉireann / Co-ordinate System: Irish Transverse Mercator.

LCS na Dubhabhann (Corcaigh/Port Láirge)
Blackwater River (Cork/Waterford) SAC

1:5000 O.S. TILE 5885c 116 de 386 Uimhir Bhileog Innéacs/ Index Sheet Number: 1

0 0.5km

Scála / Scale 1:7,500

SITE CODE
002170

Leagan / Version: 3.03

Arna chló an / Printed on: 24/10/2024

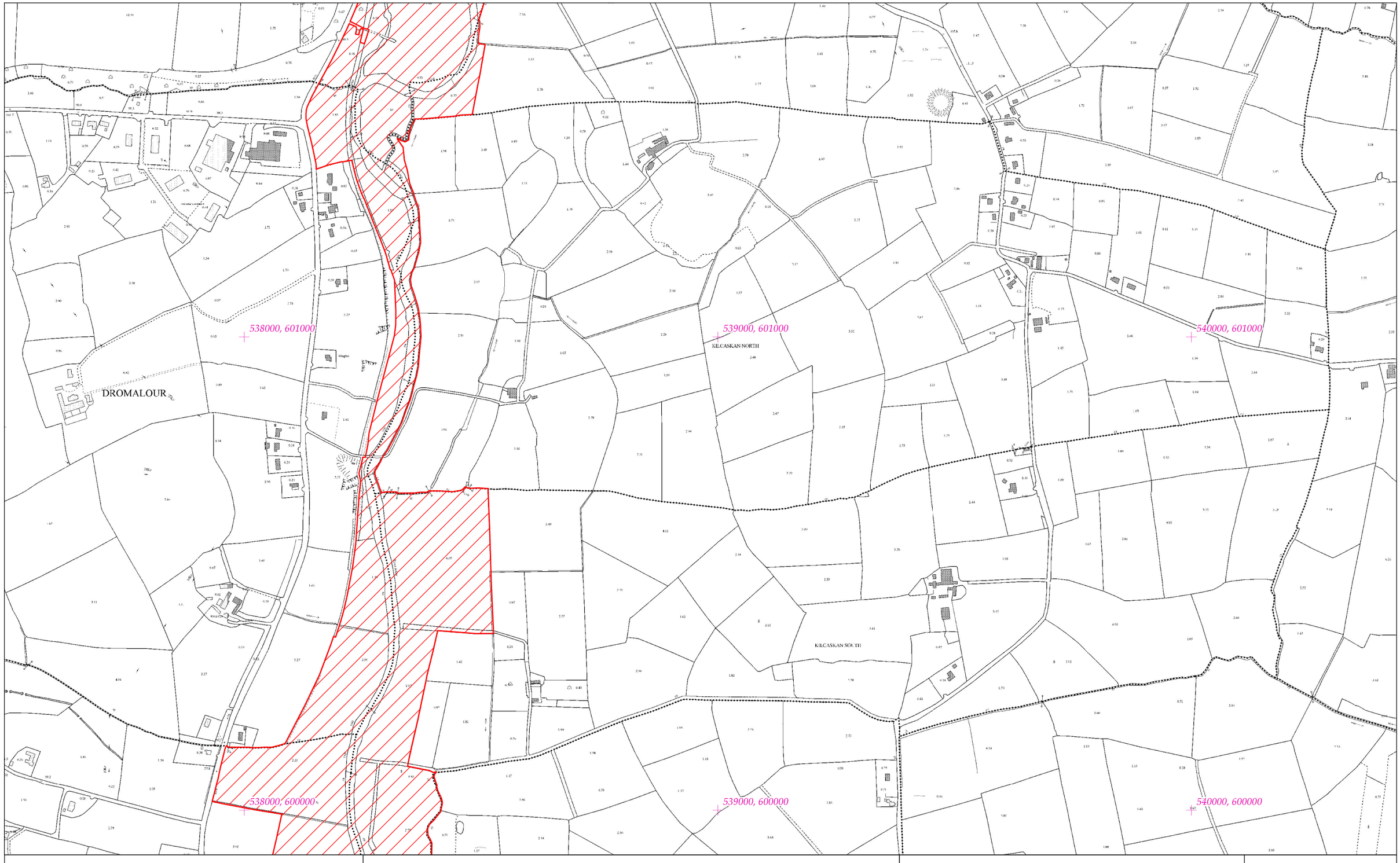

Rialachán 4(1)(b) / Regulation 4(1)(b)

Leathanach 117 de 386 (Co. Chorcaí, Co. Chiarraí, Co. Luimnigh, Co. Thiobraid Árann agus Co. Phort Láirge)
Page 117 of 386 (Co. Cork, Co. Kerry, Co. Limerick, Co. Tipperary and Co. Waterford)

LIMISTÉAR FAOI CHAOMHNÚ SPEISIALTA
SPECIAL AREA OF CONSERVATION

© Rannán Náisiúnta Mapála de Thailte Éireann. Gach ceart ar cosaint. Uimhir Ceadúnais CYAL50351092.
© National Mapping Division of Tailte Éireann . All rights reserved. Licence number CYAL50351092.
Córas Comhordanáidí: Trasteilgean Mercator na hÉireann / Co-ordinate System: Irish Transverse Mercator.

LCS na Dubhabhann (Corcaigh/Port Láirge) Blackwater River (Cork/Waterford) SAC

1:5000 O.S. TILE 5885d 117 of 386 Uimhir Bhileog Innéacs/ Index Sheet Number: 1

0 0.5km

Scála / Scale 1:7,500

SITE CODE 002170

Leagan / Version: 3.03

Arna chló an / Printed on: 24/10/2024

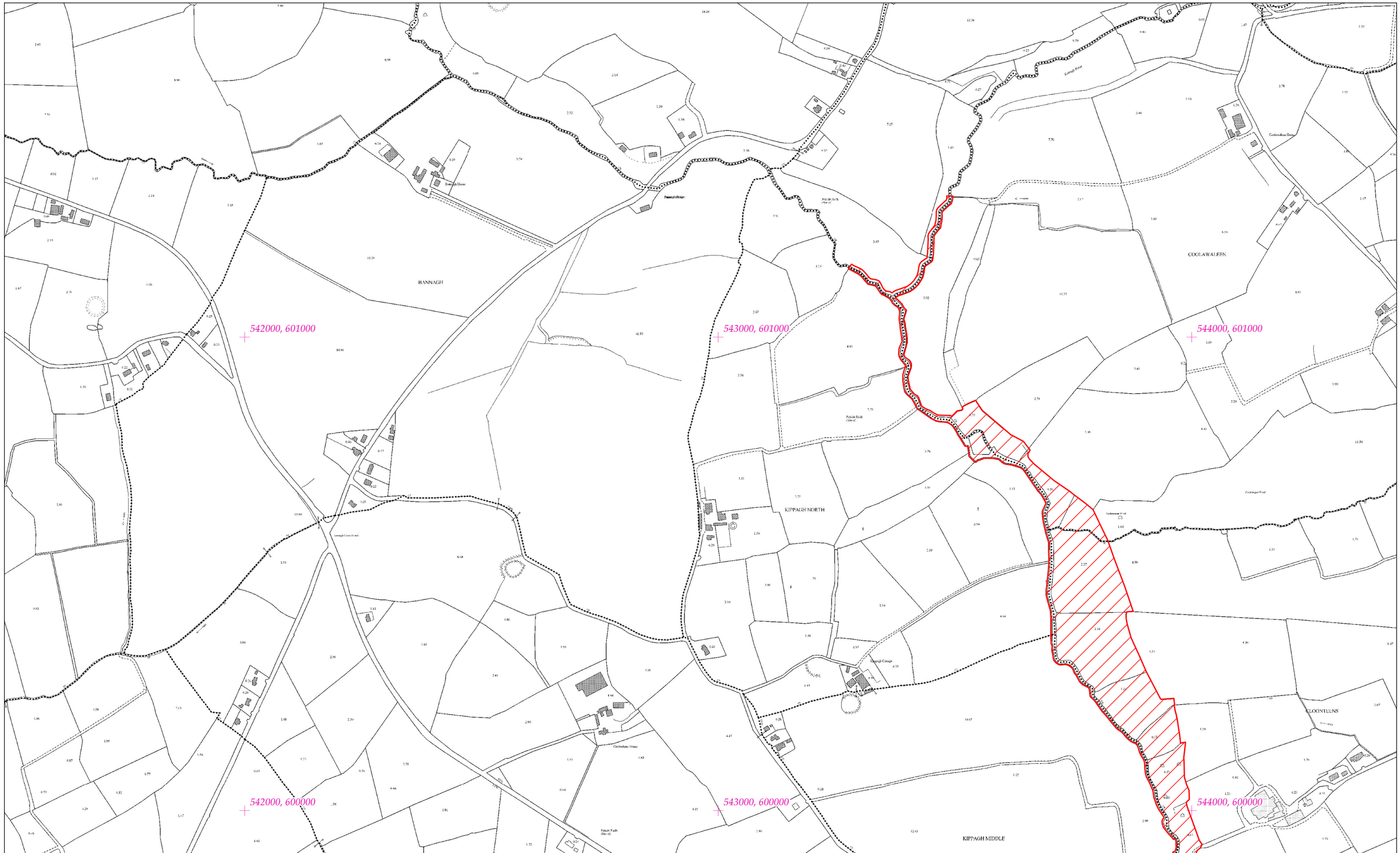

Rialachán 4(1)(b) / Regulation 4(1)(b)

Leathanach 118 de 386 (Co. Chorcaí, Co. Chiarraí, Co. Luimnigh, Co. Thiobraid Árann agus Co. Phort Láirge)
Page 118 of 386 (Co. Cork, Co. Kerry, Co. Limerick, Co. Tipperary and Co. Waterford)

LIMISTÉAR FAOI CHAOMHNÚ SPEISIALTA
SPECIAL AREA OF CONSERVATION

© Rannán Náisiúnta Mapála de Thailte Éireann. Gach ceart ar cosaint. Uimhir Ceadúnais CYAL50351092.
© National Mapping Division of Tailte Éireann . All rights reserved. Licence number CYAL50351092.
Córas Comhordanáidí: Trasteilgean Mercator na hÉireann / Co-ordinate System: Irish Transverse Mercator.

LCS na Dubhabhann (Corcaigh/Port Láirge) Blackwater River (Cork/Waterford) SAC

1:5000 O.S. TILE 5886d 118 of 386 Uimhir Bhileog Innéacs/ Index Sheet Number: 1

0 0.5km

Scála / Scale 1:7,500

SITE CODE 002170

Leagan / Version: 3.03

Arna chló an / Printed on: 24/10/2024



Rialachán 4(1)(b) / Regulation 4(1)(b)

Leathanach 119 de 386 (Co. Chorcaí, Co. Chiarraí, Co. Luimnigh, Co. Thiobraid Árann agus Co. Phort Láirge)
Page 119 of 386 (Co. Cork, Co. Kerry, Co. Limerick, Co. Tipperary and Co. Waterford)

LIMISTÉAR FAOI CHAOMHNÚ SPEISIALTA
SPECIAL AREA OF CONSERVATION

LCS na Dubhabhann (Corcaigh/Port Láirge)
Blackwater River (Cork/Waterford) SAC

1:5000 O.S. TILE 5887c 119 of 386 Uimhir Bhileog Innéacs/ Index Sheet Number: 1

SITE CODE
002170

© Rannán Náisiúnta Mapála de Thailte Éireann. Gach ceart ar cosaint. Uimhir Ceadúnais CYAL50351092.
© National Mapping Division of Tailte Éireann . All rights reserved. Licence number CYAL50351092.
Córas Comhordanáidí: Trasteilgean Mercator na hÉireann / Co-ordinate System: Irish Transverse Mercator.

0 0.5km
Scála / Scale 1:7,500

Leagan / Version: 3.03

Arna chló an / Printed on: 24/10/2024

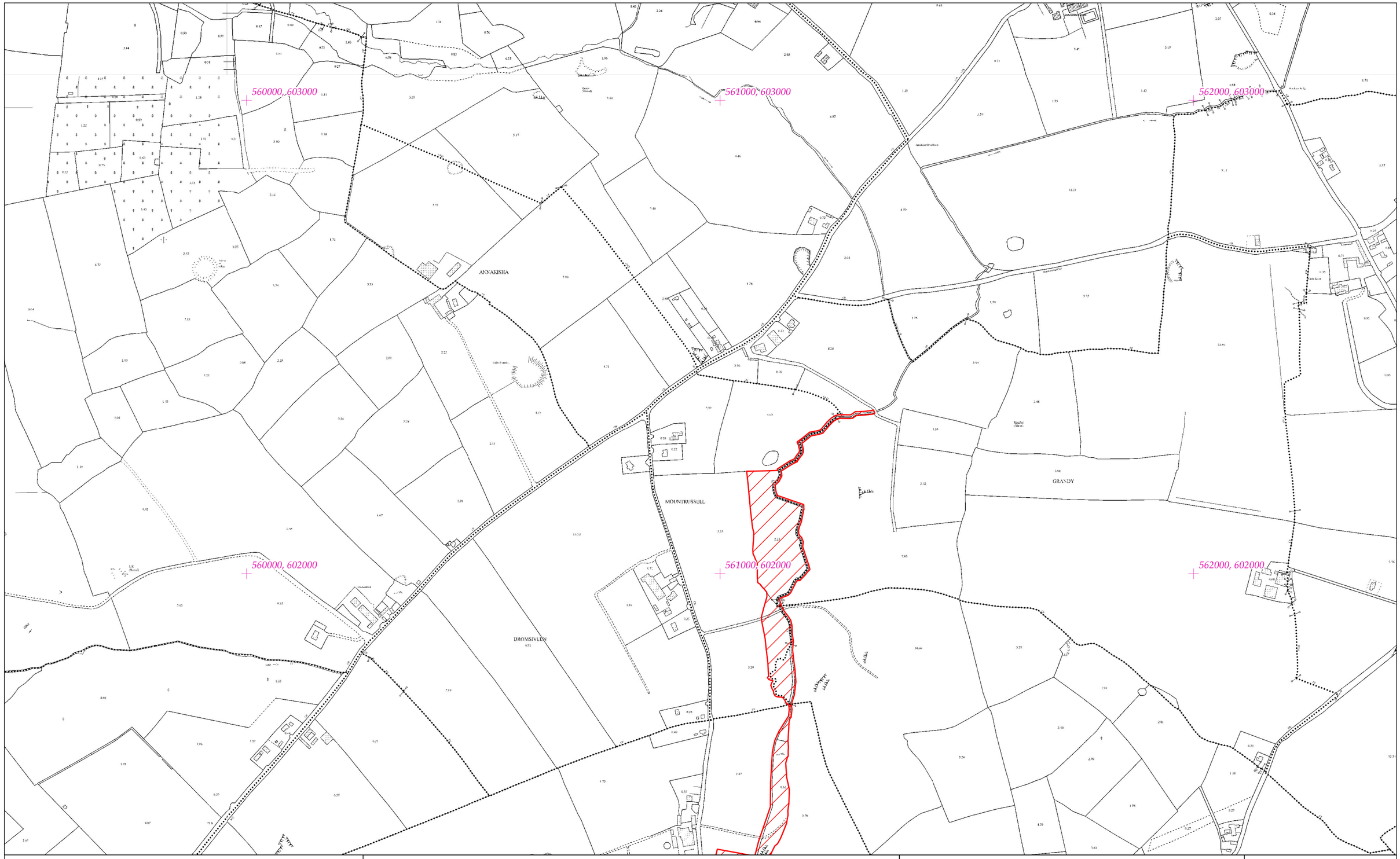

Rialachán 4(1)(b) / Regulation 4(1)(b)

Leathanach 120 de 386 (Co. Chorcaí, Co. Chiarraí, Co. Luimnigh, Co. Thiobraid Árann agus Co. Phort Láirge)
Page 120 of 386 (Co. Cork, Co. Kerry, Co. Limerick, Co. Tipperary and Co. Waterford)

LIMISTÉAR FAOI CHAOMHNÚ SPEISIALTA
SPECIAL AREA OF CONSERVATION

© Rannán Náisiúnta Mapála de Thailte Éireann. Gach ceart ar cosaint. Uimhir Ceadúnais CYAL50351092.
© National Mapping Division of Tailte Éireann . All rights reserved. Licence number CYAL50351092.
Córas Comhordanáidí: Trasteilgean Mercator na hÉireann / Co-ordinate System: Irish Transverse Mercator.

LCS na Dubhabhann (Corcaigh/Port Láirge)
Blackwater River (Cork/Waterford) SAC

1:5000 O.S. TILE 5891a 120 of 386 Uimhir Bhileog Innéacs/ Index Sheet Number: 2

0 0.5km

Scála / Scale 1:7,500

SITE CODE
002170

Leagan / Version: 3.03

Arna chló an / Printed on: 24/10/2024

562000, 603000

563000, 603000

564000, 603000

CASTLEKEVIN

BALLYGARRANE

GARRANACHOLE

GRANDY

KILLERAGH

562000, 602000

563000, 602000

564000, 602000

Rialachán 4(1)(b) / Regulation 4(1)(b)

Leathanach 121 de 386 (Co. Chorcaí, Co. Chiarraí, Co. Luimnigh, Co. Thiobraid Árann agus Co. Phort Láirge)
Page 121 of 386 (Co. Cork, Co. Kerry, Co. Limerick, Co. Tipperary and Co. Waterford)

LIMISTÉAR FAOI CHAOMHNÚ SPEISIALTA
SPECIAL AREA OF CONSERVATION

© Rannán Náisiúnta Mapála de Thailte Éireann. Gach ceart ar cosaint. Uimhir Ceadúnais CYAL50351092.
© National Mapping Division of Tailte Éireann . All rights reserved. Licence number CYAL50351092.
Córas Comhordanáidí: Trasteilgean Mercator na hÉireann / Co-ordinate System: Irish Transverse Mercator.

LCS na Dubhabhann (Corcaigh/Port Láirge)
Blackwater River (Cork/Waterford) SAC

1:5000 O.S. TILE 5891b 121 of 386 Uimhir Bhileog Innéacs/ Index Sheet Number: 2

0 0.5km

Scála / Scale 1:7,500

SITE CODE
002170

Leagan / Version: 3.03

Arna chló an / Printed on: 24/10/2024

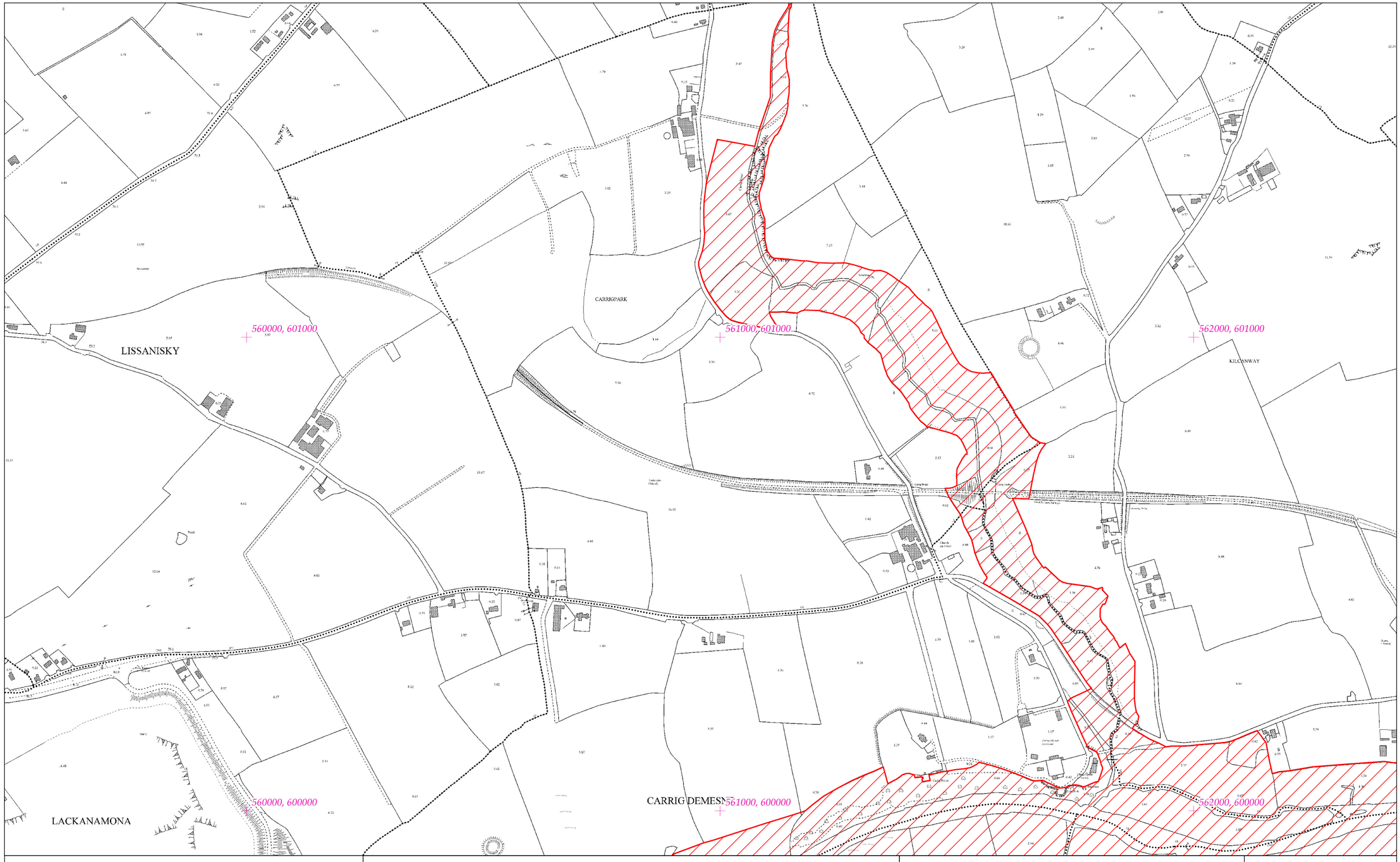

Rialachán 4(1)(b) / Regulation 4(1)(b)

Leathanach 122 de 386 (Co. Chorcaí, Co. Chiarraí, Co. Luimnigh, Co. Thiobraid Árann agus Co. Phort Láirge)
Page 122 of 386 (Co. Cork, Co. Kerry, Co. Limerick, Co. Tipperary and Co. Waterford)

LIMISTÉAR FAOI CHAOMHNÚ SPEISIALTA
SPECIAL AREA OF CONSERVATION

LCS na Dubhabhann (Corcaigh/Port Láirge)
Blackwater River (Cork/Waterford) SAC

1:5000 O.S. TILE 5891c 122 of 386 Uimhir Bhileog Innéacs/ Index Sheet Number: 2

SITE CODE
002170

© Rannán Náisiúnta Mapála de Thailte Éireann. Gach ceart ar cosaint. Uimhir Ceadúnais CYAL50351092.
© National Mapping Division of Tailte Éireann . All rights reserved. Licence number CYAL50351092.
Córas Comhordanáidí: Trasteilgean Mercator na hÉireann / Co-ordinate System: Irish Transverse Mercator.

0 0.5km
Scála / Scale 1:7,500

Leagan / Version: 3.03

Arna chló an / Printed on: 24/10/2024

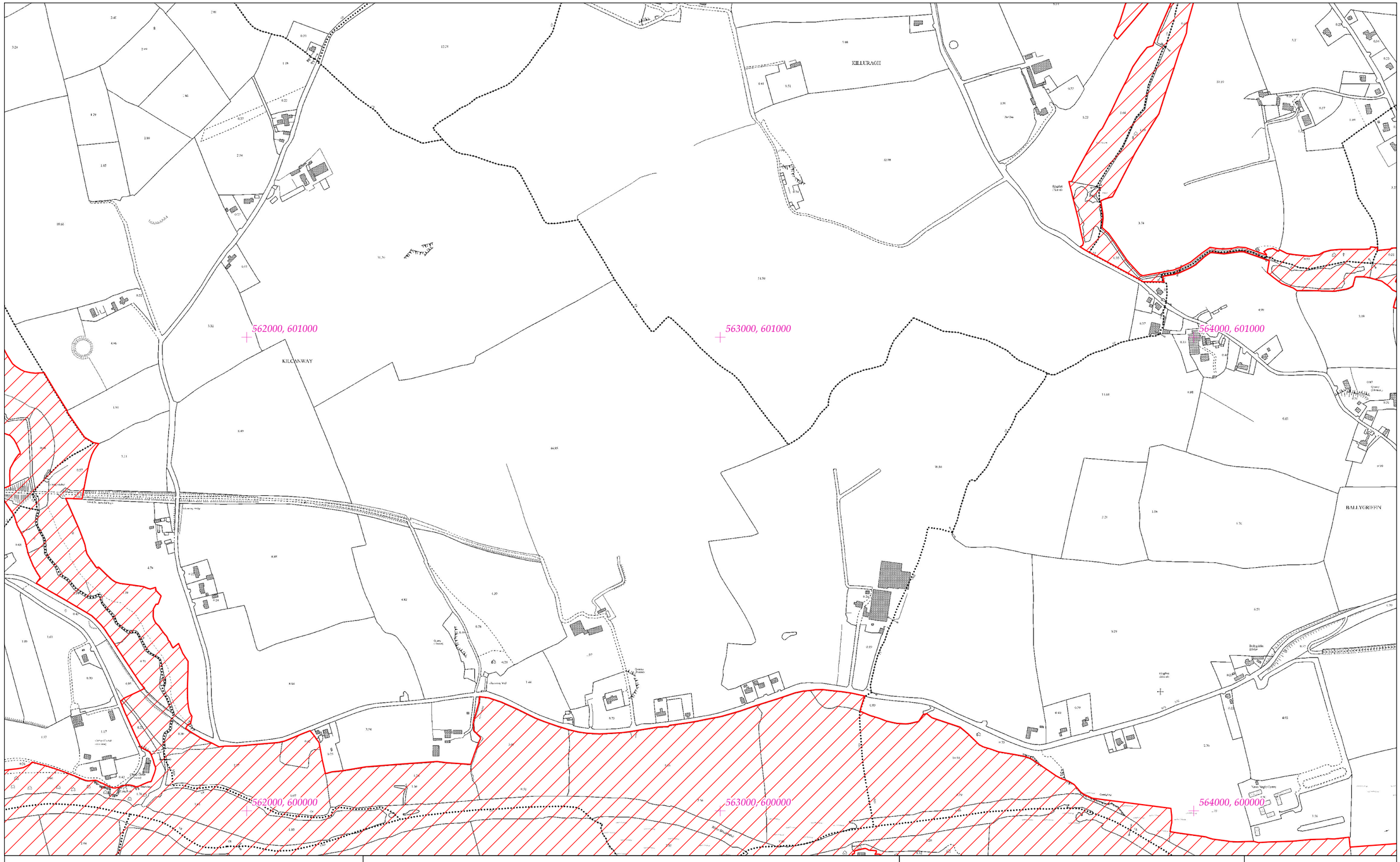

Rialachán 4(1)(b) / Regulation 4(1)(b)

Leathanach 123 de 386 (Co. Chorcaí, Co. Chiarraí, Co. Luimnigh, Co. Thiobraid Árann agus Co. Phort Láirge)
Page 123 of 386 (Co. Cork, Co. Kerry, Co. Limerick, Co. Tipperary and Co. Waterford)

LIMISTÉAR FAOI CHAOMHNÚ SPEISIALTA
SPECIAL AREA OF CONSERVATION

© Rannán Náisiúnta Mapála de Thailte Éireann. Gach ceart ar cosaint. Uimhir Ceadúnais CYAL50351092.
© National Mapping Division of Tailte Éireann . All rights reserved. Licence number CYAL50351092.
Córas Comhordanáidí: Trasteilgean Mercator na hÉireann / Co-ordinate System: Irish Transverse Mercator.

LCS na Dubhabhann (Corcaigh/Port Láirge)
Blackwater River (Cork/Waterford) SAC

1:5000 O.S. TILE 5891d 123 of 386 Uimhir Bhileog Innéacs/ Index Sheet Number: 2

0 0.5km

Scála / Scale 1:7,500

SITE CODE
002170

Leagan / Version: 3.03

Arna chló an / Printed on: 24/10/2024

564000, 603000

565000, 603000

566000, 603000

BALLYGARRANE

GARRANACTIOLE

KILLISSANE

RATHNACARTON

564000, 602000

565000, 602000

566000, 602000

Rialachán 4(1)(b) / Regulation 4(1)(b)

Leathanach 124 de 386 (Co. Chorcaí, Co. Chiarraí, Co. Luimnigh, Co. Thiobraid Árann agus Co. Phort Láirge)
Page 124 of 386 (Co. Cork, Co. Kerry, Co. Limerick, Co. Tipperary and Co. Waterford)

LIMISTÉAR FAOI CHAOMHNÚ SPEISIALTA
SPECIAL AREA OF CONSERVATION

© Rannán Náisiúnta Mapála de Thailte Éireann. Gach ceart ar cosaint. Uimhir Ceadúnais CYAL50351092.
© National Mapping Division of Tailte Éireann . All rights reserved. Licence number CYAL50351092.
Córas Comhordanáidí: Trasteilgean Mercator na hÉireann / Co-ordinate System: Irish Transverse Mercator.

LCS na Dubhabhann (Corcaigh/Port Láirge)
Blackwater River (Cork/Waterford) SAC

1:5000 O.S. TILE 5892a 124 of 386 Uimhir Bhileog Innéacs/ Index Sheet Number: 2

0 0.5km

Scála / Scale 1:7,500

SITE CODE
002170

Leagan / Version: 3.03

Arna chló an / Printed on: 24/10/2024

564000, 601000

565000, 601000

566000, 601000

564000, 600000

565000, 600000

566000, 600000

MONANIMY UPPER

MONANIMY LOWER

BALLYGRIFFEN

Rialachán 4(1)(b) / Regulation 4(1)(b)

Leathanach 125 de 386 (Co. Chorcaí, Co. Chiarraí, Co. Luimnigh, Co. Thiobraid Árann agus Co. Phort Láirge)
Page 125 of 386 (Co. Cork, Co. Kerry, Co. Limerick, Co. Tipperary and Co. Waterford)

LIMISTÉAR FAOI CHAOMHNÚ SPEISIALTA
SPECIAL AREA OF CONSERVATION

© Rannán Náisiúnta Mapála de Thailte Éireann. Gach ceart ar cosaint. Uimhir Ceadúnais CYAL50351092.
© National Mapping Division of Tailte Éireann . All rights reserved. Licence number CYAL50351092.
Córas Comhordanáidí: Trasteilgean Mercator na hÉireann / Co-ordinate System: Irish Transverse Mercator.

LCS na Dubhabhann (Corcaigh/Port Láirge)
Blackwater River (Cork/Waterford) SAC

1:5000 O.S. TILE 5892c 125 of 386 Uimhir Bhileog Innéacs/ Index Sheet Number: 2

0 0.5km

Scála / Scale 1:7,500

SITE CODE
002170

Leagan / Version: 3.03

Arna chló an / Printed on: 24/10/2024

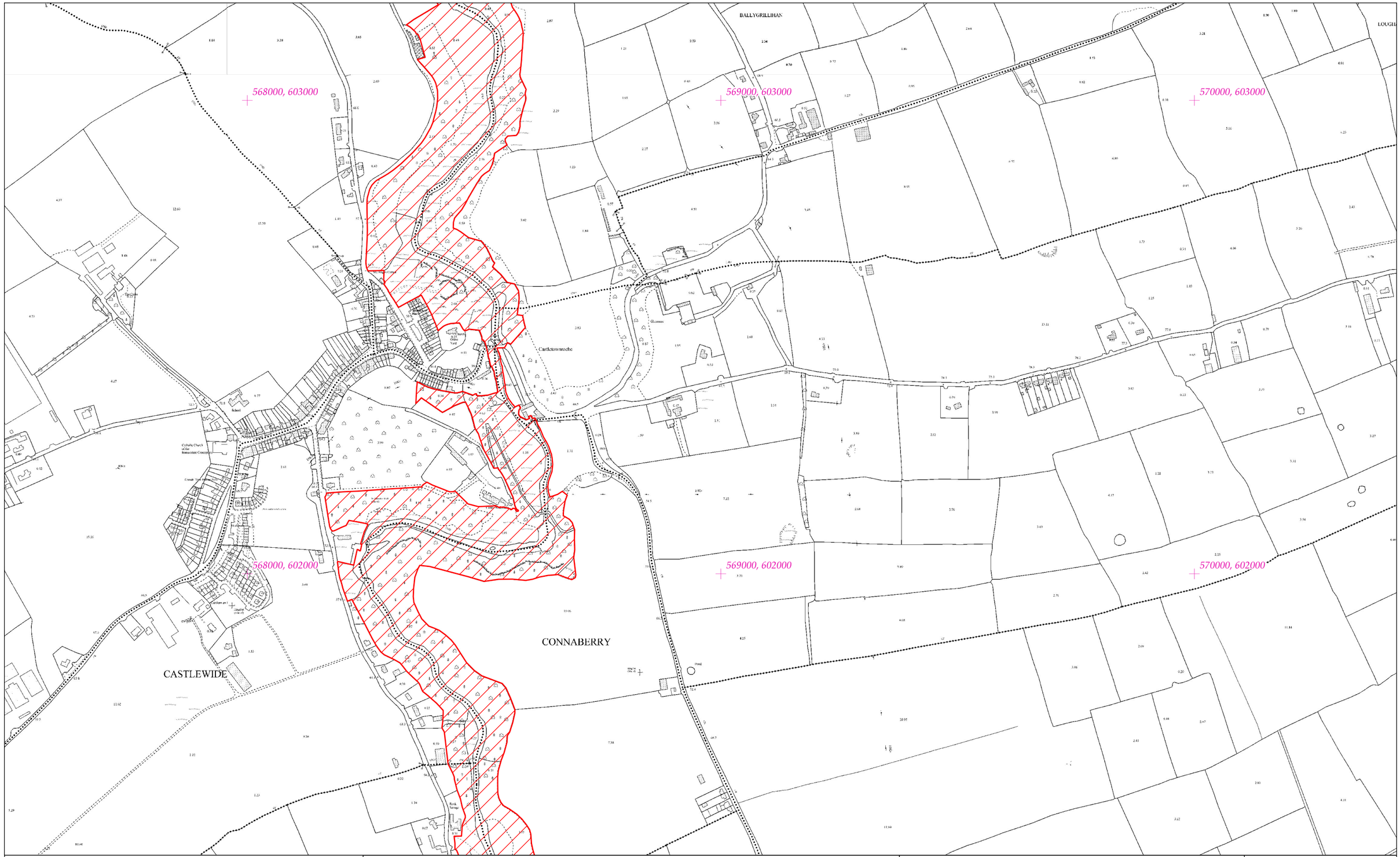

Rialachán 4(1)(b) / Regulation 4(1)(b)

Leathanach 126 de 386 (Co. Chorcaí, Co. Chiarraí, Co. Luimnigh, Co. Thiobraid Árann agus Co. Phort Láirge)
Page 126 of 386 (Co. Cork, Co. Kerry, Co. Limerick, Co. Tipperary and Co. Waterford)

LIMISTÉAR FAOI CHAOMHNÚ SPEISIALTA
SPECIAL AREA OF CONSERVATION

© Rannán Náisiúnta Mapála de Thailte Éireann. Gach ceart ar cosaint. Uimhir Ceadúnais CYAL50351092.
© National Mapping Division of Tailte Éireann . All rights reserved. Licence number CYAL50351092.
Córas Comhordanáidí: Trasteilgean Mercator na hÉireann / Co-ordinate System: Irish Transverse Mercator.

LCS na Dubhabhann (Corcaigh/Port Láirge)
Blackwater River (Cork/Waterford) SAC

1:5000 O.S. TILE 5893a 126 of 386 Uimhir Bhileog Innéacs/ Index Sheet Number: 2

SITE CODE
002170

0 0.5km

Scála / Scale 1:7,500

Leagan / Version: 3.03

Arna chló an / Printed on: 24/10/2024

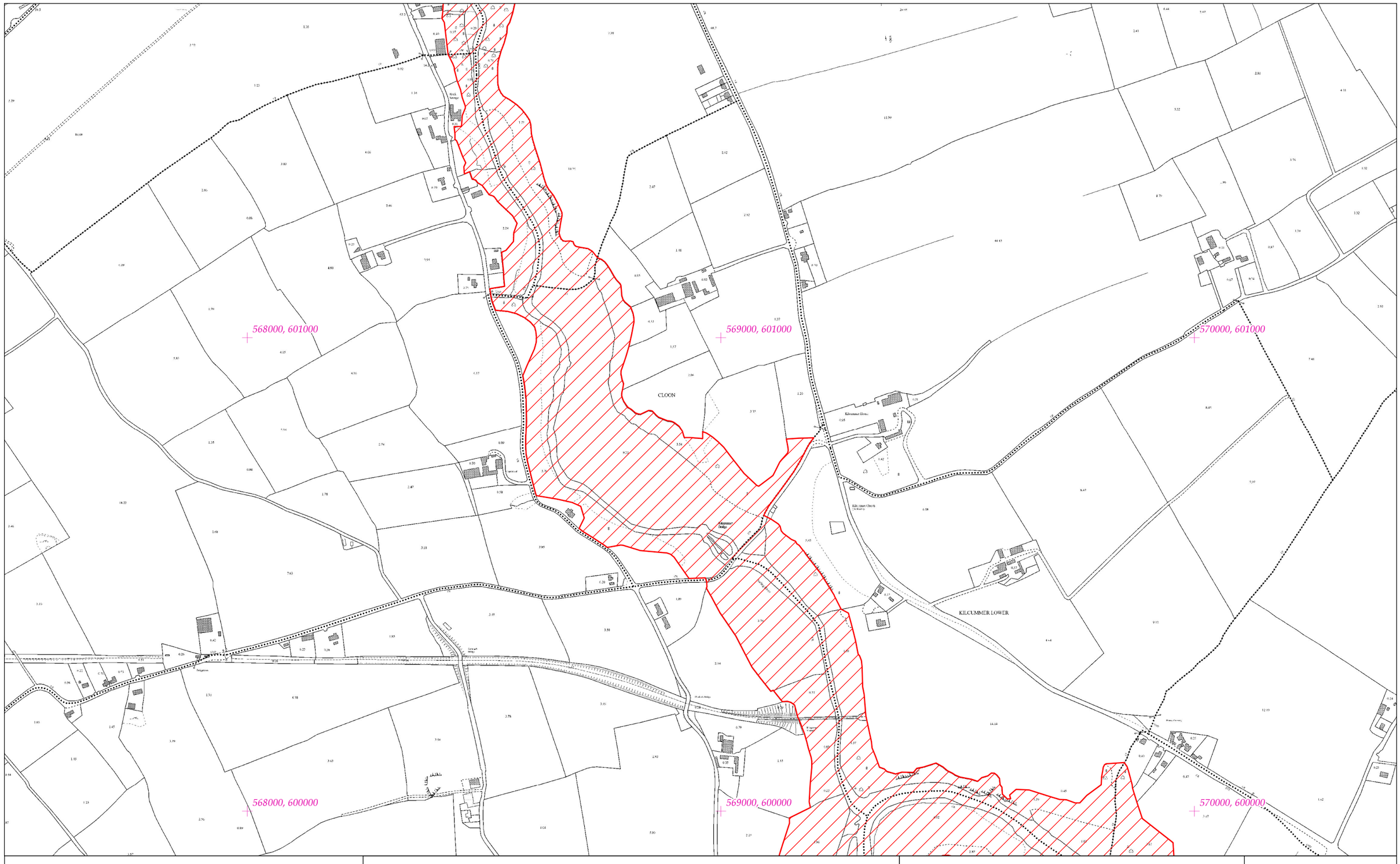

Rialachán 4(1)(b) / Regulation 4(1)(b)

Leathanach 127 de 386 (Co. Chorcaí, Co. Chiarraí, Co. Luimnigh, Co. Thiobraid Árann agus Co. Phort Láirge)
Page 127 of 386 (Co. Cork, Co. Kerry, Co. Limerick, Co. Tipperary and Co. Waterford)

LIMISTÉAR FAOI CHAOMHNÚ SPEISIALTA
SPECIAL AREA OF CONSERVATION

© Rannán Náisiúnta Mapála de Thailte Éireann. Gach ceart ar cosaint. Uimhir Ceadúnais CYAL50351092.
© National Mapping Division of Tailte Éireann . All rights reserved. Licence number CYAL50351092.
Córas Comhordanáidí: Trasteilgean Mercator na hÉireann / Co-ordinate System: Irish Transverse Mercator.

LCS na Dubhabhann (Corcaigh/Port Láirge) Blackwater River (Cork/Waterford) SAC

1:5000 O.S. TILE 5893c 127 of 386 Uimhir Bhileog Innéacs/ Index Sheet Number: 2

0 0.5km

Scála / Scale 1:7,500

SITE CODE 002170

Leagan / Version: 3.03

Arna chló an / Printed on: 24/10/2024

582000, 603000
583000, 603000
584000, 603000
582000, 602000
583000, 602000
584000, 602000
MONADRISHANE
KILWORTH
KNOCKANOHILL
MARYVILLE
MOOREPARK
MOOREPARK WEST
Kilworth
Hazelbury Grove
Oak Park
Oak Grove
Elm Grove
Ash Grove
Pine Square
Market House
Church of St Mary
St Mary's Church (Ruins)
Graveyard
Pond
Tank
Spring
Boundary Stone
Mary Ville
Ballinaguilla Hill House
Kilworth Bridge
Tank
Tank
Tank

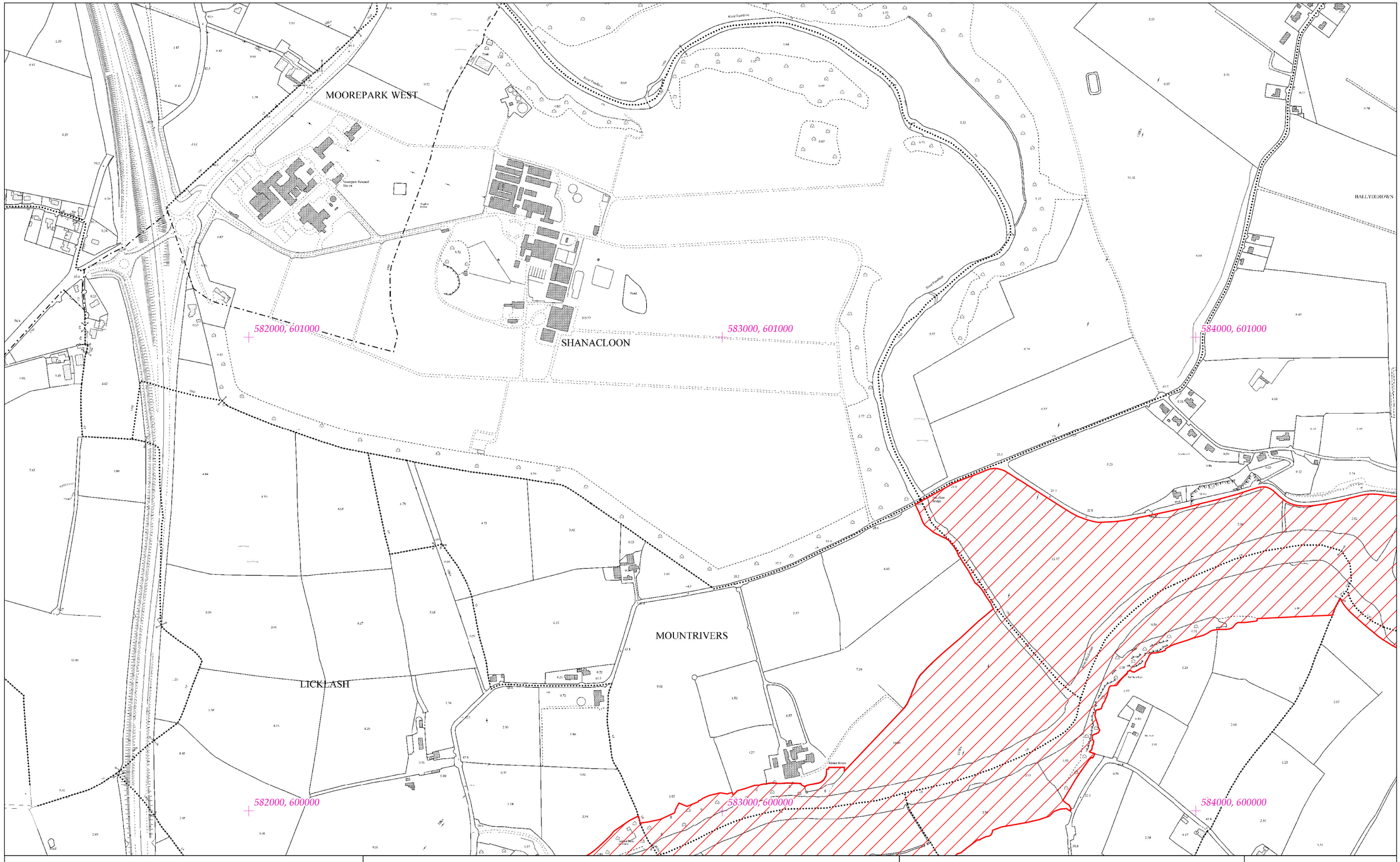

Rialachán 4(1)(b) / Regulation 4(1)(b)

Leathanach 129 de 386 (Co. Chorcaí, Co. Chiarraí, Co. Luimnigh, Co. Thiobraid Árann agus Co. Phort Láirge)
Page 129 of 386 (Co. Cork, Co. Kerry, Co. Limerick, Co. Tipperary and Co. Waterford)

LIMISTÉAR FAOI CHAOMHNÚ SPEISIALTA
SPECIAL AREA OF CONSERVATION

© Rannán Náisiúnta Mapála de Thailte Éireann. Gach ceart ar cosaint. Uimhir Ceadúnais CYAL50351092.
© National Mapping Division of Tailte Éireann . All rights reserved. Licence number CYAL50351092.
Córas Comhordanáidí: Trasteilgean Mercator na hÉireann / Co-ordinate System: Irish Transverse Mercator.

LCS na Dubhabhann (Corcaigh/Port Láirge)
Blackwater River (Cork/Waterford) SAC

1:5000 O.S. TILE 5896d 129 of 386 Uimhir Bhileog Innéacs/ Index Sheet Number: 2

0 0.5km

Scála / Scale 1:7,500

SITE CODE
002170

Leagan / Version: 3.03

Arna chló an / Printed on: 24/10/2024

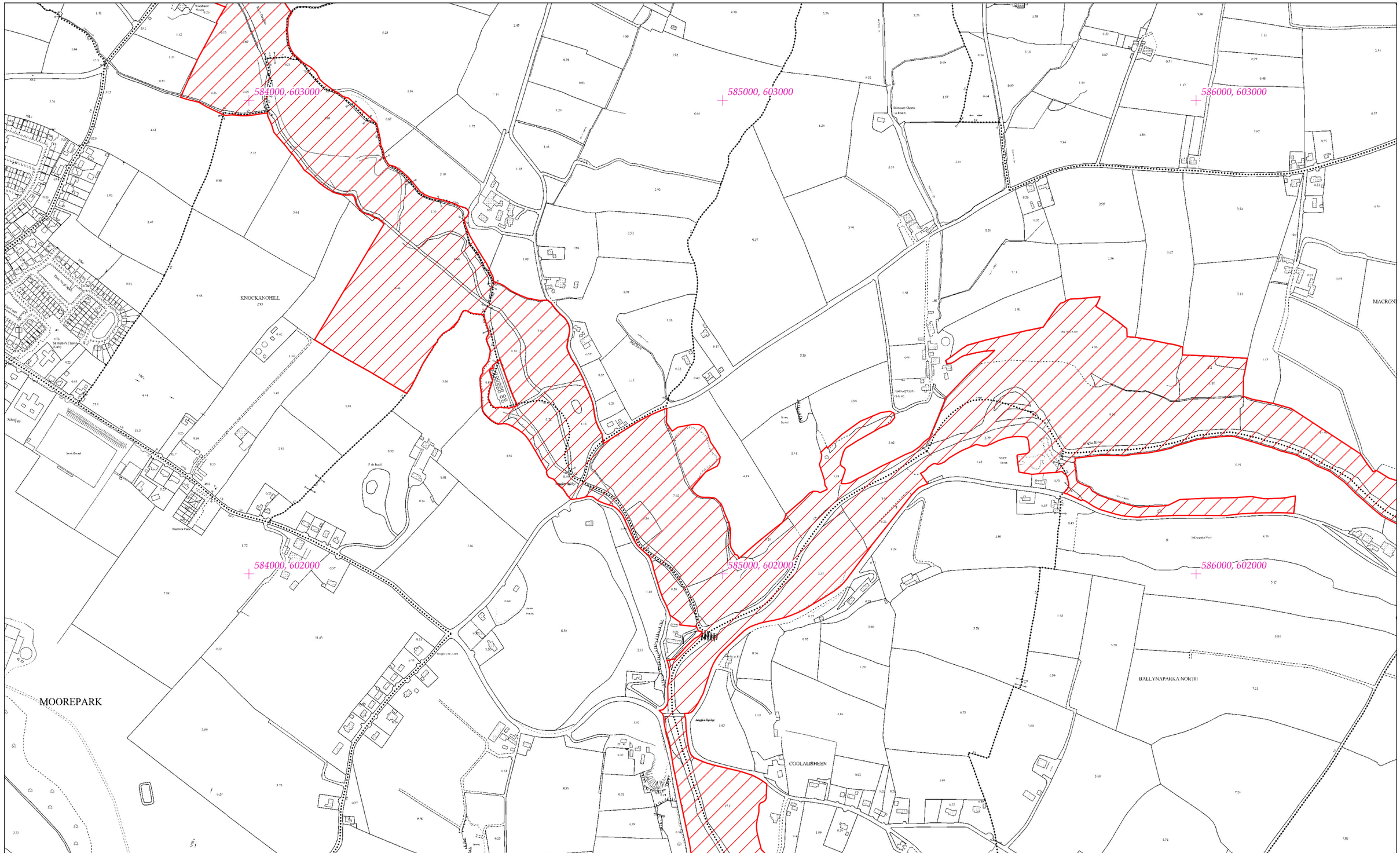

Rialachán 4(1)(b) / Regulation 4(1)(b)

Leathanach 130 de 386 (Co. Chorcaí, Co. Chiarraí, Co. Luimnigh, Co. Thiobraid Árann agus Co. Phort Láirge)
Page 130 of 386 (Co. Cork, Co. Kerry, Co. Limerick, Co. Tipperary and Co. Waterford)

LIMISTÉAR FAOI CHAOMHNÚ SPEISIALTA
SPECIAL AREA OF CONSERVATION

© Rannán Náisiúnta Mapála de Thailte Éireann. Gach ceart ar cosaint. Uimhir Ceadúnais CYAL50351092.
© National Mapping Division of Tailte Éireann . All rights reserved. Licence number CYAL50351092.
Córas Comhordanáidí: Trasteilgean Mercator na hÉireann / Co-ordinate System: Irish Transverse Mercator.

LCS na Dubhabhann (Corcaigh/Port Láirge)
Blackwater River (Cork/Waterford) SAC

1:5000 O.S. TILE 5897a 130 of 386 Uimhir Bhileog Innéacs/ Index Sheet Number: 2

0 0.5km

Scála / Scale 1:7,500

SITE CODE
002170

Leagan / Version: 3.03

Arna chló an / Printed on: 24/10/2024

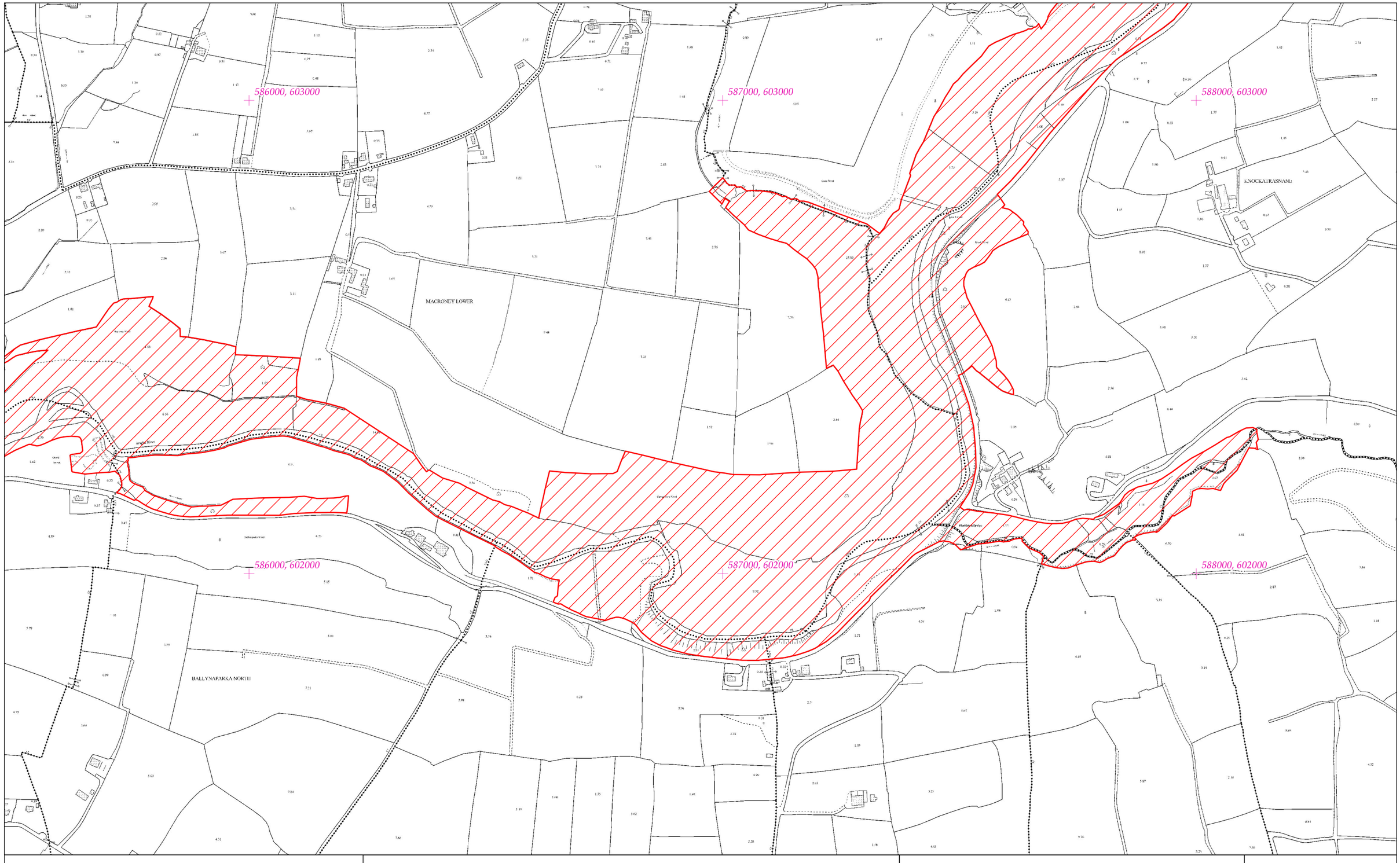

Rialachán 4(1)(b) / Regulation 4(1)(b)

Leathanach 131 de 386 (Co. Chorcaí, Co. Chiarraí, Co. Luimnigh, Co. Thiobraid Árann agus Co. Phort Láirge)
Page 131 of 386 (Co. Cork, Co. Kerry, Co. Limerick, Co. Tipperary and Co. Waterford)

LIMISTÉAR FAOI CHAOMHNÚ SPEISIALTA
SPECIAL AREA OF CONSERVATION

© Rannán Náisiúnta Mapála de Thailte Éireann. Gach ceart ar cosaint. Uimhir Ceadúnais CYAL50351092.
© National Mapping Division of Tailte Éireann . All rights reserved. Licence number CYAL50351092.
Córas Comhordanáidí: Trasteilgean Mercator na hÉireann / Co-ordinate System: Irish Transverse Mercator.

LCS na Dubhabhann (Corcaigh/Port Láirge)
Blackwater River (Cork/Waterford) SAC

1:5000 O.S. TILE 5897b 131 of 386 Uimhir Bhileog Innéacs/ Index Sheet Number: 2

0 0.5km

Scála / Scale 1:7,500

SITE CODE
002170

Leagan / Version: 3.03

Arna chló an / Printed on: 24/10/2024

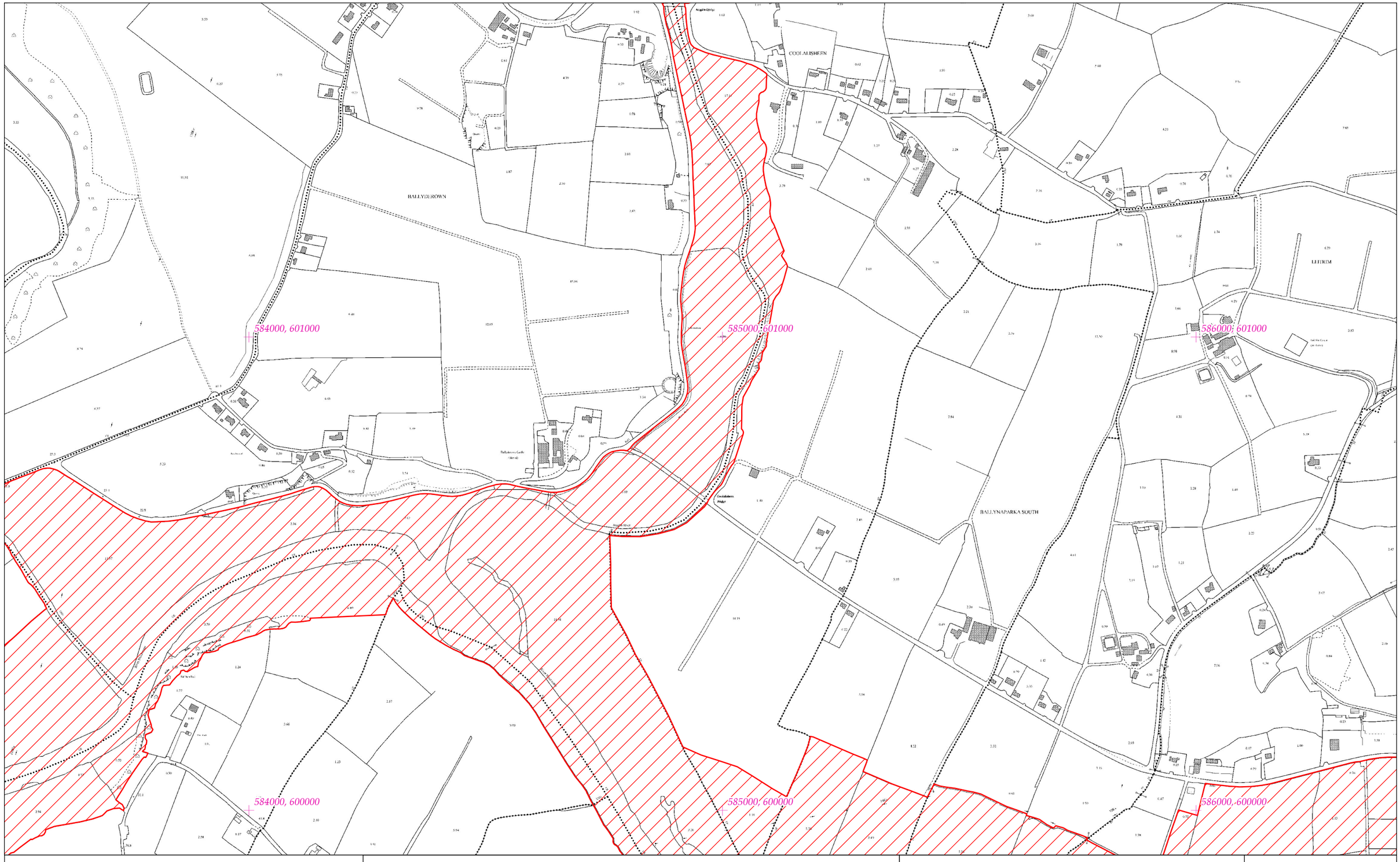

Rialachán 4(1)(b) / Regulation 4(1)(b)

Leathanach 132 de 386 (Co. Chorcaí, Co. Chiarraí, Co. Luimnigh, Co. Thiobraid Árann agus Co. Phort Láirge)
Page 132 of 386 (Co. Cork, Co. Kerry, Co. Limerick, Co. Tipperary and Co. Waterford)

LIMISTÉAR FAOI CHAOMHNÚ SPEISIALTA
SPECIAL AREA OF CONSERVATION

© Rannán Náisiúnta Mapála de Thailte Éireann. Gach ceart ar cosaint. Uimhir Ceadúnais CYAL50351092.
© National Mapping Division of Tailte Éireann . All rights reserved. Licence number CYAL50351092.
Córas Comhordanáidí: Trasteilgean Mercator na hÉireann / Co-ordinate System: Irish Transverse Mercator.

LCS na Dubhabhann (Corcaigh/Port Láirge)
Blackwater River (Cork/Waterford) SAC

1:5000 O.S. TILE 5897c 132 of 386 Uimhir Bhileog Innéacs/ Index Sheet Number: 2

0 0.5km

Scála / Scale 1:7,500

SITE CODE
002170

Leagan / Version: 3.03

Arna chló an / Printed on: 24/10/2024

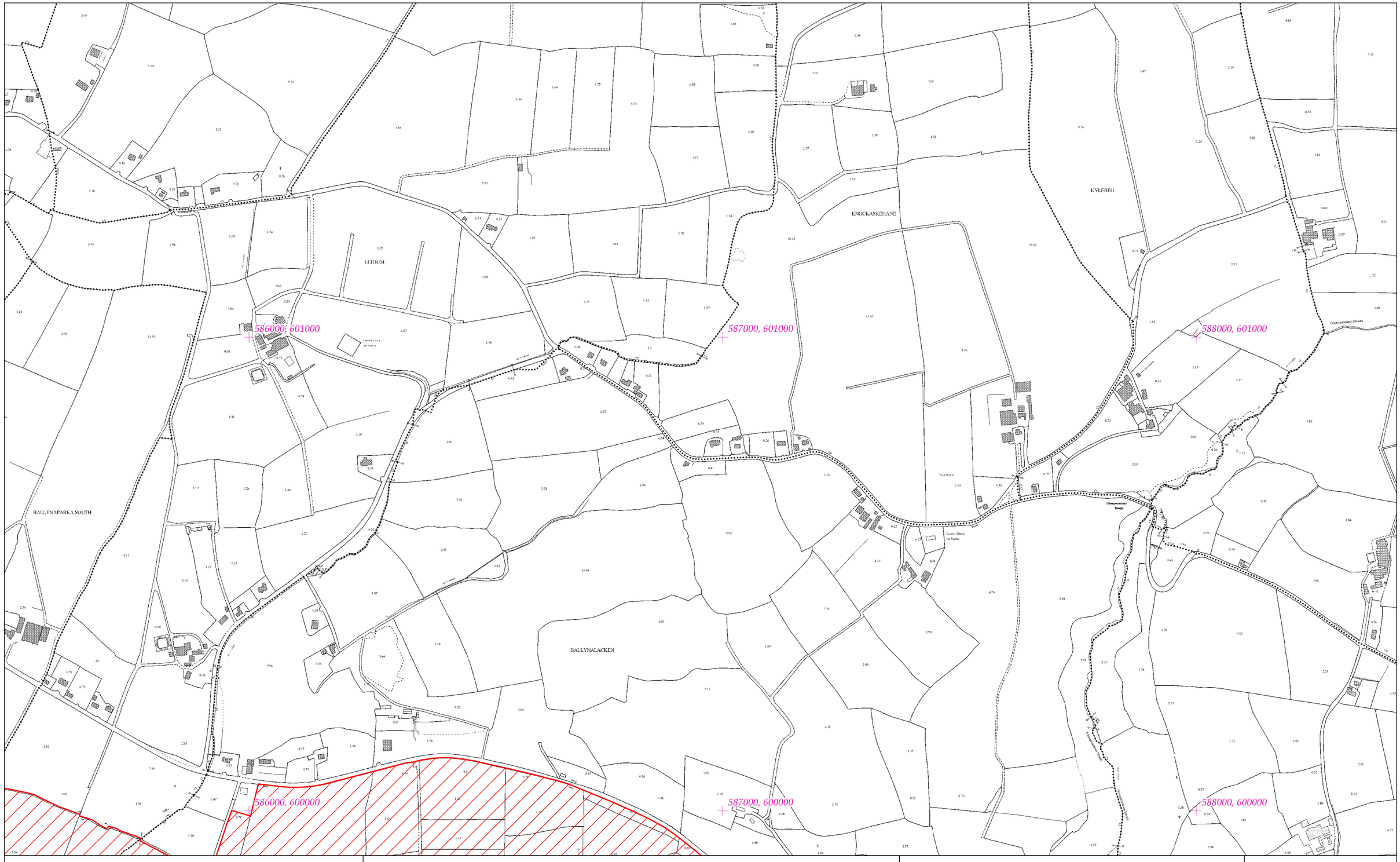

Rialachán 4(1)(b) / Regulation 4(1)(b)

Leathanach 133 de 386 (Co. Chorcaí, Co. Chiarraí, Co. Luimnigh, Co. Thiobraid Árann agus Co. Phort Láirge)
Page 133 of 386 (Co. Cork, Co. Kerry, Co. Limerick, Co. Tipperary and Co. Waterford)

LIMISTÉAR FAOI CHAOMHNÚ SPEISIALTA
SPECIAL AREA OF CONSERVATION

© Rannán Náisiúnta Mapála de Thailte Éireann. Gach ceart ar cosaint. Uimhir Ceadúnais CYAL50351092.
© National Mapping Division of Tailte Éireann . All rights reserved. Licence number CYAL50351092.
Córas Comhordanáidí: Trasteilgean Mercator na hÉireann / Co-ordinate System: Irish Transverse Mercator.

LCS na Dubhabhann (Corcaigh/Port Láirge)
Blackwater River (Cork/Waterford) SAC

1:5000 O.S. TILE 5897d 133 of 386 Uimhir Bhileog Innéacs/ Index Sheet Number: 2

0 0.5km

Scála / Scale 1:7,500

SITE CODE
002170

Leagan / Version: 3.03

Arna chló an / Printed on: 24/10/2024

588000, 603000

589000, 603000

590000, 603000

KNOCKATRASNANE

CRONOHILL

588000, 602000

589000, 602000

590000, 602000

Rialachán 4(1)(b) / Regulation 4(1)(b)

Leathanach 134 de 386 (Co. Chorcaí, Co. Chiarraí, Co. Luimnigh, Co. Thiobraid Árann agus Co. Phort Láirge)
Page 134 of 386 (Co. Cork, Co. Kerry, Co. Limerick, Co. Tipperary and Co. Waterford)

LIMISTÉAR FAOI CHAOMHNÚ SPEISIALTA
SPECIAL AREA OF CONSERVATION

© Rannán Náisiúnta Mapála de Thailte Éireann. Gach ceart ar cosaint. Uimhir Ceadúnais CYAL50351092.
© National Mapping Division of Tailte Éireann . All rights reserved. Licence number CYAL50351092.
Córas Comhordanáidí: Trasteilgean Mercator na hÉireann / Co-ordinate System: Irish Transverse Mercator.

LCS na Dubhabhann (Corcaigh/Port Láirge)
Blackwater River (Cork/Waterford) SAC

1:5000 O.S. TILE 5898a 134 of 386 Uimhir Bhileog Innéacs/ Index Sheet Number: 2

0 0.5km

Scála / Scale 1:7,500

SITE CODE
002170

Leagan / Version: 3.03

Arna chló an / Printed on: 24/10/2024

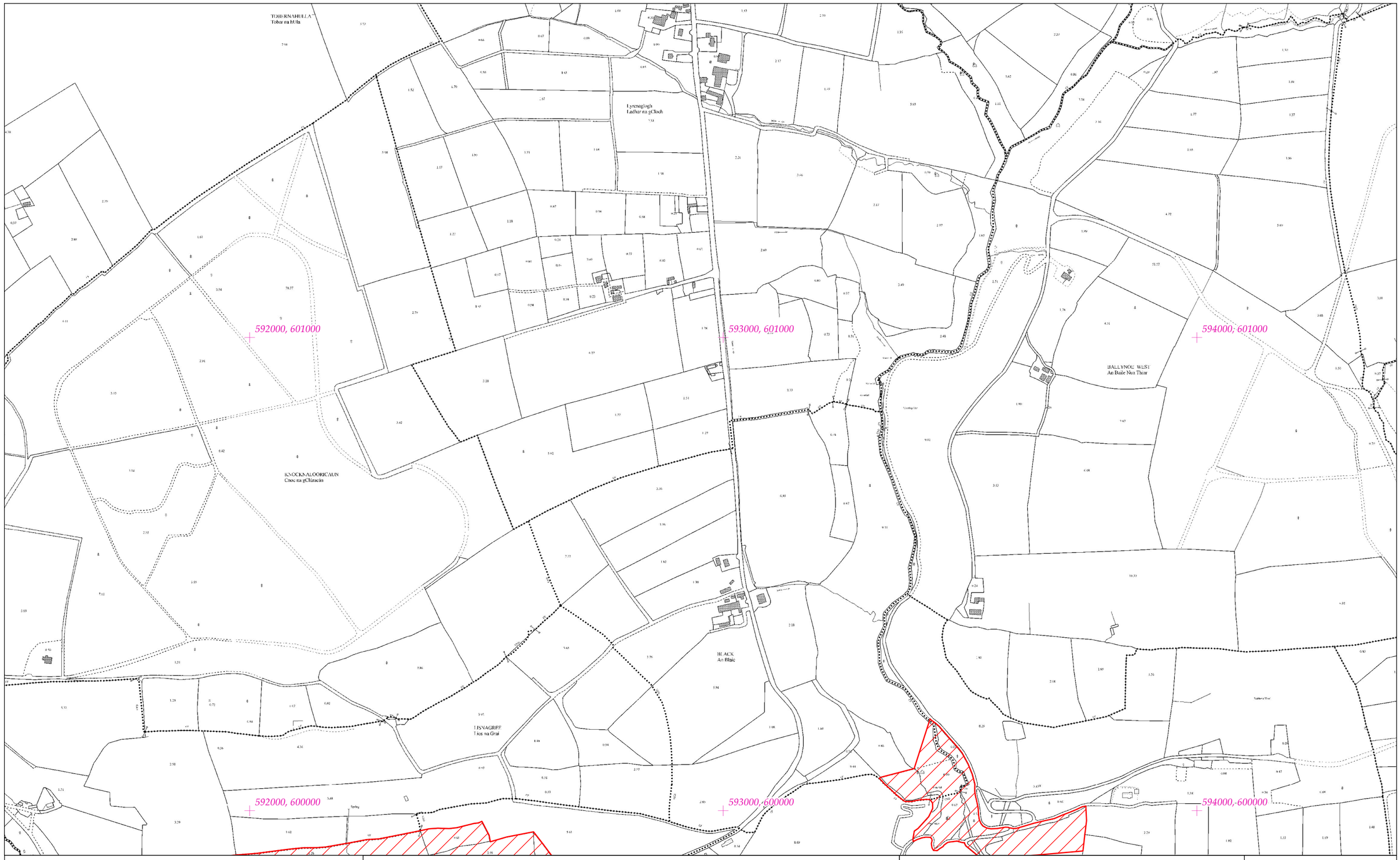

Rialachán 4(1)(b) / Regulation 4(1)(b)

Leathanach 135 de 386 (Co. Chorcaí, Co. Chiarraí, Co. Luimnigh, Co. Thiobraid Árann agus Co. Phort Láirge)
Page 135 of 386 (Co. Cork, Co. Kerry, Co. Limerick, Co. Tipperary and Co. Waterford)

LIMISTÉAR FAOI CHAOMHNÚ SPEISIALTA
SPECIAL AREA OF CONSERVATION

© Rannán Náisiúnta Mapála de Thailte Éireann. Gach ceart ar cosaint. Uimhir Ceadúnais CYAL50351092.
© National Mapping Division of Tailte Éireann . All rights reserved. Licence number CYAL50351092.
Córas Comhordanáidí: Trasteilgean Mercator na hÉireann / Co-ordinate System: Irish Transverse Mercator.

LCS na Dubhabhann (Corcaigh/Port Láirge)
Blackwater River (Cork/Waterford) SAC

1:5000 O.S. TILE 5899c 135 of 386 Uimhir Bhileog Innéacs/ Index Sheet Number: 3

0 0.5km

Scála / Scale 1:7,500

SITE CODE
002170

Leagan / Version: 3.03

Arna chló an / Printed on: 24/10/2024

598000, 603000

599000, 603000

600000, 603000

TOORADOON
Na Tuairtha Dubha

REACAUMAGLANN
Re Chaughlaanna

MOUNTAINREA
Re an tSléibhe

REANACOOLAGH WEST
Ré na Cúlach Thiar

REANACOOLAGH EAST
Ré na Cúlach Thoir

598000, 602000

599000, 602000

600000, 602000

GARRYNOE
An Gairrí Nua

CURRAGHACNAV
Currach an Chneantha

KNOCKANANNA
Cnocán na nÁnach

Rialachán 4(1)(b) / Regulation 4(1)(b)

Leathanach 136 de 386 (Co. Chorcaí, Co. Chiarraí, Co. Luimnigh, Co. Thiobraid Árann agus Co. Phort Láirge)
Page 136 of 386 (Co. Cork, Co. Kerry, Co. Limerick, Co. Tipperary and Co. Waterford)

LIMISTÉAR FAOI CHAOMHNÚ SPEISIALTA
SPECIAL AREA OF CONSERVATION

© Rannán Náisiúnta Mapála de Thailte Éireann. Gach ceart ar cosaint. Uimhir Ceadúnais CYAL50351092.
© National Mapping Division of Tailte Éireann . All rights reserved. Licence number CYAL50351092.
Córas Comhordanáidí: Trasteilgean Mercator na hÉireann / Co-ordinate System: Irish Transverse Mercator.

LCS na Dubhabhann (Corcaigh/Port Láirge) Blackwater River (Cork/Waterford) SAC

1:5000 O.S. TILE 5900b 136 of 386 Uimhir Bhileog Innéacs/ Index Sheet Number: 3

0 0.5km

Scála / Scale 1:7,500

SITE CODE 002170

Leagan / Version: 3.03

Arna chló an / Printed on: 24/10/2024

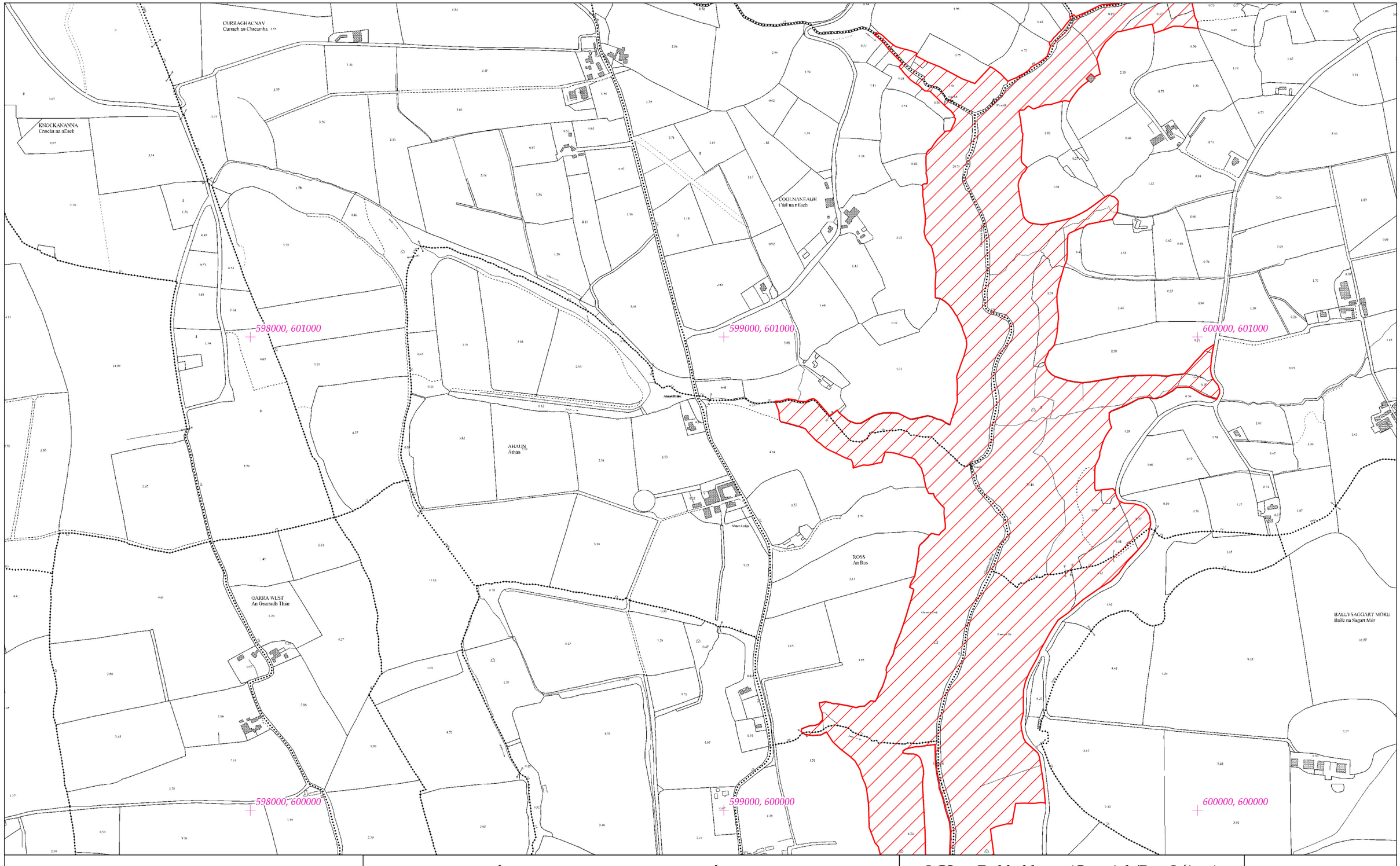

Rialachán 4(1)(b) / Regulation 4(1)(b)

Leathanach 137 de 386 (Co. Chorcaí, Co. Chiarraí, Co. Luimnigh, Co. Thiobraid Árann agus Co. Phort Láirge)
Page 137 of 386 (Co. Cork, Co. Kerry, Co. Limerick, Co. Tipperary and Co. Waterford)

LIMISTÉAR FAOI CHAOMHNÚ SPEISIALTA
SPECIAL AREA OF CONSERVATION

© Rannán Náisiúnta Mapála de Thailte Éireann. Gach ceart ar cosaint. Uimhir Ceadúnais CYAL50351092.
© National Mapping Division of Tailte Éireann . All rights reserved. Licence number CYAL50351092.
Córas Comhordanáidí: Trasteilgean Mercator na hÉireann / Co-ordinate System: Irish Transverse Mercator.

LCS na Dubhabhann (Corcaigh/Port Láirge)
Blackwater River (Cork/Waterford) SAC

1:5000 O.S. TILE 5900d 137 of 386 Uimhir Bhileog Innéacs/ Index Sheet Number: 3

SITE CODE
002170

0 0.5km

Scála / Scale 1:7,500

Leagan / Version: 3.03

Arna chló an / Printed on: 24/10/2024

600000, 603000

601000, 603000

602000, 603000

600000, 602000

601000, 602000

602000, 602000

LOGLEAGH
An Lag Liath

RE ANACOOLAGH EAST
Ré na Cúlach Thoir

CLOGHLAUN
An Clochán

GLENAVEHA
Gleann an Bheitha

MONATNAGGART
Móin an tSagairt

Rialachán 4(1)(b) / Regulation 4(1)(b)

Leathanach 138 de 386 (Co. Chorcaí, Co. Chiarraí, Co. Luimnigh, Co. Thiobraid Árann agus Co. Phort Láirge)
Page 138 of 386 (Co. Cork, Co. Kerry, Co. Limerick, Co. Tipperary and Co. Waterford)

LIMISTÉAR FAOI CHAOMHNÚ SPEISIALTA
SPECIAL AREA OF CONSERVATION

© Rannán Náisiúnta Mapála de Thailte Éireann. Gach ceart ar cosaint. Uimhir Ceadúnais CYAL50351092.
© National Mapping Division of Tailte Éireann . All rights reserved. Licence number CYAL50351092.
Córas Comhordanáidí: Trasteilgean Mercator na hÉireann / Co-ordinate System: Irish Transverse Mercator.

LCS na Dubhabhann (Corcaigh/Port Láirge)
Blackwater River (Cork/Waterford) SAC

1:5000 O.S. TILE 5901a 138 of 386 Uimhir Bhileog Innéacs/ Index Sheet Number: 3

SITE CODE
002170

0 0.5km

Scála / Scale 1:7,500

Leagan / Version: 3.03

Arna chló an / Printed on: 24/10/2024

600000, 601000

601000, 601000

602000, 601000

DEERPARK
Páirc an Fhiaigh

SHANAVOOLA
An tSeanbhuaile

BALLYSAGGARTMORE
Baile na Sagart Mór

600000, 600000

601000, 600000

602000, 600000

Rialachán 4(1)(b) / Regulation 4(1)(b)

Leathanach 139 de 386 (Co. Chorcaí, Co. Chiarraí, Co. Luimnigh, Co. Thiobraid Árann agus Co. Phort Láirge)
Page 139 of 386 (Co. Cork, Co. Kerry, Co. Limerick, Co. Tipperary and Co. Waterford)

LIMISTÉAR FAOI CHAOMHNÚ SPEISIALTA
SPECIAL AREA OF CONSERVATION

© Rannán Náisiúnta Mapála de Thailte Éireann. Gach ceart ar cosaint. Uimhir Ceadúnais CYAL50351092.
© National Mapping Division of Tailte Éireann . All rights reserved. Licence number CYAL50351092.
Córas Comhordanáidí: Trasteilgean Mercator na hÉireann / Co-ordinate System: Irish Transverse Mercator.

LCS na Dubhabhann (Corcaigh/Port Láirge) Blackwater River (Cork/Waterford) SAC

1:5000 O.S. TILE 5901c 139 of 386 Uimhir Bhileog Innéacs/ Index Sheet Number: 3

0 0.5km

Scála / Scale 1:7,500

SITE CODE 002170

Leagan / Version: 3.03

Arna chló an / Printed on: 24/10/2024

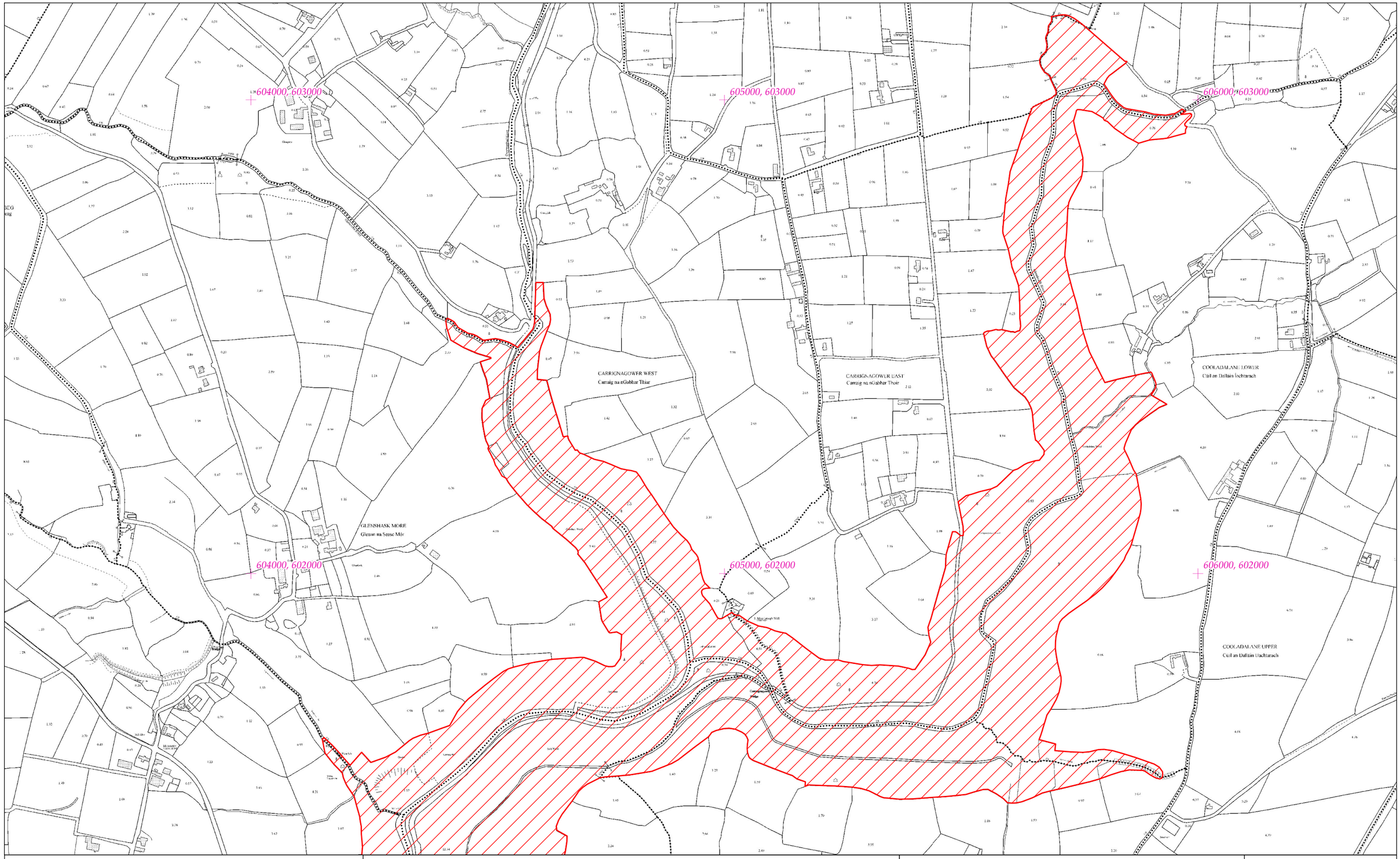

Rialachán 4(1)(b) / Regulation 4(1)(b)

Leathanach 140 de 386 (Co. Chorcaí, Co. Chiarraí, Co. Luimnigh, Co. Thiobraid Árann agus Co. Phort Láirge)
Page 140 of 386 (Co. Cork, Co. Kerry, Co. Limerick, Co. Tipperary and Co. Waterford)

LIMISTÉAR FAOI CHAOMHNÚ SPEISIALTA
SPECIAL AREA OF CONSERVATION

© Rannán Náisiúnta Mapála de Thailte Éireann. Gach ceart ar cosaint. Uimhir Ceadúnais CYAL50351092.
© National Mapping Division of Tailte Éireann . All rights reserved. Licence number CYAL50351092.
Córas Comhordanáidí: Trasteilgean Mercator na hÉireann / Co-ordinate System: Irish Transverse Mercator.

LCS na Dubhabhann (Corcaigh/Port Láirge) Blackwater River (Cork/Waterford) SAC

1:5000 O.S. TILE 5902a 140 of 386 Uimhir Bhileog Innéacs/ Index Sheet Number: 3

0 0.5km

Scála / Scale 1:7,500

SITE CODE 002170

Leagan / Version: 3.03

Arna chló an / Printed on: 24/10/2024

606000, 603000

607000, 603000

608000, 603000

MONALOUR LOWER
Móin na Lobhar Íochtarach

COOLADALANE LOWER
Cúil an Dúláin Íochtarach

KNOCKAUNACUIT
Cnocán an Chuit

606000, 602000

607000, 602000

608000, 602000

COOLADALANE UPPER
Cúil an Dúláin Uachtarach

BALLYGALANE UPPER
Baile Uí Ghiollain Uachtarach

LYRENACALLEE EAST
Ladhar na Caillí Thoir

PARKNOE
An Pháirc Nua

Rialachán 4(1)(b) / Regulation 4(1)(b)

Leathanach 141 de 386 (Co. Chorcaí, Co. Chiarraí, Co. Luimnigh, Co. Thiobraid Árann agus Co. Phort Láirge)
Page 141 of 386 (Co. Cork, Co. Kerry, Co. Limerick, Co. Tipperary and Co. Waterford)

LIMISTÉAR FAOI CHAOMHNÚ SPEISIALTA
SPECIAL AREA OF CONSERVATION

© Rannán Náisiúnta Mapála de Thailte Éireann. Gach ceart ar cosaint. Uimhir Ceadúnais CYAL50351092.
© National Mapping Division of Tailte Éireann . All rights reserved. Licence number CYAL50351092.
Córas Comhordanáidí: Trasteilgean Mercator na hÉireann / Co-ordinate System: Irish Transverse Mercator.

LCS na Dubhabhann (Corcaigh/Port Láirge) Blackwater River (Cork/Waterford) SAC

1:5000 O.S. TILE 5902b 141 of 386 Uimhir Bhileog Innéacs/ Index Sheet Number: 3

0 0.5km

Scála / Scale 1:7,500

SITE CODE 002170

Leagan / Version: 3.03

Arna chló an / Printed on: 24/10/2024

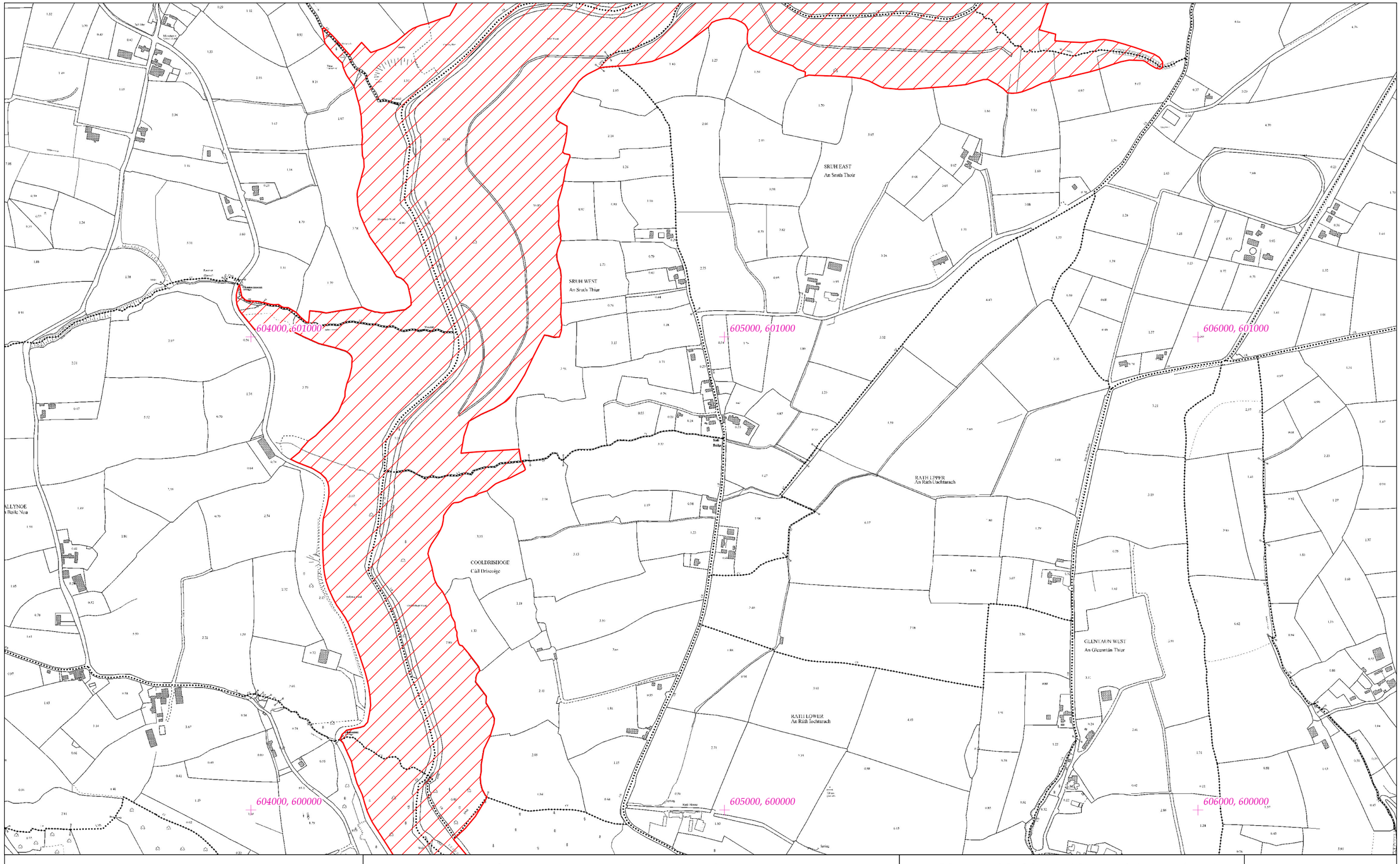

Rialachán 4(1)(b) / Regulation 4(1)(b)

Leathanach 142 de 386 (Co. Chorcaí, Co. Chiarraí, Co. Luimnigh, Co. Thiobraid Árann agus Co. Phort Láirge)
Page 142 of 386 (Co. Cork, Co. Kerry, Co. Limerick, Co. Tipperary and Co. Waterford)

LIMISTÉAR FAOI CHAOMHNÚ SPEISIALTA
SPECIAL AREA OF CONSERVATION

© Rannán Náisiúnta Mapála de Thailte Éireann. Gach ceart ar cosaint. Uimhir Ceadúnais CYAL50351092.
© National Mapping Division of Tailte Éireann . All rights reserved. Licence number CYAL50351092.
Córas Comhordanáidí: Trasteilgean Mercator na hÉireann / Co-ordinate System: Irish Transverse Mercator.

LCS na Dubhabhann (Corcaigh/Port Láirge) Blackwater River (Cork/Waterford) SAC

1:5000 O.S. TILE 5902c 142 of 386 Uimhir Bhileog Innéacs/ Index Sheet Number: 3

0 0.5km

Scála / Scale 1:7,500

SITE CODE 002170

Leagan / Version: 3.03

Arna chló an / Printed on: 24/10/2024

610000, 603000

611000, 603000

612000, 603000

610000, 602000

611000, 602000

612000, 602000

SCRAHANS EAST
An Screathan Thoir

I.YR: EAST
An Ladhar Thoir [TRC:Ceapach Choinn]

BOOL20 Cappoquin)
An Bhuaile [TRC:Ceapach Chuinn]

CLUTTAHINA
Cloch Dá Thine

Rialachán 4(1)(b) / Regulation 4(1)(b)

Leathanach 143 de 386 (Co. Chorcaí, Co. Chiarraí, Co. Luimnigh, Co. Thiobraid Árann agus Co. Phort Láirge)
Page 143 of 386 (Co. Cork, Co. Kerry, Co. Limerick, Co. Tipperary and Co. Waterford)

LIMISTÉAR FAOI CHAOMHNÚ SPEISIALTA
SPECIAL AREA OF CONSERVATION

© Rannán Náisiúnta Mapála de Thailte Éireann. Gach ceart ar cosaint. Uimhir Ceadúnais CYAL50351092.
© National Mapping Division of Tailte Éireann . All rights reserved. Licence number CYAL50351092.
Córas Comhordanáidí: Trasteilgean Mercator na hÉireann / Co-ordinate System: Irish Transverse Mercator.

LCS na Dubhabhann (Corcaigh/Port Láirge)
Blackwater River (Cork/Waterford) SAC

1:5000 O.S. TILE 5903b 143 of 386 Uimhir Bhileog Innéacs/ Index Sheet Number: 3

SITE CODE
002170

0 0.5km

Scála / Scale 1:7,500

Leagan / Version: 3.03

Arna chló an / Printed on: 24/10/2024

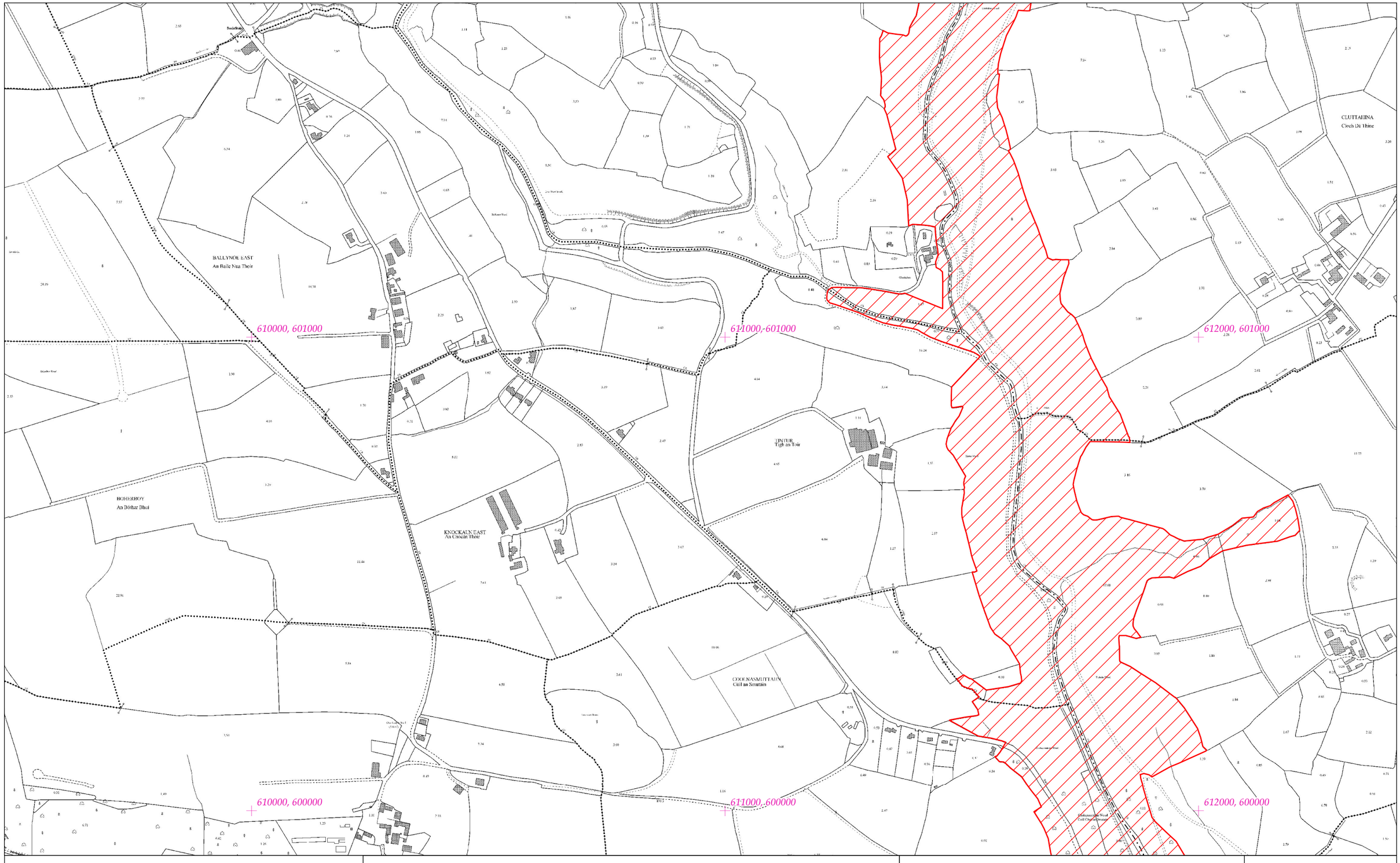

Rialachán 4(1)(b) / Regulation 4(1)(b)

Leathanach 144 de 386 (Co. Chorcaí, Co. Chiarraí, Co. Luimnigh, Co. Thiobraid Árann agus Co. Phort Láirge)
Page 144 of 386 (Co. Cork, Co. Kerry, Co. Limerick, Co. Tipperary and Co. Waterford)

LIMISTÉAR FAOI CHAOMHNÚ SPEISIALTA
SPECIAL AREA OF CONSERVATION

© Rannán Náisiúnta Mapála de Thailte Éireann. Gach ceart ar cosaint. Uimhir Ceadúnais CYAL50351092.
© National Mapping Division of Tailte Éireann . All rights reserved. Licence number CYAL50351092.
Córas Comhordanáidí: Trasteilgean Mercator na hÉireann / Co-ordinate System: Irish Transverse Mercator.

LCS na Dubhabhann (Corcaigh/Port Láirge) Blackwater River (Cork/Waterford) SAC

1:5000 O.S. TILE 5903d 144 of 386 Uimhir Bhileog Innéacs/ Index Sheet Number: 3

0 0.5km

Scála / Scale 1:7,500

SITE CODE 002170

Leagan / Version: 3.03

Arna chló an / Printed on: 24/10/2024

612000, 603000

613000, 603000

614000, 603000

612000, 602000

613000, 602000

614000, 602000

COOLNACREENA
Cúil na Crine

MONEYGORM
An Muine Gorm

TOOR
TEAMHAIR

CLUTTAHINA
Cloch Dá Thine

Rialachán 4(1)(b) / Regulation 4(1)(b)

Leathanach 145 de 386 (Co. Chorcaí, Co. Chiarraí, Co. Luimnigh, Co. Thiobraid Árann agus Co. Phort Láirge)
Page 145 of 386 (Co. Cork, Co. Kerry, Co. Limerick, Co. Tipperary and Co. Waterford)

LIMISTÉAR FAOI CHAOMHNÚ SPEISIALTA
SPECIAL AREA OF CONSERVATION

© Rannán Náisiúnta Mapála de Thailte Éireann. Gach ceart ar cosaint. Uimhir Ceadúnais CYAL50351092.
© National Mapping Division of Tailte Éireann . All rights reserved. Licence number CYAL50351092.
Córas Comhordanáidí: Trasteilgean Mercator na hÉireann / Co-ordinate System: Irish Transverse Mercator.

LCS na Dubhabhann (Corcaigh/Port Láirge)
Blackwater River (Cork/Waterford) SAC

1:5000 O.S. TILE 5904a 145 of 386 Uimhir Bhileog Innéacs/ Index Sheet Number: 3

0 0.5km

Scála / Scale 1:7,500

SITE CODE
002170

Leagan / Version: 3.03

Arna chló an / Printed on: 24/10/2024

CLUTTALIINA
Cloch Dá Thine

LACKENREA
An Leacain Reidh

TURBEIIA
Tor Beithe

MONEYGORM WEST
An Muine Gorm Thiar

BAWNFOUN
An Bán Fionn

612000, 601000

613000, 601000

614000, 601000

612000, 600000

613000, 600000

614000, 600000

Rialachán 4(1)(b) / Regulation 4(1)(b)

Leathanach 146 de 386 (Co. Chorcaí, Co. Chiarraí, Co. Luimnigh, Co. Thiobraid Árann agus Co. Phort Láirge)
Page 146 of 386 (Co. Cork, Co. Kerry, Co. Limerick, Co. Tipperary and Co. Waterford)

LIMISTÉAR FAOI CHAOMHNÚ SPEISIALTA
SPECIAL AREA OF CONSERVATION

LCS na Dubhabhann (Corcaigh/Port Láirge)
Blackwater River (Cork/Waterford) SAC

1:5000 O.S. TILE 5904c 146 of 386 Uimhir Bhileog Innéacs/ Index Sheet Number: 3

SITE CODE
002170

© Rannán Náisiúnta Mapála de Thailte Éireann. Gach ceart ar cosaint. Uimhir Ceadúnais CYAL50351092.
© National Mapping Division of Tailte Éireann . All rights reserved. Licence number CYAL50351092.
Córas Comhordanáidí: Trasteilgean Mercator na hÉireann / Co-ordinate System: Irish Transverse Mercator.

0 0.5km
Scála / Scale 1:7,500

Leagan / Version: 3.03

Arna chló an / Printed on: 24/10/2024

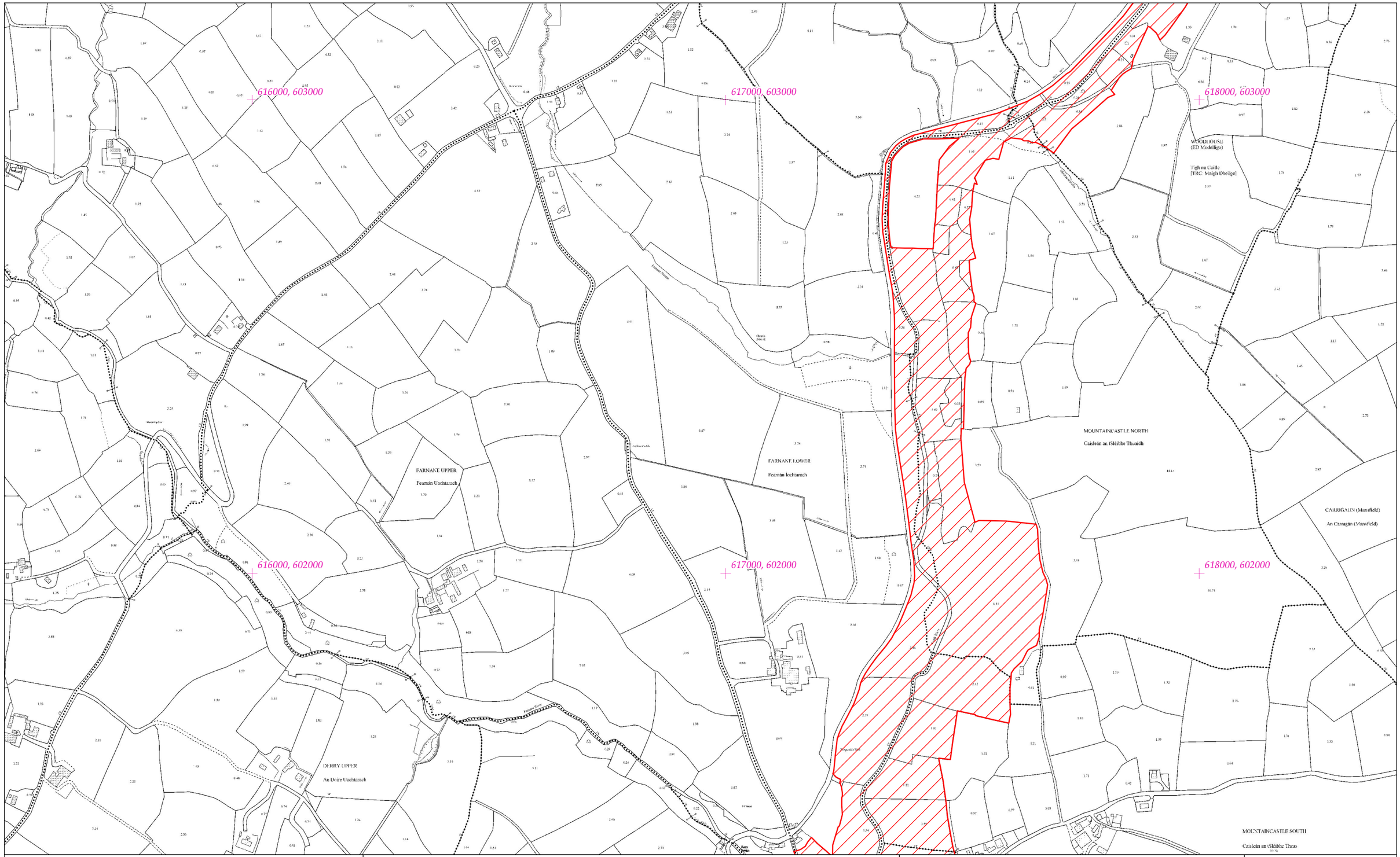

Rialachán 4(1)(b) / Regulation 4(1)(b)

Leathanach 147 de 386 (Co. Chorcaí, Co. Chiarraí, Co. Luimnigh, Co. Thiobraid Árann agus Co. Phort Láirge)
Page 147 of 386 (Co. Cork, Co. Kerry, Co. Limerick, Co. Tipperary and Co. Waterford)

LIMISTÉAR FAOI CHAOMHNÚ SPEISIALTA
SPECIAL AREA OF CONSERVATION

© Rannán Náisiúnta Mapála de Thailte Éireann. Gach ceart ar cosaint. Uimhir Ceadúnais CYAL50351092.
© National Mapping Division of Tailte Éireann . All rights reserved. Licence number CYAL50351092.
Córas Comhordanáidí: Trasteilgean Mercator na hÉireann / Co-ordinate System: Irish Transverse Mercator.

LCS na Dubhabhann (Corcaigh/Port Láirge) Blackwater River (Cork/Waterford) SAC

1:5000 O.S. TILE 5905a 147 of 386 Uimhir Bhileog Innéacs/ Index Sheet Number: 3

0 0.5km

Scála / Scale 1:7,500

SITE CODE 002170

Leagan / Version: 3.03

Arna chló an / Printed on: 24/10/2024

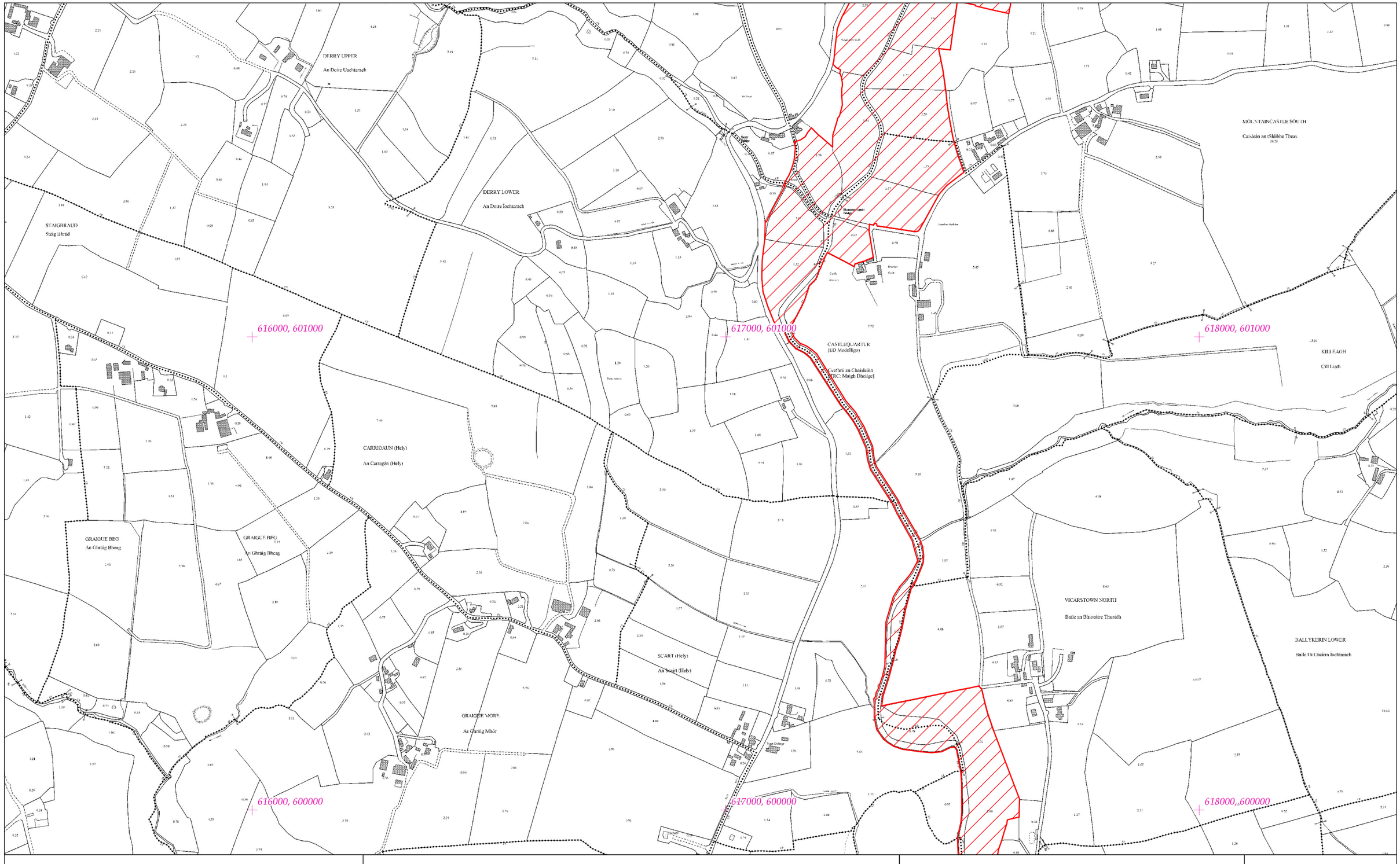

Rialachán 4(1)(b) / Regulation 4(1)(b)

Leathanach 148 de 386 (Co. Chorcaí, Co. Chiarraí, Co. Luimnigh, Co. Thiobraid Árann agus Co. Phort Láirge)
Page 148 of 386 (Co. Cork, Co. Kerry, Co. Limerick, Co. Tipperary and Co. Waterford)

LIMISTÉAR FAOI CHAOMHNÚ SPEISIALTA
SPECIAL AREA OF CONSERVATION

© Rannán Náisiúnta Mapála de Thailte Éireann. Gach ceart ar cosaint. Uimhir Ceadúnais CYAL50351092.
© National Mapping Division of Tailte Éireann . All rights reserved. Licence number CYAL50351092.
Córas Comhordanáidí: Trasteilgean Mercator na hÉireann / Co-ordinate System: Irish Transverse Mercator.

LCS na Dubhabhann (Corcaigh/Port Láirge)
Blackwater River (Cork/Waterford) SAC

1:5000 O.S. TILE 5905c 148 of 386 Uimhir Bhileog Innéacs/ Index Sheet Number: 3

0 0.5km

Scála / Scale 1:7,500

SITE CODE
002170

Leagan / Version: 3.03

Arna chló an / Printed on: 24/10/2024

514000, 600000

515000, 600000

516000, 600000

MOUNTINFANT

RHANASUP

514000, 599000

515000, 599000

516000, 599000

Rialachán 4(1)(b) / Regulation 4(1)(b)

Leathanach 149 de 386 (Co. Chorcaí, Co. Chiarraí, Co. Luimnigh, Co. Thiobraid Árann agus Co. Phort Láirge)
Page 149 of 386 (Co. Cork, Co. Kerry, Co. Limerick, Co. Tipperary and Co. Waterford)

LIMISTÉAR FAOI CHAOMHNÚ SPEISIALTA
SPECIAL AREA OF CONSERVATION

© Rannán Náisiúnta Mapála de Thailte Éireann. Gach ceart ar cosaint. Uimhir Ceadúnais CYAL50351092.
© National Mapping Division of Tailte Éireann . All rights reserved. Licence number CYAL50351092.
Córas Comhordanáidí: Trasteilgean Mercator na hÉireann / Co-ordinate System: Irish Transverse Mercator.

LCS na Dubhabhann (Corcaigh/Port Láirge)
Blackwater River (Cork/Waterford) SAC

1:5000 O.S. TILE 5942b 149 of 386 Uimhir Bhileog Innéacs/ Index Sheet Number: 1

0 0.5km

Scála / Scale 1:7,500

SITE CODE
002170

Leagan / Version: 3.03

Arna chló an / Printed on: 24/10/2024

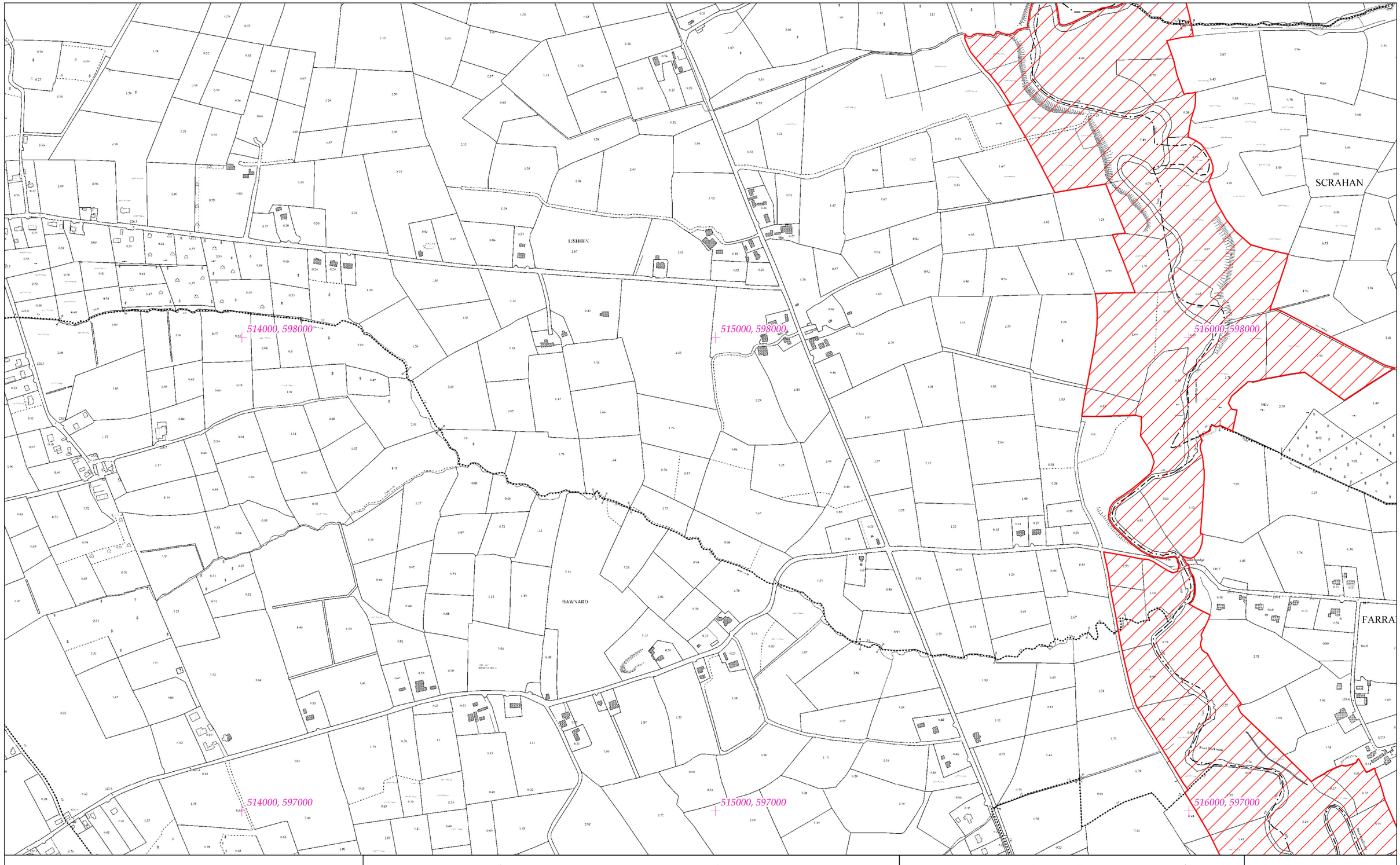

Rialachán 4(1)(b) / Regulation 4(1)(b)

Leathanach 150 de 386 (Co. Chorcaí, Co. Chiarraí, Co. Luimnigh, Co. Thiobraid Árann agus Co. Phort Láirge)
Page 150 of 386 (Co. Cork, Co. Kerry, Co. Limerick, Co. Tipperary and Co. Waterford)

LIMISTÉAR FAOI CHAOMHNÚ SPEISIALTA
SPECIAL AREA OF CONSERVATION

© Rannán Náisiúnta Mapála de Thailte Éireann. Gach ceart ar cosaint. Uimhir Ceadúnais CYAL50351092.
© National Mapping Division of Tailte Éireann . All rights reserved. Licence number CYAL50351092.
Córas Comhordanáidí: Trasteilgean Mercator na hÉireann / Co-ordinate System: Irish Transverse Mercator.

LCS na Dubhabhann (Corcaigh/Port Láirge)
Blackwater River (Cork/Waterford) SAC

1:5000 O.S. TILE 5942d 150 of 386 Uimhir Bhileog Innéacs/ Index Sheet Number: 1

0 0.5km

Scála / Scale 1:7,500

SITE CODE
002170

Leagan / Version: 3.03

Arna chló an / Printed on: 24/10/2024

MOUNTINFANT

KNOCKYHENA

SHANBALLY

516000, 600000

517000, 600000

518000, 600000

516000, 599000

517000, 599000

518000, 599000

Rialachán 4(1)(b) / Regulation 4(1)(b)

Leathanach 151 de 386 (Co. Chorcaí, Co. Chiarraí, Co. Luimnigh, Co. Thiobraid Árann agus Co. Phort Láirge)
Page 151 of 386 (Co. Cork, Co. Kerry, Co. Limerick, Co. Tipperary and Co. Waterford)

LIMISTÉAR FAOI CHAOMHNÚ SPEISIALTA
SPECIAL AREA OF CONSERVATION

© Rannán Náisiúnta Mapála de Thailte Éireann. Gach ceart ar cosaint. Uimhir Ceadúnais CYAL50351092.
© National Mapping Division of Tailte Éireann . All rights reserved. Licence number CYAL50351092.
Córas Comhordanáidí: Trasteilgean Mercator na hÉireann / Co-ordinate System: Irish Transverse Mercator.

LCS na Dubhabhann (Corcaigh/Port Láirge) Blackwater River (Cork/Waterford) SAC

1:5000 O.S. TILE 5943a 151 of 386 Uimhir Bhileog Innéacs/ Index Sheet Number: 1

0 0.5km

Scála / Scale 1:7,500

SITE CODE 002170

Leagan / Version: 3.03

Arna chló an / Printed on: 24/10/2024

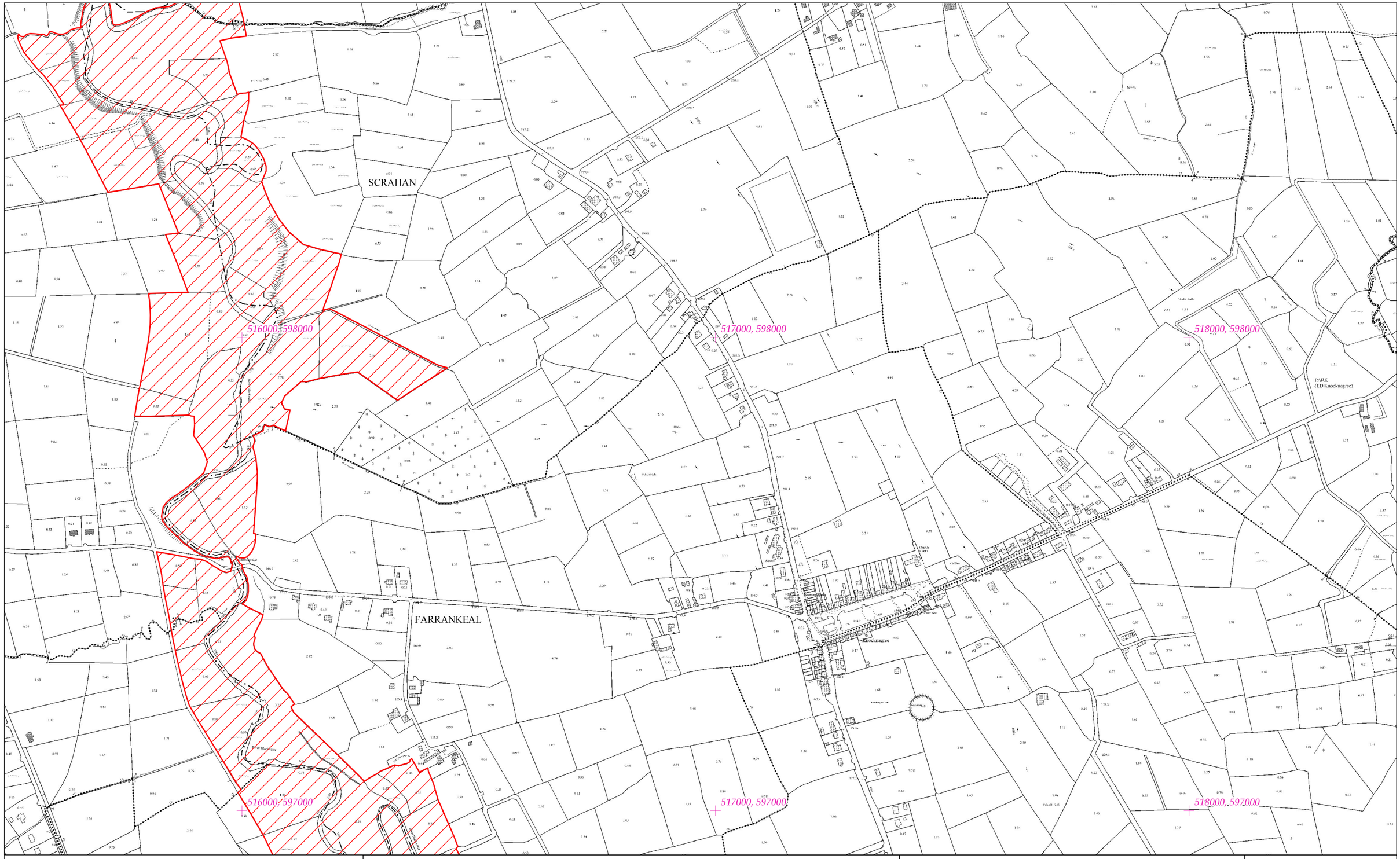

Rialachán 4(1)(b) / Regulation 4(1)(b)

Leathanach 152 de 386 (Co. Chorcaí, Co. Chiarraí, Co. Luimnigh, Co. Thiobraid Árann agus Co. Phort Láirge)
Page 152 of 386 (Co. Cork, Co. Kerry, Co. Limerick, Co. Tipperary and Co. Waterford)

LIMISTÉAR FAOI CHAOMHNÚ SPEISIALTA
SPECIAL AREA OF CONSERVATION

© Rannán Náisiúnta Mapála de Thailte Éireann. Gach ceart ar cosaint. Uimhir Ceadúnais CYAL50351092.
© National Mapping Division of Tailte Éireann . All rights reserved. Licence number CYAL50351092.
Córas Comhordanáidí: Trasteilgean Mercator na hÉireann / Co-ordinate System: Irish Transverse Mercator.

LCS na Dubhabhann (Corcaigh/Port Láirge) Blackwater River (Cork/Waterford) SAC

1:5000 O.S. TILE 5943c 152 of 386 Uimhir Bhileog Innéacs/ Index Sheet Number: 1

0 0.5km

Scála / Scale 1:7,500

SITE CODE 002170

Leagan / Version: 3.03

Arna chló an / Printed on: 24/10/2024

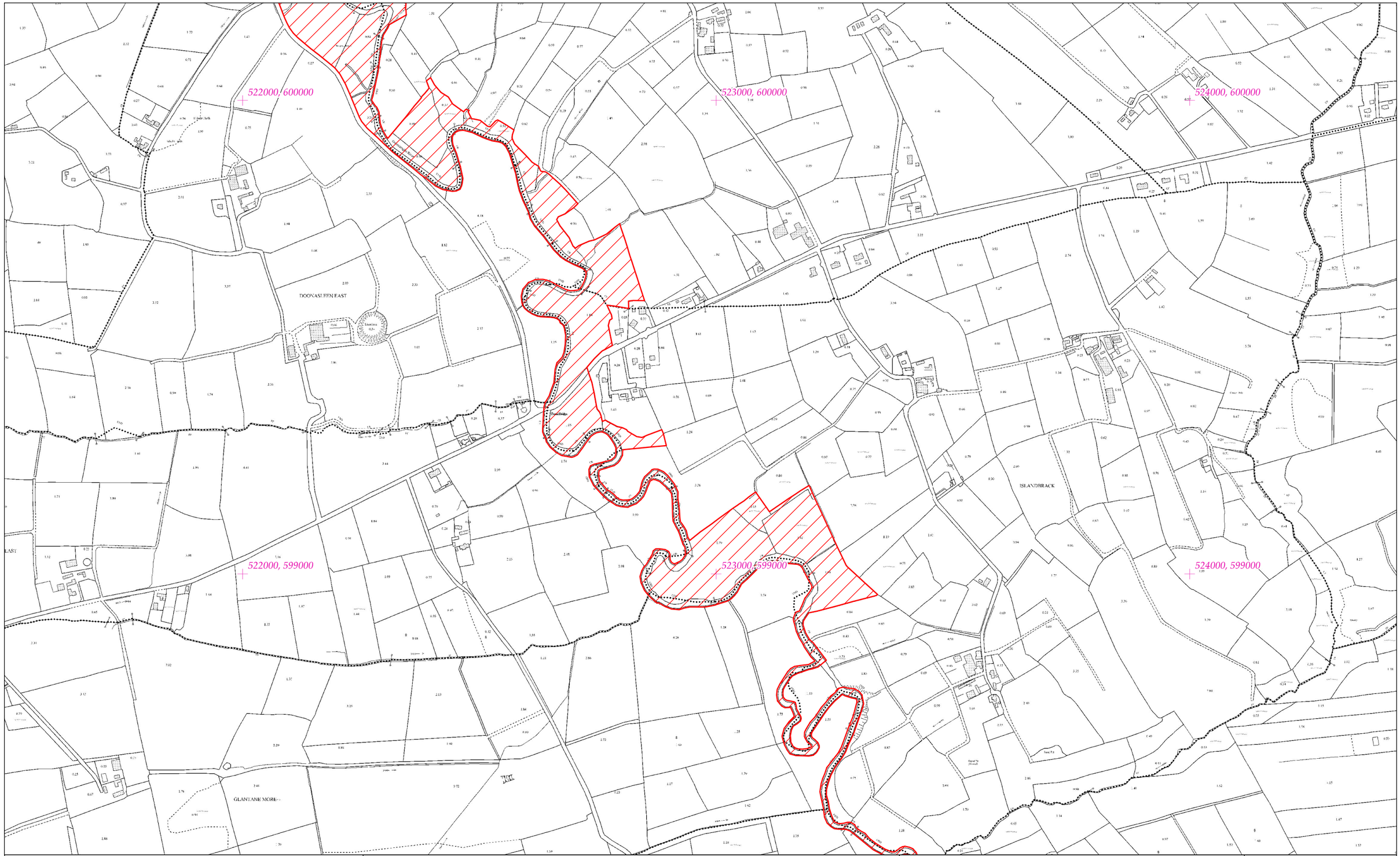

Rialachán 4(1)(b) / Regulation 4(1)(b)

Leathanach 153 de 386 (Co. Chorcaí, Co. Chiarraí, Co. Luimnigh, Co. Thiobraid Árann agus Co. Phort Láirge)
Page 153 of 386 (Co. Cork, Co. Kerry, Co. Limerick, Co. Tipperary and Co. Waterford)

LIMISTÉAR FAOI CHAOMHNÚ SPEISIALTA
SPECIAL AREA OF CONSERVATION

© Rannán Náisiúnta Mapála de Thailte Éireann. Gach ceart ar cosaint. Uimhir Ceadúnais CYAL50351092.
© National Mapping Division of Tailte Éireann . All rights reserved. Licence number CYAL50351092.
Córas Comhordanáidí: Trasteilgean Mercator na hÉireann / Co-ordinate System: Irish Transverse Mercator.

LCS na Dubhabhann (Corcaigh/Port Láirge)
Blackwater River (Cork/Waterford) SAC

1:5000 O.S. TILE 5944b 153 of 386 Uimhir Bhileog Innéacs/ Index Sheet Number: 1

0 0.5km

Scála / Scale 1:7,500

SITE CODE
002170

Leagan / Version: 3.03

Arna chló an / Printed on: 24/10/2024

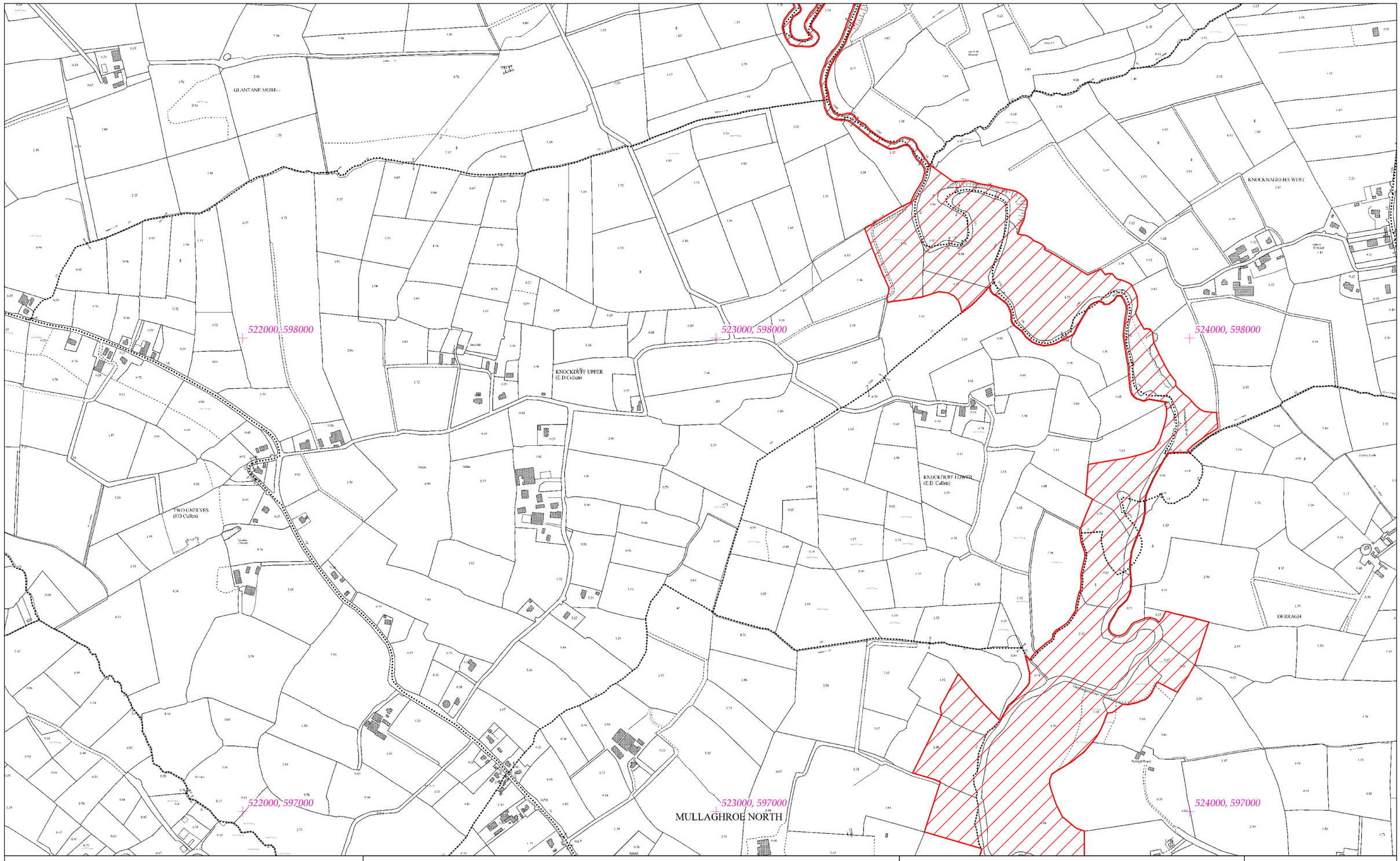

Rialachán 4(1)(b) / Regulation 4(1)(b)

Leathanach 154 de 386 (Co. Chorcaí, Co. Chiarraí, Co. Luimnigh, Co. Thiobraid Árann agus Co. Phort Láirge)
Page 154 of 386 (Co. Cork, Co. Kerry, Co. Limerick, Co. Tipperary and Co. Waterford)

LIMISTÉAR FAOI CHAOMHNÚ SPEISIALTA
SPECIAL AREA OF CONSERVATION

© Rannán Náisiúnta Mapála de Thailte Éireann. Gach ceart ar cosaint. Uimhir Ceadúnais CYAL50351092.
© National Mapping Division of Tailte Éireann . All rights reserved. Licence number CYAL50351092.
Córas Comhordanáidí: Trasteilgean Mercator na hÉireann / Co-ordinate System: Irish Transverse Mercator.

LCS na Dubhabhann (Corcaigh/Port Láirge)
Blackwater River (Cork/Waterford) SAC

1:5000 O.S. TILE 5944d 154 of 386 Uimhir Bhileog Innéacs/ Index Sheet Number: 1

0 0.5km

Scála / Scale 1:7,500

SITE CODE
002170

Leagan / Version: 3.03

Arna chló an / Printed on: 24/10/2024

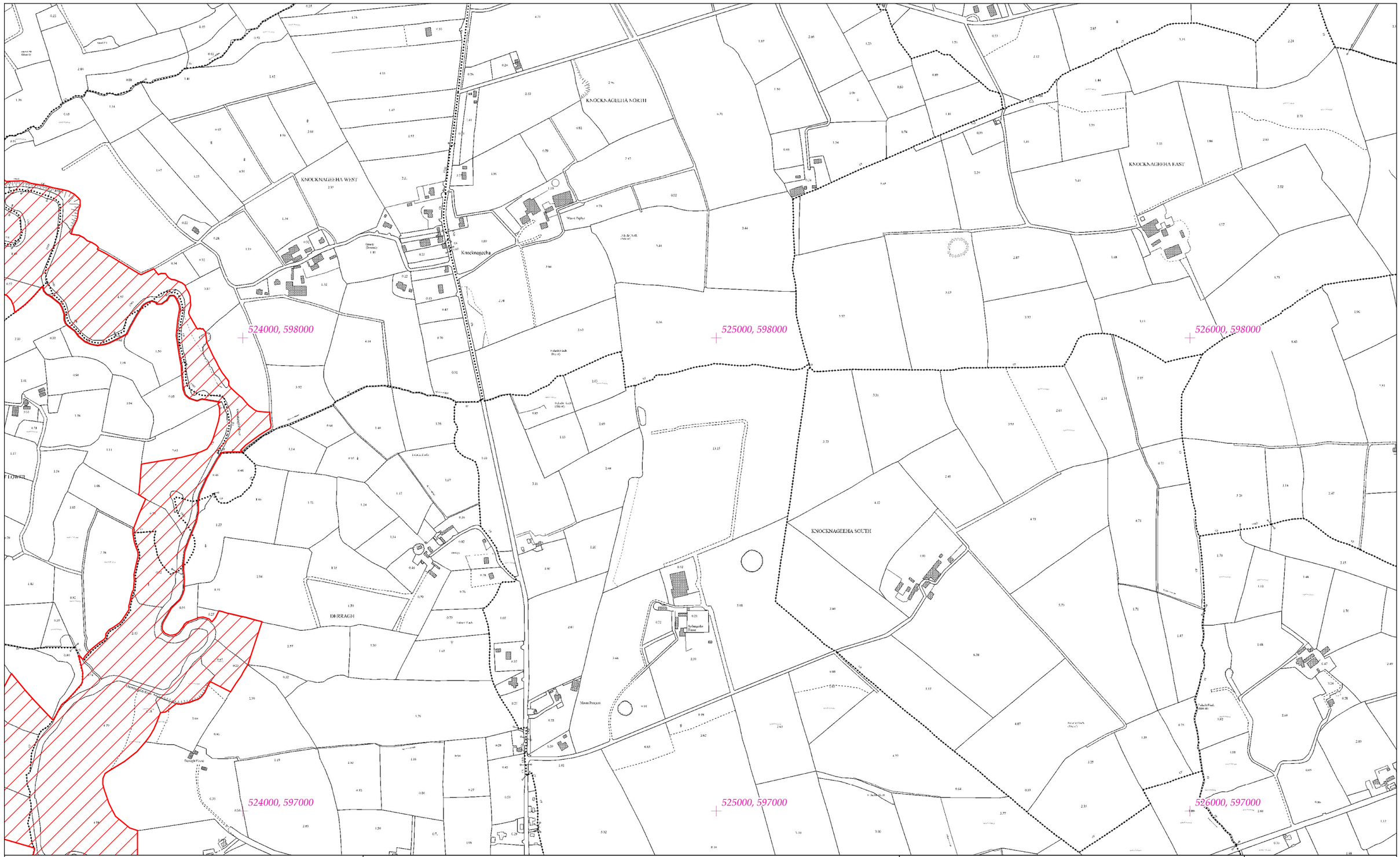

Rialachán 4(1)(b) / Regulation 4(1)(b)

Leathanach 155 de 386 (Co. Chorcaí, Co. Chiarraí, Co. Luimnigh, Co. Thiobraid Árann agus Co. Phort Láirge)
Page 155 of 386 (Co. Cork, Co. Kerry, Co. Limerick, Co. Tipperary and Co. Waterford)

LIMISTÉAR FAOI CHAOMHNÚ SPEISIALTA
SPECIAL AREA OF CONSERVATION

LCS na Dubhabhann (Corcaigh/Port Láirge)
Blackwater River (Cork/Waterford) SAC

1:5000 O.S. TILE 5945c 155 of 386 Uimhir Bhileog Innéacs/ Index Sheet Number: 1

SITE CODE
002170

© Rannán Náisiúnta Mapála de Thailte Éireann. Gach ceart ar cosaint. Uimhir Ceadúnais CYAL50351092.
© National Mapping Division of Tailte Éireann . All rights reserved. Licence number CYAL50351092.
Córas Comhordanáidí: Trasteilgean Mercator na hÉireann / Co-ordinate System: Irish Transverse Mercator.

0 0.5km
Scála / Scale 1:7,500

Leagan / Version: 3.03

Arna chló an / Printed on: 24/10/2024

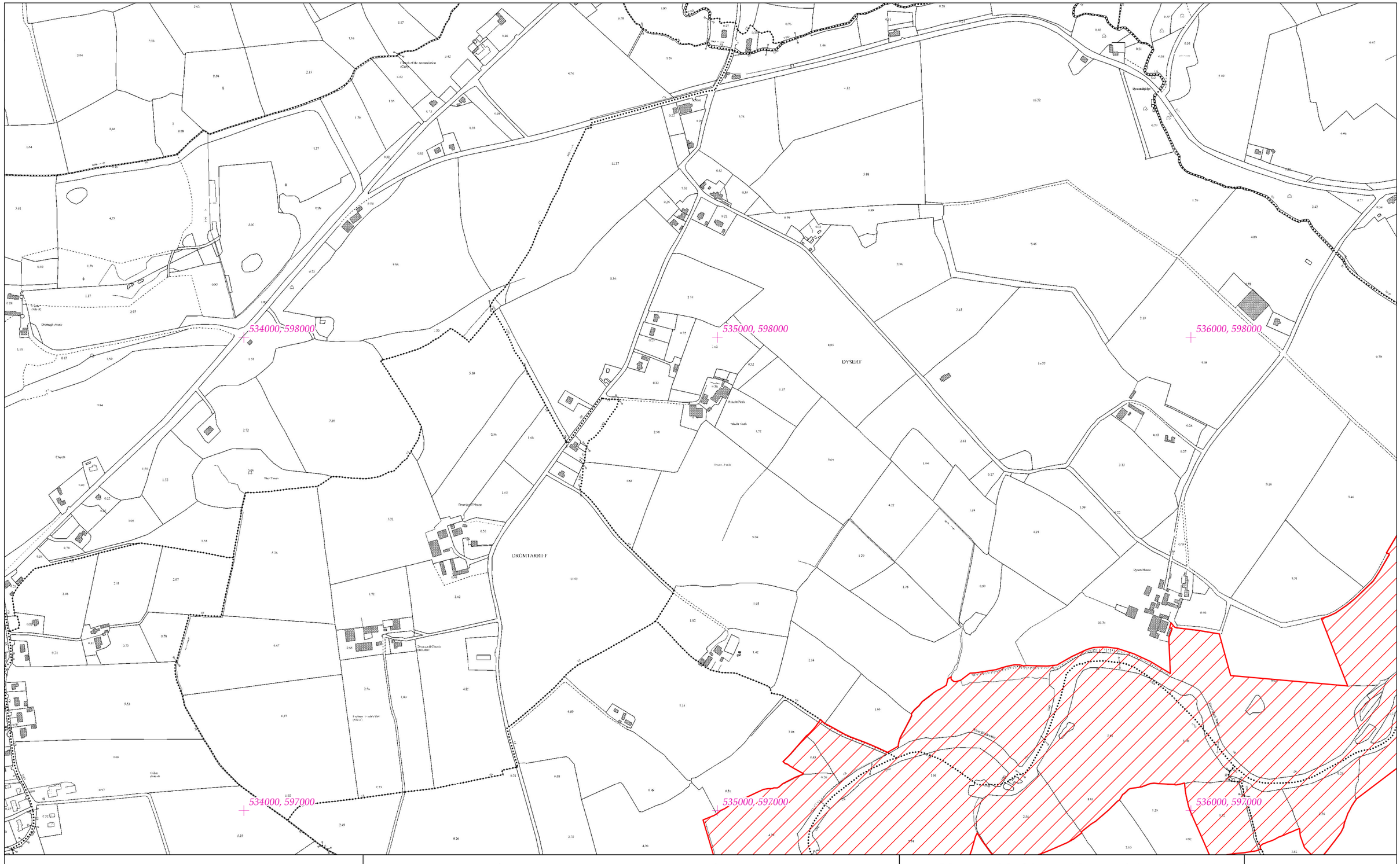

Rialachán 4(1)(b) / Regulation 4(1)(b)

Leathanach 156 de 386 (Co. Chorcaí, Co. Chiarraí, Co. Luimnigh, Co. Thiobraid Árann agus Co. Phort Láirge)
Page 156 of 386 (Co. Cork, Co. Kerry, Co. Limerick, Co. Tipperary and Co. Waterford)

LIMISTÉAR FAOI CHAOMHNÚ SPEISIALTA
SPECIAL AREA OF CONSERVATION

© Rannán Náisiúnta Mapála de Thailte Éireann. Gach ceart ar cosaint. Uimhir Ceadúnais CYAL50351092.
© National Mapping Division of Tailte Éireann . All rights reserved. Licence number CYAL50351092.
Córas Comhordanáidí: Trasteilgean Mercator na hÉireann / Co-ordinate System: Irish Transverse Mercator.

LCS na Dubhabhann (Corcaigh/Port Láirge)
Blackwater River (Cork/Waterford) SAC

1:5000 O.S. TILE 5947d 156 of 386 Uimhir Bhileog Innéacs/ Index Sheet Number: 1

0 0.5km

Scála / Scale 1:7,500

SITE CODE
002170

Leagan / Version: 3.03

Arna chló an / Printed on: 24/10/2024

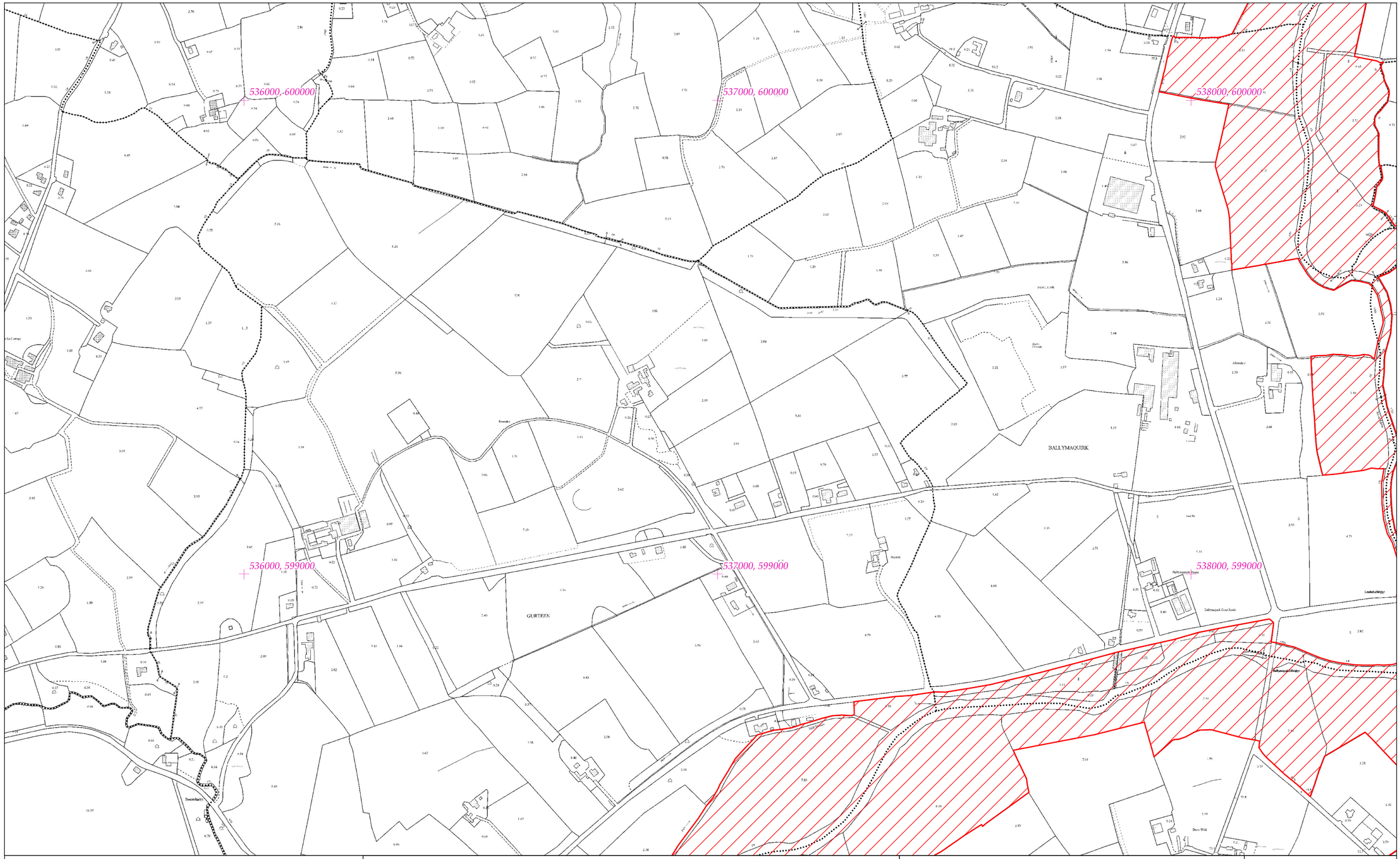

Rialachán 4(1)(b) / Regulation 4(1)(b)

Leathanach 157 de 386 (Co. Chorcaí, Co. Chiarraí, Co. Luimnigh, Co. Thiobraid Árann agus Co. Phort Láirge)
Page 157 of 386 (Co. Cork, Co. Kerry, Co. Limerick, Co. Tipperary and Co. Waterford)

LIMISTÉAR FAOI CHAOMHNÚ SPEISIALTA
SPECIAL AREA OF CONSERVATION

LCS na Dubhabhann (Corcaigh/Port Láirge)
Blackwater River (Cork/Waterford) SAC

1:5000 O.S. TILE 5948a 157 of 386 Uimhir Bhileog Innéacs/ Index Sheet Number: 1

SITE CODE
002170

© Rannán Náisiúnta Mapála de Thailte Éireann. Gach ceart ar cosaint. Uimhir Ceadúnais CYAL50351092.
© National Mapping Division of Tailte Éireann . All rights reserved. Licence number CYAL50351092.
Córas Comhordanáidí: Trasteilgean Mercator na hÉireann / Co-ordinate System: Irish Transverse Mercator.

0 0.5km

Scála / Scale 1:7,500

Leagan / Version: 3.03

Arna chló an / Printed on: 24/10/2024

538000, 600000

539000, 600000

540000, 600000

538000, 599000

539000, 599000

540000, 599000

COOLACHEESKER

BALLYMAQUIRK

DROMCUMMER BEG

INCHIDALY

Rialachán 4(1)(b) / Regulation 4(1)(b)

Leathanach 158 de 386 (Co. Chorcaí, Co. Chiarraí, Co. Luimnigh, Co. Thiobraid Árann agus Co. Phort Láirge)
Page 158 of 386 (Co. Cork, Co. Kerry, Co. Limerick, Co. Tipperary and Co. Waterford)

LIMISTÉAR FAOI CHAOMHNÚ SPEISIALTA
SPECIAL AREA OF CONSERVATION

© Rannán Náisiúnta Mapála de Thailte Éireann. Gach ceart ar cosaint. Uimhir Ceadúnais CYAL50351092.
© National Mapping Division of Tailte Éireann . All rights reserved. Licence number CYAL50351092.
Córas Comhordanáidí: Trasteilgean Mercator na hÉireann / Co-ordinate System: Irish Transverse Mercator.

LCS na Dubhabhann (Corcaigh/Port Láirge) Blackwater River (Cork/Waterford) SAC

1:5000 O.S. TILE 5948b 158 of 386 Uimhir Bhileog Innéacs/ Index Sheet Number: 1

0 0.5km

Scála / Scale 1:7,500

SITE CODE 002170

Leagan / Version: 3.03

Arna chló an / Printed on: 24/10/2024

536000, 598000

537000, 598000

538000, 598000

536000, 597000

537000, 597000

538000, 597000

Rialachán 4(1)(b) / Regulation 4(1)(b)

Leathanach 159 de 386 (Co. Chorcaí, Co. Chiarraí, Co. Luimnigh, Co. Thiobraid Árann agus Co. Phort Láirge)
Page 159 of 386 (Co. Cork, Co. Kerry, Co. Limerick, Co. Tipperary and Co. Waterford)

LIMISTÉAR FAOI CHAOMHNÚ SPEISIALTA
SPECIAL AREA OF CONSERVATION

© Rannán Náisiúnta Mapála de Thailte Éireann. Gach ceart ar cosaint. Uimhir Ceadúnais CYAL50351092.
© National Mapping Division of Tailte Éireann . All rights reserved. Licence number CYAL50351092.
Córas Comhordanáidí: Trasteilgean Mercator na hÉireann / Co-ordinate System: Irish Transverse Mercator.

LCS na Dubhabhann (Corcaigh/Port Láirge)
Blackwater River (Cork/Waterford) SAC

1:5000 O.S. TILE 5948c 159 of 386 Uimhir Bhileog Innéacs/ Index Sheet Number: 1

0 0.5km

Scála / Scale 1:7,500

SITE CODE
002170

Leagan / Version: 3.03

Arna chló an / Printed on: 24/10/2024

538000, 598000

539000, 598000

540000, 598000

538000, 597000

539000, 597000

540000, 597000

BANTEER

Banteer

Knockaun

Mill Land

CLONMEE

Rialachán 4(1)(b) / Regulation 4(1)(b)

Leathanach 160 de 386 (Co. Chorcaí, Co. Chiarraí, Co. Luimnigh, Co. Thiobraid Árann agus Co. Phort Láirge)
Page 160 of 386 (Co. Cork, Co. Kerry, Co. Limerick, Co. Tipperary and Co. Waterford)

LIMISTÉAR FAOI CHAOMHNÚ SPEISIALTA
SPECIAL AREA OF CONSERVATION

© Rannán Náisiúnta Mapála de Thailte Éireann. Gach ceart ar cosaint. Uimhir Ceadúnais CYAL50351092.
© National Mapping Division of Tailte Éireann . All rights reserved. Licence number CYAL50351092.
Córas Comhordanáidí: Trasteilgean Mercator na hÉireann / Co-ordinate System: Irish Transverse Mercator.

LCS na Dubhabhann (Corcaigh/Port Láirge)
Blackwater River (Cork/Waterford) SAC

1:5000 O.S. TILE 5948d 160 of 386 Uimhir Bhileog Innéacs/ Index Sheet Number: 1

0 0.5km

Scála / Scale 1:7,500

SITE CODE
002170

Leagan / Version: 3.03

Arna chló an / Printed on: 24/10/2024

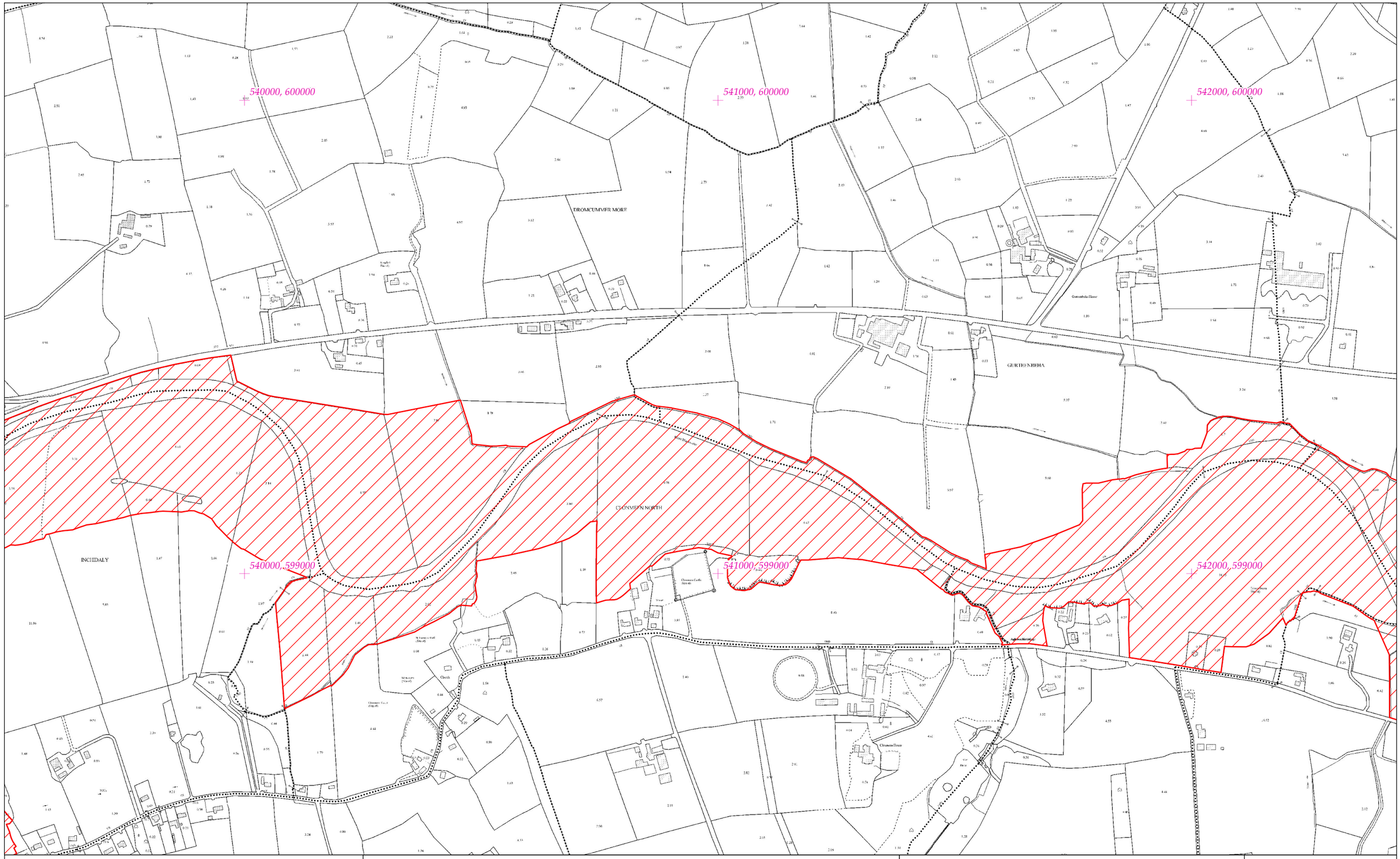

Rialachán 4(1)(b) / Regulation 4(1)(b)

Leathanach 161 de 386 (Co. Chorcaí, Co. Chiarraí, Co. Luimnigh, Co. Thiobraid Árann agus Co. Phort Láirge)
Page 161 of 386 (Co. Cork, Co. Kerry, Co. Limerick, Co. Tipperary and Co. Waterford)

LIMISTÉAR FAOI CHAOMHNÚ SPEISIALTA
SPECIAL AREA OF CONSERVATION

LCS na Dubhabhann (Corcaigh/Port Láirge)
Blackwater River (Cork/Waterford) SAC

1:5000 O.S. TILE 5949a 161 of 386 Uimhir Bhileog Innéacs/ Index Sheet Number: 1

SITE CODE
002170

© Rannán Náisiúnta Mapála de Thailte Éireann. Gach ceart ar cosaint. Uimhir Ceadúnais CYAL50351092.
© National Mapping Division of Tailte Éireann . All rights reserved. Licence number CYAL50351092.
Córas Comhordanáidí: Trasteilgean Mercator na hÉireann / Co-ordinate System: Irish Transverse Mercator.

0 0.5km
Scála / Scale 1:7,500

Leagan / Version: 3.03

Arna chló an / Printed on: 24/10/2024

542000, 600000

543000, 600000

544000, 600000

KIPPAGH MIDDLE

KIPPAGH SOUTH

GURTEENBEHA

COOLNAHANE

542000, 599000

543000, 599000

544000, 599000

Rialachán 4(1)(b) / Regulation 4(1)(b)

Leathanach 162 de 386 (Co. Chorcaí, Co. Chiarraí, Co. Luimnigh, Co. Thiobraid Árann agus Co. Phort Láirge)
Page 162 of 386 (Co. Cork, Co. Kerry, Co. Limerick, Co. Tipperary and Co. Waterford)

LIMISTÉAR FAOI CHAOMHNÚ SPEISIALTA
SPECIAL AREA OF CONSERVATION

© Rannán Náisiúnta Mapála de Thailte Éireann. Gach ceart ar cosaint. Uimhir Ceadúnais CYAL50351092.
© National Mapping Division of Tailte Éireann . All rights reserved. Licence number CYAL50351092.
Córas Comhordanáidí: Trasteilgean Mercator na hÉireann / Co-ordinate System: Irish Transverse Mercator.

LCS na Dubhabhann (Corcaigh/Port Láirge)
Blackwater River (Cork/Waterford) SAC

1:5000 O.S. TILE 5949b 162 of 386 Uimhir Bhileog Innéacs/ Index Sheet Number: 1

0 0.5km

Scála / Scale 1:7,500

SITE CODE
002170

Leagan / Version: 3.03

Arna chló an / Printed on: 24/10/2024

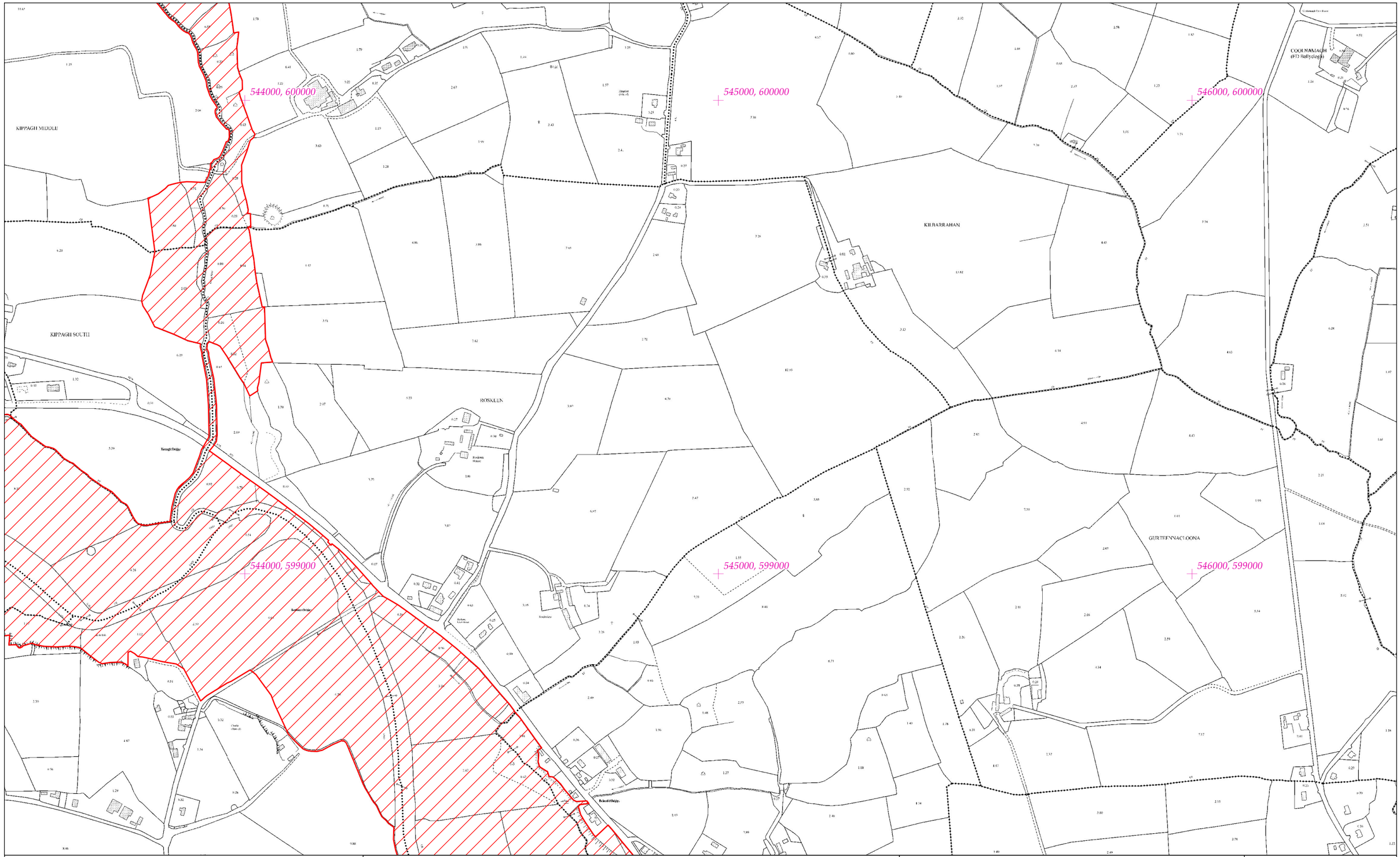

Rialachán 4(1)(b) / Regulation 4(1)(b)

Leathanach 163 de 386 (Co. Chorcaí, Co. Chiarraí, Co. Luimnigh, Co. Thiobraid Árann agus Co. Phort Láirge)
Page 163 of 386 (Co. Cork, Co. Kerry, Co. Limerick, Co. Tipperary and Co. Waterford)

LIMISTÉAR FAOI CHAOMHNÚ SPEISIALTA
SPECIAL AREA OF CONSERVATION

LCS na Dubhabhann (Corcaigh/Port Láirge)
Blackwater River (Cork/Waterford) SAC

1:5000 O.S. TILE 5950a 163 of 386 Uimhir Bhileog Innéacs/ Index Sheet Number: 1

SITE CODE
002170

© Rannán Náisiúnta Mapála de Thailte Éireann. Gach ceart ar cosaint. Uimhir Ceadúnais CYAL50351092.
© National Mapping Division of Tailte Éireann . All rights reserved. Licence number CYAL50351092.

Córas Comhordanáidí: Trasteilgean Mercator na hÉireann / Co-ordinate System: Irish Transverse Mercator.

0 0.5km
Scála / Scale 1:7,500

Leagan / Version: 3.03

Arna chló an / Printed on: 24/10/2024

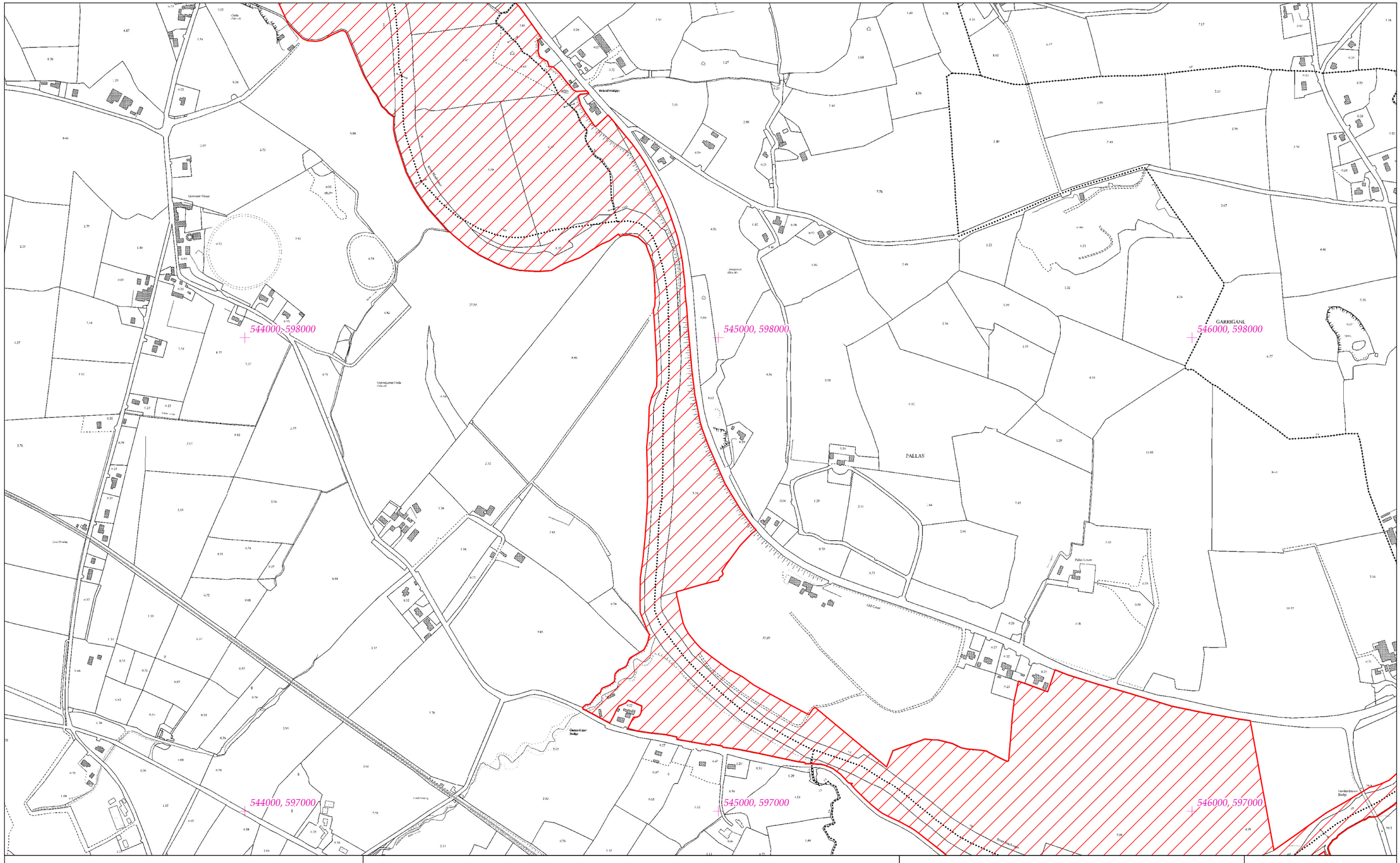

Rialachán 4(1)(b) / Regulation 4(1)(b)

Leathanach 164 de 386 (Co. Chorcaí, Co. Chiarraí, Co. Luimnigh, Co. Thiobraid Árann agus Co. Phort Láirge)
Page 164 of 386 (Co. Cork, Co. Kerry, Co. Limerick, Co. Tipperary and Co. Waterford)

LIMISTÉAR FAOI CHAOMHNÚ SPEISIALTA
SPECIAL AREA OF CONSERVATION

© Rannán Náisiúnta Mapála de Thailte Éireann. Gach ceart ar cosaint. Uimhir Ceadúnais CYAL50351092.
© National Mapping Division of Tailte Éireann . All rights reserved. Licence number CYAL50351092.
Córas Comhordanáidí: Trasteilgean Mercator na hÉireann / Co-ordinate System: Irish Transverse Mercator.

LCS na Dubhabhann (Corcaigh/Port Láirge)
Blackwater River (Cork/Waterford) SAC

1:5000 O.S. TILE 5950c 164 of 386 Uimhir Bhileog Innéacs/ Index Sheet Number: 1

0 0.5km

Scála / Scale 1:7,500

SITE CODE
002170

Leagan / Version: 3.03

Arna chló an / Printed on: 24/10/2024

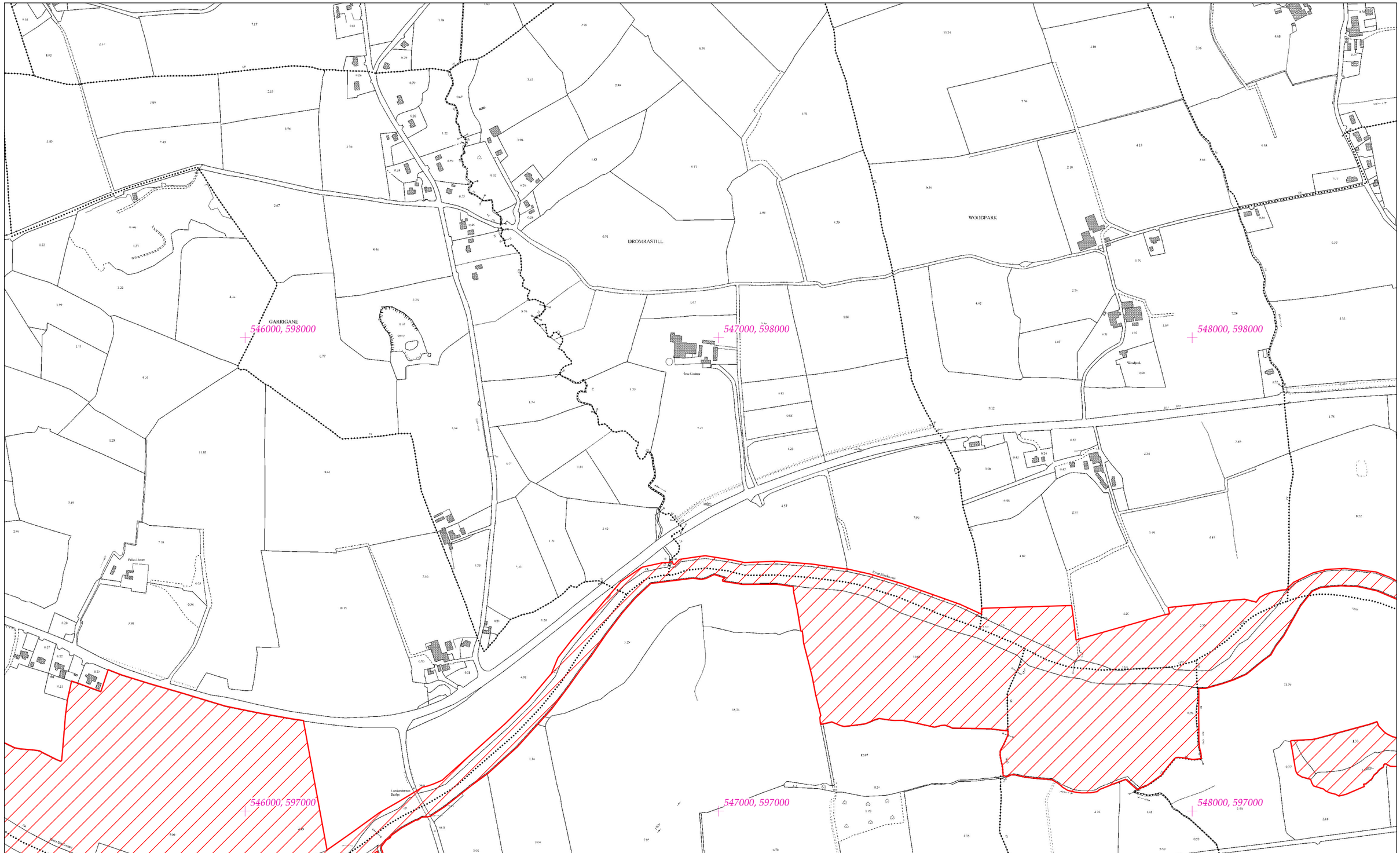

Rialachán 4(1)(b) / Regulation 4(1)(b)

Leathanach 165 de 386 (Co. Chorcaí, Co. Chiarraí, Co. Luimnigh, Co. Thiobraid Árann agus Co. Phort Láirge)
Page 165 of 386 (Co. Cork, Co. Kerry, Co. Limerick, Co. Tipperary and Co. Waterford)

LIMISTÉAR FAOI CHAOMHNÚ SPEISIALTA
SPECIAL AREA OF CONSERVATION

LCS na Dubhabhann (Corcaigh/Port Láirge)
Blackwater River (Cork/Waterford) SAC

1:5000 O.S. TILE 5950d 165 of 386 Uimhir Bhileog Innéacs/ Index Sheet Number: 2

SITE CODE
002170

© Rannán Náisiúnta Mapála de Thailte Éireann. Gach ceart ar cosaint. Uimhir Ceadúnais CYAL50351092.
© National Mapping Division of Tailte Éireann . All rights reserved. Licence number CYAL50351092.
Córas Comhordanáidí: Trasteilgean Mercator na hÉireann / Co-ordinate System: Irish Transverse Mercator.

0 0.5km
Scála / Scale 1:7,500

Leagan / Version: 3.03

Arna chló an / Printed on: 24/10/2024

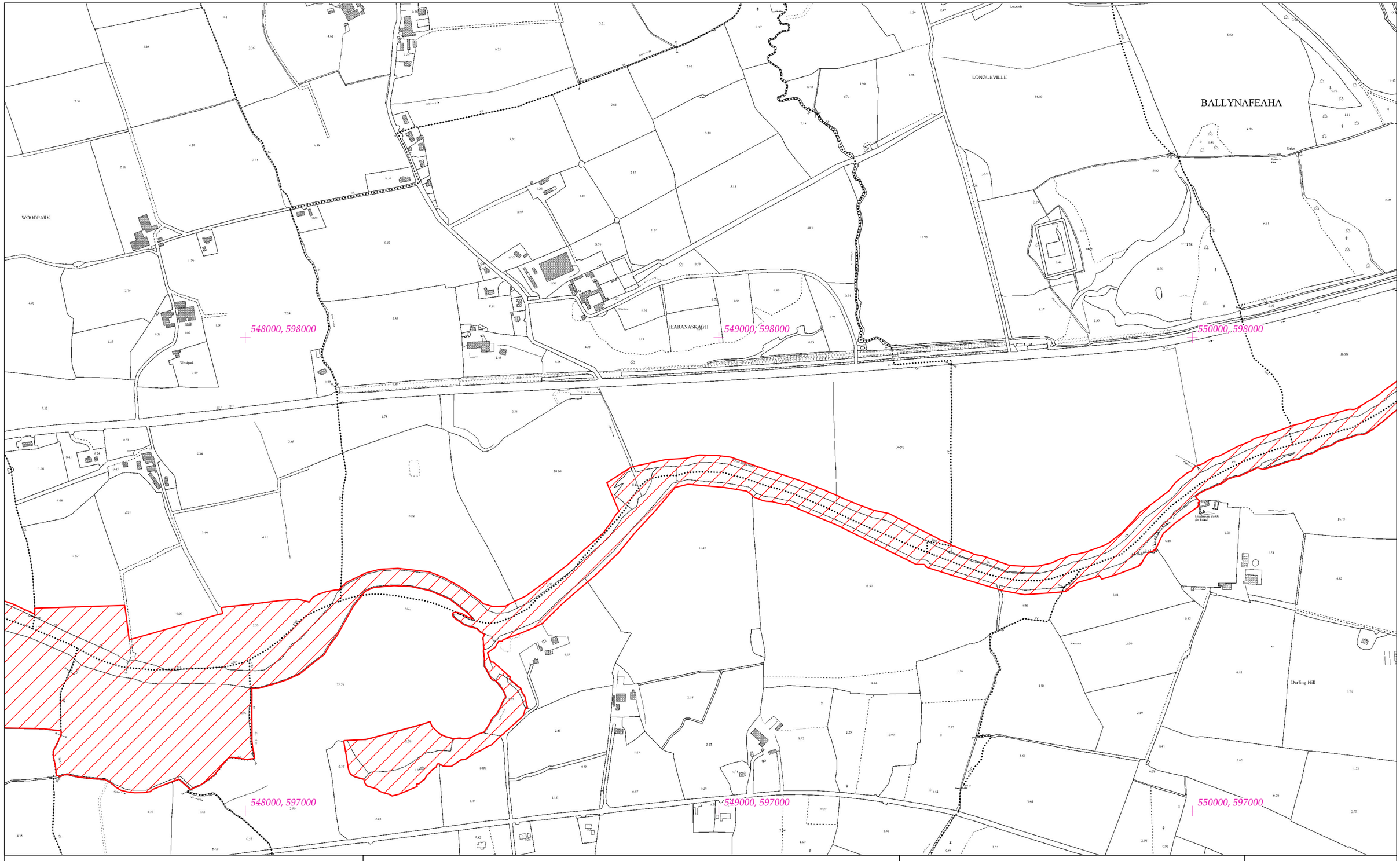

Rialachán 4(1)(b) / Regulation 4(1)(b)

Leathanach 166 de 386 (Co. Chorcaí, Co. Chiarraí, Co. Luimnigh, Co. Thiobraid Árann agus Co. Phort Láirge)
Page 166 of 386 (Co. Cork, Co. Kerry, Co. Limerick, Co. Tipperary and Co. Waterford)

LIMISTÉAR FAOI CHAOMHNÚ SPEISIALTA
SPECIAL AREA OF CONSERVATION

© Rannán Náisiúnta Mapála de Thailte Éireann. Gach ceart ar cosaint. Uimhir Ceadúnais CYAL50351092.
© National Mapping Division of Tailte Éireann . All rights reserved. Licence number CYAL50351092.
Córas Comhordanáidí: Trasteilgean Mercator na hÉireann / Co-ordinate System: Irish Transverse Mercator.

LCS na Dubhabhann (Corcaigh/Port Láirge)
Blackwater River (Cork/Waterford) SAC

1:5000 O.S. TILE 5951c 166 of 386 Uimhir Bhileog Innéacs/ Index Sheet Number: 2

0 0.5km

Scála / Scale 1:7,500

SITE CODE
002170

Leagan / Version: 3.03

Arna chló an / Printed on: 24/10/2024

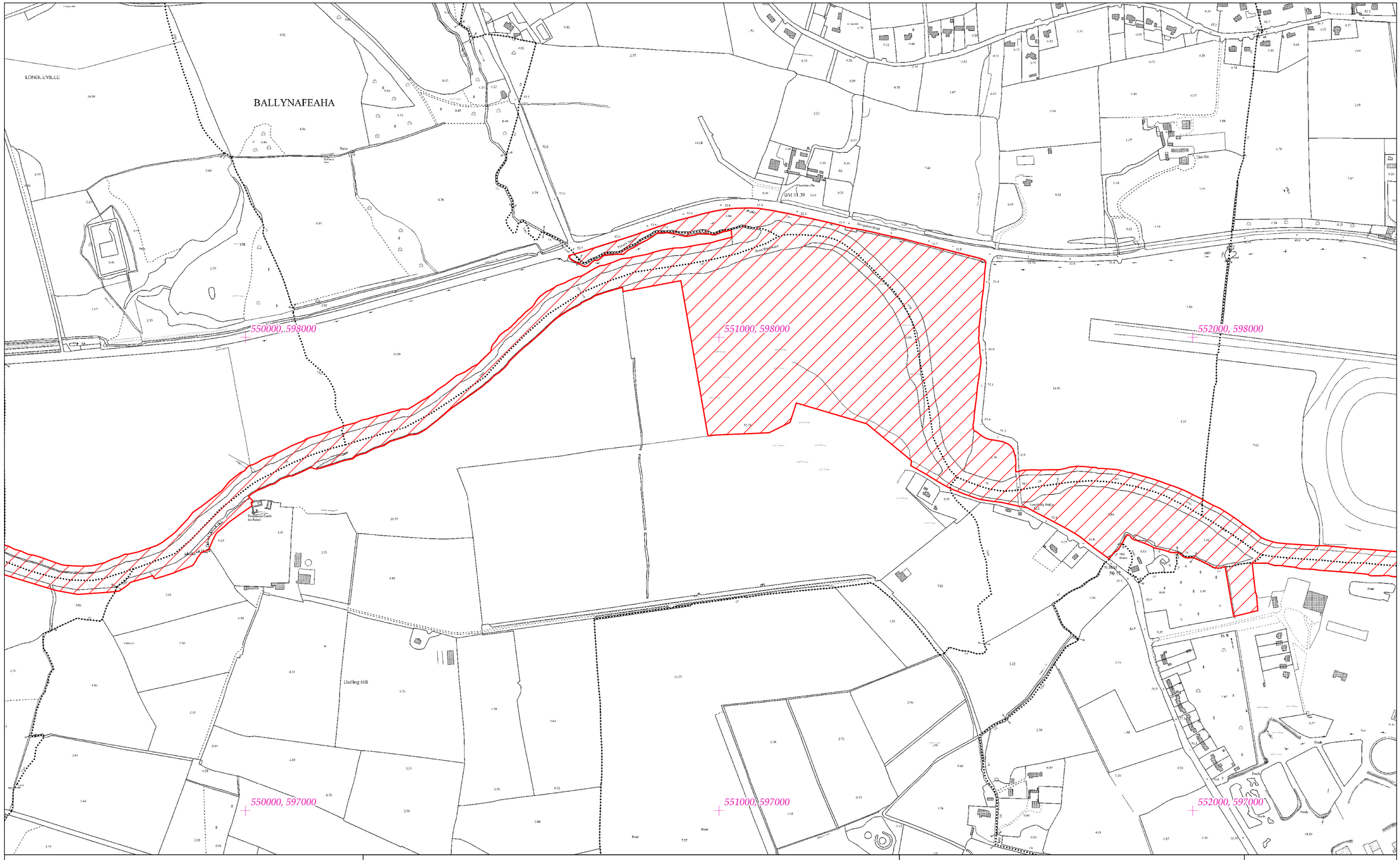

Rialachán 4(1)(b) / Regulation 4(1)(b)

Leathanach 167 de 386 (Co. Chorcaí, Co. Chiarraí, Co. Luimnigh, Co. Thiobraid Árann agus Co. Phort Láirge)
Page 167 of 386 (Co. Cork, Co. Kerry, Co. Limerick, Co. Tipperary and Co. Waterford)

LIMISTÉAR FAOI CHAOMHNÚ SPEISIALTA
SPECIAL AREA OF CONSERVATION

© Rannán Náisiúnta Mapála de Thailte Éireann. Gach ceart ar cosaint. Uimhir Ceadúnais CYAL50351092.
© National Mapping Division of Tailte Éireann . All rights reserved. Licence number CYAL50351092.
Córas Comhordanáidí: Trasteilgean Mercator na hÉireann / Co-ordinate System: Irish Transverse Mercator.

LCS na Dubhabhann (Corcaigh/Port Láirge)
Blackwater River (Cork/Waterford) SAC

1:5000 O.S. TILE 5951d 167 of 386 Uimhir Bhileog Innéacs/ Index Sheet Number: 2

0 0.5km

Scála / Scale 1:7,500

SITE CODE
002170

Leagan / Version: 3.03

Arna chló an / Printed on: 24/10/2024

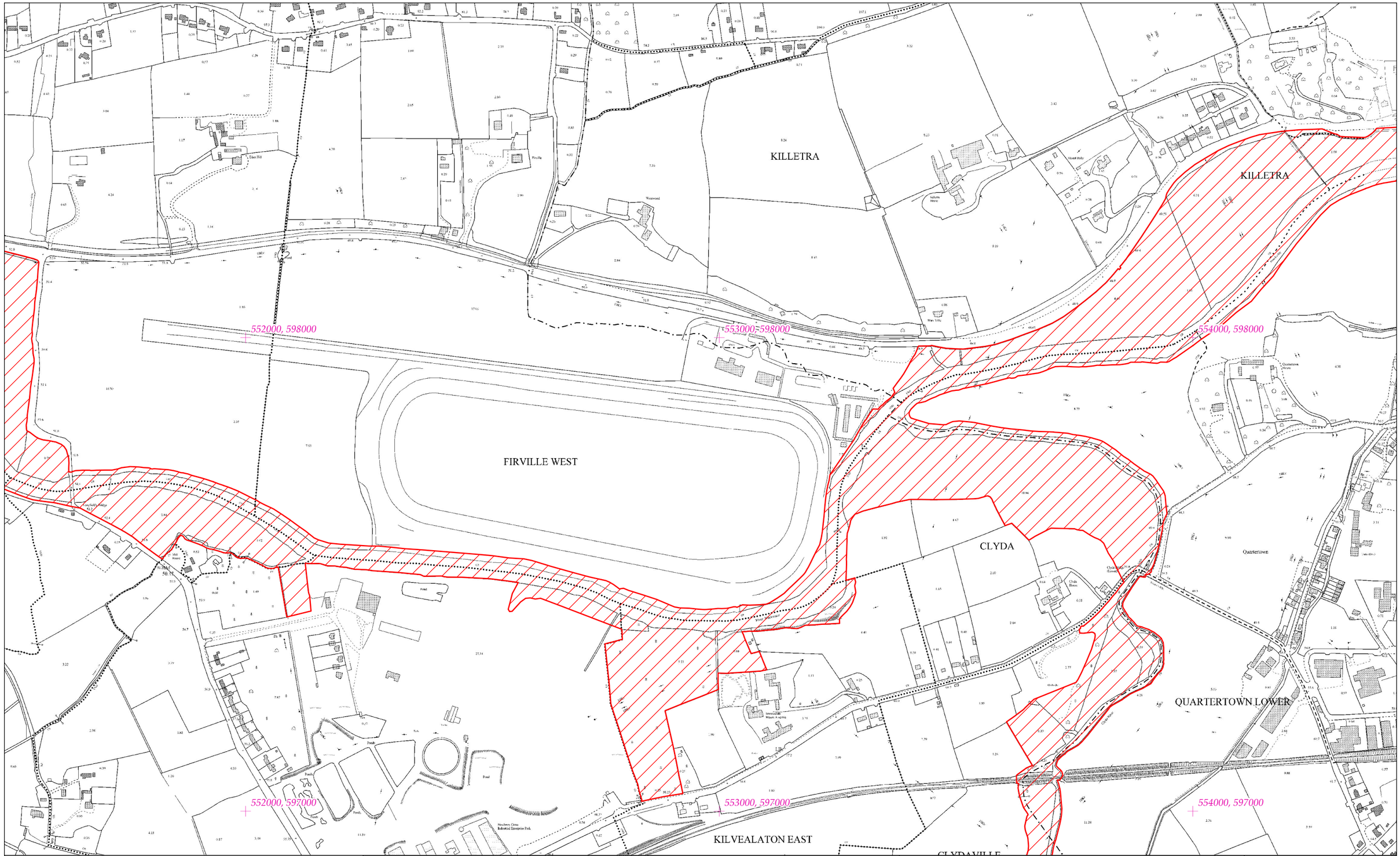

Rialachán 4(1)(b) / Regulation 4(1)(b)

Leathanach 168 de 386 (Co. Chorcaí, Co. Chiarraí, Co. Luimnigh, Co. Thiobraid Árann agus Co. Phort Láirge)
Page 168 of 386 (Co. Cork, Co. Kerry, Co. Limerick, Co. Tipperary and Co. Waterford)

LIMISTÉAR FAOI CHAOMHNÚ SPEISIALTA
SPECIAL AREA OF CONSERVATION

© Rannán Náisiúnta Mapála de Thailte Éireann. Gach ceart ar cosaint. Uimhir Ceadúnais CYAL50351092.
© National Mapping Division of Tailte Éireann . All rights reserved. Licence number CYAL50351092.
Córas Comhordanáidí: Trasteilgean Mercator na hÉireann / Co-ordinate System: Irish Transverse Mercator.

LCS na Dubhabhann (Corcaigh/Port Láirge) Blackwater River (Cork/Waterford) SAC

1:5000 O.S. TILE 5952c 168 of 386 Uimhir Bhileog Innéacs/ Index Sheet Number: 2

0 0.5km

Scála / Scale 1:7,500

SITE CODE 002170

Leagan / Version: 3.03

Arna chló an / Printed on: 24/10/2024

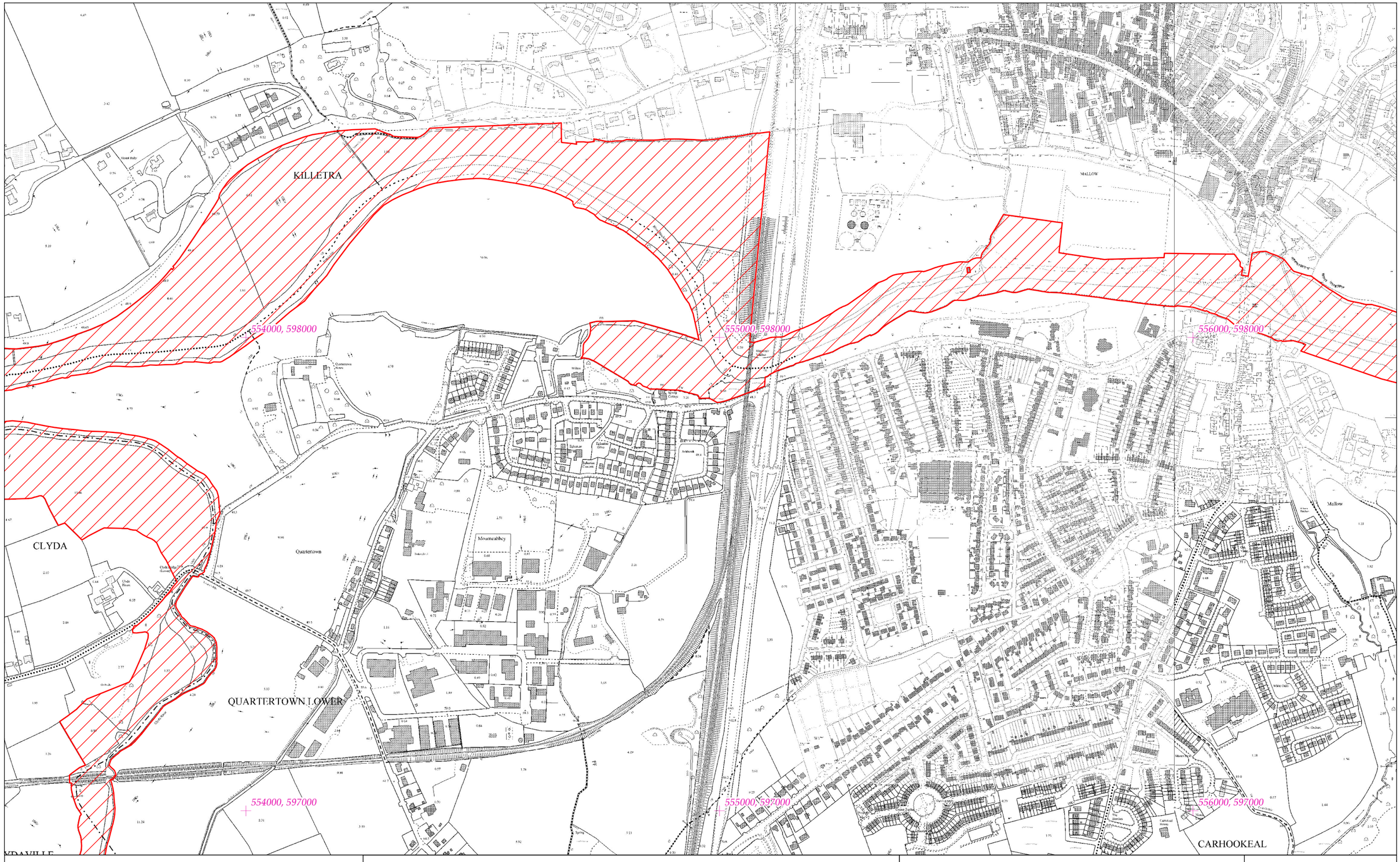

Rialachán 4(1)(b) / Regulation 4(1)(b)

Leathanach 169 de 386 (Co. Chorcaí, Co. Chiarraí, Co. Luimnigh, Co. Thiobraid Árann agus Co. Phort Láirge)
Page 169 of 386 (Co. Cork, Co. Kerry, Co. Limerick, Co. Tipperary and Co. Waterford)

LIMISTÉAR FAOI CHAOMHNÚ SPEISIALTA
SPECIAL AREA OF CONSERVATION

LCS na Dubhabhann (Corcaigh/Port Láirge)
Blackwater River (Cork/Waterford) SAC

1:5000 O.S. TILE 5952d 169 of 386 Uimhir Bhileog Innéacs/ Index Sheet Number: 2

SITE CODE
002170

© Rannán Náisiúnta Mapála de Thailte Éireann. Gach ceart ar cosaint. Uimhir Ceadúnais CYAL50351092.
© National Mapping Division of Tailte Éireann . All rights reserved. Licence number CYAL50351092.
Córas Comhordanáidí: Trasteilgean Mercator na hÉireann / Co-ordinate System: Irish Transverse Mercator.

0 0.5km

Scála / Scale 1:7,500

Leagan / Version: 3.03

Arna chló an / Printed on: 24/10/2024

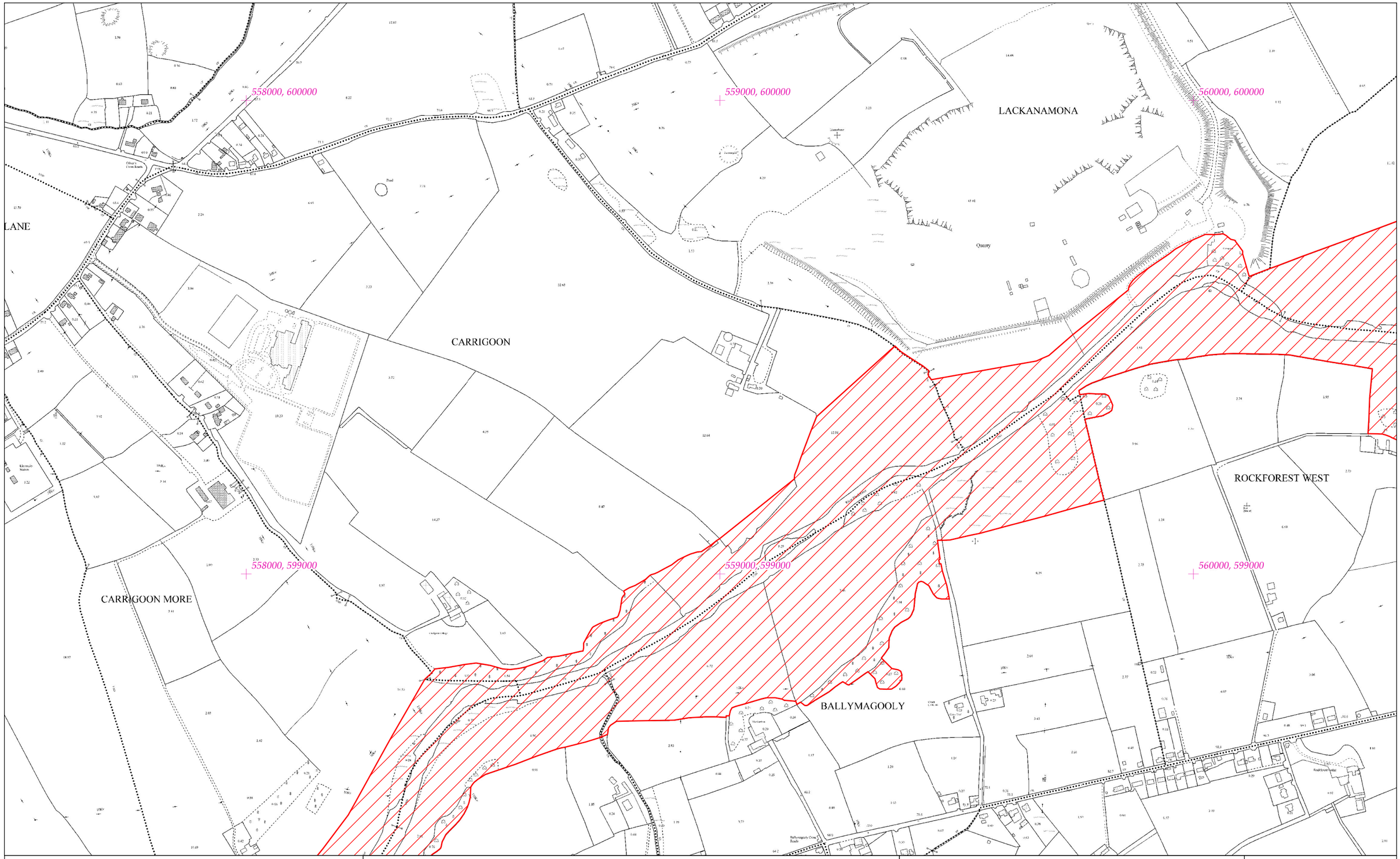

Rialachán 4(1)(b) / Regulation 4(1)(b)

Leathanach 170 de 386 (Co. Chorcaí, Co. Chiarraí, Co. Luimnigh, Co. Thiobraid Árann agus Co. Phort Láirge)
Page 170 of 386 (Co. Cork, Co. Kerry, Co. Limerick, Co. Tipperary and Co. Waterford)

LIMISTÉAR FAOI CHAOMHNÚ SPEISIALTA
SPECIAL AREA OF CONSERVATION

© Rannán Náisiúnta Mapála de Thailte Éireann. Gach ceart ar cosaint. Uimhir Ceadúnais CYAL50351092.
© National Mapping Division of Tailte Éireann . All rights reserved. Licence number CYAL50351092.
Córas Comhordanáidí: Trasteilgean Mercator na hÉireann / Co-ordinate System: Irish Transverse Mercator.

LCS na Dubhabhann (Corcaigh/Port Láirge)
Blackwater River (Cork/Waterford) SAC

1:5000 O.S. TILE 5953b 170 of 386 Uimhir Bhileog Innéacs/ Index Sheet Number: 2

0 0.5km

Scála / Scale 1:7,500

SITE CODE
002170

Leagan / Version: 3.03

Arna chló an / Printed on: 24/10/2024

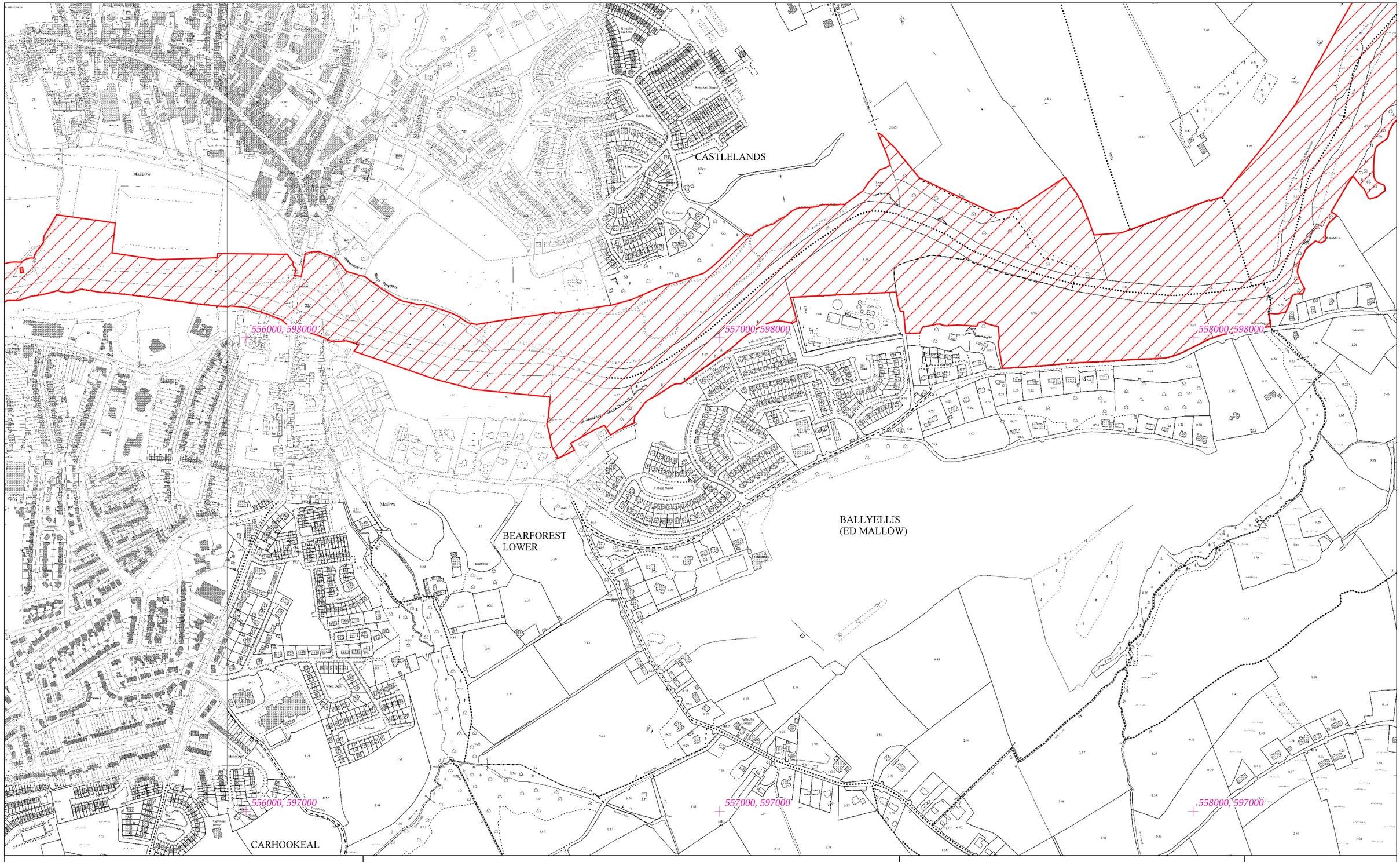

Rialachán 4(1)(b) / Regulation 4(1)(b)

Leathanach 171 de 386 (Co. Chorcaí, Co. Chiarraí, Co. Luimnigh, Co. Thiobraid Árann agus Co. Phort Láirge)
Page 171 of 386 (Co. Cork, Co. Kerry, Co. Limerick, Co. Tipperary and Co. Waterford)

LIMISTÉAR FAOI CHAOMHNÚ SPEISIALTA
SPECIAL AREA OF CONSERVATION

© Rannán Náisiúnta Mapála de Thailte Éireann. Gach ceart ar cosaint. Uimhir Ceadúnais CYAL50351092.
© National Mapping Division of Tailte Éireann . All rights reserved. Licence number CYAL50351092.
Córas Comhordanáidí: Trasteilgean Mercator na hÉireann / Co-ordinate System: Irish Transverse Mercator.

LCS na Dubhabhann (Corcaigh/Port Láirge)
Blackwater River (Cork/Waterford) SAC

1:5000 O.S. TILE 5953c 171 of 386 Uimhir Bhileog Innéacs/ Index Sheet Number: 2

0 0.5km

Scála / Scale 1:7,500

SITE CODE
002170

Leagan / Version: 3.03

Arna chló an / Printed on: 24/10/2024

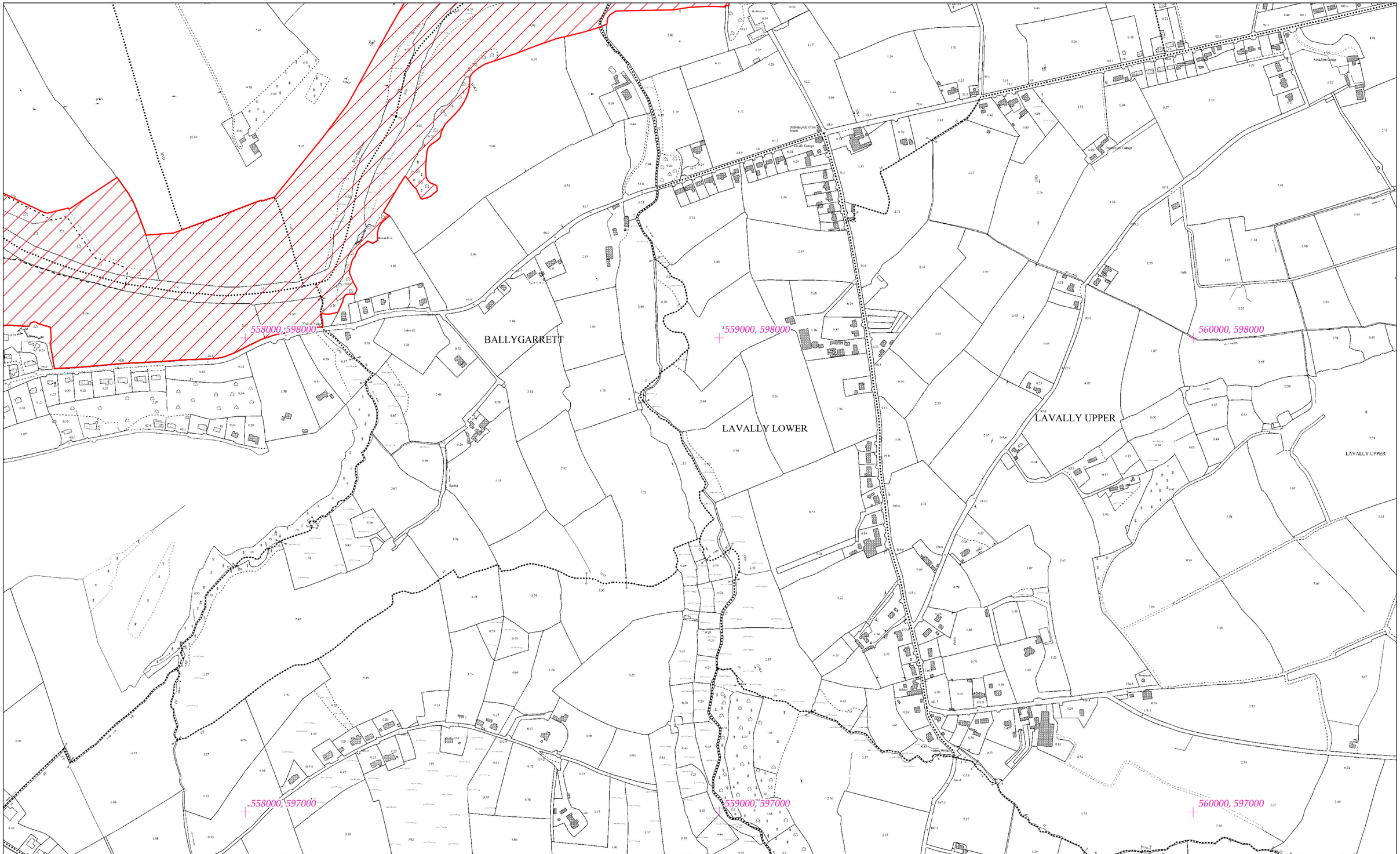

Rialachán 4(1)(b) / Regulation 4(1)(b)

Leathanach 172 de 386 (Co. Chorcaí, Co. Chiarraí, Co. Luimnigh, Co. Thiobraid Árann agus Co. Phort Láirge)
Page 172 of 386 (Co. Cork, Co. Kerry, Co. Limerick, Co. Tipperary and Co. Waterford)

LIMISTÉAR FAOI CHAOMHNÚ SPEISIALTA
SPECIAL AREA OF CONSERVATION

LCS na Dubhabhann (Corcaigh/Port Láirge)
Blackwater River (Cork/Waterford) SAC

1:5000 O.S. TILE 5953d 172 of 386 Uimhir Bhileog Innéacs/ Index Sheet Number: 2

SITE CODE
002170

© Rannán Náisiúnta Mapála de Thailte Éireann. Gach ceart ar cosaint. Uimhir Ceadúnais CYAL50351092.
© National Mapping Division of Tailte Éireann . All rights reserved. Licence number CYAL50351092.
Córas Comhordanáidí: Trasteilgean Mercator na hÉireann / Co-ordinate System: Irish Transverse Mercator.

0 0.5km
Scála / Scale 1:7,500

Leagan / Version: 3.03

Arna chló an / Printed on: 24/10/2024

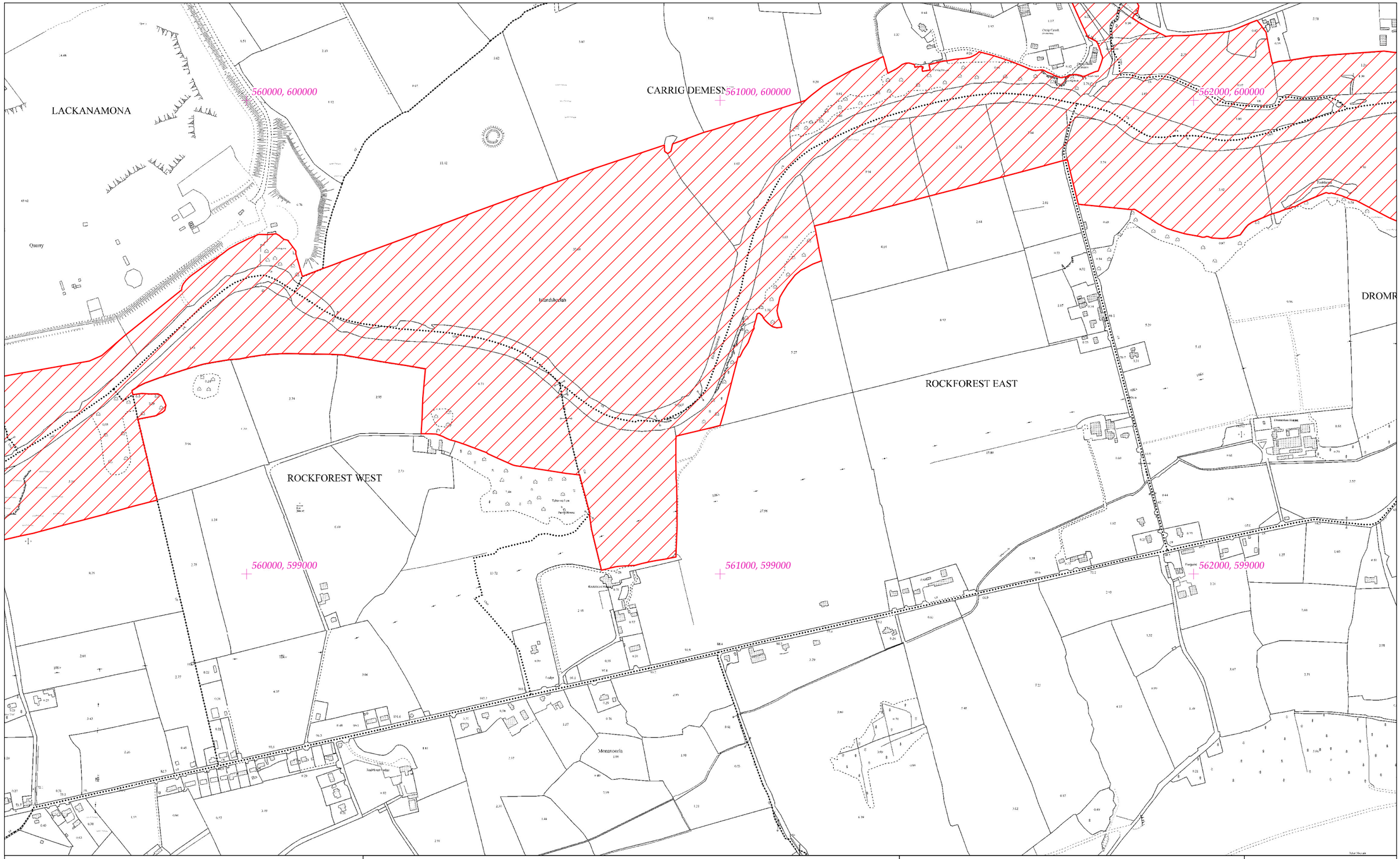

Rialachán 4(1)(b) / Regulation 4(1)(b)

Leathanach 173 de 386 (Co. Chorcaí, Co. Chiarraí, Co. Luimnigh, Co. Thiobraid Árann agus Co. Phort Láirge)
Page 173 of 386 (Co. Cork, Co. Kerry, Co. Limerick, Co. Tipperary and Co. Waterford)

LIMISTÉAR FAOI CHAOMHNÚ SPEISIALTA
SPECIAL AREA OF CONSERVATION

© Rannán Náisiúnta Mapála de Thailte Éireann. Gach ceart ar cosaint. Uimhir Ceadúnais CYAL50351092.
© National Mapping Division of Tailte Éireann . All rights reserved. Licence number CYAL50351092.

Córas Comhordanáidí: Trasteilgean Mercator na hÉireann / Co-ordinate System: Irish Transverse Mercator.

LCS na Dubhabhann (Corcaigh/Port Láirge)
Blackwater River (Cork/Waterford) SAC

1:5000 O.S. TILE 5954a 173 of 386 Uimhir Bhileog Innéacs/ Index Sheet Number: 2

0 0.5km

Scála / Scale 1:7,500

SITE CODE
002170

Leagan / Version: 3.03

Arna chló an / Printed on: 24/10/2024

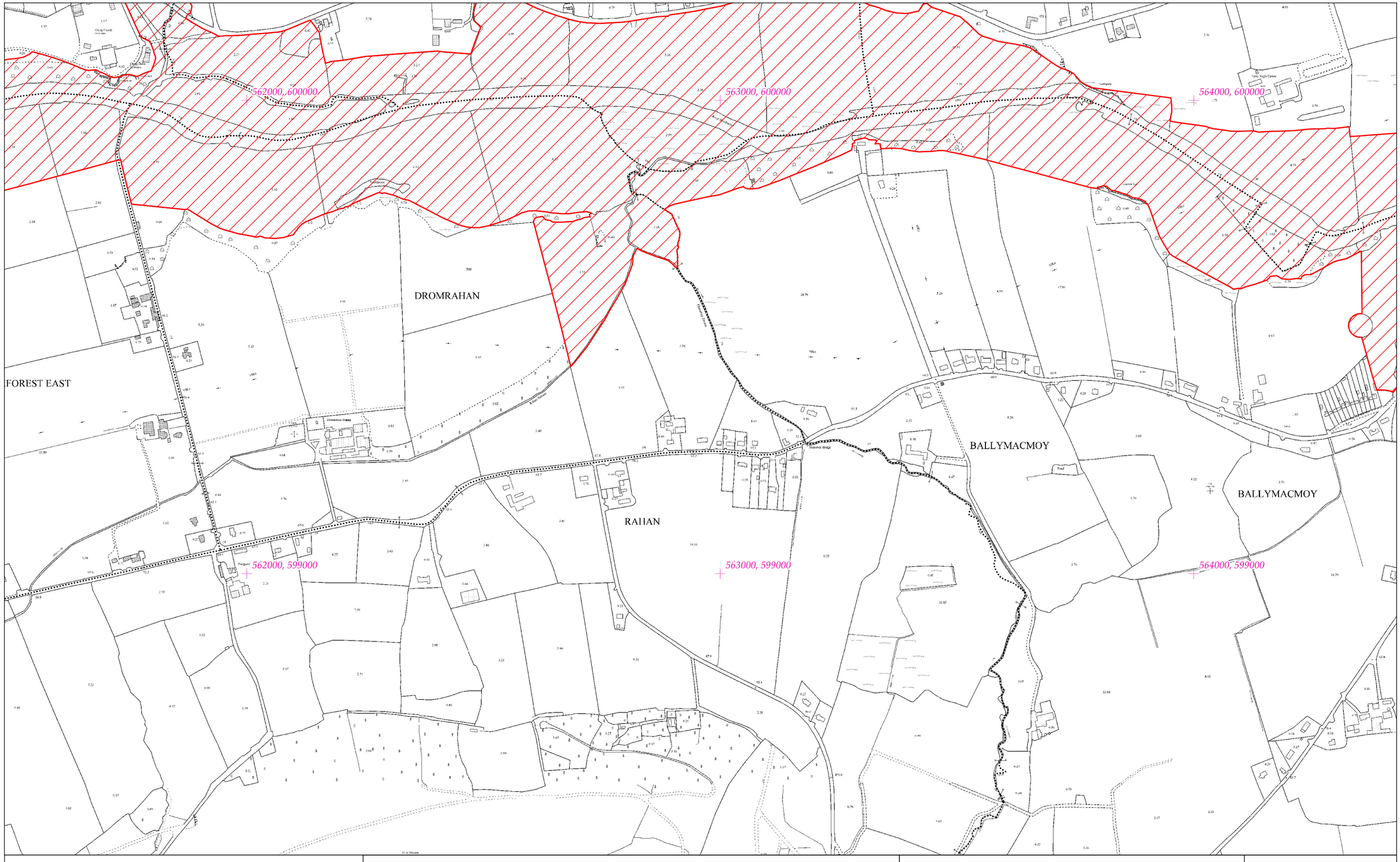

Rialachán 4(1)(b) / Regulation 4(1)(b)

Leathanach 174 de 386 (Co. Chorcaí, Co. Chiarraí, Co. Luimnigh, Co. Thiobraid Árann agus Co. Phort Láirge)
Page 174 of 386 (Co. Cork, Co. Kerry, Co. Limerick, Co. Tipperary and Co. Waterford)

LIMISTÉAR FAOI CHAOMHNÚ SPEISIALTA
SPECIAL AREA OF CONSERVATION

© Rannán Náisiúnta Mapála de Thailte Éireann. Gach ceart ar cosaint. Uimhir Ceadúnais CYAL50351092.
© National Mapping Division of Tailte Éireann . All rights reserved. Licence number CYAL50351092.
Córas Comhordanáidí: Trasteilgean Mercator na hÉireann / Co-ordinate System: Irish Transverse Mercator.

LCS na Dubhabhann (Corcaigh/Port Láirge)
Blackwater River (Cork/Waterford) SAC

1:5000 O.S. TILE 5954b 174 of 386 Uimhir Bhileog Innéacs/ Index Sheet Number: 2

0 0.5km

Scála / Scale 1:7,500

SITE CODE
002170

Leagan / Version: 3.03

Arna chló an / Printed on: 24/10/2024

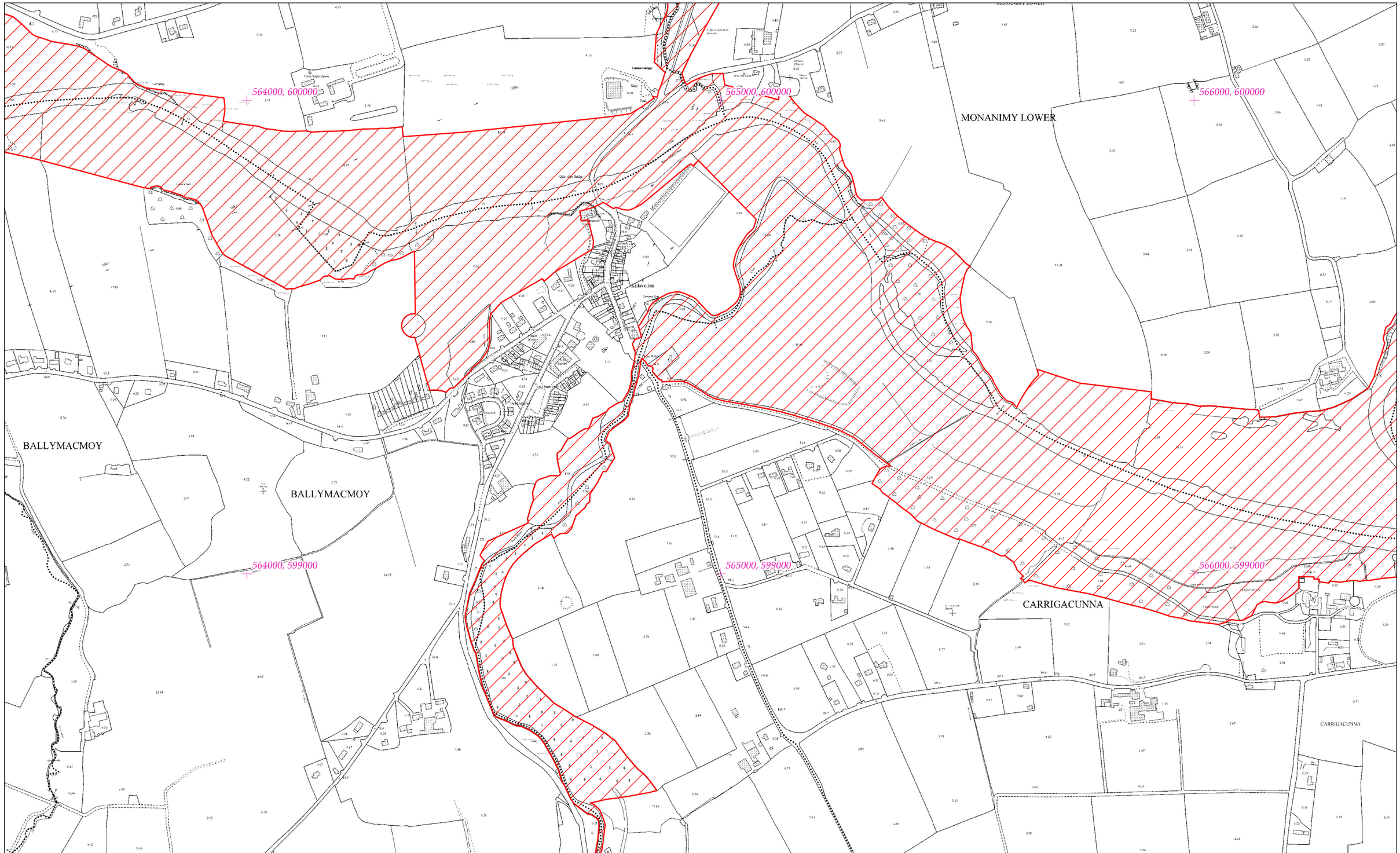

Rialachán 4(1)(b) / Regulation 4(1)(b)

Leathanach 175 de 386 (Co. Chorcaí, Co. Chiarraí, Co. Luimnigh, Co. Thiobraid Árann agus Co. Phort Láirge)
Page 175 of 386 (Co. Cork, Co. Kerry, Co. Limerick, Co. Tipperary and Co. Waterford)

LIMISTÉAR FAOI CHAOMHNÚ SPEISIALTA
SPECIAL AREA OF CONSERVATION

© Rannán Náisiúnta Mapála de Thailte Éireann. Gach ceart ar cosaint. Uimhir Ceadúnais CYAL50351092.
© National Mapping Division of Tailte Éireann . All rights reserved. Licence number CYAL50351092.
Córas Comhordanáidí: Trasteilgean Mercator na hÉireann / Co-ordinate System: Irish Transverse Mercator.

LCS na Dubhabhann (Corcaigh/Port Láirge)
Blackwater River (Cork/Waterford) SAC

1:5000 O.S. TILE 5955a 175 of 386 Uimhir Bhileog Innéacs/ Index Sheet Number: 2

SITE CODE
002170

0 0.5km

Scála / Scale 1:7,500

Leagan / Version: 3.03

Arna chló an / Printed on: 24/10/2024

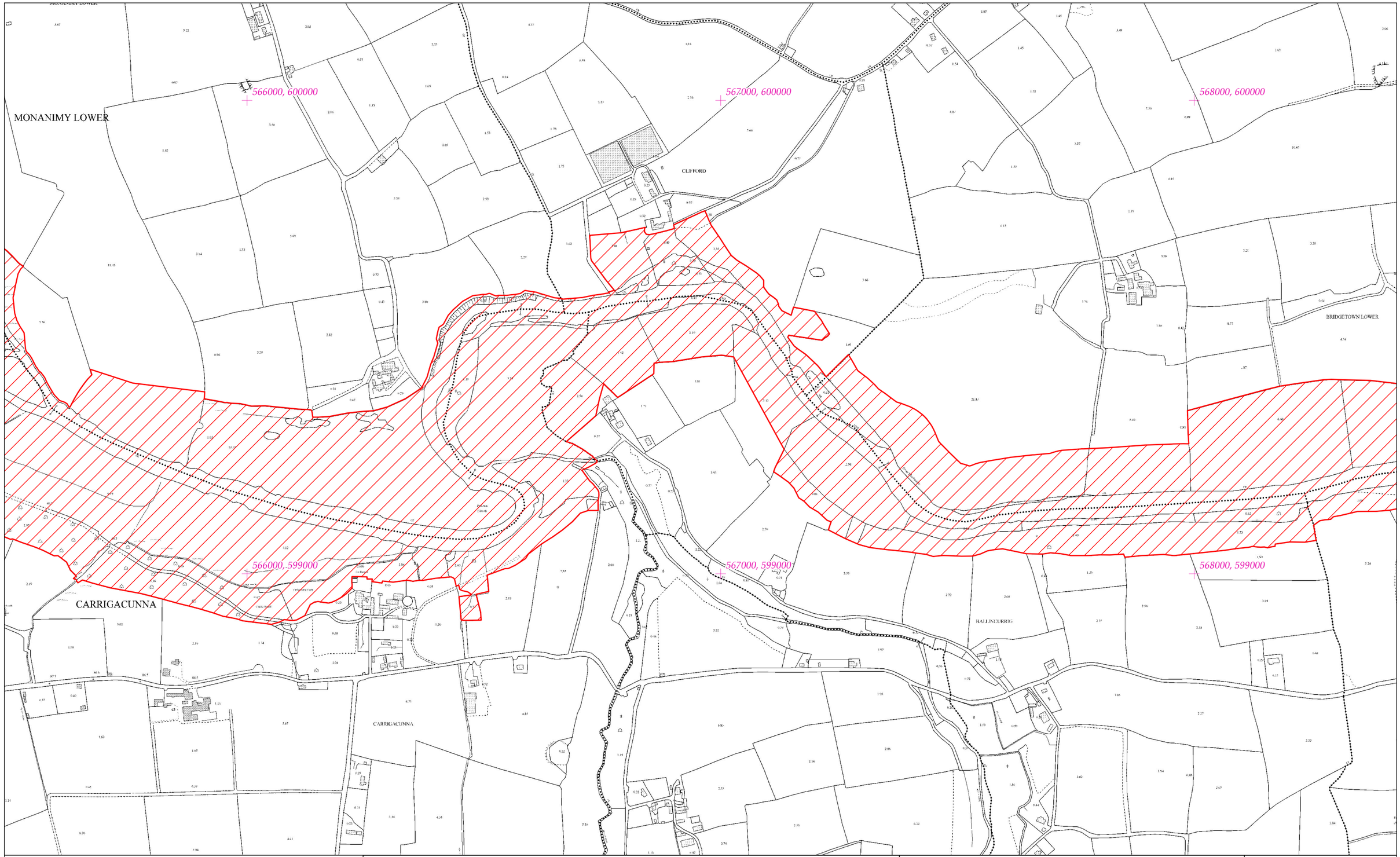

Rialachán 4(1)(b) / Regulation 4(1)(b)

Leathanach 176 de 386 (Co. Chorcaí, Co. Chiarraí, Co. Luimnigh, Co. Thiobraid Árann agus Co. Phort Láirge)
Page 176 of 386 (Co. Cork, Co. Kerry, Co. Limerick, Co. Tipperary and Co. Waterford)

LIMISTÉAR FAOI CHAOMHNÚ SPEISIALTA
SPECIAL AREA OF CONSERVATION

© Rannán Náisiúnta Mapála de Thailte Éireann. Gach ceart ar cosaint. Uimhir Ceadúnais CYAL50351092.
© National Mapping Division of Tailte Éireann . All rights reserved. Licence number CYAL50351092.
Córas Comhordanáidí: Trasteilgean Mercator na hÉireann / Co-ordinate System: Irish Transverse Mercator.

LCS na Dubhabhann (Corcaigh/Port Láirge) Blackwater River (Cork/Waterford) SAC

1:5000 O.S. TILE 5955b 176 of 386 Uimhir Bhileog Innéacs/ Index Sheet Number: 2

0 0.5km

Scála / Scale 1:7,500

SITE CODE 002170

Leagan / Version: 3.03

Arna chló an / Printed on: 24/10/2024

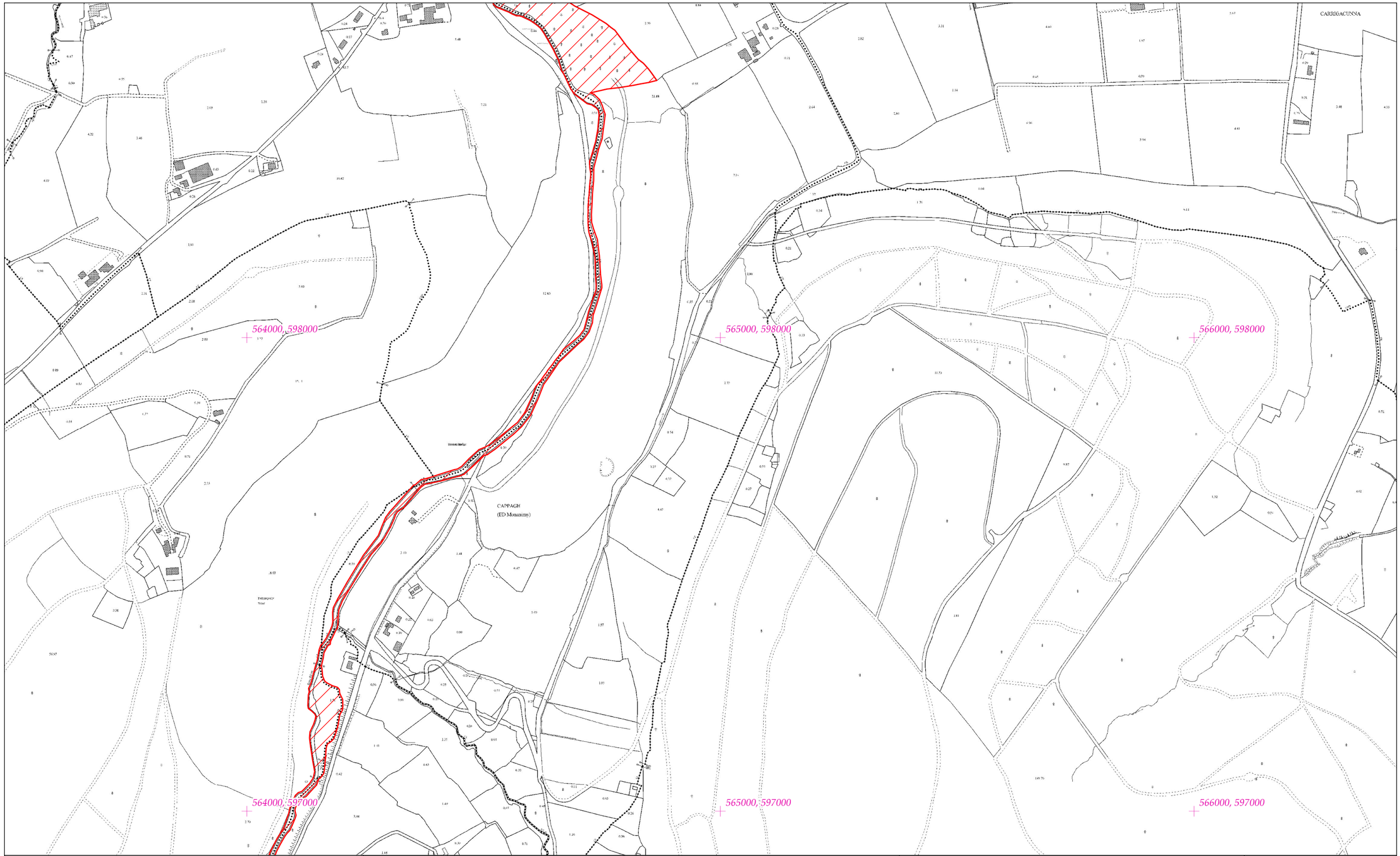

Rialachán 4(1)(b) / Regulation 4(1)(b)

Leathanach 177 de 386 (Co. Chorcaí, Co. Chiarraí, Co. Luimnigh, Co. Thiobraid Árann agus Co. Phort Láirge)
Page 177 of 386 (Co. Cork, Co. Kerry, Co. Limerick, Co. Tipperary and Co. Waterford)

LIMISTÉAR FAOI CHAOMHNÚ SPEISIALTA
SPECIAL AREA OF CONSERVATION

LCS na Dubhabhann (Corcaigh/Port Láirge)
Blackwater River (Cork/Waterford) SAC

1:5000 O.S. TILE 5955c 177 of 386 Uimhir Bhileog Innéacs/ Index Sheet Number: 2

SITE CODE
002170

© Rannán Náisiúnta Mapála de Thailte Éireann. Gach ceart ar cosaint. Uimhir Ceadúnais CYAL50351092.
© National Mapping Division of Tailte Éireann . All rights reserved. Licence number CYAL50351092.
Córas Comhordanáidí: Trasteilgean Mercator na hÉireann / Co-ordinate System: Irish Transverse Mercator.

0 0.5km
Scála / Scale 1:7,500

Leagan / Version: 3.03

Arna chló an / Printed on: 24/10/2024

568000, 600000

569000, 600000

570000, 600000

568000, 599000

569000, 599000

570000, 599000

BRIDGETOWN LOWER

BALLINCURRIG

GRANGE

BALLYDAGUE

Rialachán 4(1)(b) / Regulation 4(1)(b)

Leathanach 178 de 386 (Co. Chorcaí, Co. Chiarraí, Co. Luimnigh, Co. Thiobraid Árann agus Co. Phort Láirge)
Page 178 of 386 (Co. Cork, Co. Kerry, Co. Limerick, Co. Tipperary and Co. Waterford)

LIMISTÉAR FAOI CHAOMHNÚ SPEISIALTA
SPECIAL AREA OF CONSERVATION

© Rannán Náisiúnta Mapála de Thailte Éireann. Gach ceart ar cosaint. Uimhir Ceadúnais CYAL50351092.
© National Mapping Division of Tailte Éireann . All rights reserved. Licence number CYAL50351092.
Córas Comhordanáidí: Trasteilgean Mercator na hÉireann / Co-ordinate System: Irish Transverse Mercator.

LCS na Dubhabhann (Corcaigh/Port Láirge) Blackwater River (Cork/Waterford) SAC

1:5000 O.S. TILE 5956a 178 of 386 Uimhir Bhileog Innéacs/ Index Sheet Number: 2

0 0.5km

Scála / Scale 1:7,500

SITE CODE 002170

Leagan / Version: 3.03

Arna chló an / Printed on: 24/10/2024

570000, 600000

571000, 600000

572000, 600000

570000, 599000

571000, 599000

572000, 599000

RENNY LOWER

BALLYDAGUE

Rialachán 4(1)(b) / Regulation 4(1)(b)

Leathanach 179 de 386 (Co. Chorcaí, Co. Chiarraí, Co. Luimnigh, Co. Thiobraid Árann agus Co. Phort Láirge)
Page 179 of 386 (Co. Cork, Co. Kerry, Co. Limerick, Co. Tipperary and Co. Waterford)

LIMISTÉAR FAOI CHAOMHNÚ SPEISIALTA
SPECIAL AREA OF CONSERVATION

© Rannán Náisiúnta Mapála de Thailte Éireann. Gach ceart ar cosaint. Uimhir Ceadúnais CYAL50351092.
© National Mapping Division of Tailte Éireann . All rights reserved. Licence number CYAL50351092.
Córas Comhordanáidí: Trasteilgean Mercator na hÉireann / Co-ordinate System: Irish Transverse Mercator.

LCS na Dubhabhann (Corcaigh/Port Láirge)
Blackwater River (Cork/Waterford) SAC

1:5000 O.S. TILE 5956b 179 of 386 Uimhir Bhileog Innéacs/ Index Sheet Number: 2

SITE CODE
002170

0 0.5km

Scála / Scale 1:7,500

Leagan / Version: 3.03

Arna chló an / Printed on: 24/10/2024

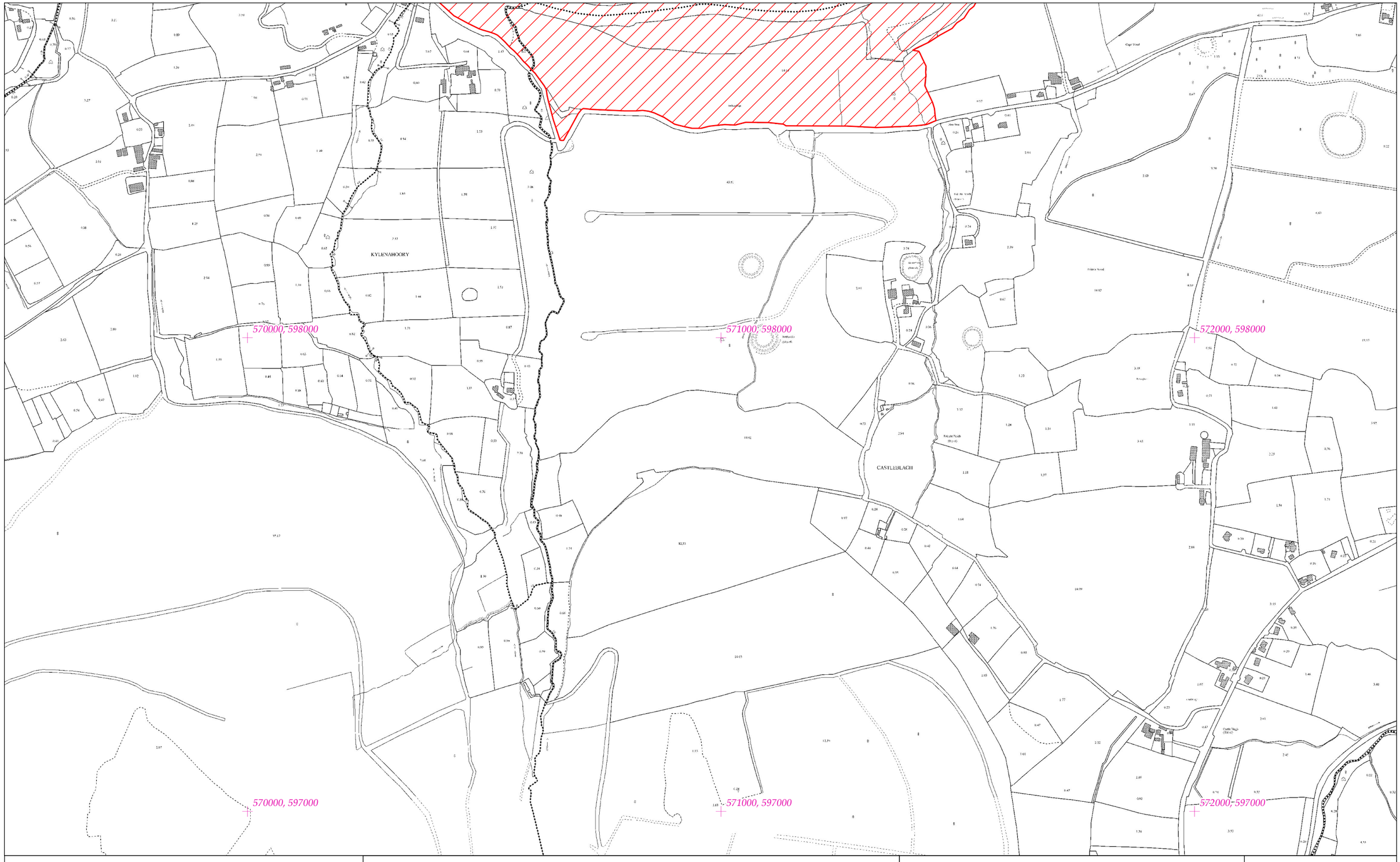

Rialachán 4(1)(b) / Regulation 4(1)(b)

Leathanach 180 de 386 (Co. Chorcaí, Co. Chiarraí, Co. Luimnigh, Co. Thiobraid Árann agus Co. Phort Láirge)
Page 180 of 386 (Co. Cork, Co. Kerry, Co. Limerick, Co. Tipperary and Co. Waterford)

LIMISTÉAR FAOI CHAOMHNÚ SPEISIALTA
SPECIAL AREA OF CONSERVATION

© Rannán Náisiúnta Mapála de Thailte Éireann. Gach ceart ar cosaint. Uimhir Ceadúnais CYAL50351092.
© National Mapping Division of Tailte Éireann . All rights reserved. Licence number CYAL50351092.
Córas Comhordanáidí: Trasteilgean Mercator na hÉireann / Co-ordinate System: Irish Transverse Mercator.

LCS na Dubhabhann (Corcaigh/Port Láirge) Blackwater River (Cork/Waterford) SAC

1:5000 O.S. TILE 5956d 180 of 386 Uimhir Bhileog Innéacs/ Index Sheet Number: 2

0 0.5km

Scála / Scale 1:7,500

SITE CODE 002170

Leagan / Version: 3.03

Arna chló an / Printed on: 24/10/2024

572000, 600000

573000, 600000

574000, 600000

572000, 599000

573000, 599000

574000, 599000

Ballyhooly

Rialachán 4(1)(b) / Regulation 4(1)(b)

Leathanach 181 de 386 (Co. Chorcaí, Co. Chiarraí, Co. Luimnigh, Co. Thiobraid Árann agus Co. Phort Láirge)
Page 181 of 386 (Co. Cork, Co. Kerry, Co. Limerick, Co. Tipperary and Co. Waterford)

LIMISTÉAR FAOI CHAOMHNÚ SPEISIALTA
SPECIAL AREA OF CONSERVATION

© Rannán Náisiúnta Mapála de Thailte Éireann. Gach ceart ar cosaint. Uimhir Ceadúnais CYAL50351092.
© National Mapping Division of Tailte Éireann . All rights reserved. Licence number CYAL50351092.
Córas Comhordanáidí: Trasteilgean Mercator na hÉireann / Co-ordinate System: Irish Transverse Mercator.

LCS na Dubhabhann (Corcaigh/Port Láirge)
Blackwater River (Cork/Waterford) SAC

1:5000 O.S. TILE 5957a 181 of 386 Uimhir Bhileog Innéacs/ Index Sheet Number: 2

0 0.5km

Scála / Scale 1:7,500

SITE CODE
002170

Leagan / Version: 3.03

Arna chló an / Printed on: 24/10/2024

574000, 600000

575000, 600000

576000, 600000

574000, 599000

575000, 599000

576000, 599000

KILLATHY

INCHINAPALLAS

Rialachán 4(1)(b) / Regulation 4(1)(b)

Leathanach 182 de 386 (Co. Chorcaí, Co. Chiarraí, Co. Luimnigh, Co. Thiobraid Árann agus Co. Phort Láirge)
Page 182 of 386 (Co. Cork, Co. Kerry, Co. Limerick, Co. Tipperary and Co. Waterford)

LIMISTÉAR FAOI CHAOMHNÚ SPEISIALTA
SPECIAL AREA OF CONSERVATION

LCS na Dubhabhann (Corcaigh/Port Láirge)
Blackwater River (Cork/Waterford) SAC

1:5000 O.S. TILE 5957b 182 of 386 Uimhir Bhileog Innéacs/ Index Sheet Number: 2

SITE CODE
002170

© Rannán Náisiúnta Mapála de Thailte Éireann. Gach ceart ar cosaint. Uimhir Ceadúnais CYAL50351092.
© National Mapping Division of Tailte Éireann . All rights reserved. Licence number CYAL50351092.
Córas Comhordanáidí: Trasteilgean Mercator na hÉireann / Co-ordinate System: Irish Transverse Mercator.

0 0.5km

Scála / Scale 1:7,500

Leagan / Version: 3.03

Arna chló an / Printed on: 24/10/2024

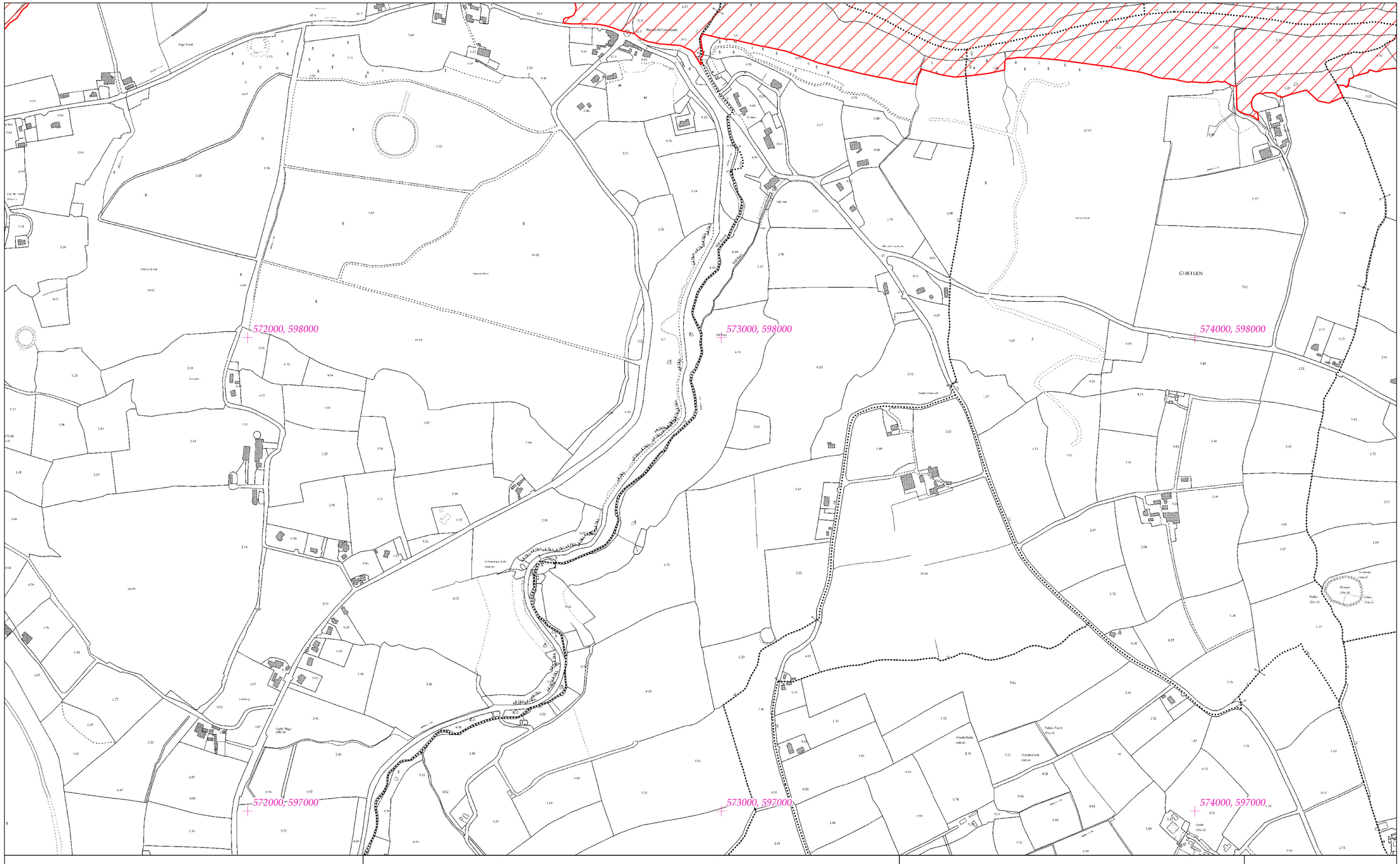

Rialachán 4(1)(b) / Regulation 4(1)(b)

Leathanach 183 de 386 (Co. Chorcaí, Co. Chiarraí, Co. Luimnigh, Co. Thiobraid Árann agus Co. Phort Láirge)
Page 183 of 386 (Co. Cork, Co. Kerry, Co. Limerick, Co. Tipperary and Co. Waterford)

LIMISTÉAR FAOI CHAOMHNÚ SPEISIALTA
SPECIAL AREA OF CONSERVATION

© Rannán Náisiúnta Mapála de Thailte Éireann. Gach ceart ar cosaint. Uimhir Ceadúnais CYAL50351092.
© National Mapping Division of Tailte Éireann . All rights reserved. Licence number CYAL50351092.
Córas Comhordanáidí: Trasteilgean Mercator na hÉireann / Co-ordinate System: Irish Transverse Mercator.

LCS na Dubhabhann (Corcaigh/Port Láirge) Blackwater River (Cork/Waterford) SAC

1:5000 O.S. TILE 5957c 183 of 386 Uimhir Bhileog Innéacs/ Index Sheet Number: 2

0 0.5km

Scála / Scale 1:7,500

SITE CODE 002170

Leagan / Version: 3.03

Arna chló an / Printed on: 24/10/2024

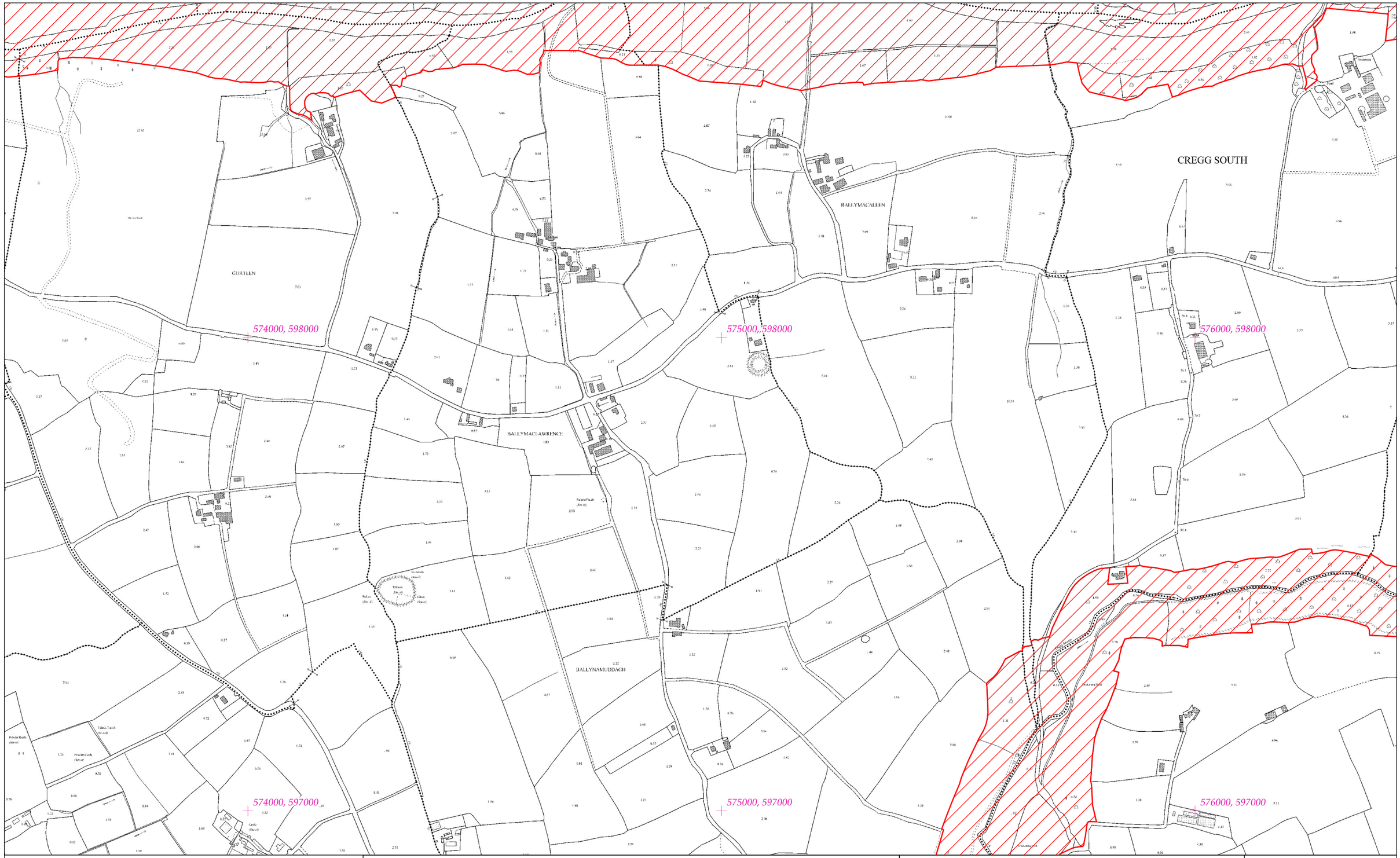

Rialachán 4(1)(b) / Regulation 4(1)(b)

Leathanach 184 de 386 (Co. Chorcaí, Co. Chiarraí, Co. Luimnigh, Co. Thiobraid Árann agus Co. Phort Láirge)
Page 184 of 386 (Co. Cork, Co. Kerry, Co. Limerick, Co. Tipperary and Co. Waterford)

LIMISTÉAR FAOI CHAOMHNÚ SPEISIALTA
SPECIAL AREA OF CONSERVATION

© Rannán Náisiúnta Mapála de Thailte Éireann. Gach ceart ar cosaint. Uimhir Ceadúnais CYAL50351092.
© National Mapping Division of Tailte Éireann . All rights reserved. Licence number CYAL50351092.
Córas Comhordanáidí: Trasteilgean Mercator na hÉireann / Co-ordinate System: Irish Transverse Mercator.

LCS na Dubhabhann (Corcaigh/Port Láirge)
Blackwater River (Cork/Waterford) SAC

1:5000 O.S. TILE 5957d 184 of 386 Uimhir Bhileog Innéacs/ Index Sheet Number: 2

0 0.5km

Scála / Scale 1:7,500

SITE CODE
002170

Leagan / Version: 3.03

Arna chló an / Printed on: 24/10/2024

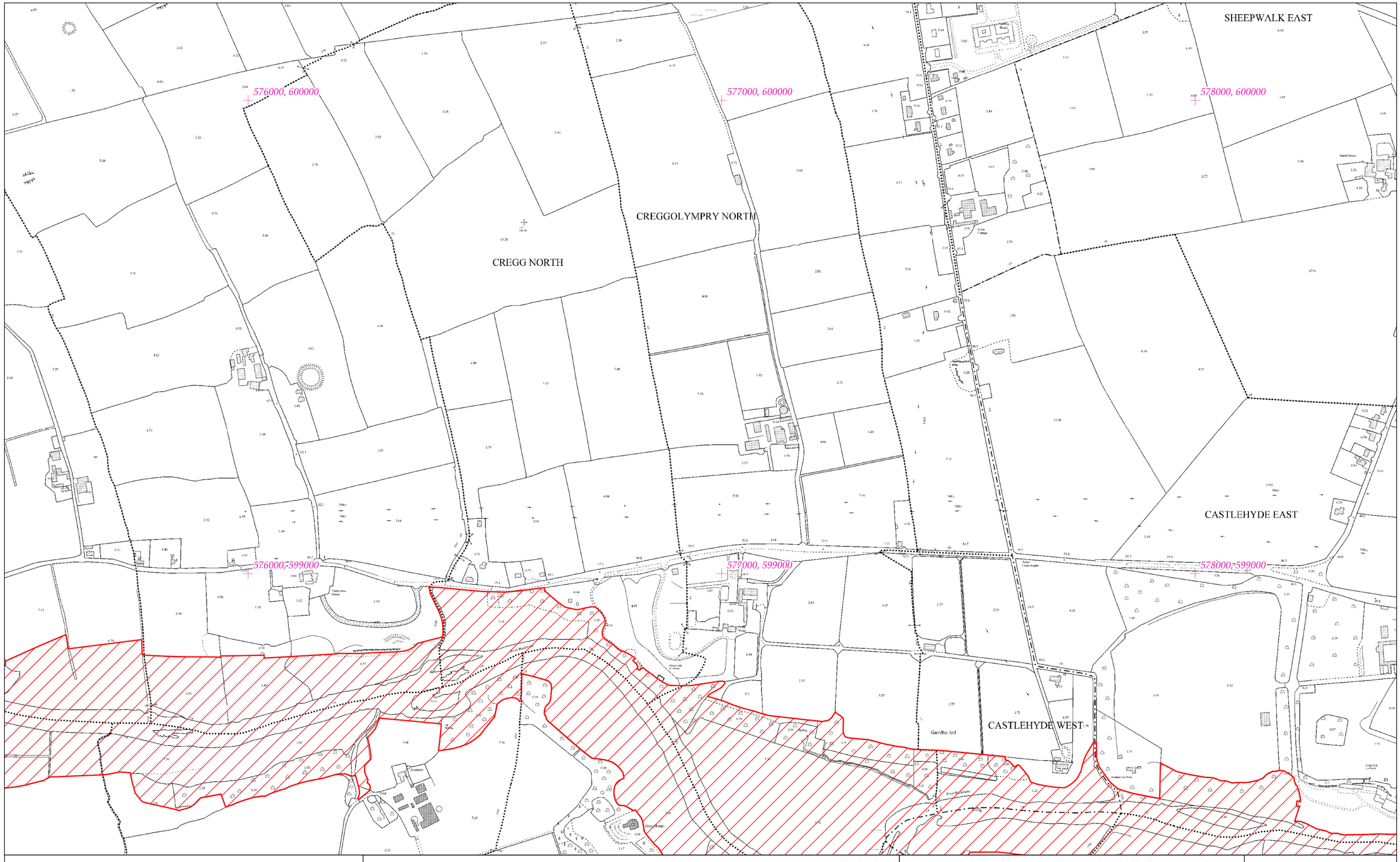

Rialachán 4(1)(b) / Regulation 4(1)(b)

Leathanach 185 de 386 (Co. Chorcaí, Co. Chiarraí, Co. Luimnigh, Co. Thiobraid Árann agus Co. Phort Láirge)
Page 185 of 386 (Co. Cork, Co. Kerry, Co. Limerick, Co. Tipperary and Co. Waterford)

LIMISTÉAR FAOI CHAOMHNÚ SPEISIALTA
SPECIAL AREA OF CONSERVATION

© Rannán Náisiúnta Mapála de Thailte Éireann. Gach ceart ar cosaint. Uimhir Ceadúnais CYAL50351092.
© National Mapping Division of Tailte Éireann . All rights reserved. Licence number CYAL50351092.
Córas Comhordanáidí: Trasteilgean Mercator na hÉireann / Co-ordinate System: Irish Transverse Mercator.

LCS na Dubhabhann (Corcaigh/Port Láirge)
Blackwater River (Cork/Waterford) SAC

1:5000 O.S. TILE 5958a 185 of 386 Uimhir Bhileog Innéacs/ Index Sheet Number: 2

0 0.5km

Scála / Scale 1:7,500

SITE CODE
002170

Leagan / Version: 3.03

Arna chló an / Printed on: 24/10/2024

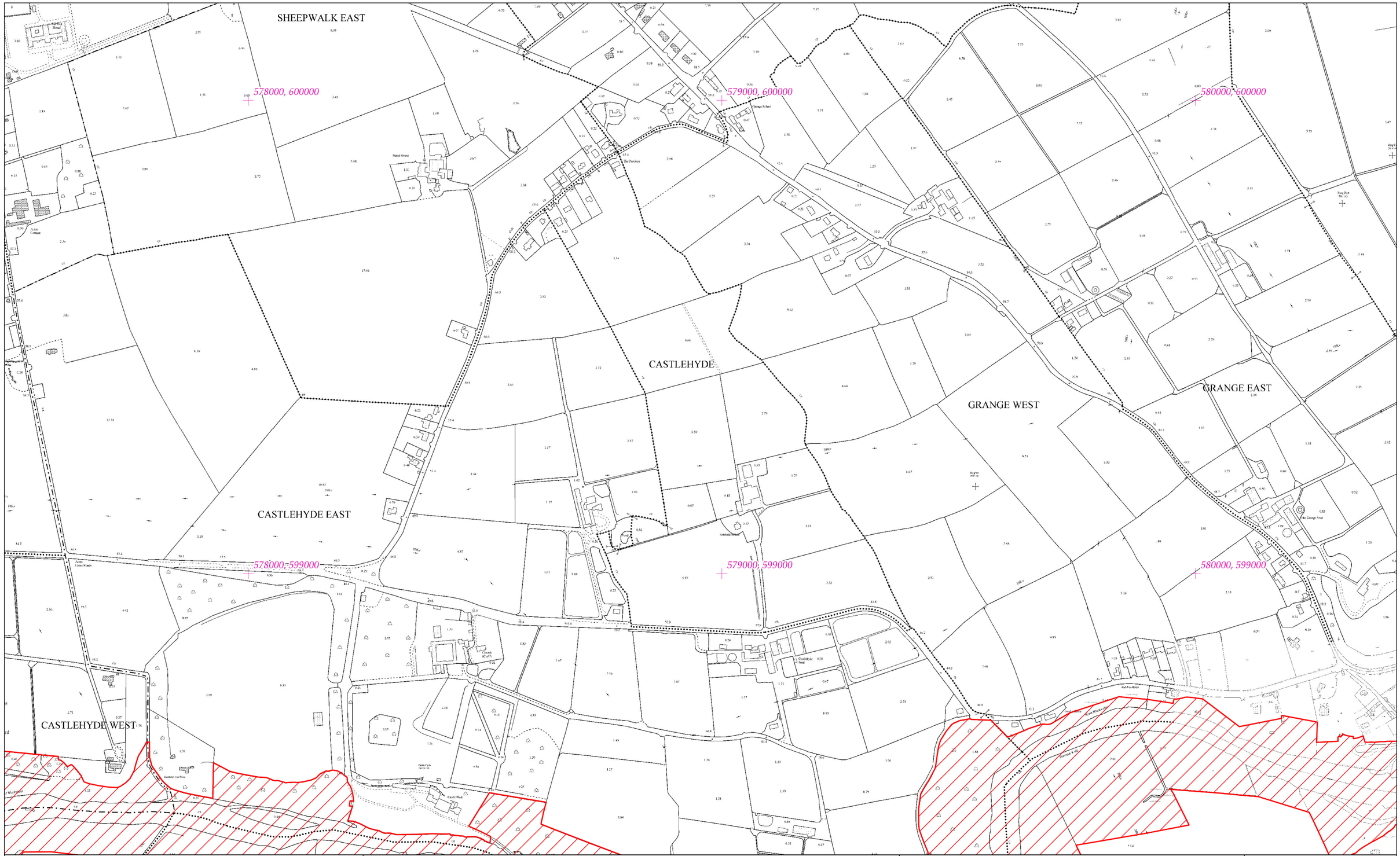

Rialachán 4(1)(b) / Regulation 4(1)(b)

Leathanach 186 de 386 (Co. Chorcaí, Co. Chiarraí, Co. Luimnigh, Co. Thiobraid Árann agus Co. Phort Láirge)
Page 186 of 386 (Co. Cork, Co. Kerry, Co. Limerick, Co. Tipperary and Co. Waterford)

LIMISTÉAR FAOI CHAOMHNÚ SPEISIALTA
SPECIAL AREA OF CONSERVATION

© Rannán Náisiúnta Mapála de Thailte Éireann. Gach ceart ar cosaint. Uimhir Ceadúnais CYAL50351092.
© National Mapping Division of Tailte Éireann . All rights reserved. Licence number CYAL50351092.
Córas Comhordanáidí: Trasteilgean Mercator na hÉireann / Co-ordinate System: Irish Transverse Mercator.

LCS na Dubhabhann (Corcaigh/Port Láirge)
Blackwater River (Cork/Waterford) SAC

1:5000 O.S. TILE 5958b 186 of 386 Uimhir Bhileog Innéacs/ Index Sheet Number: 2

0 0.5km

Scála / Scale 1:7,500

SITE CODE
002170

Leagan / Version: 3.03

Arna chló an / Printed on: 24/10/2024

CREGG SOUTH

CREGGOLYMPRY SOUTH

CASTLEHYDE WEST

DEER PARK

COOLROE

576000, 598000

577000, 598000

578000, 598000

576000, 597000

577000, 597000

578000, 597000

Rialachán 4(1)(b) / Regulation 4(1)(b)

Leathanach 187 de 386 (Co. Chorcaí, Co. Chiarraí, Co. Luimnigh, Co. Thiobraid Árann agus Co. Phort Láirge)
Page 187 of 386 (Co. Cork, Co. Kerry, Co. Limerick, Co. Tipperary and Co. Waterford)

LIMISTÉAR FAOI CHAOMHNÚ SPEISIALTA
SPECIAL AREA OF CONSERVATION

© Rannán Náisiúnta Mapála de Thailte Éireann. Gach ceart ar cosaint. Uimhir Ceadúnais CYAL50351092.
© National Mapping Division of Tailte Éireann . All rights reserved. Licence number CYAL50351092.
Córas Comhordanáidí: Trasteilgean Mercator na hÉireann / Co-ordinate System: Irish Transverse Mercator.

LCS na Dubhabhann (Corcaigh/Port Láirge)
Blackwater River (Cork/Waterford) SAC

1:5000 O.S. TILE 5958c 187 of 386 Uimhir Bhileog Innéacs/ Index Sheet Number: 2

0 0.5km

Scála / Scale 1:7,500

SITE CODE
002170

Leagan / Version: 3.03

Arna chló an / Printed on: 24/10/2024

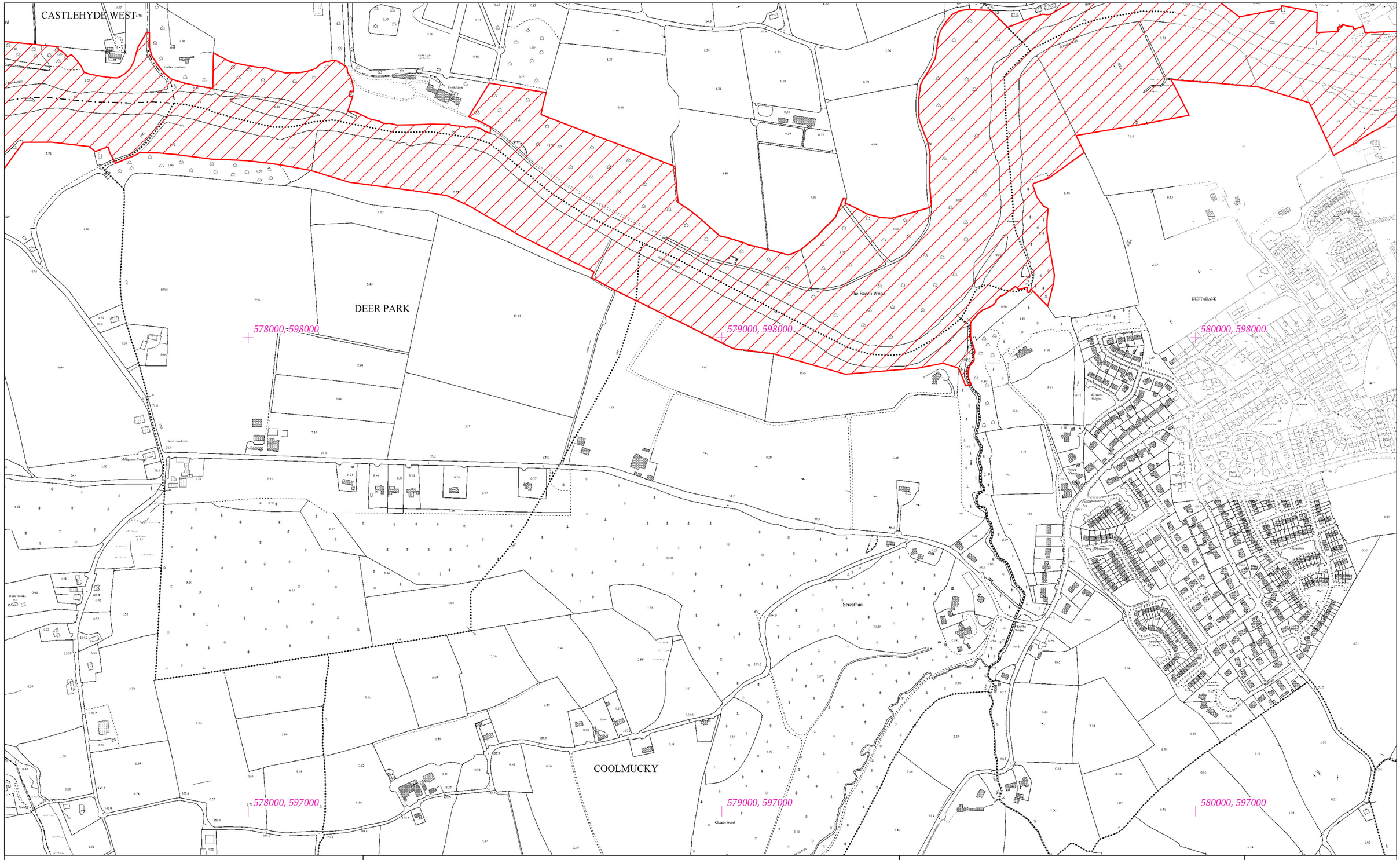

Rialachán 4(1)(b) / Regulation 4(1)(b)

Leathanach 188 de 386 (Co. Chorcaí, Co. Chiarraí, Co. Luimnigh, Co. Thiobraid Árann agus Co. Phort Láirge)
Page 188 of 386 (Co. Cork, Co. Kerry, Co. Limerick, Co. Tipperary and Co. Waterford)

LIMISTÉAR FAOI CHAOMHNÚ SPEISIALTA
SPECIAL AREA OF CONSERVATION

© Rannán Náisiúnta Mapála de Thailte Éireann. Gach ceart ar cosaint. Uimhir Ceadúnais CYAL50351092.
© National Mapping Division of Tailte Éireann . All rights reserved. Licence number CYAL50351092.
Córas Comhordanáidí: Trasteilgean Mercator na hÉireann / Co-ordinate System: Irish Transverse Mercator.

LCS na Dubhabhann (Corcaigh/Port Láirge)
Blackwater River (Cork/Waterford) SAC

1:5000 O.S. TILE 5958d 188 of 386 Uimhir Bhileog Innéacs/ Index Sheet Number: 2

0 0.5km

Scála / Scale 1:7,500

SITE CODE
002170

Leagan / Version: 3.03

Arna chló an / Printed on: 24/10/2024

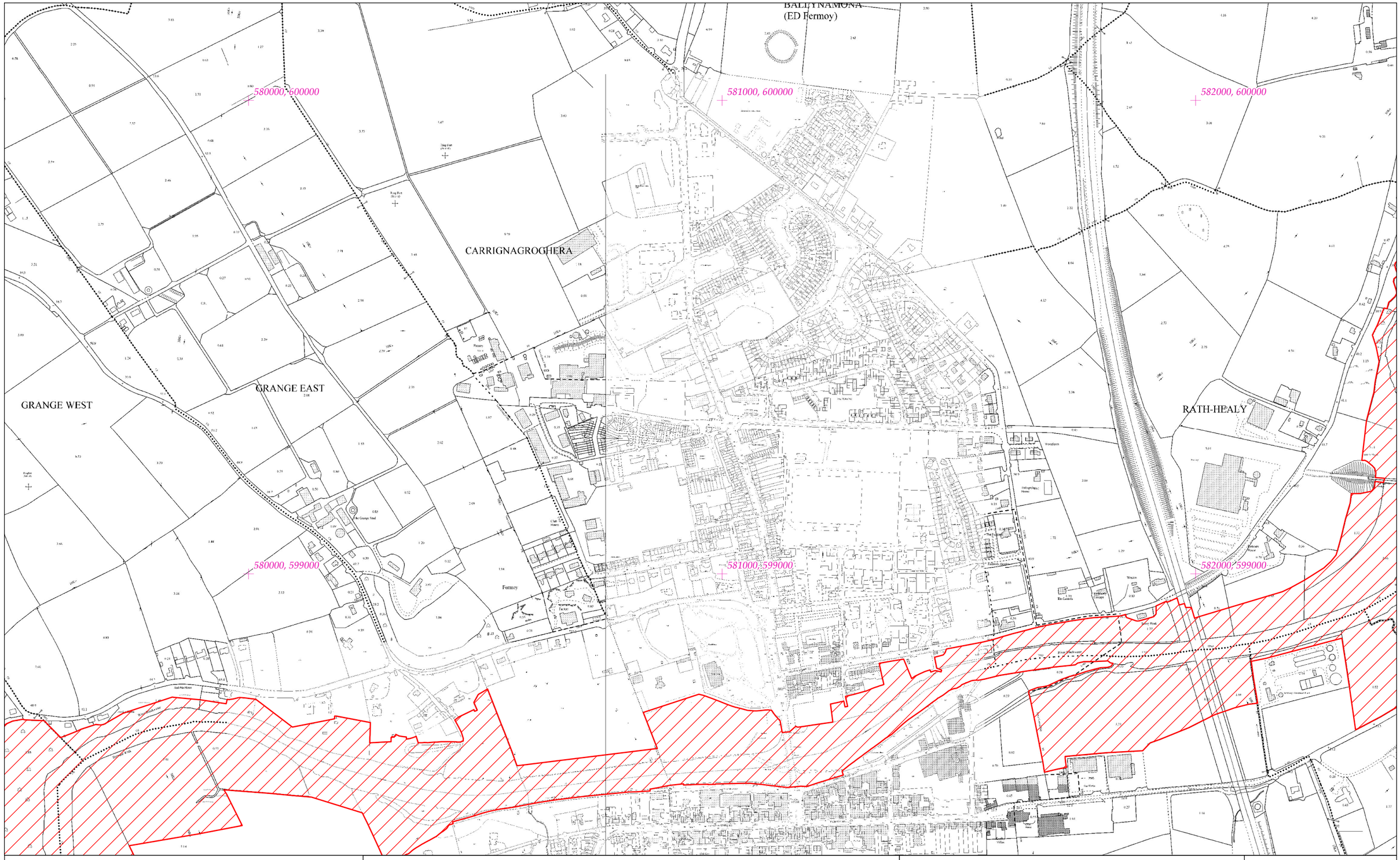

Rialachán 4(1)(b) / Regulation 4(1)(b)

Leathanach 189 de 386 (Co. Chorcaí, Co. Chiarraí, Co. Luimnigh, Co. Thiobraid Árann agus Co. Phort Láirge)
Page 189 of 386 (Co. Cork, Co. Kerry, Co. Limerick, Co. Tipperary and Co. Waterford)

LIMISTÉAR FAOI CHAOMHNÚ SPEISIALTA
SPECIAL AREA OF CONSERVATION

© Rannán Náisiúnta Mapála de Thailte Éireann. Gach ceart ar cosaint. Uimhir Ceadúnais CYAL50351092.
© National Mapping Division of Tailte Éireann . All rights reserved. Licence number CYAL50351092.
Córas Comhordanáidí: Trasteilgean Mercator na hÉireann / Co-ordinate System: Irish Transverse Mercator.

LCS na Dubhabhann (Corcaigh/Port Láirge)
Blackwater River (Cork/Waterford) SAC

1:5000 O.S. TILE 5959a 189 of 386 Uimhir Bhileog Innéacs/ Index Sheet Number: 2

0 0.5km

Scála / Scale 1:7,500

SITE CODE
002170

Leagan / Version: 3.03

Arna chló an / Printed on: 24/10/2024

582000, 600000

583000, 600000

584000, 600000

RATH-HEALY

GEARAGH

CARRIGATOORTANE

BETTYVILLE

CARRIGABRICK

582000, 599000

583000, 599000

584000, 599000

Rialachán 4(1)(b) / Regulation 4(1)(b)

Leathanach 190 de 386 (Co. Chorcaí, Co. Chiarraí, Co. Luimnigh, Co. Thiobraid Árann agus Co. Phort Láirge)
Page 190 of 386 (Co. Cork, Co. Kerry, Co. Limerick, Co. Tipperary and Co. Waterford)

LIMISTÉAR FAOI CHAOMHNÚ SPEISIALTA
SPECIAL AREA OF CONSERVATION

LCS na Dubhabhann (Corcaigh/Port Láirge)
Blackwater River (Cork/Waterford) SAC

1:5000 O.S. TILE 5959b 190 of 386 Uimhir Bhileog Innéacs/ Index Sheet Number: 2

SITE CODE
002170

© Rannán Náisiúnta Mapála de Thailte Éireann. Gach ceart ar cosaint. Uimhir Ceadúnais CYAL50351092.
© National Mapping Division of Tailte Éireann . All rights reserved. Licence number CYAL50351092.
Córas Comhordanáidí: Trasteilgean Mercator na hÉireann / Co-ordinate System: Irish Transverse Mercator.

0 0.5km

Scála / Scale 1:7,500

Leagan / Version: 3.03

Arna chló an / Printed on: 24/10/2024

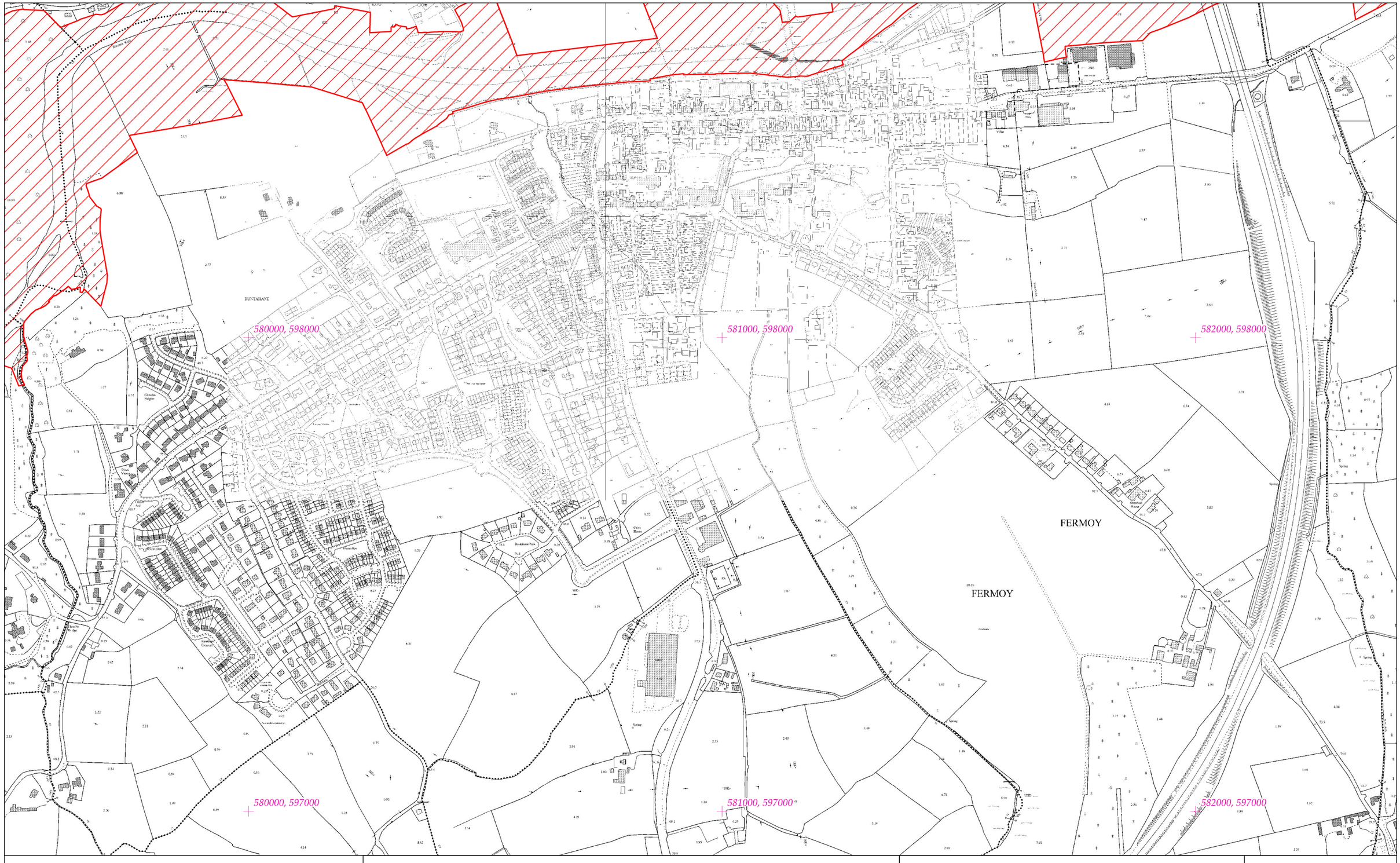

Rialachán 4(1)(b) / Regulation 4(1)(b)

Leathanach 191 de 386 (Co. Chorcaí, Co. Chiarraí, Co. Luimnigh, Co. Thiobraid Árann agus Co. Phort Láirge)
Page 191 of 386 (Co. Cork, Co. Kerry, Co. Limerick, Co. Tipperary and Co. Waterford)

LIMISTÉAR FAOI CHAOMHNÚ SPEISIALTA
SPECIAL AREA OF CONSERVATION

© Rannán Náisiúnta Mapála de Thailte Éireann. Gach ceart ar cosaint. Uimhir Ceadúnais CYAL50351092.
© National Mapping Division of Tailte Éireann . All rights reserved. Licence number CYAL50351092.
Córas Comhordanáidí: Trasteilgean Mercator na hÉireann / Co-ordinate System: Irish Transverse Mercator.

LCS na Dubhabhann (Corcaigh/Port Láirge)
Blackwater River (Cork/Waterford) SAC

1:5000 O.S. TILE 5959c 191 of 386 Uimhir Bhileog Innéacs/ Index Sheet Number: 2

0 0.5km

Scála / Scale 1:7,500

SITE CODE
002170

Leagan / Version: 3.03

Arna chló an / Printed on: 24/10/2024

584000, 600000

585000, 600000

586000, 600000

CARRIGATOORTANE

BETTYVILLE

CLONDULANE NORTH

Careysville Island

CAREYSVILLE

584000, 599000

585000, 599000

586000, 599000

Clondulane

CLONDULANE SOUTH

BAWNAGILLOGH

Rialachán 4(1)(b) / Regulation 4(1)(b)

Leathanach 192 de 386 (Co. Chorcaí, Co. Chiarraí, Co. Luimnigh, Co. Thiobraid Árann agus Co. Phort Láirge)
Page 192 of 386 (Co. Cork, Co. Kerry, Co. Limerick, Co. Tipperary and Co. Waterford)

LIMISTÉAR FAOI CHAOMHNÚ SPEISIALTA
SPECIAL AREA OF CONSERVATION

© Rannán Náisiúnta Mapála de Thailte Éireann. Gach ceart ar cosaint. Uimhir Ceadúnais CYAL50351092.
© National Mapping Division of Tailte Éireann . All rights reserved. Licence number CYAL50351092.
Córas Comhordanáidí: Trasteilgean Mercator na hÉireann / Co-ordinate System: Irish Transverse Mercator.

LCS na Dubhabhann (Corcaigh/Port Láirge)
Blackwater River (Cork/Waterford) SAC

1:5000 O.S. TILE 5960a 192 of 386 Uimhir Bhileog Innéacs/ Index Sheet Number: 2

0 0.5km

Scála / Scale 1:7,500

SITE CODE
002170

Leagan / Version: 3.03

Arna chló an / Printed on: 24/10/2024

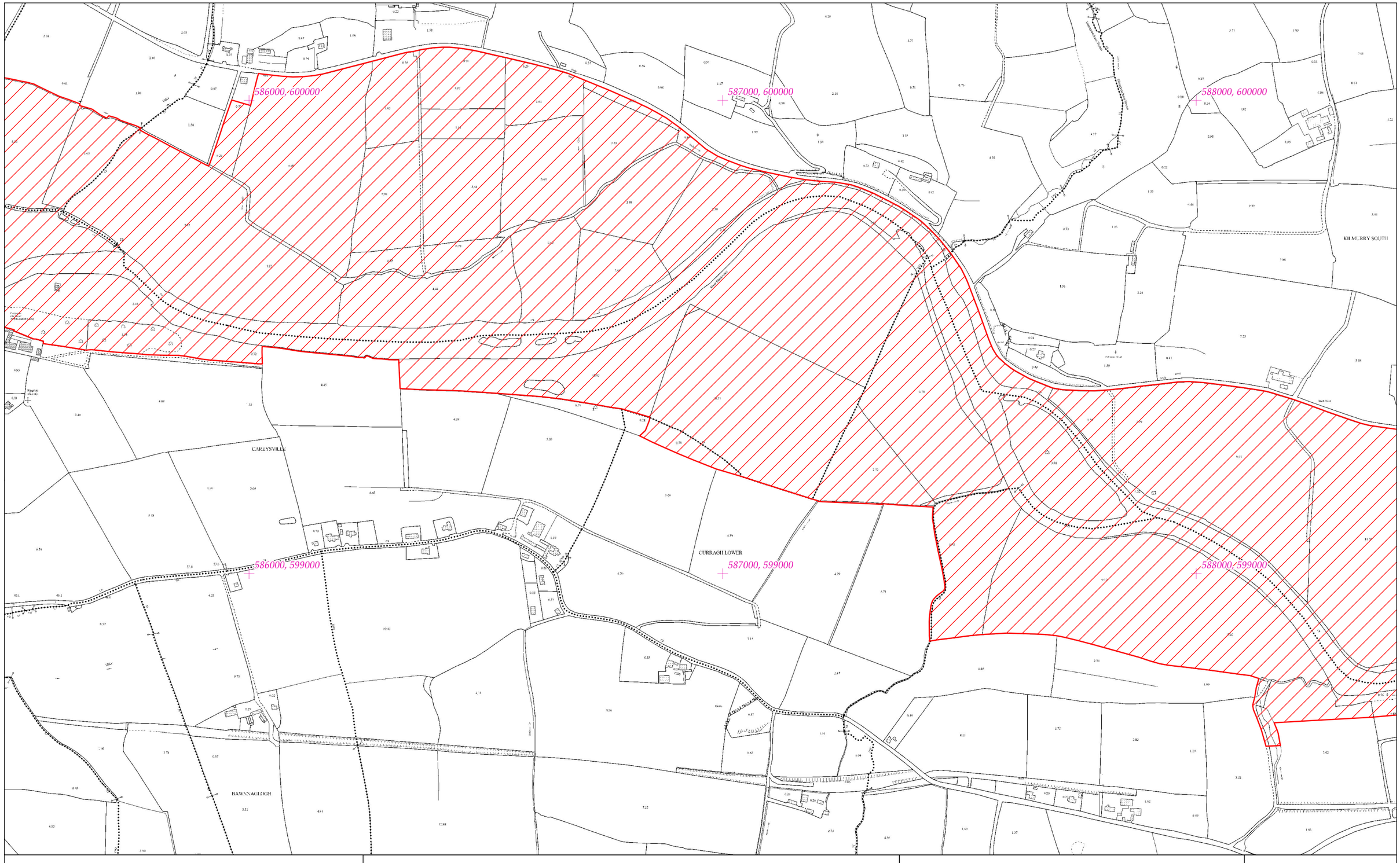

Rialachán 4(1)(b) / Regulation 4(1)(b)

Leathanach 193 de 386 (Co. Chorcaí, Co. Chiarraí, Co. Luimnigh, Co. Thiobraid Árann agus Co. Phort Láirge)
Page 193 of 386 (Co. Cork, Co. Kerry, Co. Limerick, Co. Tipperary and Co. Waterford)

LIMISTÉAR FAOI CHAOMHNÚ SPEISIALTA
SPECIAL AREA OF CONSERVATION

© Rannán Náisiúnta Mapála de Thailte Éireann. Gach ceart ar cosaint. Uimhir Ceadúnais CYAL50351092.
© National Mapping Division of Tailte Éireann . All rights reserved. Licence number CYAL50351092.
Córas Comhordanáidí: Trasteilgean Mercator na hÉireann / Co-ordinate System: Irish Transverse Mercator.

LCS na Dubhabhann (Corcaigh/Port Láirge)
Blackwater River (Cork/Waterford) SAC

1:5000 O.S. TILE 5960b 193 of 386 Uimhir Bhileog Innéacs/ Index Sheet Number: 2

0 0.5km

Scála / Scale 1:7,500

SITE CODE
002170

Leagan / Version: 3.03

Arna chló an / Printed on: 24/10/2024

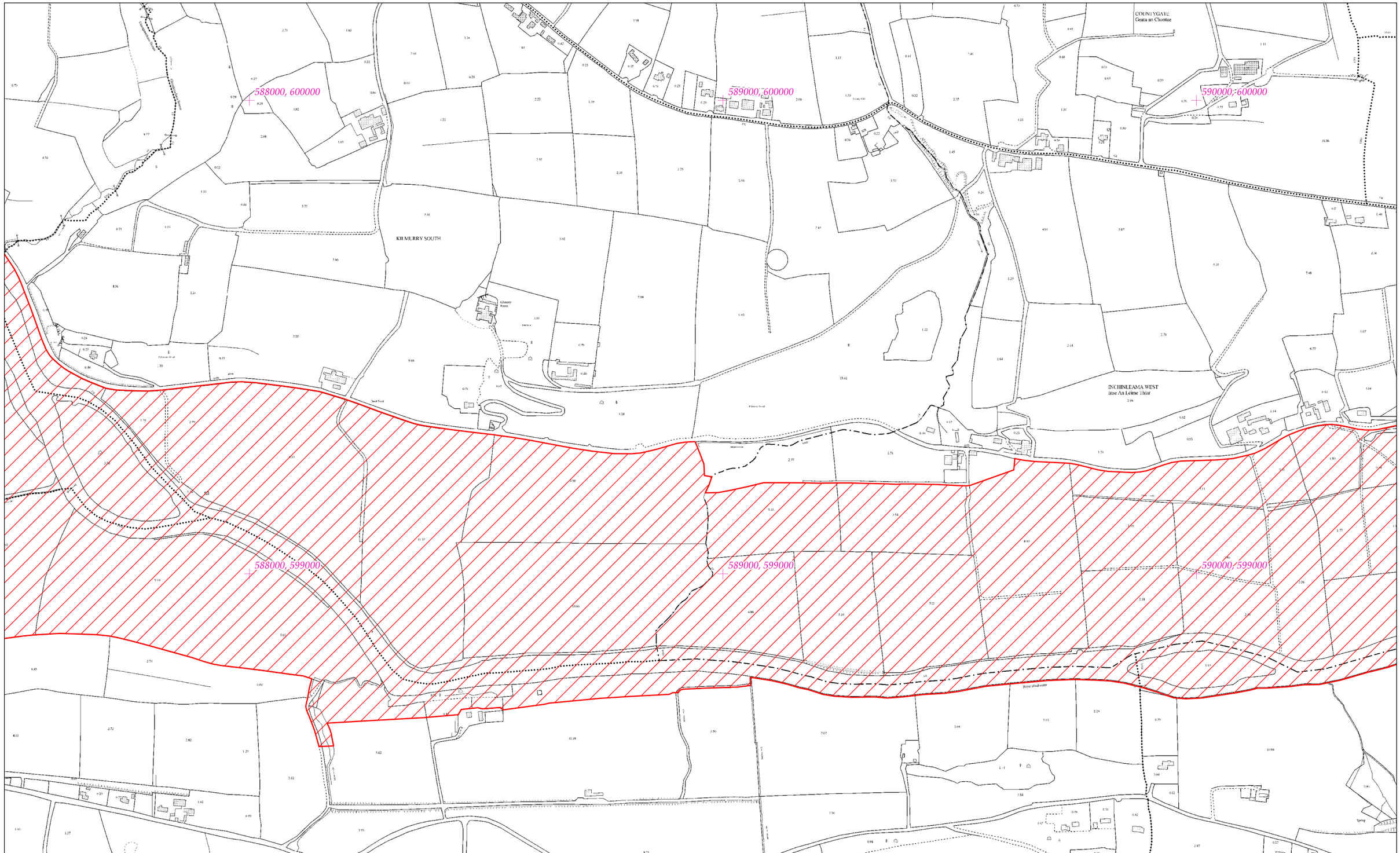

Rialachán 4(1)(b) / Regulation 4(1)(b)

Leathanach 194 de 386 (Co. Chorcaí, Co. Chiarraí, Co. Luimnigh, Co. Thiobraid Árann agus Co. Phort Láirge)
Page 194 of 386 (Co. Cork, Co. Kerry, Co. Limerick, Co. Tipperary and Co. Waterford)

LIMISTÉAR FAOI CHAOMHNÚ SPEISIALTA
SPECIAL AREA OF CONSERVATION

LCS na Dubhabhann (Corcaigh/Port Láirge)
Blackwater River (Cork/Waterford) SAC

1:5000 O.S. TILE 5961a 194 of 386 Uimhir Bhileog Innéacs/ Index Sheet Number: 2

SITE CODE
002170

© Rannán Náisiúnta Mapála de Thailte Éireann. Gach ceart ar cosaint. Uimhir Ceadúnais CYAL50351092.
© National Mapping Division of Tailte Éireann . All rights reserved. Licence number CYAL50351092.
Córas Comhordanáidí: Trasteilgean Mercator na hÉireann / Co-ordinate System: Irish Transverse Mercator.

0 0.5km

Scála / Scale 1:7,500

Leagan / Version: 3.03

Arna chló an / Printed on: 24/10/2024

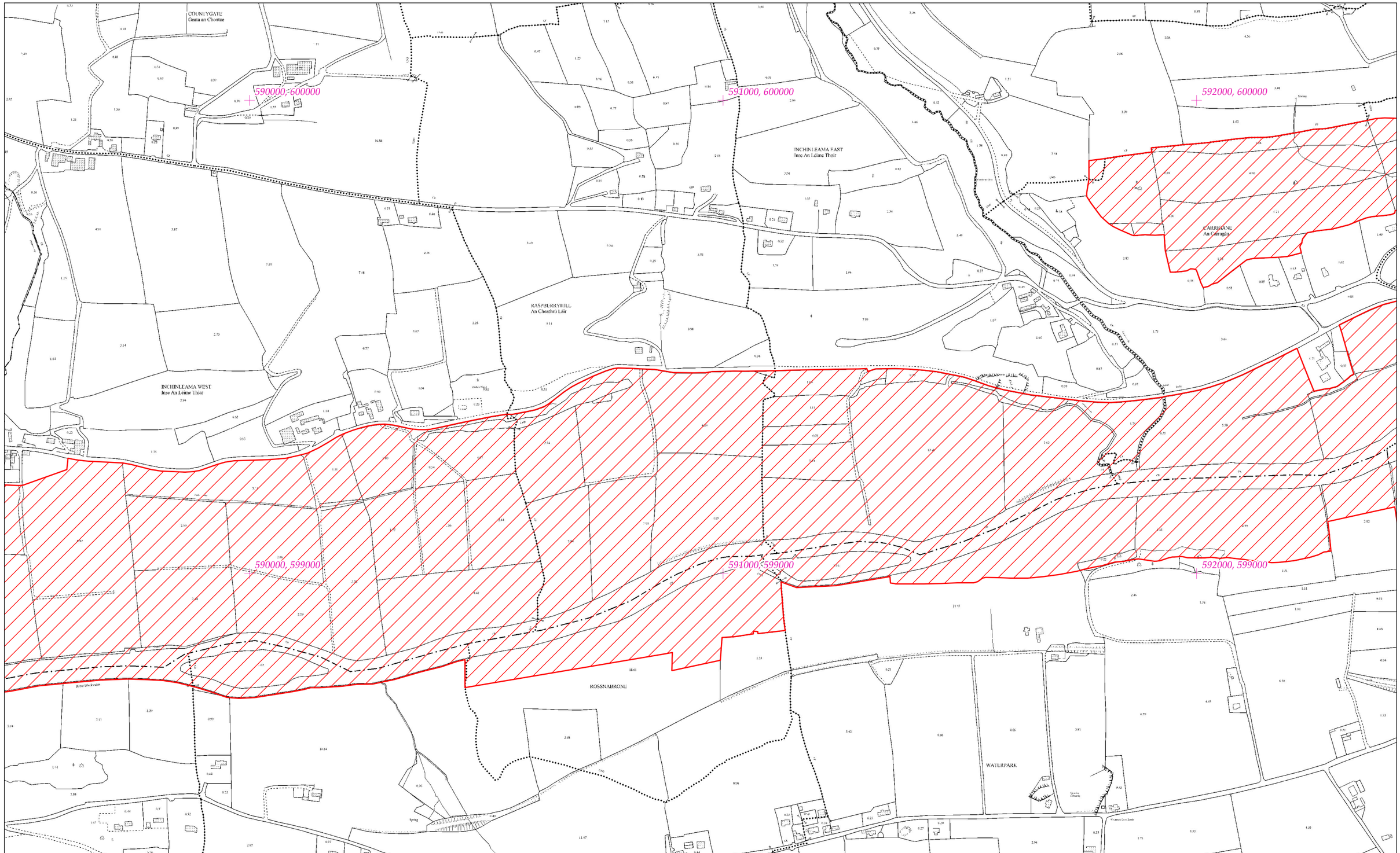

Rialachán 4(1)(b) / Regulation 4(1)(b)

Leathanach 195 de 386 (Co. Chorcaí, Co. Chiarraí, Co. Luimnigh, Co. Thiobraid Árann agus Co. Phort Láirge)
Page 195 of 386 (Co. Cork, Co. Kerry, Co. Limerick, Co. Tipperary and Co. Waterford)

LIMISTÉAR FAOI CHAOMHNÚ SPEISIALTA
SPECIAL AREA OF CONSERVATION

© Rannán Náisiúnta Mapála de Thailte Éireann. Gach ceart ar cosaint. Uimhir Ceadúnais CYAL50351092.
© National Mapping Division of Tailte Éireann . All rights reserved. Licence number CYAL50351092.
Córas Comhordanáidí: Trasteilgean Mercator na hÉireann / Co-ordinate System: Irish Transverse Mercator.

LCS na Dubhabhann (Corcaigh/Port Láirge)
Blackwater River (Cork/Waterford) SAC

1:5000 O.S. TILE 5961b 195 of 386 Uimhir Bhileog Innéacs/ Index Sheet Number: 3

0 0.5km

Scála / Scale 1:7,500

SITE CODE
002170

Leagan / Version: 3.03

Arna chló an / Printed on: 24/10/2024

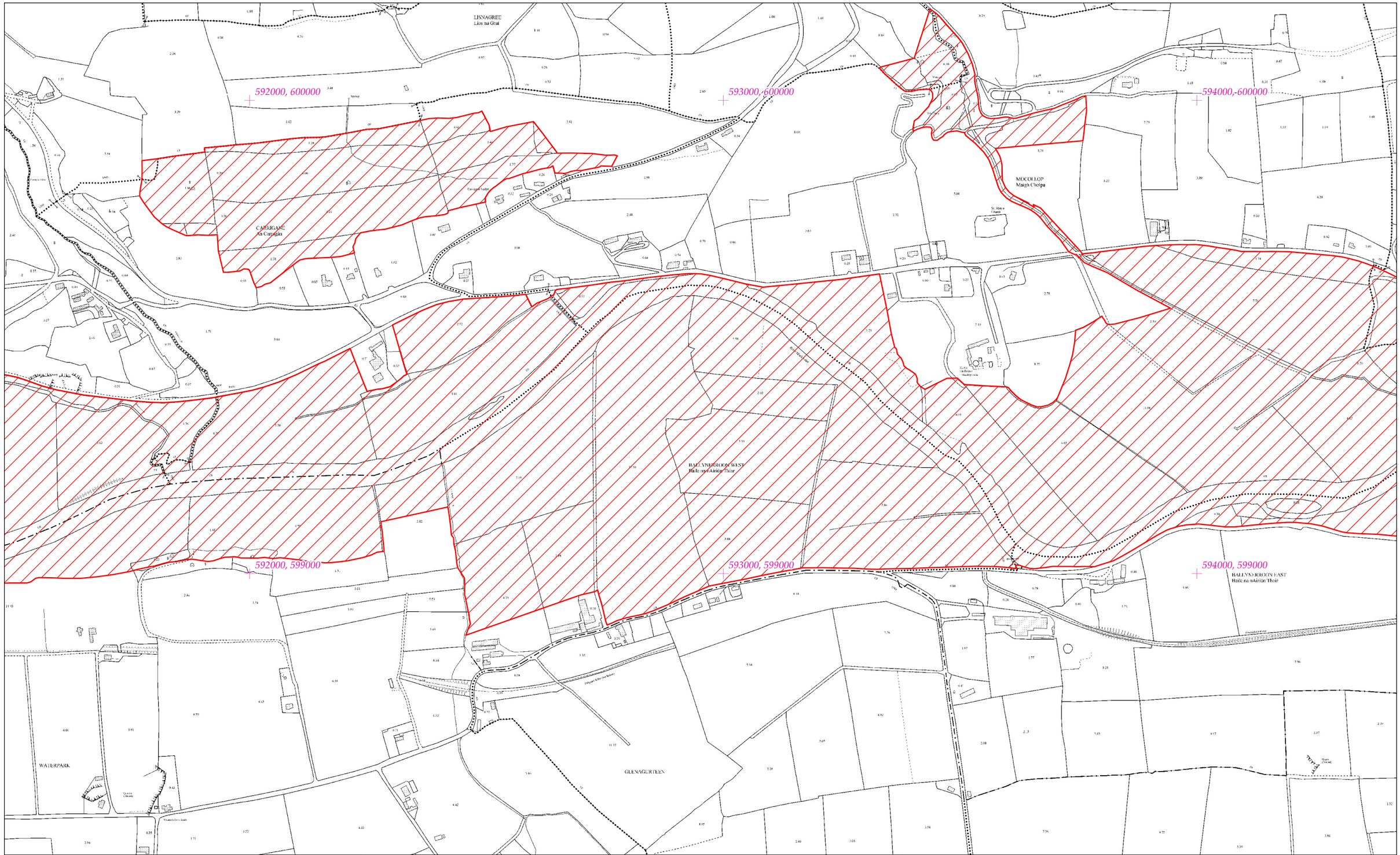

Rialachán 4(1)(b) / Regulation 4(1)(b)

Leathanach 196 de 386 (Co. Chorcaí, Co. Chiarraí, Co. Luimnigh, Co. Thiobraid Árann agus Co. Phort Láirge)
Page 196 of 386 (Co. Cork, Co. Kerry, Co. Limerick, Co. Tipperary and Co. Waterford)

LIMISTÉAR FAOI CHAOMHNÚ SPEISIALTA
SPECIAL AREA OF CONSERVATION

LCS na Dubhabhann (Corcaigh/Port Láirge)
Blackwater River (Cork/Waterford) SAC

1:5000 O.S. TILE 5962a 196 of 386 Uimhir Bhileog Innéacs/ Index Sheet Number: 3

SITE CODE
002170

© Rannán Náisiúnta Mapála de Thailte Éireann. Gach ceart ar cosaint. Uimhir Ceadúnais CYAL50351092.
© National Mapping Division of Tailte Éireann . All rights reserved. Licence number CYAL50351092.
Córas Comhordanáidí: Trasteilgean Mercator na hÉireann / Co-ordinate System: Irish Transverse Mercator.

0 0.5km
Scála / Scale 1:7,500

Leagan / Version: 3.03

Arna chló an / Printed on: 24/10/2024

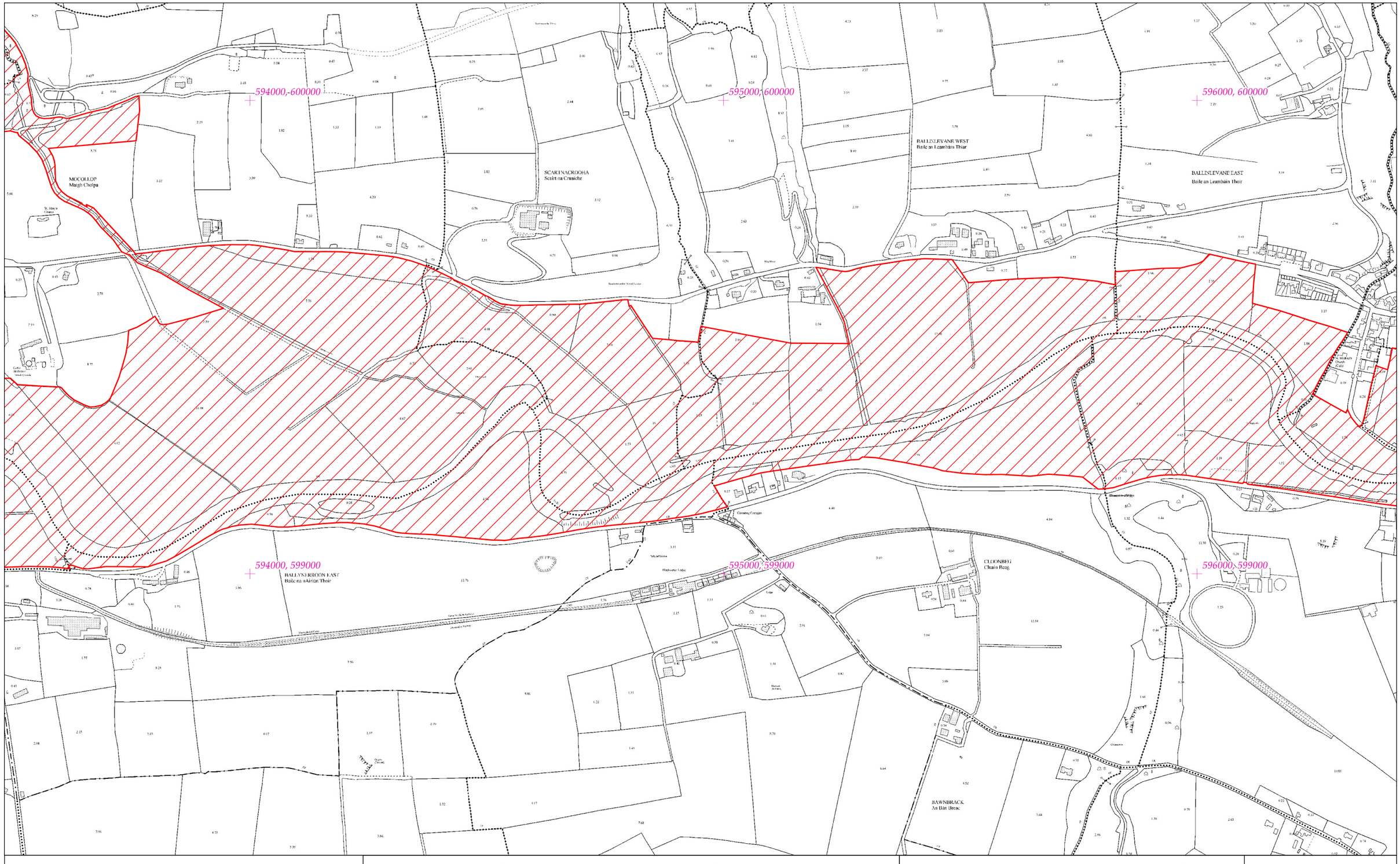
594000,-600000
595000,-600000
596000, 600000
MOCOLLOP
Maigh Cholpa
SCARTNACROOHA
Scairt na Cruaiche
BALLINLEVANE WEST
Baile an Leamháin Thiar
BALLINLEVANE EAST
Baile an Leamháin Thoir
St. Mary's Church
Cnoc an Ifrinn
Mound
Cemetery
Crossing Cottages
Blossom Bridge
Ballinlevane Church (C.of.I.)
Graveyard
Manual Set Gate
Quarry
Old Quarry
Manhole
Pump
Tank
Slurry Tank
Silo
Shed
Glasshouse
Greenhouse
Pond
Weir
Bridge
Footbridge
Ford
Fence
Hedge
Wall
Stream
River
Track
Road
Boundary
Contour
Spot Height
Trig Point
Benchmark
Electricity Pole
Telegraph Pole
Overhead Line
Underground Cable
Gate
Stile
Footpath
Public Road
Private Road
Building
Ruin
Tree
Scrub
Rough Grazing
Improved Grazing
Arable
Woodland
Coniferous
Deciduous
Mixed
Felled
Young Trees
Orchard
Garden
Yard
Farmyard
Slurry Pit
Manure Heap
Silage Pit
Hay Shed
Cattle Shed
Milking Parlour
Dairy
Piggery
Poultry House
Barn
Store
Workshop
Garage
Caravan
Mobile Home
Tent
Camping
Picnic Area
Viewpoint
Information
Parking
Toilet
Shop
Restaurant
Pub
Hotel
Guesthouse
Hostel
Youth Hostel
Bed and Breakfast
Self Catering
Holiday Home
Apartment
Flat
Office
Factory
Industrial Estate
Business Park
Retail Park
Shopping Centre
Supermarket
Convenience Store
Petrol Station
Car Park
Coach Park
Lorry Park
Bus Stop
Train Station
Tram Stop
Ferry Terminal
Airport
Heliport
Helipad
Runway
Taxiway
Apron
Hangar
Control Tower
Terminal
Baggage Reclaim
Check-in
Departures
Arrivals
Gate
Boarding Gate
Security
Customs
Immigration
Duty Free
Lounge
Toilets
Shops
Restaurants
Cafes
Bars
Hotels
Car Hire
Taxi
Bus
Train
Tram
Ferry
Helicopter
Aeroplane
Glider
Balloon
Parachute
Hang Glider
Paraglider
Microlight
Kite
Model Aeroplane
Model Boat
Model Car
Model Train
Model Helicopter
Model Rocket
Model Glider
Model Balloon
Model Parachute
Model Hang Glider
Model Paraglider
Model Microlight
Model

596000, 600000

597000, 600000

598000, 600000

596000, 599000

597000, 599000

598000, 599000

BALLINLEVANE EAST
Baile an Leamhain Thoir

BALLYDUFF
An Baile Dubh

GARRISON
An Garraston

GAIRHA
An Gairthadh

KNOCKAUN
An Crocán

CLOONBEG
Cluain Beag

BALLYDUFF LOWER
An Baile Dubh Íochtarach

BALLYGALLY WEST
Baile na gCaladh Thiar

GLEN BEG
An Gleann Beag

Rialachán 4(1)(b) / Regulation 4(1)(b)

Leathanach 198 de 386 (Co. Chorcaí, Co. Chiarraí, Co. Luimnigh, Co. Thiobraid Árann agus Co. Phort Láirge)
Page 198 of 386 (Co. Cork, Co. Kerry, Co. Limerick, Co. Tipperary and Co. Waterford)

LIMISTÉAR FAOI CHAOMHNÚ SPEISIALTA
SPECIAL AREA OF CONSERVATION

© Rannán Náisiúnta Mapála de Thailte Éireann. Gach ceart ar cosaint. Uimhir Ceadúnais CYAL50351092.
© National Mapping Division of Tailte Éireann . All rights reserved. Licence number CYAL50351092.
Córas Comhordanáidí: Trasteilgean Mercator na hÉireann / Co-ordinate System: Irish Transverse Mercator.

LCS na Dubhabhann (Corcaigh/Port Láirge)
Blackwater River (Cork/Waterford) SAC

1:5000 O.S. TILE 5963a 198 of 386 Uimhir Bhileog Innéacs/ Index Sheet Number: 3

SITE CODE
002170

0 0.5km

Scála / Scale 1:7,500

Leagan / Version: 3.03

Arna chló an / Printed on: 24/10/2024

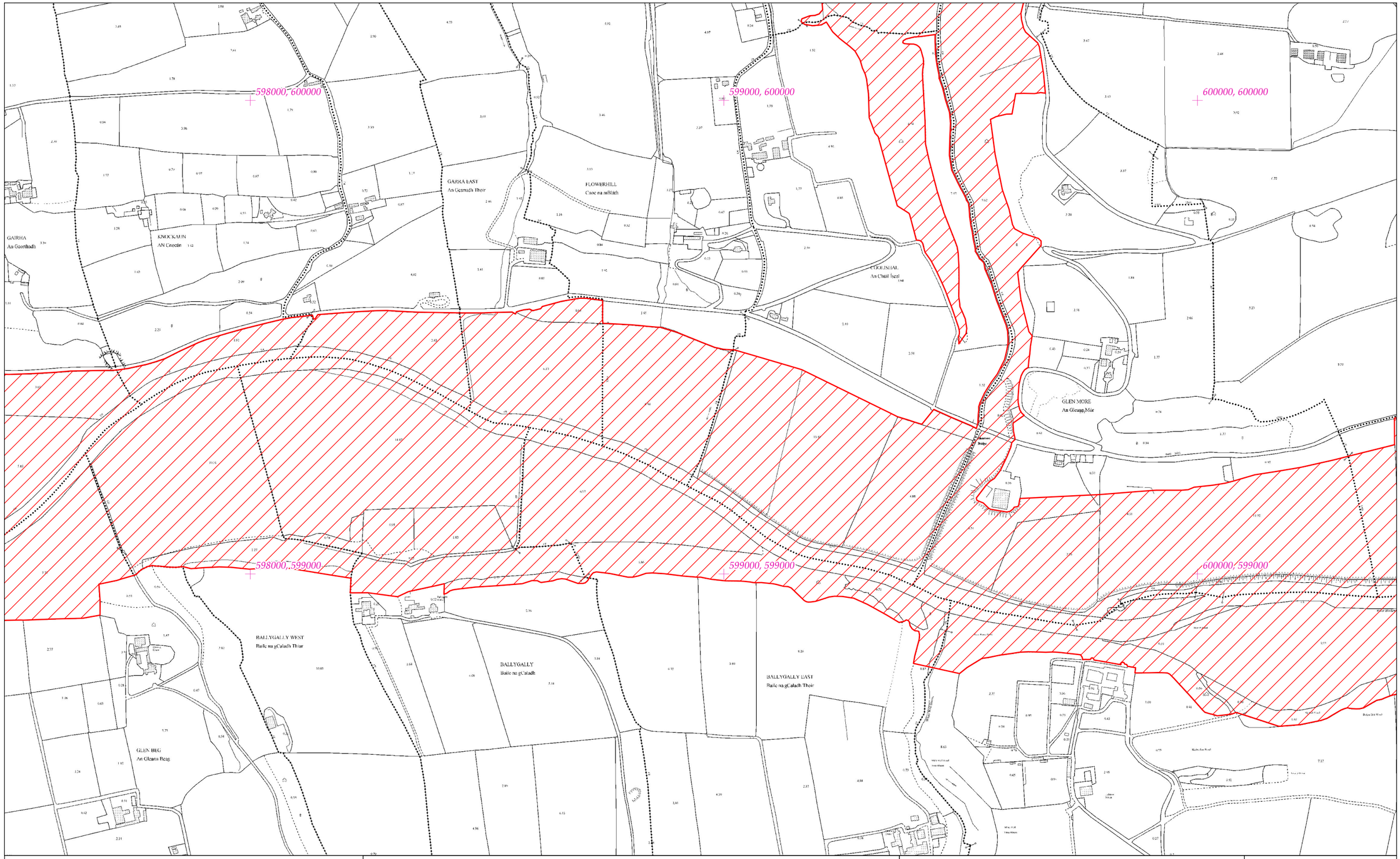

Rialachán 4(1)(b) / Regulation 4(1)(b)

Leathanach 199 de 386 (Co. Chorcaí, Co. Chiarraí, Co. Luimnigh, Co. Thiobraid Árann agus Co. Phort Láirge)
Page 199 of 386 (Co. Cork, Co. Kerry, Co. Limerick, Co. Tipperary and Co. Waterford)

LIMISTÉAR FAOI CHAOMHNÚ SPEISIALTA
SPECIAL AREA OF CONSERVATION

© Rannán Náisiúnta Mapála de Thailte Éireann. Gach ceart ar cosaint. Uimhir Ceadúnais CYAL50351092.
© National Mapping Division of Tailte Éireann . All rights reserved. Licence number CYAL50351092.
Córas Comhordanáidí: Trasteilgean Mercator na hÉireann / Co-ordinate System: Irish Transverse Mercator.

LCS na Dubhabhann (Corcaigh/Port Láirge) Blackwater River (Cork/Waterford) SAC

1:5000 O.S. TILE 5963b 199 of 386 Uimhir Bhileog Innéacs/ Index Sheet Number: 3

0 0.5km

Scála / Scale 1:7,500

SITE CODE 002170

Leagan / Version: 3.03

Arna chló an / Printed on: 24/10/2024

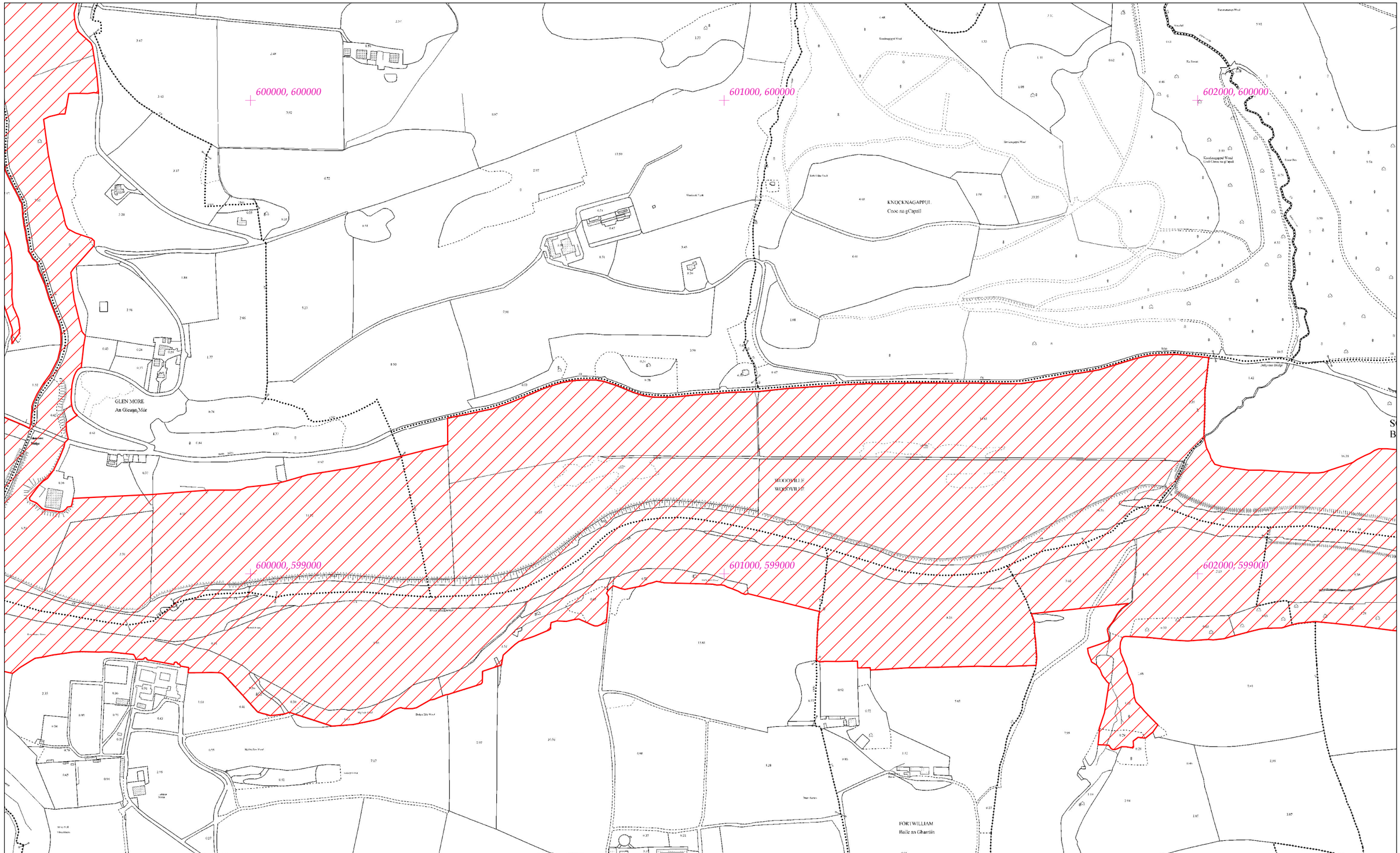

Rialachán 4(1)(b) / Regulation 4(1)(b)

Leathanach 200 de 386 (Co. Chorcaí, Co. Chiarraí, Co. Luimnigh, Co. Thiobraid Árann agus Co. Phort Láirge)
Page 200 of 386 (Co. Cork, Co. Kerry, Co. Limerick, Co. Tipperary and Co. Waterford)

LIMISTÉAR FAOI CHAOMHNÚ SPEISIALTA
SPECIAL AREA OF CONSERVATION

© Rannán Náisiúnta Mapála de Thailte Éireann. Gach ceart ar cosaint. Uimhir Ceadúnais CYAL50351092.
© National Mapping Division of Tailte Éireann . All rights reserved. Licence number CYAL50351092.
Córas Comhordanáidí: Trasteilgean Mercator na hÉireann / Co-ordinate System: Irish Transverse Mercator.

LCS na Dubhabhann (Corcaigh/Port Láirge) Blackwater River (Cork/Waterford) SAC

1:5000 O.S. TILE 5964a 200 of 386 Uimhir Bhileog Innéacs/ Index Sheet Number: 3

0 0.5km

Scála / Scale 1:7,500

SITE CODE 002170

Leagan / Version: 3.03

Arna chló an / Printed on: 24/10/2024

602000, 600000

603000, 600000

604000, 600000

BARRANAMANOGE
Barr na mBánóg

BALLYIN LOWER
Baile Fhinn Íochtarach

SOUTHPARK
Baile Uí Mhaonaigh

602000, 599000

603000, 599000

604000, 599000

CASTLELANDS
Ceathrú an Chaisleáin

GLENMORRISHMEEN
Gleann Mhuiris Mhín

Rialachán 4(1)(b) / Regulation 4(1)(b)

Leathanach 201 de 386 (Co. Chorcaí, Co. Chiarraí, Co. Luimnigh, Co. Thiobraid Árann agus Co. Phort Láirge)
Page 201 of 386 (Co. Cork, Co. Kerry, Co. Limerick, Co. Tipperary and Co. Waterford)

LIMISTÉAR FAOI CHAOMHNÚ SPEISIALTA
SPECIAL AREA OF CONSERVATION

© Rannán Náisiúnta Mapála de Thailte Éireann. Gach ceart ar cosaint. Uimhir Ceadúnais CYAL50351092.
© National Mapping Division of Tailte Éireann . All rights reserved. Licence number CYAL50351092.
Córas Comhordanáidí: Trasteilgean Mercator na hÉireann / Co-ordinate System: Irish Transverse Mercator.

LCS na Dubhabhann (Corcaigh/Port Láirge)
Blackwater River (Cork/Waterford) SAC

1:5000 O.S. TILE 5964b 201 of 386 Uimhir Bhileog Innéacs/ Index Sheet Number: 3

SITE CODE
002170

0 0.5km

Scála / Scale 1:7,500

Leagan / Version: 3.03

Arna chló an / Printed on: 24/10/2024

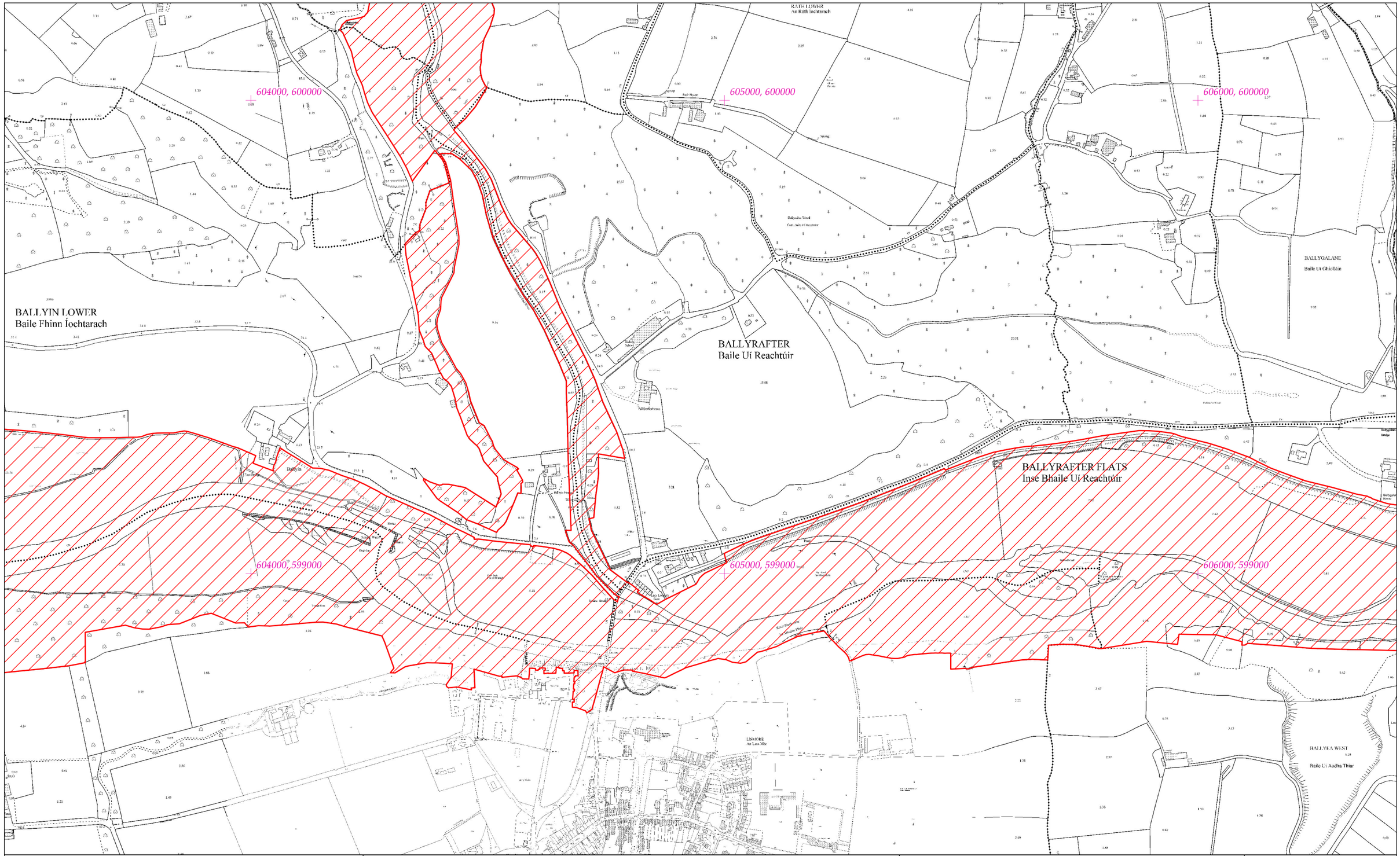

Rialachán 4(1)(b) / Regulation 4(1)(b)

Leathanach 202 de 386 (Co. Chorcaí, Co. Chiarraí, Co. Luimnigh, Co. Thiobraid Árann agus Co. Phort Láirge)
Page 202 of 386 (Co. Cork, Co. Kerry, Co. Limerick, Co. Tipperary and Co. Waterford)

LIMISTÉAR FAOI CHAOMHNÚ SPEISIALTA
SPECIAL AREA OF CONSERVATION

© Rannán Náisiúnta Mapála de Thailte Éireann. Gach ceart ar cosaint. Uimhir Ceadúnais CYAL50351092.
© National Mapping Division of Tailte Éireann . All rights reserved. Licence number CYAL50351092.
Córas Comhordanáidí: Trasteilgean Mercator na hÉireann / Co-ordinate System: Irish Transverse Mercator.

LCS na Dubhabhann (Corcaigh/Port Láirge)
Blackwater River (Cork/Waterford) SAC

1:5000 O.S. TILE 5965a 202 of 386 Uimhir Bhileog Innéacs/ Index Sheet Number: 3

SITE CODE
002170

0 0.5km

Scála / Scale 1:7,500

Leagan / Version: 3.03

Arna chló an / Printed on: 24/10/2024

606000, 600000

607000, 600000

608000, 600000

BALLYGALANE
Baile Uí Ghiolláin

MONAMAN LOWER
Móin na mBan Íochtarach

BALLYNADEIGH
Baile na dTadhg

BALLYRAFTER FLATS
Inse Bhaile Uí Reachtúir

606000, 599000

607000, 599000

608000, 599000

BALLYEA WEST
Baile Uí Aodha Thiar

BALLYEA EAST
Baile Uí Aodha Thoir

KILDREE WEST
Cill Bhrí Thiar

Rialachán 4(1)(b) / Regulation 4(1)(b)

Leathanach 203 de 386 (Co. Chorcaí, Co. Chiarraí, Co. Luimnigh, Co. Thiobraid Árann agus Co. Phort Láirge)
Page 203 of 386 (Co. Cork, Co. Kerry, Co. Limerick, Co. Tipperary and Co. Waterford)

LIMISTÉAR FAOI CHAOMHNÚ SPEISIALTA
SPECIAL AREA OF CONSERVATION

© Rannán Náisiúnta Mapála de Thailte Éireann. Gach ceart ar cosaint. Uimhir Ceadúnais CYAL50351092.
© National Mapping Division of Tailte Éireann . All rights reserved. Licence number CYAL50351092.
Córas Comhordanáidí: Trasteilgean Mercator na hÉireann / Co-ordinate System: Irish Transverse Mercator.

LCS na Dubhabhann (Corcaigh/Port Láirge)
Blackwater River (Cork/Waterford) SAC

1:5000 O.S. TILE 5965b 203 of 386 Uimhir Bhileog Innéacs/ Index Sheet Number: 3

0 0.5km

Scála / Scale 1:7,500

SITE CODE
002170

Leagan / Version: 3.03

Arna chló an / Printed on: 24/10/2024

608000, 600000

609000, 600000

610000, 600000

CAPPOQUIN
Ceapach Choinn

KILBREE EAST
Cill Bhrí Thoir

608000, 599000

609000, 599000

610000, 599000

KILBREE WEST
Cill Bhrí Thiar

LITTLEBRIDGE INCHES

Rialachán 4(1)(b) / Regulation 4(1)(b)

Leathanach 204 de 386 (Co. Chorcaí, Co. Chiarraí, Co. Luimnigh, Co. Thiobraid Árann agus Co. Phort Láirge)
Page 204 of 386 (Co. Cork, Co. Kerry, Co. Limerick, Co. Tipperary and Co. Waterford)

LIMISTÉAR FAOI CHAOMHNÚ SPEISIALTA
SPECIAL AREA OF CONSERVATION

© Rannán Náisiúnta Mapála de Thailte Éireann. Gach ceart ar cosaint. Uimhir Ceadúnais CYAL50351092.
© National Mapping Division of Tailte Éireann . All rights reserved. Licence number CYAL50351092.
Córas Comhordanáidí: Trasteilgean Mercator na hÉireann / Co-ordinate System: Irish Transverse Mercator.

LCS na Dubhabhann (Corcaigh/Port Láirge)
Blackwater River (Cork/Waterford) SAC

1:5000 O.S. TILE 5966a 204 of 386 Uimhir Bhileog Innéacs/ Index Sheet Number: 3

0 0.5km

Scála / Scale 1:7,500

SITE CODE
002170

Leagan / Version: 3.03

Arna chló an / Printed on: 24/10/2024

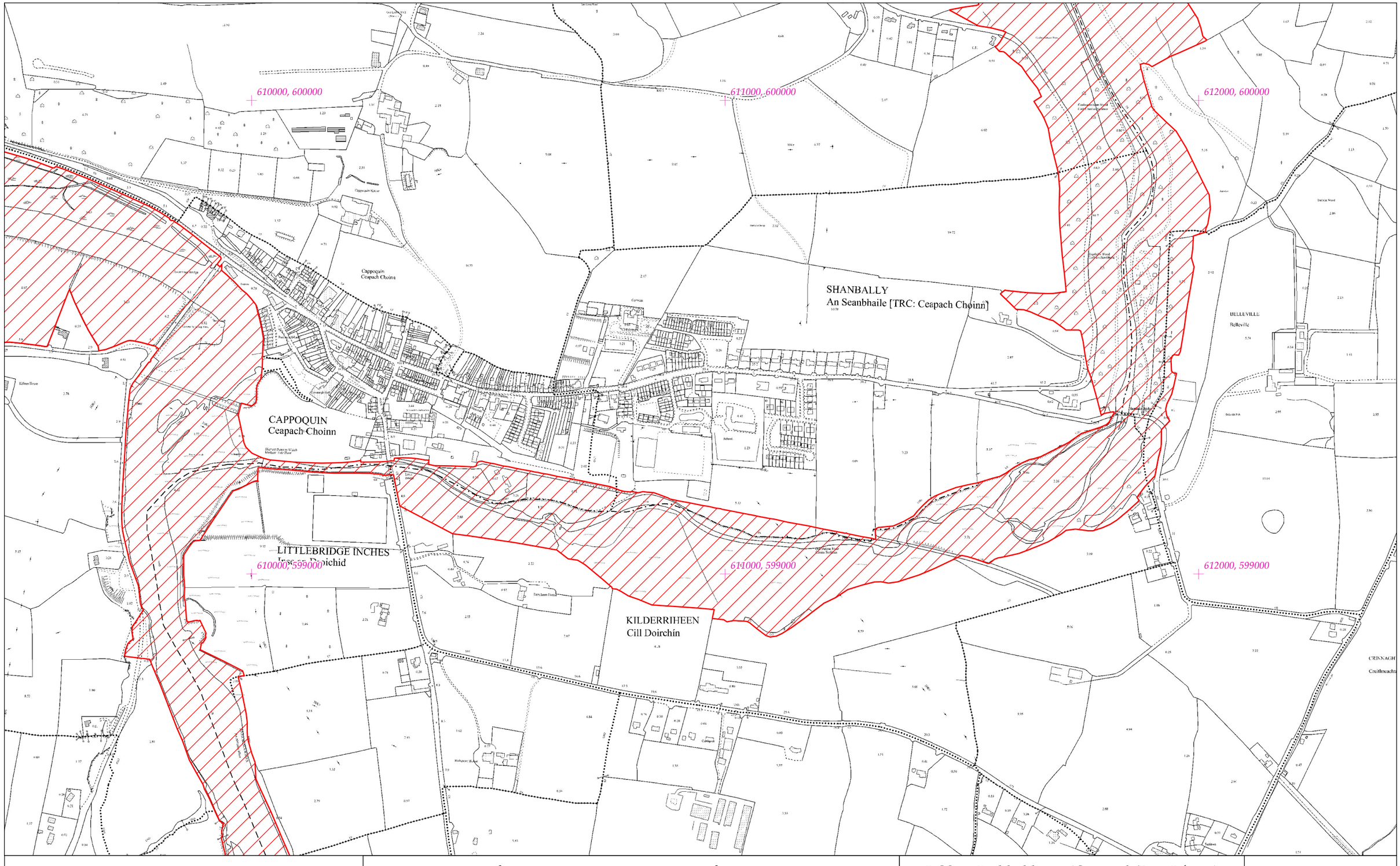

Rialachán 4(1)(b) / Regulation 4(1)(b)

Leathanach 205 de 386 (Co. Chorcaí, Co. Chiarraí, Co. Luimnigh, Co. Thiobraid Árann agus Co. Phort Láirge)
Page 205 of 386 (Co. Cork, Co. Kerry, Co. Limerick, Co. Tipperary and Co. Waterford)

LIMISTÉAR FAOI CHAOMHNÚ SPEISIALTA
SPECIAL AREA OF CONSERVATION

© Rannán Náisiúnta Mapála de Thailte Éireann. Gach ceart ar cosaint. Uimhir Ceadúnais CYAL50351092.
© National Mapping Division of Tailte Éireann . All rights reserved. Licence number CYAL50351092.
Córas Comhordanáidí: Trasteilgean Mercator na hÉireann / Co-ordinate System: Irish Transverse Mercator.

LCS na Dubhabhann (Corcaigh/Port Láirge) Blackwater River (Cork/Waterford) SAC

1:5000 O.S. TILE 5966b 205 of 386 Uimhir Bhileog Innéacs/ Index Sheet Number: 3

0 0.5km

Scála / Scale 1:7,500

SITE CODE 002170

Leagan / Version: 3.03

Arna chló an / Printed on: 24/10/2024

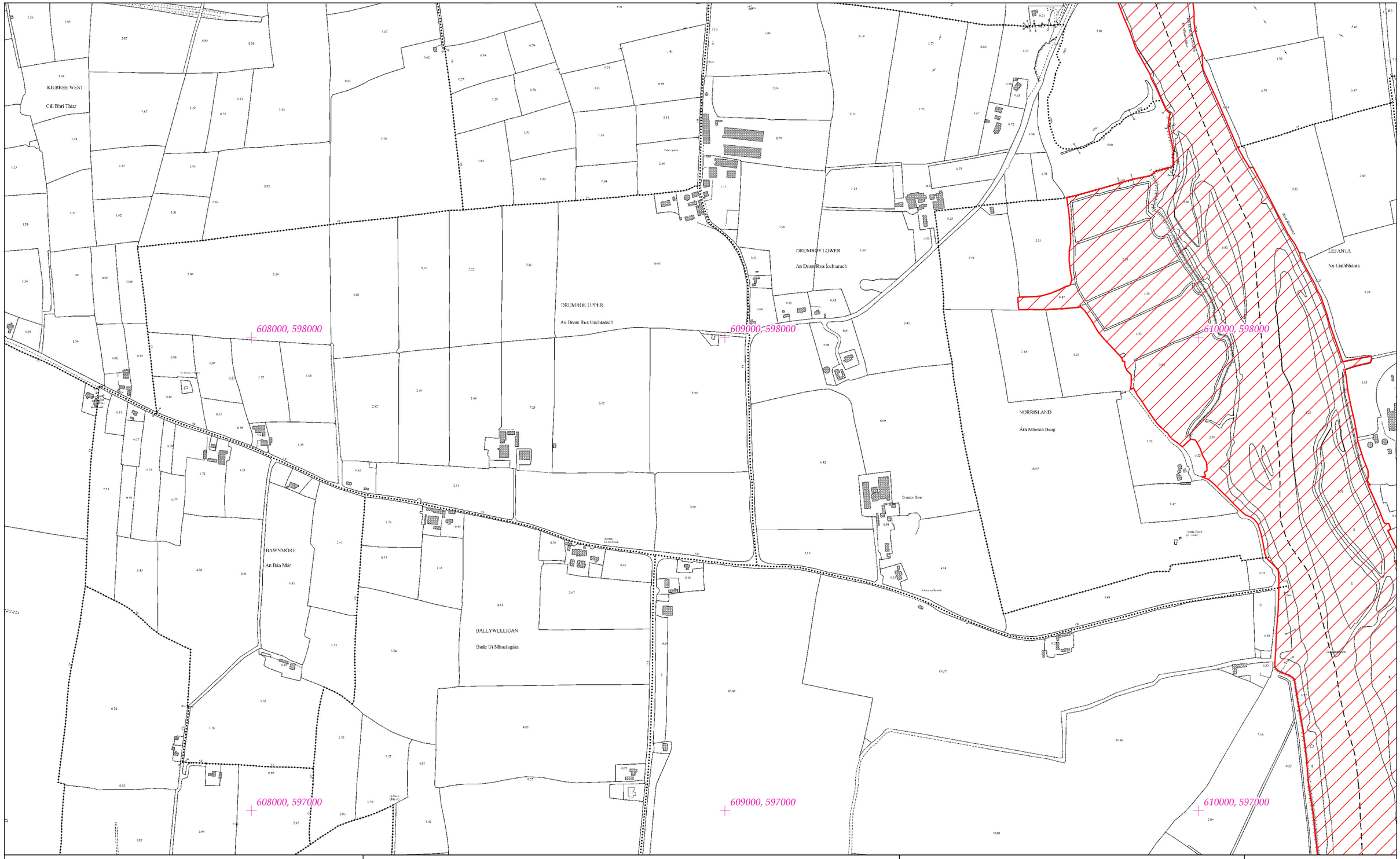

Rialachán 4(1)(b) / Regulation 4(1)(b)	LIMISTÉAR FAOI CHAOMHNÚ SPEISIALTA SPECIAL AREA OF CONSERVATION	LCS na Dubhabhann (Corcaigh/Port Láirge) Blackwater River (Cork/Waterford) SAC	SITE CODE 002170
Leathanach 206 de 386 (Co. Chorcaí, Co. Chiarraí, Co. Luimnigh, Co. Thiobraid Árann agus Co. Phort Láirge) Page 206 of 386 (Co. Cork, Co. Kerry, Co. Limerick, Co. Tipperary and Co. Waterford)		1:5000 O.S. TILE 5966c 206 of 386 Uimhir Bhileog Innéacs/ Index Sheet Number: 3	
	© Rannán Náisiúnta Mapála de Thailte Éireann. Gach ceart ar cosaint. Uimhir Ceadúnais CYAL50351092. © National Mapping Division of Tailte Éireann . All rights reserved. Licence number CYAL50351092. Córas Comhordanáidí: Trasteilgean Mercator na hÉireann / Co-ordinate System: Irish Transverse Mercator.	0 0.5km Scála / Scale 1:7,500	Leagan / Version: 3.03 Arna chló an / Printed on: 24/10/2024

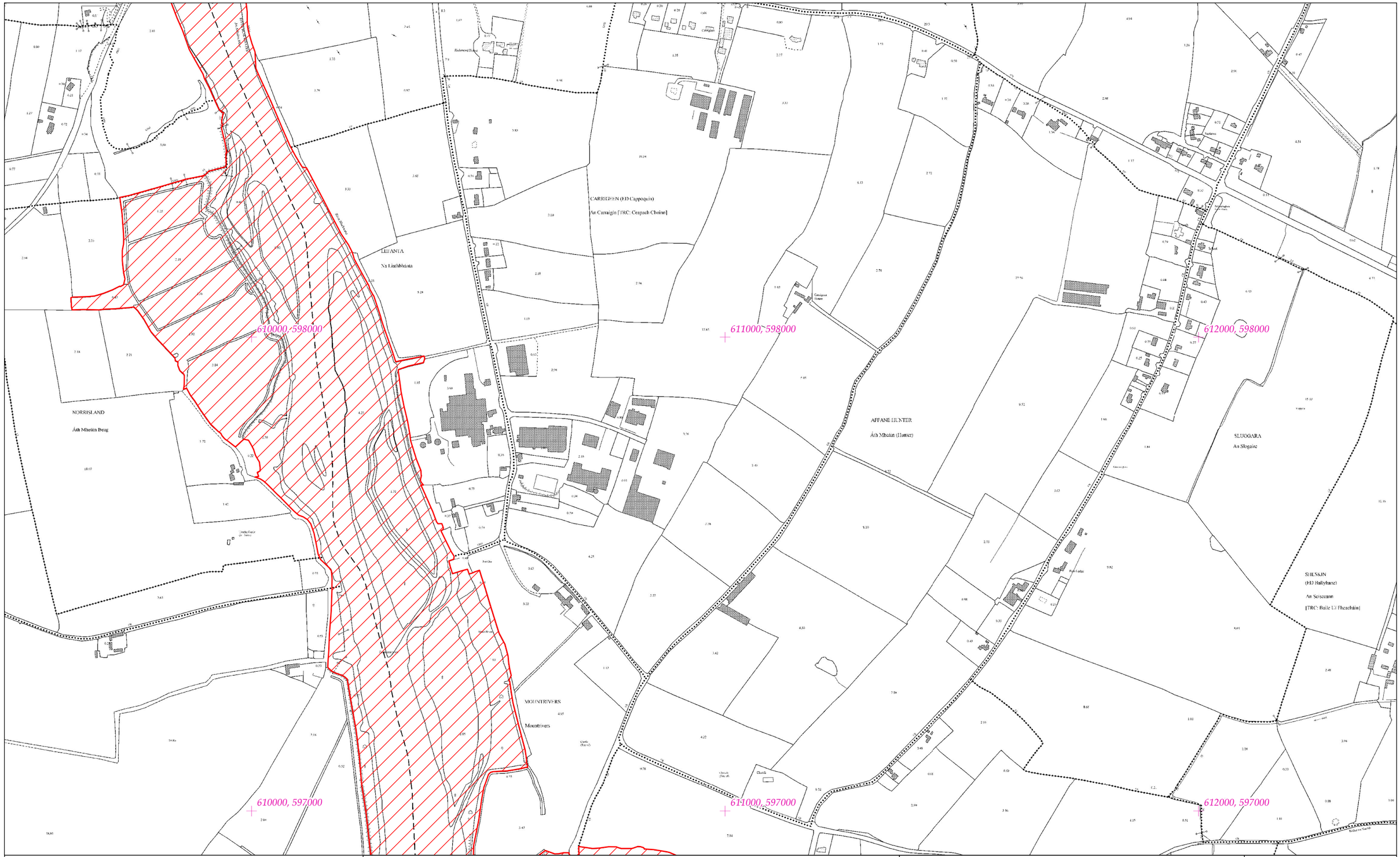

Rialachán 4(1)(b) / Regulation 4(1)(b)

Leathanach 207 de 386 (Co. Chorcaí, Co. Chiarraí, Co. Luimnigh, Co. Thiobraid Árann agus Co. Phort Láirge)
Page 207 of 386 (Co. Cork, Co. Kerry, Co. Limerick, Co. Tipperary and Co. Waterford)

LIMISTÉAR FAOI CHAOMHNÚ SPEISIALTA
SPECIAL AREA OF CONSERVATION

LCS na Dubhabhann (Corcaigh/Port Láirge)
Blackwater River (Cork/Waterford) SAC

1:5000 O.S. TILE 5966d 207 of 386 Uimhir Bhileog Innéacs/ Index Sheet Number: 3

SITE CODE
002170

© Rannán Náisiúnta Mapála de Thailte Éireann. Gach ceart ar cosaint. Uimhir Ceadúnais CYAL50351092.
© National Mapping Division of Tailte Éireann . All rights reserved. Licence number CYAL50351092.
Córas Comhordanáidí: Trasteilgean Mercator na hÉireann / Co-ordinate System: Irish Transverse Mercator.

0 0.5km

Scála / Scale 1:7,500

Leagan / Version: 3.03

Arna chló an / Printed on: 24/10/2024

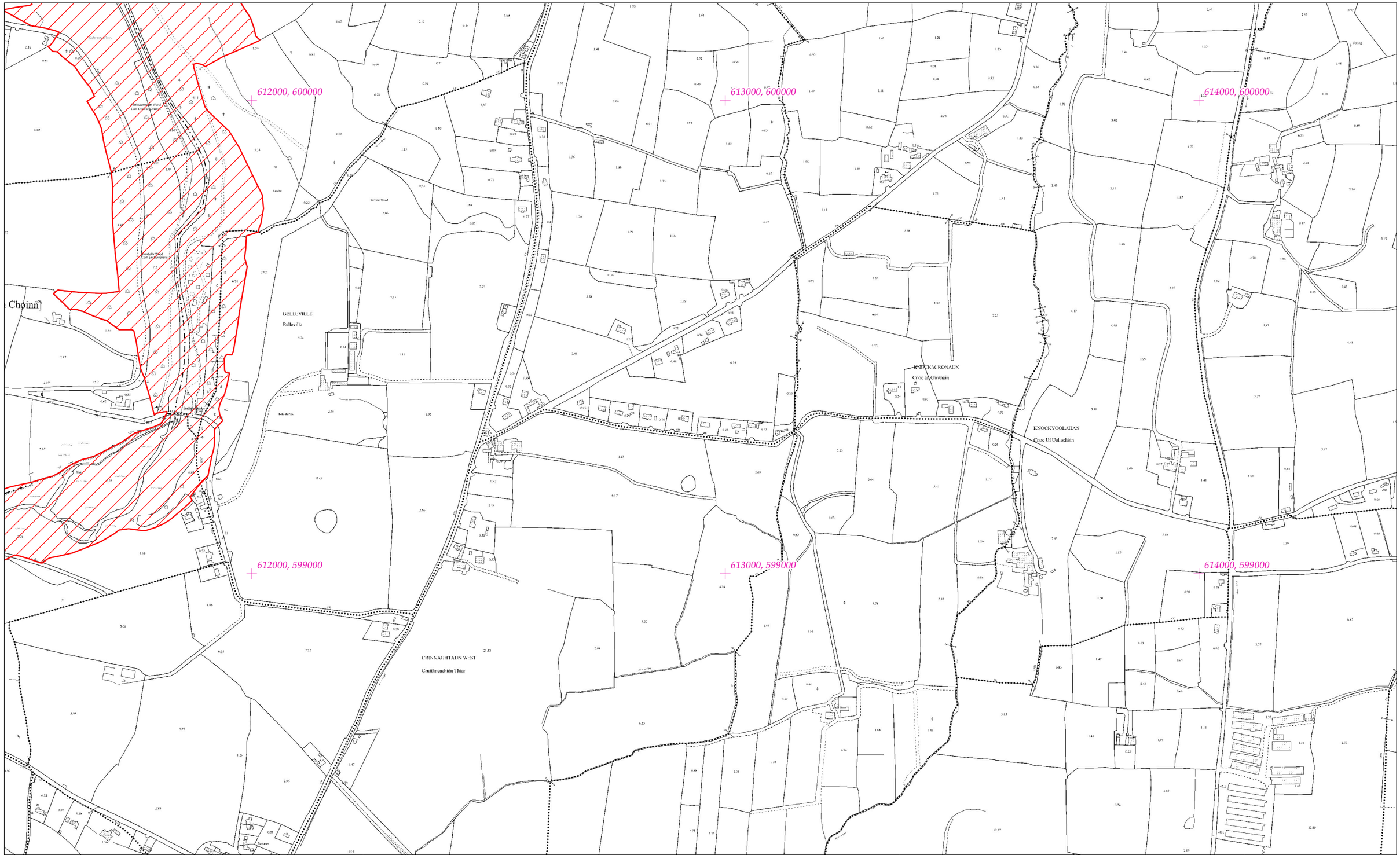

Rialachán 4(1)(b) / Regulation 4(1)(b)

Leathanach 208 de 386 (Co. Chorcaí, Co. Chiarraí, Co. Luimnigh, Co. Thiobraid Árann agus Co. Phort Láirge)
Page 208 of 386 (Co. Cork, Co. Kerry, Co. Limerick, Co. Tipperary and Co. Waterford)

LIMISTÉAR FAOI CHAOMHNÚ SPEISIALTA
SPECIAL AREA OF CONSERVATION

© Rannán Náisiúnta Mapála de Thailte Éireann. Gach ceart ar cosaint. Uimhir Ceadúnais CYAL50351092.
© National Mapping Division of Tailte Éireann . All rights reserved. Licence number CYAL50351092.
Córas Comhordanáidí: Trasteilgean Mercator na hÉireann / Co-ordinate System: Irish Transverse Mercator.

LCS na Dubhabhann (Corcaigh/Port Láirge)
Blackwater River (Cork/Waterford) SAC

1:5000 O.S. TILE 5967a 208 of 386 Uimhir Bhileog Innéacs/ Index Sheet Number: 3

SITE CODE
002170

0 0.5km

Scála / Scale 1:7,500

Leagan / Version: 3.03

Arna chló an / Printed on: 24/10/2024

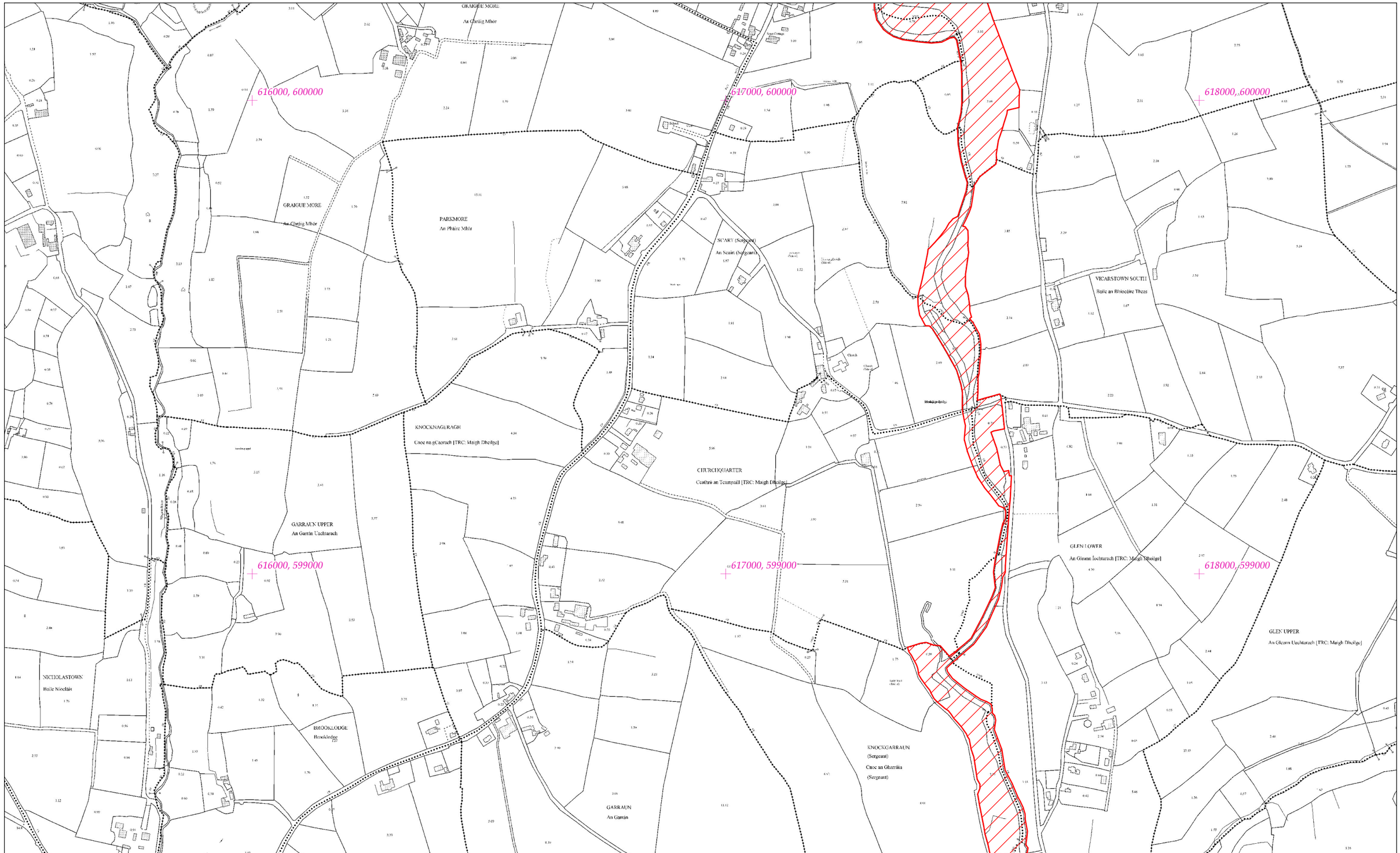

Rialachán 4(1)(b) / Regulation 4(1)(b)

Leathanach 209 de 386 (Co. Chorcaí, Co. Chiarraí, Co. Luimnigh, Co. Thiobraid Árann agus Co. Phort Láirge)
Page 209 of 386 (Co. Cork, Co. Kerry, Co. Limerick, Co. Tipperary and Co. Waterford)

LIMISTÉAR FAOI CHAOMHNÚ SPEISIALTA
SPECIAL AREA OF CONSERVATION

© Rannán Náisiúnta Mapála de Thailte Éireann. Gach ceart ar cosaint. Uimhir Ceadúnais CYAL50351092.
© National Mapping Division of Tailte Éireann . All rights reserved. Licence number CYAL50351092.
Córas Comhordanáidí: Trasteilgean Mercator na hÉireann / Co-ordinate System: Irish Transverse Mercator.

LCS na Dubhabhann (Corcaigh/Port Láirge) Blackwater River (Cork/Waterford) SAC

1:5000 O.S. TILE 5968a 209 of 386 Uimhir Bhileog Innéacs/ Index Sheet Number: 3

0 0.5km

Scála / Scale 1:7,500

SITE CODE 002170

Leagan / Version: 3.03

Arna chló an / Printed on: 24/10/2024

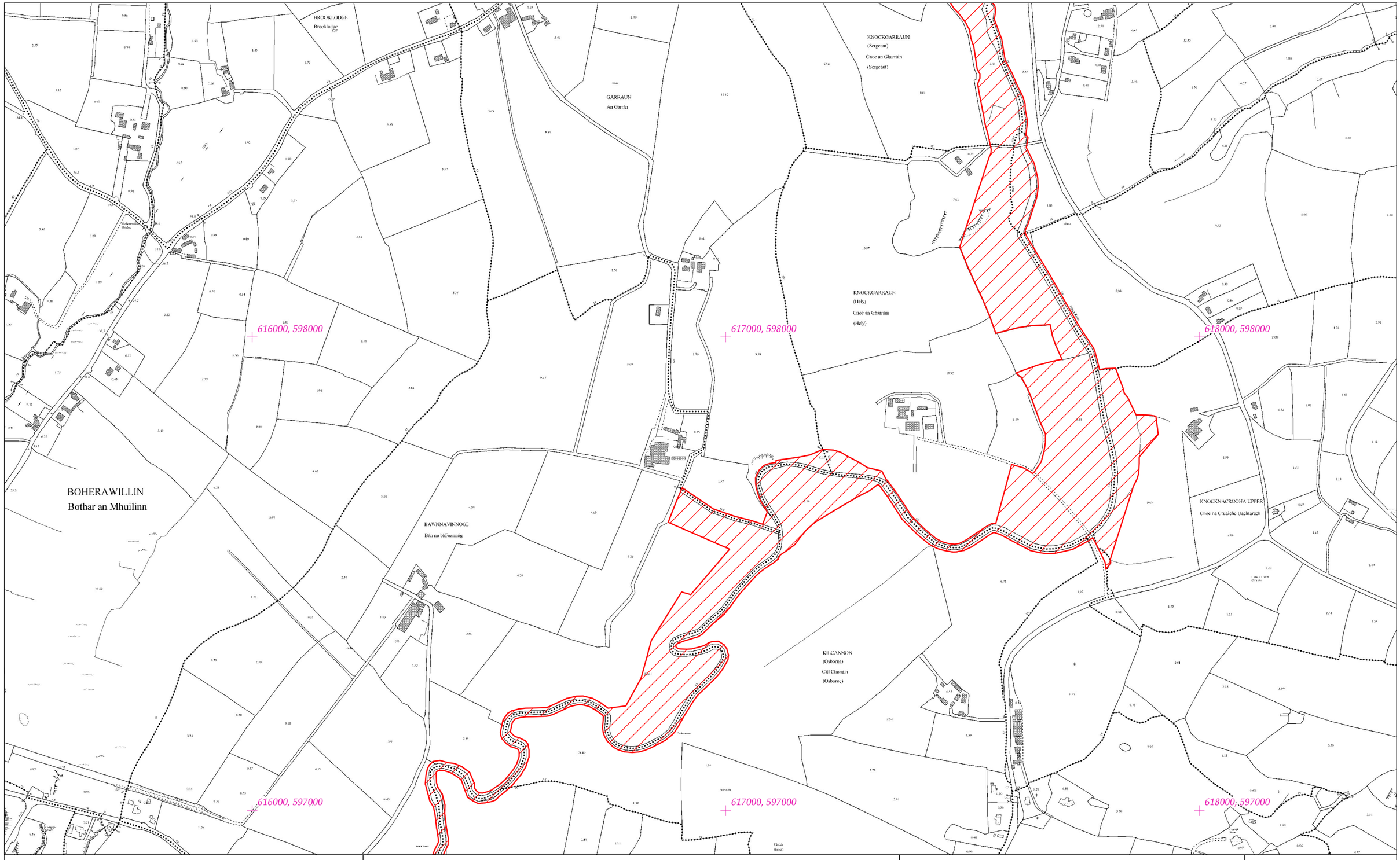

Rialachán 4(1)(b) / Regulation 4(1)(b)

Leathanach 210 de 386 (Co. Chorcaí, Co. Chiarraí, Co. Luimnigh, Co. Thiobraid Árann agus Co. Phort Láirge)
Page 210 of 386 (Co. Cork, Co. Kerry, Co. Limerick, Co. Tipperary and Co. Waterford)

LIMISTÉAR FAOI CHAOMHNÚ SPEISIALTA
SPECIAL AREA OF CONSERVATION

© Rannán Náisiúnta Mapála de Thailte Éireann. Gach ceart ar cosaint. Uimhir Ceadúnais CYAL50351092.
© National Mapping Division of Tailte Éireann . All rights reserved. Licence number CYAL50351092.
Córas Comhordanáidí: Trasteilgean Mercator na hÉireann / Co-ordinate System: Irish Transverse Mercator.

LCS na Dubhabhann (Corcaigh/Port Láirge)
Blackwater River (Cork/Waterford) SAC

1:5000 O.S. TILE 5968c 210 of 386 Uimhir Bhileog Innéacs/ Index Sheet Number: 3

0 0.5km

Scála / Scale 1:7,500

SITE CODE
002170

Leagan / Version: 3.03

Arna chló an / Printed on: 24/10/2024

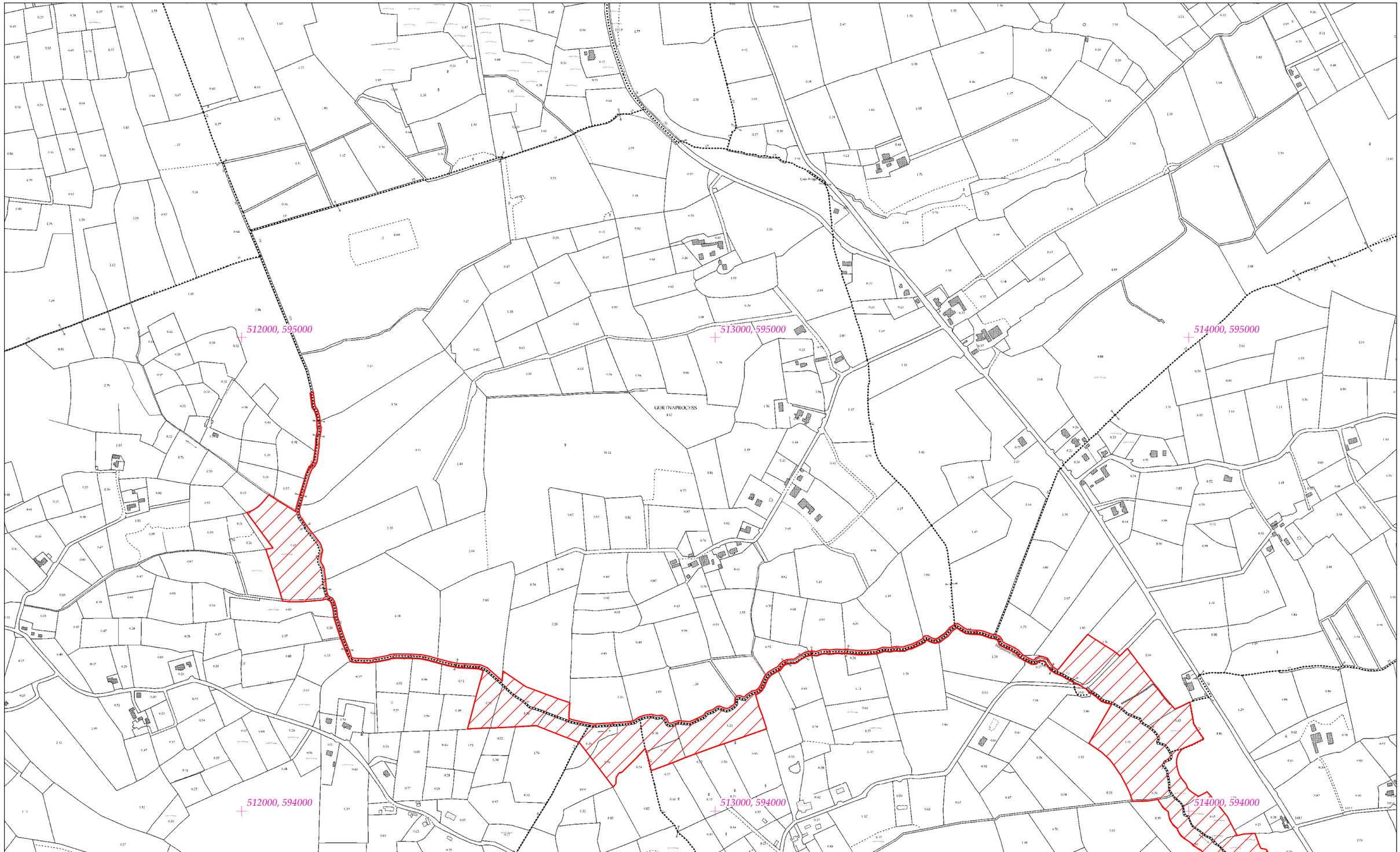

Rialachán 4(1)(b) / Regulation 4(1)(b)

Leathanach 211 de 386 (Co. Chorcaí, Co. Chiarraí, Co. Luimnigh, Co. Thiobraid Árann agus Co. Phort Láirge)
Page 211 of 386 (Co. Cork, Co. Kerry, Co. Limerick, Co. Tipperary and Co. Waterford)

LIMISTÉAR FAOI CHAOMHNÚ SPEISIALTA
SPECIAL AREA OF CONSERVATION

© Rannán Náisiúnta Mapála de Thailte Éireann. Gach ceart ar cosaint. Uimhir Ceadúnais CYAL50351092.
© National Mapping Division of Tailte Éireann . All rights reserved. Licence number CYAL50351092.
Córas Comhordanáidí: Trasteilgean Mercator na hÉireann / Co-ordinate System: Irish Transverse Mercator.

LCS na Dubhabhann (Corcaigh/Port Láirge)
Blackwater River (Cork/Waterford) SAC

1:5000 O.S. TILE 5998c 211 of 386 Uimhir Bhileog Innéacs/ Index Sheet Number: 1

0 0.5km

Scála / Scale 1:7,500

SITE CODE
002170

Leagan / Version: 3.03

Arna chló an / Printed on: 24/10/2024



Rialachán 4(1)(b) / Regulation 4(1)(b)

Leathanach 212 de 386 (Co. Chorcaí, Co. Chiarraí, Co. Luimnigh, Co. Thiobraid Árann agus Co. Phort Láirge)
Page 212 of 386 (Co. Cork, Co. Kerry, Co. Limerick, Co. Tipperary and Co. Waterford)

LIMISTÉAR FAOI CHAOMHNÚ SPEISIALTA
SPECIAL AREA OF CONSERVATION

© Rannán Náisiúnta Mapála de Thailte Éireann. Gach ceart ar cosaint. Uimhir Ceadúnais CYAL50351092.
© National Mapping Division of Tailte Éireann . All rights reserved. Licence number CYAL50351092.
Córas Comhordanáidí: Trasteilgean Mercator na hÉireann / Co-ordinate System: Irish Transverse Mercator.

LCS na Dubhabhann (Corcaigh/Port Láirge) Blackwater River (Cork/Waterford) SAC

1:5000 O.S. TILE 5998d 212 of 386 Uimhir Bhileog Innéacs/ Index Sheet Number: 1

0 0.5km

Scála / Scale 1:7,500

SITE CODE 002170

Leagan / Version: 3.03

Arna chló an / Printed on: 24/10/2024

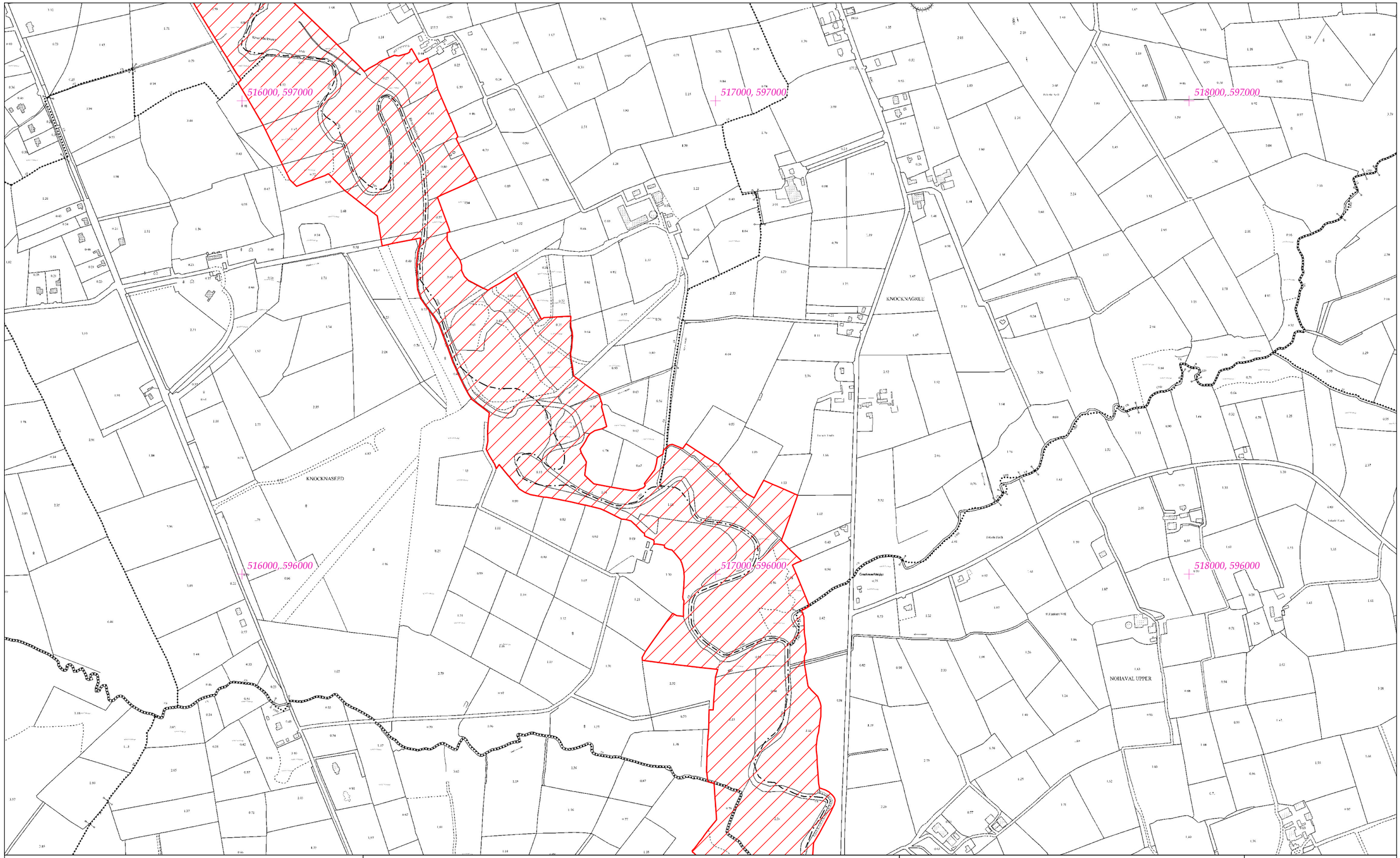

LIMISTÉAR FAOI CHAOMHNÚ SPEISIALTA
SPECIAL AREA OF CONSERVATION

Rialachán 4(1)(b) / Regulation 4(1)(b)

Leathanach 213 de 386 (Co. Chorcaí, Co. Chiarraí, Co. Luimnigh, Co. Thiobraid Árann agus Co. Phort Láirge)
Page 213 of 386 (Co. Cork, Co. Kerry, Co. Limerick, Co. Tipperary and Co. Waterford)

LCS na Dubhabhann (Corcaigh/Port Láirge)
Blackwater River (Cork/Waterford) SAC

1:5000 O.S. TILE 5999a 213 of 386 Uimhir Bhileog Innéacs/ Index Sheet Number: 1

SITE CODE
002170

© Rannán Náisiúnta Mapála de Thailte Éireann. Gach ceart ar cosaint. Uimhir Ceadúnais CYAL50351092.
© National Mapping Division of Tailte Éireann . All rights reserved. Licence number CYAL50351092.
Córas Comhordanáidí: Trasteilgean Mercator na hÉireann / Co-ordinate System: Irish Transverse Mercator.

0 0.5km

Scála / Scale 1:7,500

Leagan / Version: 3.03

Arna chló an / Printed on: 24/10/2024

LISSYCONNOR

NOHAVAL LOWER

CLOONTS

516000, 595000

517000, 595000

518000, 595000

516000, 594000

517000, 594000

518000, 594000

Rialachán 4(1)(b) / Regulation 4(1)(b)

Leathanach 214 de 386 (Co. Chorcaí, Co. Chiarraí, Co. Luimnigh, Co. Thiobraid Árann agus Co. Phort Láirge)
Page 214 of 386 (Co. Cork, Co. Kerry, Co. Limerick, Co. Tipperary and Co. Waterford)

LIMISTÉAR FAOI CHAOMHNÚ SPEISIALTA
SPECIAL AREA OF CONSERVATION

© Rannán Náisiúnta Mapála de Thailte Éireann. Gach ceart ar cosaint. Uimhir Ceadúnais CYAL50351092.
© National Mapping Division of Tailte Éireann . All rights reserved. Licence number CYAL50351092.
Córas Comhordanáidí: Trasteilgean Mercator na hÉireann / Co-ordinate System: Irish Transverse Mercator.

LCS na Dubhabhann (Corcaigh/Port Láirge) Blackwater River (Cork/Waterford) SAC

1:5000 O.S. TILE 5999c 214 of 386 Uimhir Bhileog Innéacs/ Index Sheet Number: 1

0 0.5km

Scála / Scale 1:7,500

SITE CODE 002170

Leagan / Version: 3.03

Arna chló an / Printed on: 24/10/2024

522000, 597000

523000, 597000

524000, 597000

MULLAGHROE NORTH

GORTNACREHA

MULLAGHROE SOUTH

KNOCKANE

522000, 596000

523000, 596000

524000, 596000

EUGLAUNE

LISNABOY LOWER

LISNABOY LOWLR

LISLEHANE

LISLEHANE

Rialachán 4(1)(b) / Regulation 4(1)(b)

Leathanach 215 de 386 (Co. Chorcaí, Co. Chiarraí, Co. Luimnigh, Co. Thiobraid Árann agus Co. Phort Láirge)
Page 215 of 386 (Co. Cork, Co. Kerry, Co. Limerick, Co. Tipperary and Co. Waterford)

LIMISTÉAR FAOI CHAOMHNÚ SPEISIALTA
SPECIAL AREA OF CONSERVATION

© Rannán Náisiúnta Mapála de Thailte Éireann. Gach ceart ar cosaint. Uimhir Ceadúnais CYAL50351092.
© National Mapping Division of Tailte Éireann . All rights reserved. Licence number CYAL50351092.
Córas Comhordanáidí: Trasteilgean Mercator na hÉireann / Co-ordinate System: Irish Transverse Mercator.

LCS na Dubhabhann (Corcaigh/Port Láirge)
Blackwater River (Cork/Waterford) SAC

1:5000 O.S. TILE 6000b 215 of 386 Uimhir Bhileog Innéacs/ Index Sheet Number: 1

0 0.5km

Scála / Scale 1:7,500

SITE CODE
002170

Leagan / Version: 3.03

Arna chló an / Printed on: 24/10/2024

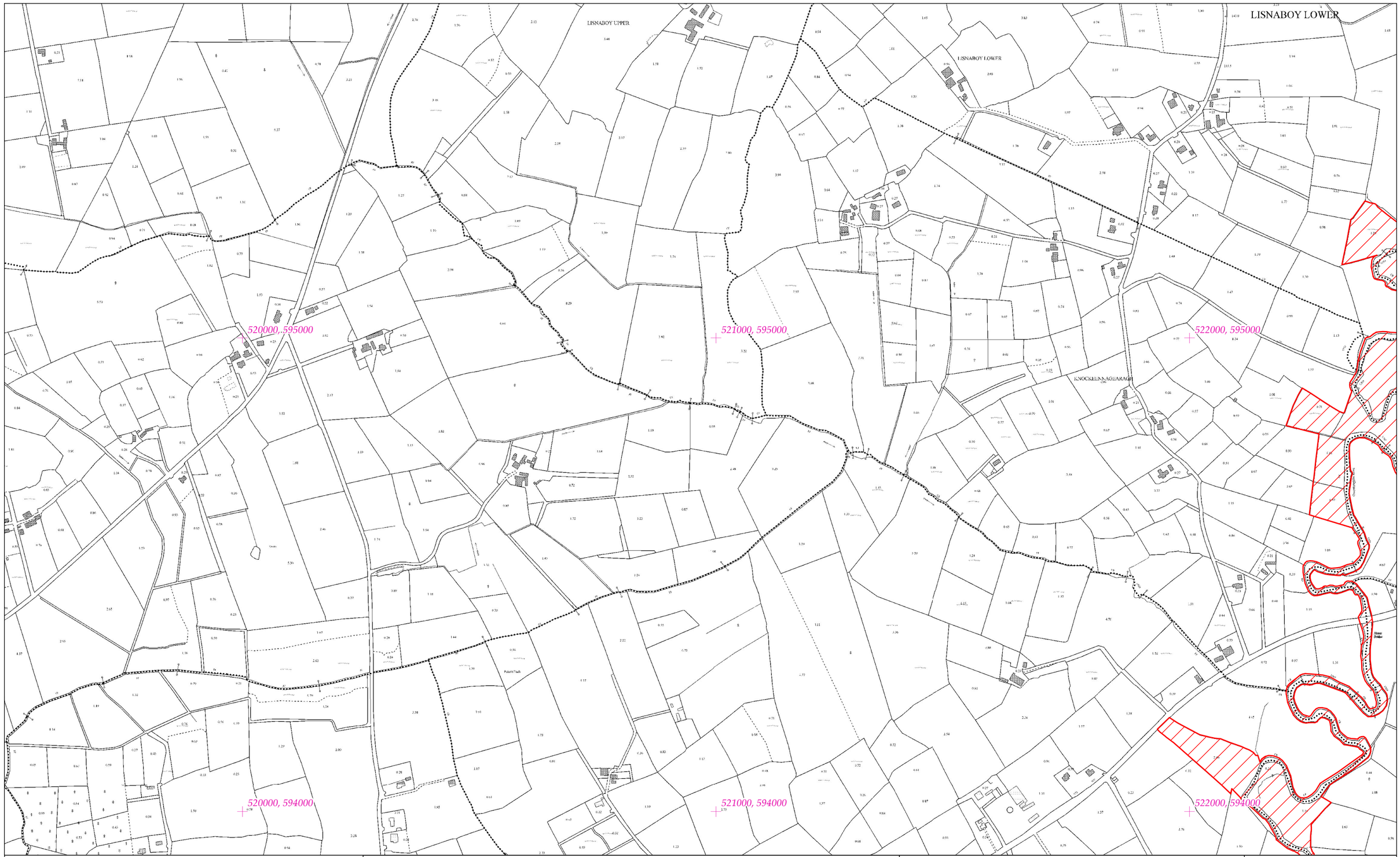

Rialachán 4(1)(b) / Regulation 4(1)(b)

Leathanach 216 de 386 (Co. Chorcaí, Co. Chiarraí, Co. Luimnigh, Co. Thiobraid Árann agus Co. Phort Láirge)
Page 216 of 386 (Co. Cork, Co. Kerry, Co. Limerick, Co. Tipperary and Co. Waterford)

LIMISTÉAR FAOI CHAOMHNÚ SPEISIALTA
SPECIAL AREA OF CONSERVATION

LCS na Dubhabhann (Corcaigh/Port Láirge)
Blackwater River (Cork/Waterford) SAC

1:5000 O.S. TILE 6000c 216 of 386 Uimhir Bhileog Innéacs/ Index Sheet Number: 1

SITE CODE
002170

© Rannán Náisiúnta Mapála de Thailte Éireann. Gach ceart ar cosaint. Uimhir Ceadúnais CYAL50351092.
© National Mapping Division of Tailte Éireann . All rights reserved. Licence number CYAL50351092.
Córas Comhordanáidí: Trasteilgean Mercator na hÉireann / Co-ordinate System: Irish Transverse Mercator.

0 0.5km

Scála / Scale 1:7,500

Leagan / Version: 3.03

Arna chló an / Printed on: 24/10/2024

LISNABOY LOWER

LISLEHANE

AHANE UPPER

AHANE BEG

LISSANISKA

KNOCKELNAGLEARAGH

522000, 595000

523000, 595000

524000, 595000

522000, 594000

523000, 594000

524000, 594000

Rialachán 4(1)(b) / Regulation 4(1)(b)

Leathanach 217 de 386 (Co. Chorcaí, Co. Chiarraí, Co. Luimnigh, Co. Thiobraid Árann agus Co. Phort Láirge)
Page 217 of 386 (Co. Cork, Co. Kerry, Co. Limerick, Co. Tipperary and Co. Waterford)

LIMISTÉAR FAOI CHAOMHNÚ SPEISIALTA
SPECIAL AREA OF CONSERVATION

LCS na Dubhabhann (Corcaigh/Port Láirge)
Blackwater River (Cork/Waterford) SAC

1:5000 O.S. TILE 6000d 217 of 386 Uimhir Bhileog Innéacs/ Index Sheet Number: 1

SITE CODE
002170

© Rannán Náisiúnta Mapála de Thailte Éireann. Gach ceart ar cosaint. Uimhir Ceadúnais CYAL50351092.
© National Mapping Division of Tailte Éireann . All rights reserved. Licence number CYAL50351092.
Córas Comhordanáidí: Trasteilgean Mercator na hÉireann / Co-ordinate System: Irish Transverse Mercator.

0 0.5km

Scála / Scale 1:7,500

Leagan / Version: 3.03

Arna chló an / Printed on: 24/10/2024

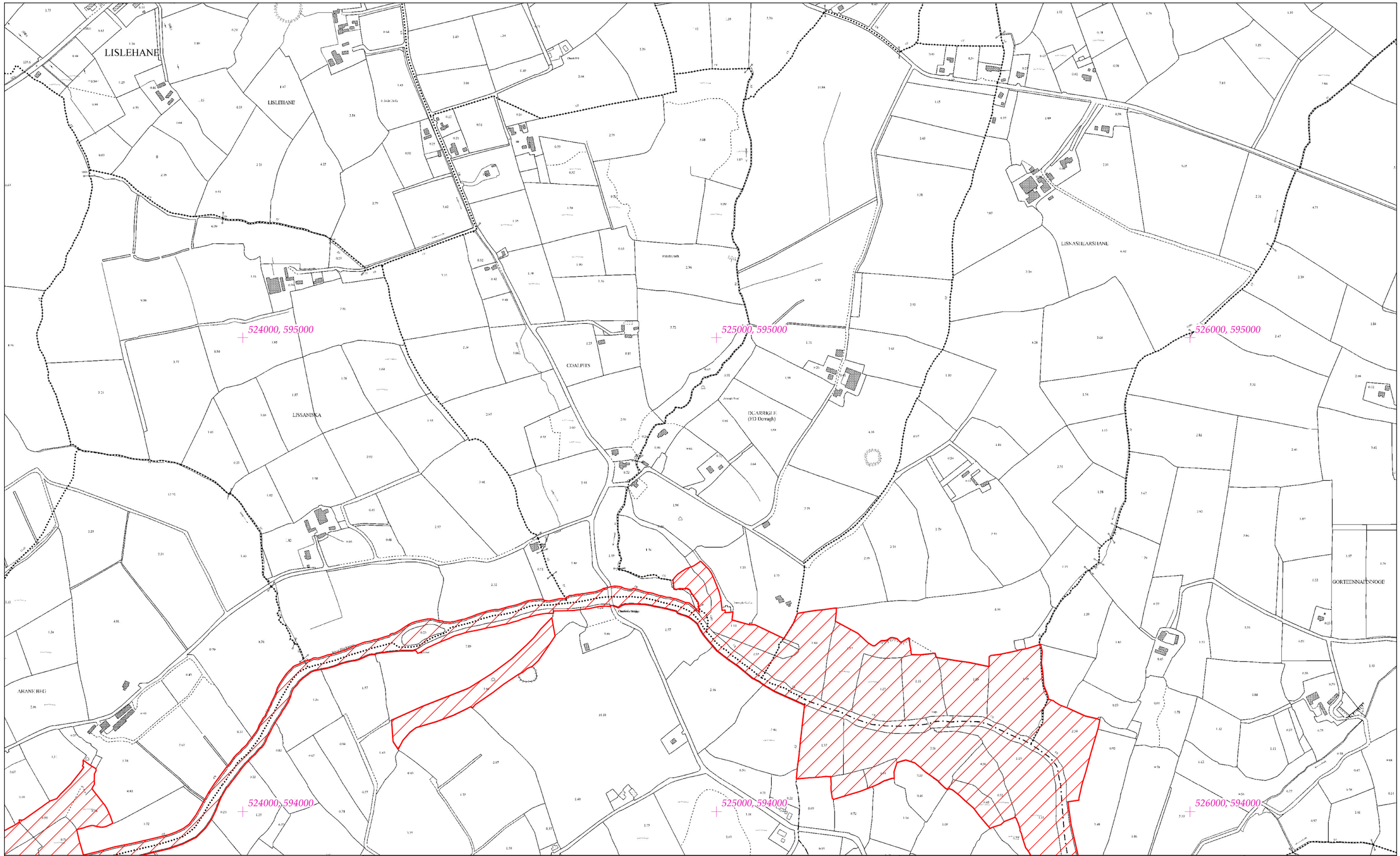

Rialachán 4(1)(b) / Regulation 4(1)(b)

Leathanach 218 de 386 (Co. Chorcaí, Co. Chiarraí, Co. Luimnigh, Co. Thiobraid Árann agus Co. Phort Láirge)
Page 218 of 386 (Co. Cork, Co. Kerry, Co. Limerick, Co. Tipperary and Co. Waterford)

LIMISTÉAR FAOI CHAOMHNÚ SPEISIALTA
SPECIAL AREA OF CONSERVATION

© Rannán Náisiúnta Mapála de Thailte Éireann. Gach ceart ar cosaint. Uimhir Ceadúnais CYAL50351092.
© National Mapping Division of Tailte Éireann . All rights reserved. Licence number CYAL50351092.
Córas Comhordanáidí: Trasteilgean Mercator na hÉireann / Co-ordinate System: Irish Transverse Mercator.

LCS na Dubhabhann (Corcaigh/Port Láirge)
Blackwater River (Cork/Waterford) SAC

1:5000 O.S. TILE 6001c 218 of 386 Uimhir Bhileog Innéacs/ Index Sheet Number: 1

0 0.5km

Scála / Scale 1:7,500

SITE CODE
002170

Leagan / Version: 3.03

Arna chló an / Printed on: 24/10/2024

GARRANE WEST

MINEHILL

GARRANE SOUTH

KNOCKCAHILL

KEALE SOUTH

PROHUS

530000, 595000

531000, 595000

532000, 595000

530000, 594000

531000, 594000

532000, 594000

Rialachán 4(1)(b) / Regulation 4(1)(b)

Leathanach 219 de 386 (Co. Chorcaí, Co. Chiarraí, Co. Luimnigh, Co. Thiobraid Árann agus Co. Phort Láirge)
Page 219 of 386 (Co. Cork, Co. Kerry, Co. Limerick, Co. Tipperary and Co. Waterford)

LIMISTÉAR FAOI CHAOMHNÚ SPEISIALTA
SPECIAL AREA OF CONSERVATION

© Rannán Náisiúnta Mapála de Thailte Éireann. Gach ceart ar cosaint. Uimhir Ceadúnais CYAL50351092.
© National Mapping Division of Tailte Éireann . All rights reserved. Licence number CYAL50351092.
Córas Comhordanáidí: Trasteilgean Mercator na hÉireann / Co-ordinate System: Irish Transverse Mercator.

LCS na Dubhabhann (Corcaigh/Port Láirge)
Blackwater River (Cork/Waterford) SAC

1:5000 O.S. TILE 6002d 219 of 386 Uimhir Bhileog Innéacs/ Index Sheet Number: 1

0 0.5km

Scála / Scale 1:7,500

SITE CODE
002170

Leagan / Version: 3.03

Arna chló an / Printed on: 24/10/2024

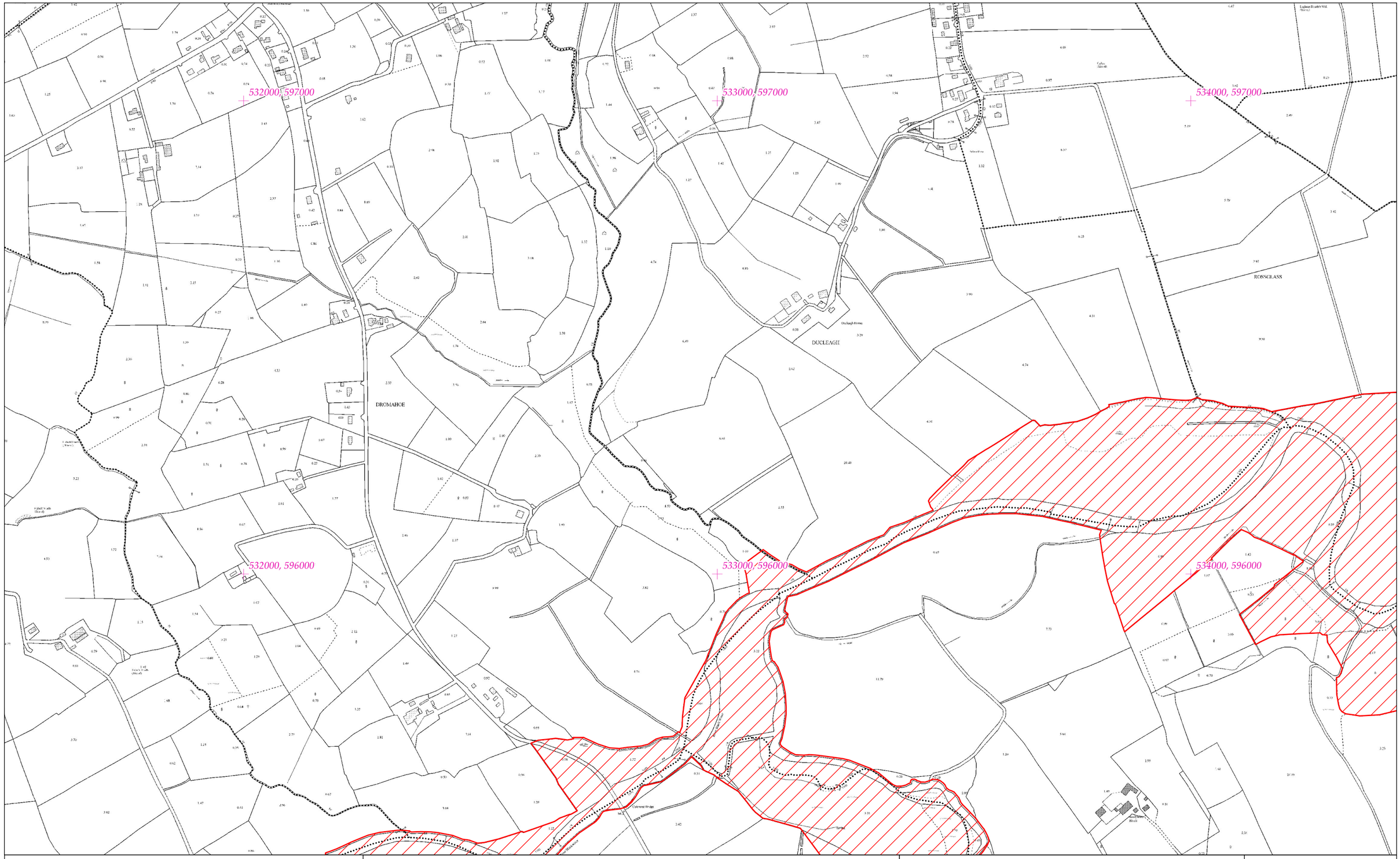

Rialachán 4(1)(b) / Regulation 4(1)(b)

Leathanach 220 de 386 (Co. Chorcaí, Co. Chiarraí, Co. Luimnigh, Co. Thiobraid Árann agus Co. Phort Láirge)
Page 220 of 386 (Co. Cork, Co. Kerry, Co. Limerick, Co. Tipperary and Co. Waterford)

LIMISTÉAR FAOI CHAOMHNÚ SPEISIALTA
SPECIAL AREA OF CONSERVATION

LCS na Dubhabhann (Corcaigh/Port Láirge)
Blackwater River (Cork/Waterford) SAC

1:5000 O.S. TILE 6003a 220 of 386 Uimhir Bhileog Innéacs/ Index Sheet Number: 1

SITE CODE
002170

© Rannán Náisiúnta Mapála de Thailte Éireann. Gach ceart ar cosaint. Uimhir Ceadúnais CYAL50351092.
© National Mapping Division of Tailte Éireann . All rights reserved. Licence number CYAL50351092.
Córas Comhordanáidí: Trasteilgean Mercator na hÉireann / Co-ordinate System: Irish Transverse Mercator.

0 0.5km
Scála / Scale 1:7,500

Leagan / Version: 3.03

Arna chló an / Printed on: 24/10/2024

534000, 597000

535000, 597000

536000, 597000

KIPPAGH
(ED Rosnalee)

ROSSGLASS

FORTGRADY

534000, 596000

535000, 596000

536000, 596000

Rialachán 4(1)(b) / Regulation 4(1)(b)

Leathanach 221 de 386 (Co. Chorcaí, Co. Chiarraí, Co. Luimnigh, Co. Thiobraid Árann agus Co. Phort Láirge)
Page 221 of 386 (Co. Cork, Co. Kerry, Co. Limerick, Co. Tipperary and Co. Waterford)

LIMISTÉAR FAOI CHAOMHNÚ SPEISIALTA
SPECIAL AREA OF CONSERVATION

© Rannán Náisiúnta Mapála de Thailte Éireann. Gach ceart ar cosaint. Uimhir Ceadúnais CYAL50351092.
© National Mapping Division of Tailte Éireann . All rights reserved. Licence number CYAL50351092.
Córas Comhordanáidí: Trasteilgean Mercator na hÉireann / Co-ordinate System: Irish Transverse Mercator.

LCS na Dubhabhann (Corcaigh/Port Láirge)
Blackwater River (Cork/Waterford) SAC

1:5000 O.S. TILE 6003b 221 of 386 Uimhir Bhileog Innéacs/ Index Sheet Number: 1

0 0.5km

Scála / Scale 1:7,500

SITE CODE
002170

Leagan / Version: 3.03

Arna chló an / Printed on: 24/10/2024

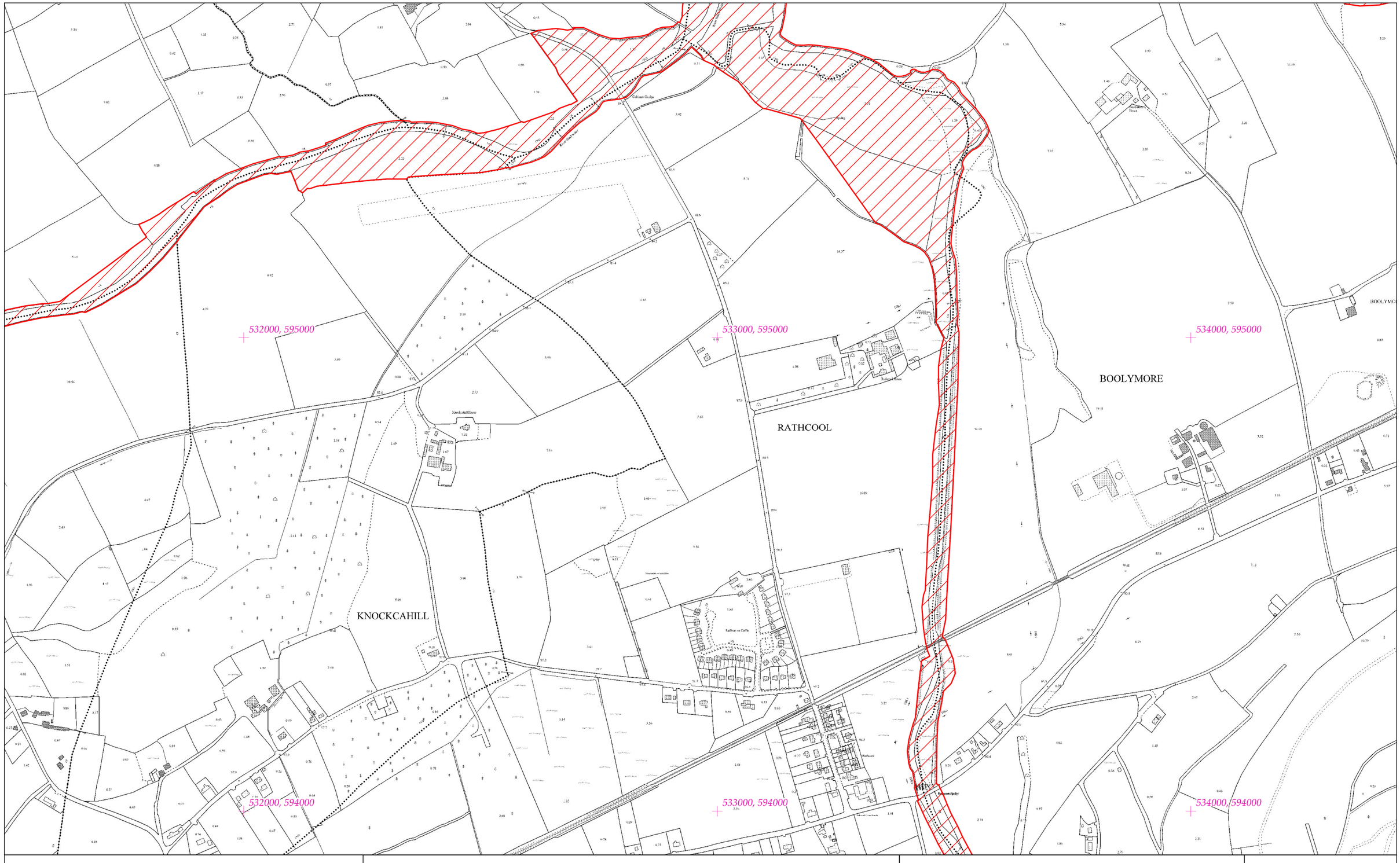

Rialachán 4(1)(b) / Regulation 4(1)(b)

Leathanach 222 de 386 (Co. Chorcaí, Co. Chiarraí, Co. Luimnigh, Co. Thiobraid Árann agus Co. Phort Láirge)
Page 222 of 386 (Co. Cork, Co. Kerry, Co. Limerick, Co. Tipperary and Co. Waterford)

LIMISTÉAR FAOI CHAOMHNÚ SPEISIALTA
SPECIAL AREA OF CONSERVATION

© Rannán Náisiúnta Mapála de Thailte Éireann. Gach ceart ar cosaint. Uimhir Ceadúnais CYAL50351092.
© National Mapping Division of Tailte Éireann . All rights reserved. Licence number CYAL50351092.
Córas Comhordanáidí: Trasteilgean Mercator na hÉireann / Co-ordinate System: Irish Transverse Mercator.

LCS na Dubhabhann (Corcaigh/Port Láirge)
Blackwater River (Cork/Waterford) SAC

1:5000 O.S. TILE 6003c 222 of 386 Uimhir Bhileog Innéacs/ Index Sheet Number: 1

0 0.5km

Scála / Scale 1:7,500

SITE CODE
002170

Leagan / Version: 3.03

Arna chló an / Printed on: 24/10/2024

536000, 597000

537000, 597000

538000, 597000

GARRANE
(ED Ilauneen)

536000, 596000

537000, 596000

538000, 596000

DERRY

Rialachán 4(1)(b) / Regulation 4(1)(b)

Leathanach 223 de 386 (Co. Chorcaí, Co. Chiarraí, Co. Luimnigh, Co. Thiobraid Árann agus Co. Phort Láirge)
Page 223 of 386 (Co. Cork, Co. Kerry, Co. Limerick, Co. Tipperary and Co. Waterford)

LIMISTÉAR FAOI CHAOMHNÚ SPEISIALTA
SPECIAL AREA OF CONSERVATION

© Rannán Náisiúnta Mapála de Thailte Éireann. Gach ceart ar cosaint. Uimhir Ceadúnais CYAL50351092.
© National Mapping Division of Tailte Éireann . All rights reserved. Licence number CYAL50351092.
Córas Comhordanáidí: Trasteilgean Mercator na hÉireann / Co-ordinate System: Irish Transverse Mercator.

LCS na Dubhabhann (Corcaigh/Port Láirge)
Blackwater River (Cork/Waterford) SAC

1:5000 O.S. TILE 6004a 223 of 386 Uimhir Bhileog Innéacs/ Index Sheet Number: 1

0 0.5km

Scála / Scale 1:7,500

SITE CODE
002170

Leagan / Version: 3.03

Arna chló an / Printed on: 24/10/2024

538000, 597000

539000, 597000

540000, 597000

538000, 596000

539000, 596000

540000, 596000

DUINCH

School

Rialachán 4(1)(b) / Regulation 4(1)(b)

Leathanach 224 de 386 (Co. Chorcaí, Co. Chiarraí, Co. Luimnigh, Co. Thiobraid Árann agus Co. Phort Láirge)
Page 224 of 386 (Co. Cork, Co. Kerry, Co. Limerick, Co. Tipperary and Co. Waterford)

LIMISTÉAR FAOI CHAOMHNÚ SPEISIALTA
SPECIAL AREA OF CONSERVATION

© Rannán Náisiúnta Mapála de Thailte Éireann. Gach ceart ar cosaint. Uimhir Ceadúnais CYAL50351092.
© National Mapping Division of Tailte Éireann . All rights reserved. Licence number CYAL50351092.
Córas Comhordanáidí: Trasteilgean Mercator na hÉireann / Co-ordinate System: Irish Transverse Mercator.

LCS na Dubhabhann (Corcaigh/Port Láirge)
Blackwater River (Cork/Waterford) SAC

1:5000 O.S. TILE 6004b 224 of 386 Uimhir Bhileog Innéacs/ Index Sheet Number: 1

0 0.5km

Scála / Scale 1:7,500

SITE CODE
002170

Leagan / Version: 3.03

Arna chló an / Printed on: 24/10/2024

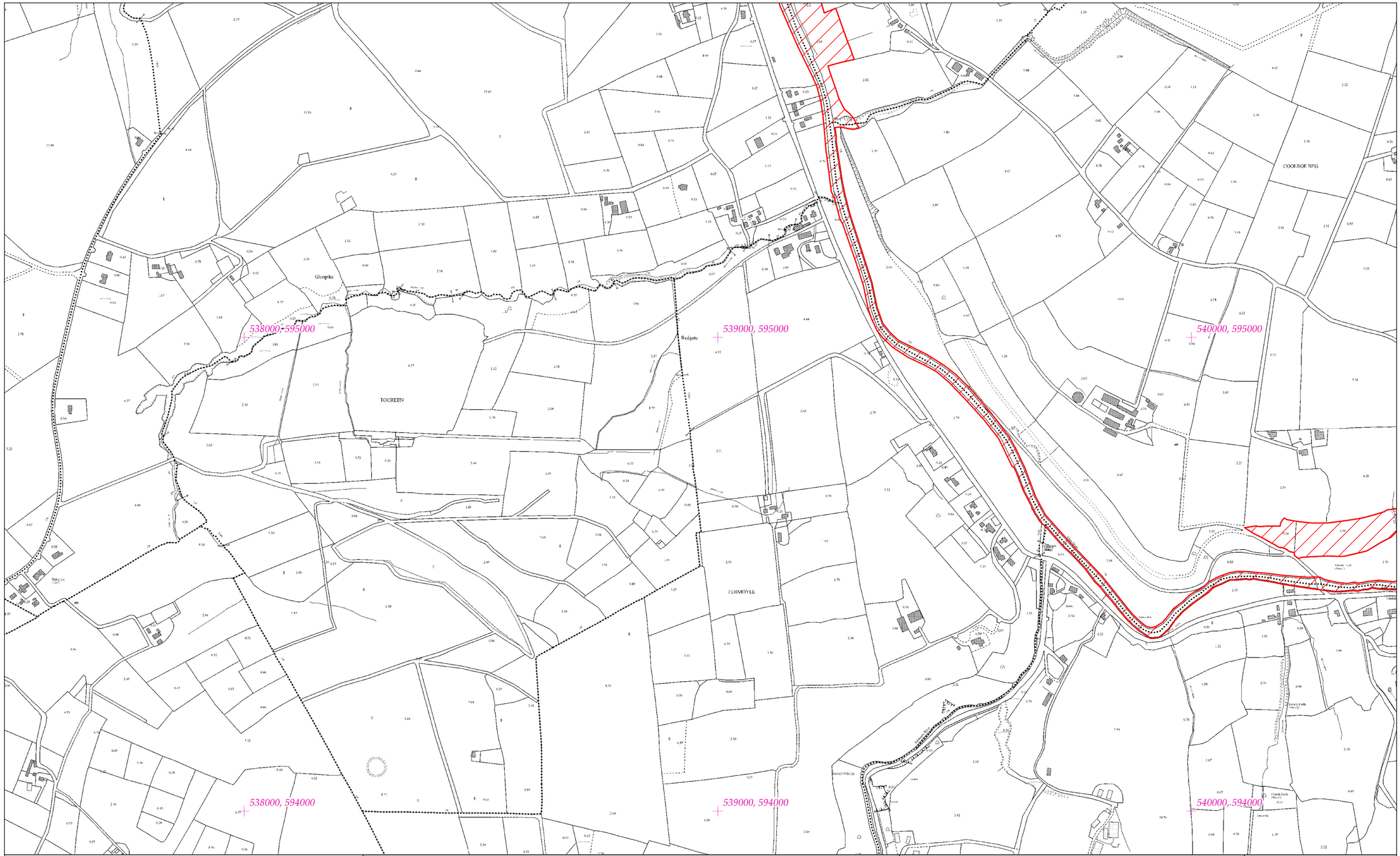

Rialachán 4(1)(b) / Regulation 4(1)(b)

Leathanach 225 de 386 (Co. Chorcaí, Co. Chiarraí, Co. Luimnigh, Co. Thiobraid Árann agus Co. Phort Láirge)
Page 225 of 386 (Co. Cork, Co. Kerry, Co. Limerick, Co. Tipperary and Co. Waterford)

LIMISTÉAR FAOI CHAOMHNÚ SPEISIALTA
SPECIAL AREA OF CONSERVATION

© Rannán Náisiúnta Mapála de Thailte Éireann. Gach ceart ar cosaint. Uimhir Ceadúnais CYAL50351092.
© National Mapping Division of Tailte Éireann . All rights reserved. Licence number CYAL50351092.
Córas Comhordanáidí: Trasteilgean Mercator na hÉireann / Co-ordinate System: Irish Transverse Mercator.

LCS na Dubhabhann (Corcaigh/Port Láirge) Blackwater River (Cork/Waterford) SAC

1:5000 O.S. TILE 6004d 225 of 386 Uimhir Bhileog Innéacs/ Index Sheet Number: 1

0 0.5km

Scála / Scale 1:7,500

SITE CODE 002170

Leagan / Version: 3.03

Arna chló an / Printed on: 24/10/2024

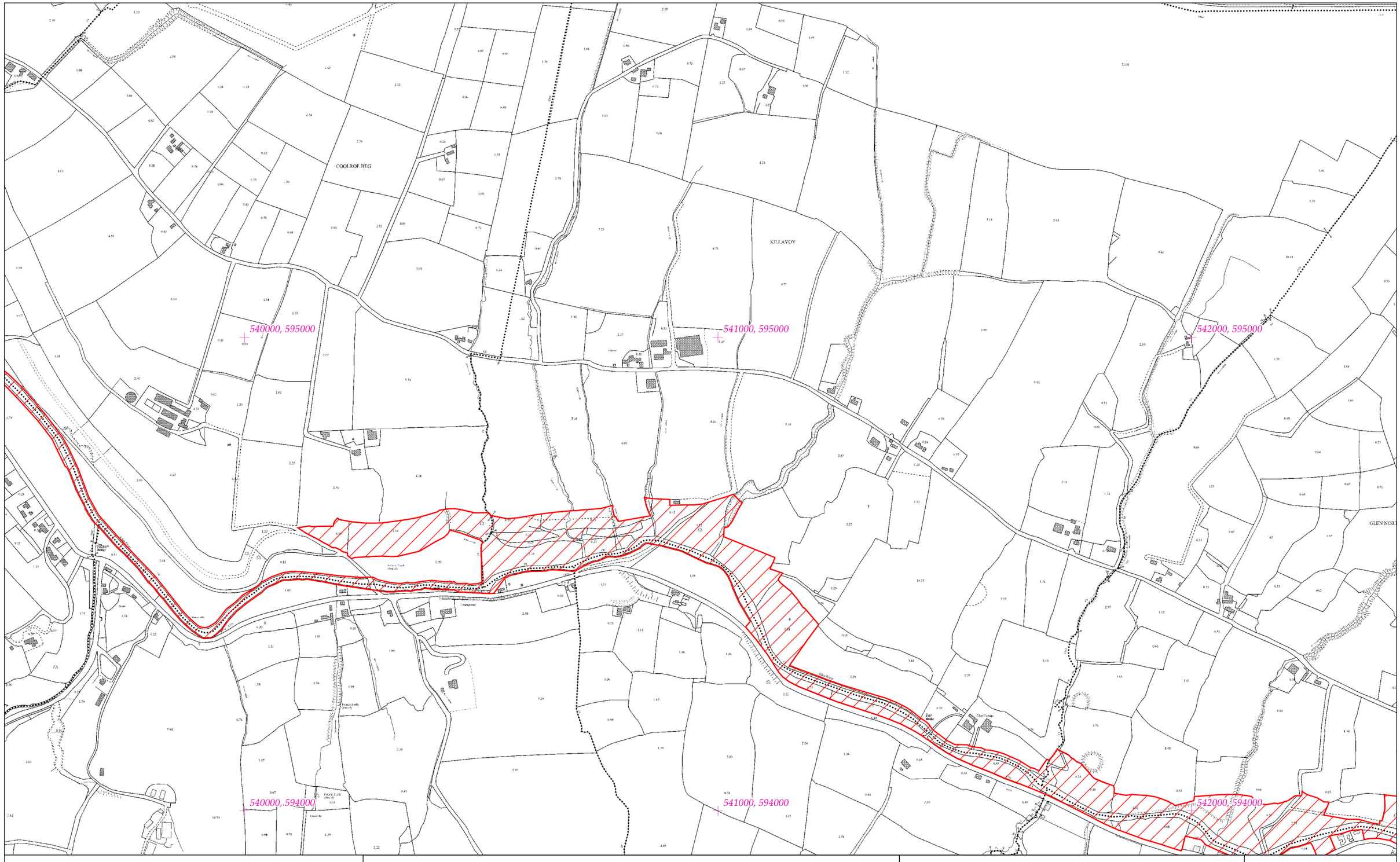

LIMISTÉAR FAOI CHAOMHNÚ SPEISIALTA
SPECIAL AREA OF CONSERVATION

Rialachán 4(1)(b) / Regulation 4(1)(b)

Leathanach 226 de 386 (Co. Chorcaí, Co. Chiarraí, Co. Luimnigh, Co. Thiobraid Árann agus Co. Phort Láirge)
Page 226 of 386 (Co. Cork, Co. Kerry, Co. Limerick, Co. Tipperary and Co. Waterford)

LCS na Dubhabhann (Corcaigh/Port Láirge)
Blackwater River (Cork/Waterford) SAC

1:5000 O.S. TILE 6005c 226 of 386 Uimhir Bhileog Innéacs/ Index Sheet Number: 1

SITE CODE
002170

© Rannán Náisiúnta Mapála de Thailte Éireann. Gach ceart ar cosaint. Uimhir Ceadúnais CYAL50351092.
© National Mapping Division of Tailte Éireann . All rights reserved. Licence number CYAL50351092.
Córas Comhordanáidí: Trasteilgean Mercator na hÉireann / Co-ordinate System: Irish Transverse Mercator.

0 0.5km

Scála / Scale 1:7,500

Leagan / Version: 3.03

Arna chló an / Printed on: 24/10/2024

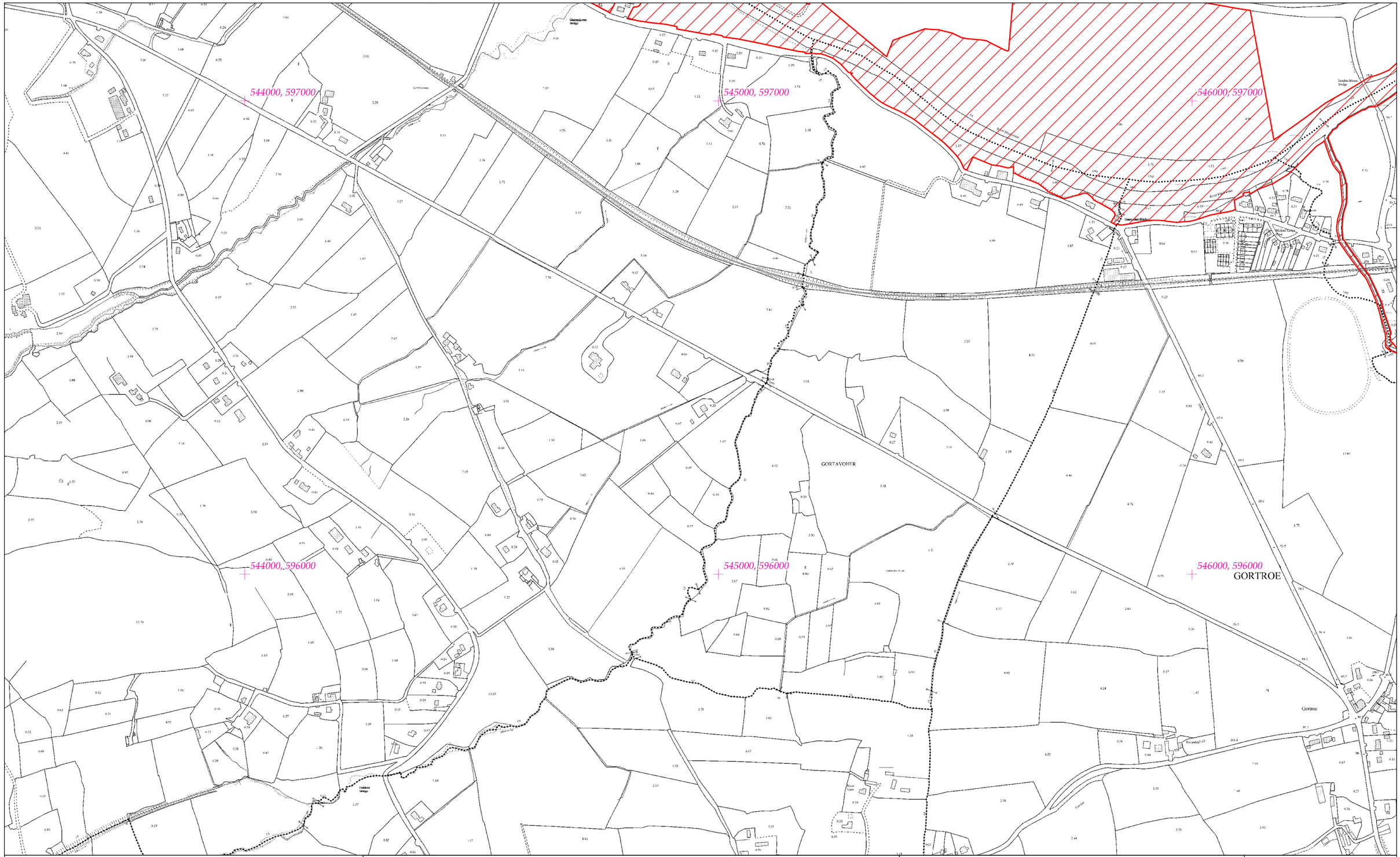

Rialachán 4(1)(b) / Regulation 4(1)(b)

Leathanach 227 de 386 (Co. Chorcaí, Co. Chiarraí, Co. Luimnigh, Co. Thiobraid Árann agus Co. Phort Láirge)
Page 227 of 386 (Co. Cork, Co. Kerry, Co. Limerick, Co. Tipperary and Co. Waterford)

LIMISTÉAR FAOI CHAOMHNÚ SPEISIALTA
SPECIAL AREA OF CONSERVATION

LCS na Dubhabhann (Corcaigh/Port Láirge)
Blackwater River (Cork/Waterford) SAC

1:5000 O.S. TILE 6006a 227 of 386 Uimhir Bhileog Innéacs/ Index Sheet Number: 1

SITE CODE
002170

© Rannán Náisiúnta Mapála de Thailte Éireann. Gach ceart ar cosaint. Uimhir Ceadúnais CYAL50351092.
© National Mapping Division of Tailte Éireann . All rights reserved. Licence number CYAL50351092.
Córas Comhordanáidí: Trasteilgean Mercator na hÉireann / Co-ordinate System: Irish Transverse Mercator.

0 0.5km

Scála / Scale 1:7,500

Leagan / Version: 3.03

Arna chló an / Printed on: 24/10/2024

546000, 597000
547000, 597000
548000, 597000
LOMBARDSTOWN
Lombardstown
Lombardstown Cottage
Lombardstown House
BRITTAS
546000, 596000
GORTROE
547000, 596000
GORTMOLIRE
548000, 596000
Gortroe

Rialachán 4(1)(b) / Regulation 4(1)(b)

Leathanach 228 de 386 (Co. Chorcaí, Co. Chiarraí, Co. Luimnigh, Co. Thiobraid Árann agus Co. Phort Láirge)
Page 228 of 386 (Co. Cork, Co. Kerry, Co. Limerick, Co. Tipperary and Co. Waterford)

LIMISTÉAR FAOI CHAOMHNÚ SPEISIALTA
SPECIAL AREA OF CONSERVATION

© Rannán Náisiúnta Mapála de Thailte Éireann. Gach ceart ar cosaint. Uimhir Ceadúnais CYAL50351092.
© National Mapping Division of Tailte Éireann . All rights reserved. Licence number CYAL50351092.
Córas Comhordanáidí: Trasteilgean Mercator na hÉireann / Co-ordinate System: Irish Transverse Mercator.

LCS na Dubhabhann (Corcaigh/Port Láirge)
Blackwater River (Cork/Waterford) SAC

1:5000 O.S. TILE 6006b 228 of 386 Uimhir Bhileog Innéacs/ Index Sheet Number: 2

0 0.5km

Scála / Scale 1:7,500

SITE CODE
002170

Leagan / Version: 3.03

Arna chló an / Printed on: 24/10/2024

548000, 597000

549000, 597000

550000, 597000

MOHEREEN

DROMANEEN

BRITTAS

548000, 596000

549000, 596000

550000, 596000

Rialachán 4(1)(b) / Regulation 4(1)(b)

Leathanach 229 de 386 (Co. Chorcaí, Co. Chiarraí, Co. Luimnigh, Co. Thiobraid Árann agus Co. Phort Láirge)
Page 229 of 386 (Co. Cork, Co. Kerry, Co. Limerick, Co. Tipperary and Co. Waterford)

LIMISTÉAR FAOI CHAOMHNÚ SPEISIALTA
SPECIAL AREA OF CONSERVATION

© Rannán Náisiúnta Mapála de Thailte Éireann. Gach ceart ar cosaint. Uimhir Ceadúnais CYAL50351092.
© National Mapping Division of Tailte Éireann . All rights reserved. Licence number CYAL50351092.
Córas Comhordanáidí: Trasteilgean Mercator na hÉireann / Co-ordinate System: Irish Transverse Mercator.

LCS na Dubhabhann (Corcaigh/Port Láirge)
Blackwater River (Cork/Waterford) SAC

1:5000 O.S. TILE 6007a 229 of 386 Uimhir Bhileog Innéacs/ Index Sheet Number: 2

0 0.5km

Scála / Scale 1:7,500

SITE CODE
002170

Leagan / Version: 3.03

Arna chló an / Printed on: 24/10/2024

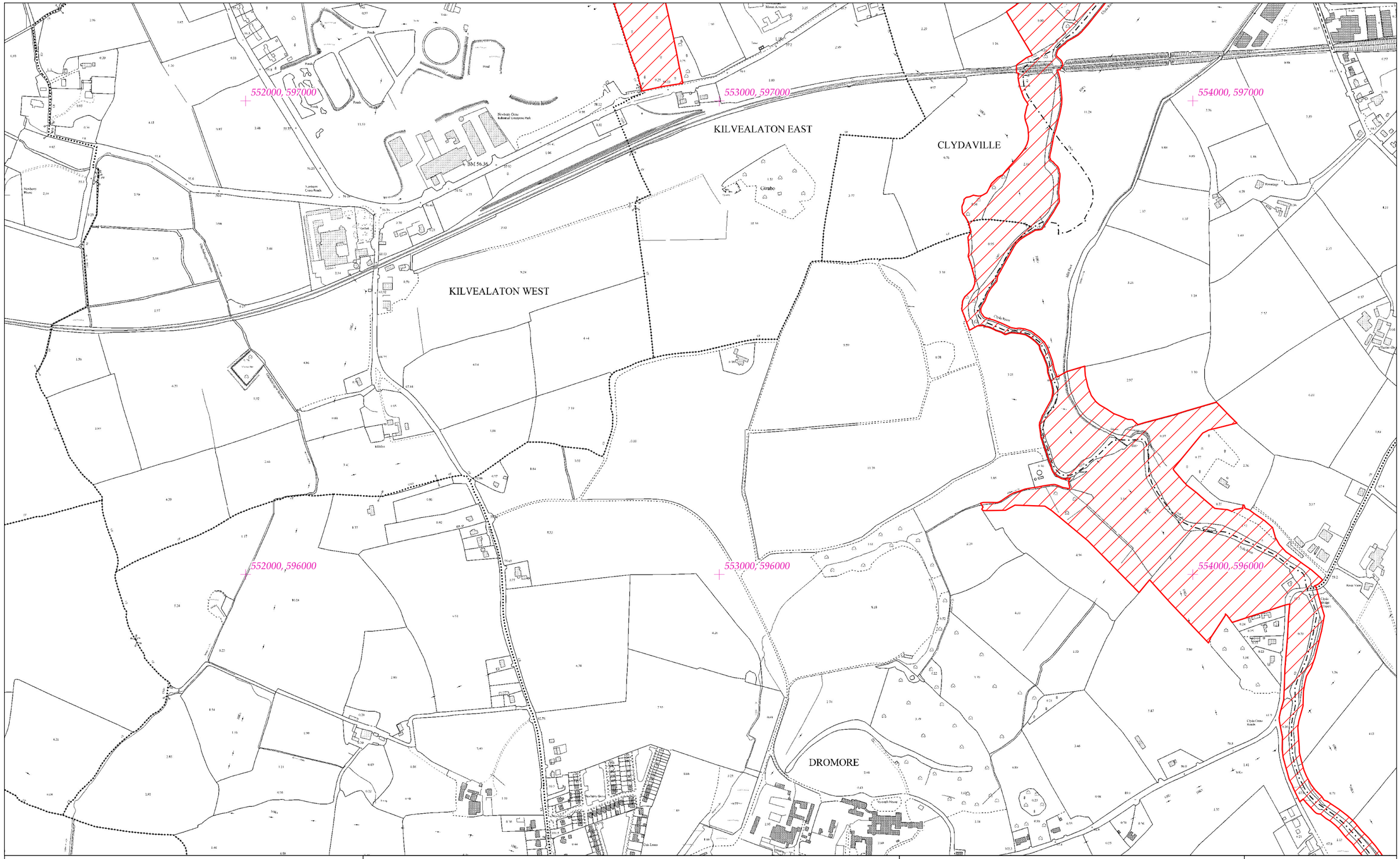

Rialachán 4(1)(b) / Regulation 4(1)(b)

Leathanach 230 de 386 (Co. Chorcaí, Co. Chiarraí, Co. Luimnigh, Co. Thiobraid Árann agus Co. Phort Láirge)
Page 230 of 386 (Co. Cork, Co. Kerry, Co. Limerick, Co. Tipperary and Co. Waterford)

LIMISTÉAR FAOI CHAOMHNÚ SPEISIALTA
SPECIAL AREA OF CONSERVATION

© Rannán Náisiúnta Mapála de Thailte Éireann. Gach ceart ar cosaint. Uimhir Ceadúnais CYAL50351092.
© National Mapping Division of Tailte Éireann . All rights reserved. Licence number CYAL50351092.
Córas Comhordanáidí: Trasteilgean Mercator na hÉireann / Co-ordinate System: Irish Transverse Mercator.

LCS na Dubhabhann (Corcaigh/Port Láirge)
Blackwater River (Cork/Waterford) SAC

1:5000 O.S. TILE 6008a 230 of 386 Uimhir Bhileog Innéacs/ Index Sheet Number: 2

0 0.5km

Scála / Scale 1:7,500

SITE CODE
002170

Leagan / Version: 3.03

Arna chló an / Printed on: 24/10/2024

554000, 597000

555000, 597000

556000, 597000

YDAVILLE

GOOLDSHILL

CARHOOKEAL

554000, 596000

555000, 596000

556000, 596000

ORTNAGRAIGA

Rialachán 4(1)(b) / Regulation 4(1)(b)

Leathanach 231 de 386 (Co. Chorcaí, Co. Chiarraí, Co. Luimnigh, Co. Thiobraid Árann agus Co. Phort Láirge)
Page 231 of 386 (Co. Cork, Co. Kerry, Co. Limerick, Co. Tipperary and Co. Waterford)

LIMISTÉAR FAOI CHAOMHNÚ SPEISIALTA
SPECIAL AREA OF CONSERVATION

LCS na Dubhabhann (Corcaigh/Port Láirge)
Blackwater River (Cork/Waterford) SAC

1:5000 O.S. TILE 6008b 231 of 386 Uimhir Bhileog Innéacs/ Index Sheet Number: 2

SITE CODE
002170

© Rannán Náisiúnta Mapála de Thailte Éireann. Gach ceart ar cosaint. Uimhir Ceadúnais CYAL50351092.
© National Mapping Division of Tailte Éireann . All rights reserved. Licence number CYAL50351092.
Córas Comhordanáidí: Trasteilgean Mercator na hÉireann / Co-ordinate System: Irish Transverse Mercator.

0 0.5km

Scála / Scale 1:7,500

Leagan / Version: 3.03

Arna chló an / Printed on: 24/10/2024

DROMORE

QUARTERTOWN UPPER

DROMORE NORTH

554000, 595000

555000, 595000

556000, 595000

554000, 594000

555000, 594000

556000, 594000

Rialachán 4(1)(b) / Regulation 4(1)(b)

Leathanach 232 de 386 (Co. Chorcaí, Co. Chiarraí, Co. Luimnigh, Co. Thiobraid Árann agus Co. Phort Láirge)
Page 232 of 386 (Co. Cork, Co. Kerry, Co. Limerick, Co. Tipperary and Co. Waterford)

LIMISTÉAR FAOI CHAOMHNÚ SPEISIALTA
SPECIAL AREA OF CONSERVATION

© Rannán Náisiúnta Mapála de Thailte Éireann. Gach ceart ar cosaint. Uimhir Ceadúnais CYAL50351092.
© National Mapping Division of Tailte Éireann . All rights reserved. Licence number CYAL50351092.
Córas Comhordanáidí: Trasteilgean Mercator na hÉireann / Co-ordinate System: Irish Transverse Mercator.

LCS na Dubhabhann (Corcaigh/Port Láirge)
Blackwater River (Cork/Waterford) SAC

1:5000 O.S. TILE 6008d 232 de 386 Uimhir Bhileog Innéacs/ Index Sheet Number: 2

0 0.5km

Scála / Scale 1:7,500

SITE CODE
002170

Leagan / Version: 3.03

Arna chló an / Printed on: 24/10/2024

562000, 597000

563000, 597000

564000, 597000

562000, 596000

563000, 596000

564000, 596000

GLANNAGEAR

TOORMORE

Rialachán 4(1)(b) / Regulation 4(1)(b)

Leathanach 233 de 386 (Co. Chorcaí, Co. Chiarraí, Co. Luimnigh, Co. Thiobraid Árann agus Co. Phort Láirge)
Page 233 of 386 (Co. Cork, Co. Kerry, Co. Limerick, Co. Tipperary and Co. Waterford)

LIMISTÉAR FAOI CHAOMHNÚ SPEISIALTA
SPECIAL AREA OF CONSERVATION

© Rannán Náisiúnta Mapála de Thailte Éireann. Gach ceart ar cosaint. Uimhir Ceadúnais CYAL50351092.
© National Mapping Division of Tailte Éireann . All rights reserved. Licence number CYAL50351092.
Córas Comhordanáidí: Trasteilgean Mercator na hÉireann / Co-ordinate System: Irish Transverse Mercator.

LCS na Dubhabhann (Corcaigh/Port Láirge)
Blackwater River (Cork/Waterford) SAC

1:5000 O.S. TILE 6010b 233 of 386 Uimhir Bhileog Innéacs/ Index Sheet Number: 2

0 0.5km

Scála / Scale 1:7,500

SITE CODE
002170

Leagan / Version: 3.03

Arna chló an / Printed on: 24/10/2024

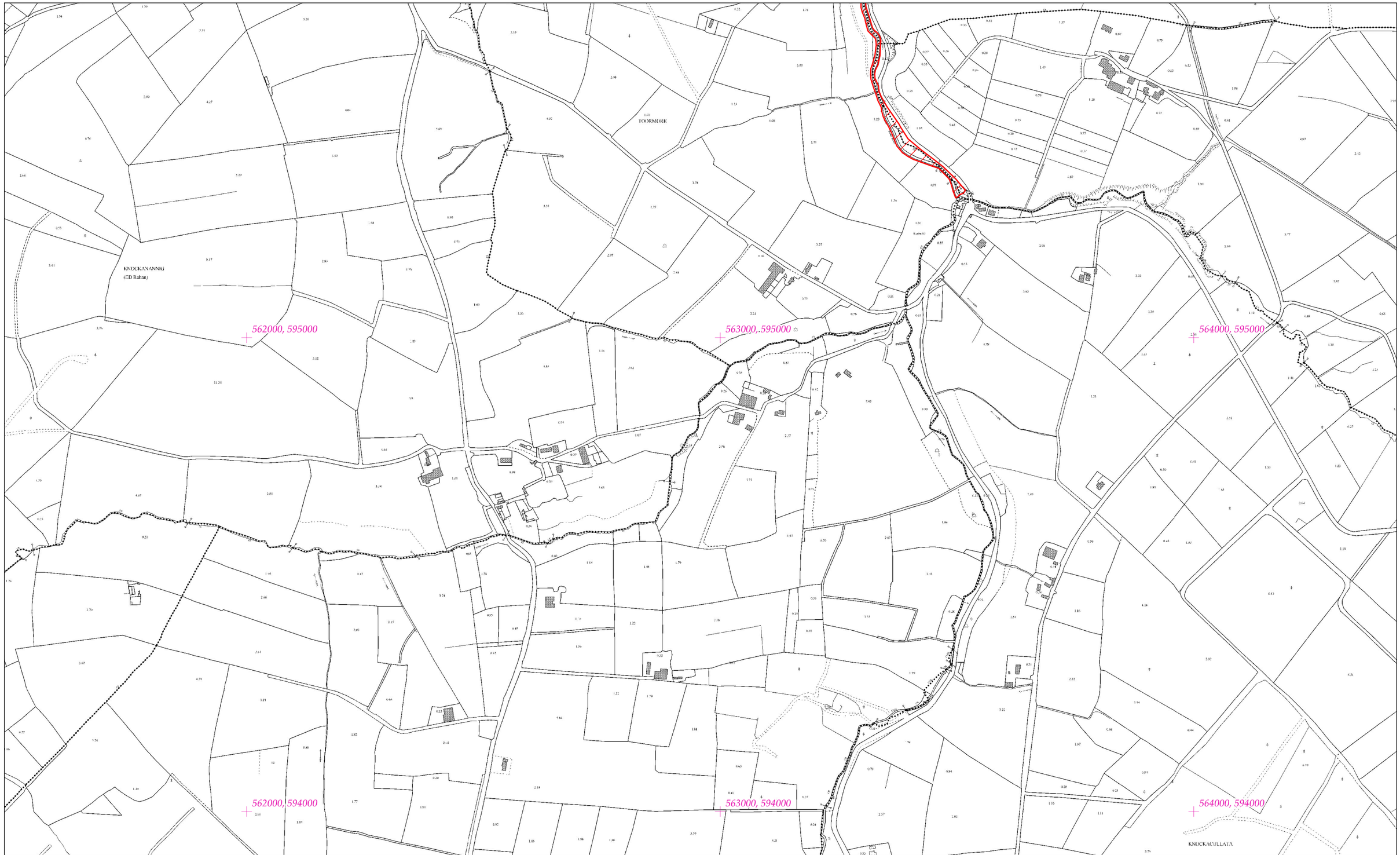

Rialachán 4(1)(b) / Regulation 4(1)(b)

Leathanach 234 de 386 (Co. Chorcaí, Co. Chiarraí, Co. Luimnigh, Co. Thiobraid Árann agus Co. Phort Láirge)
Page 234 of 386 (Co. Cork, Co. Kerry, Co. Limerick, Co. Tipperary and Co. Waterford)

LIMISTÉAR FAOI CHAOMHNÚ SPEISIALTA
SPECIAL AREA OF CONSERVATION

© Rannán Náisiúnta Mapála de Thailte Éireann. Gach ceart ar cosaint. Uimhir Ceadúnais CYAL50351092.
© National Mapping Division of Tailte Éireann . All rights reserved. Licence number CYAL50351092.
Córas Comhordanáidí: Trasteilgean Mercator na hÉireann / Co-ordinate System: Irish Transverse Mercator.

LCS na Dubhabhann (Corcaigh/Port Láirge) Blackwater River (Cork/Waterford) SAC

1:5000 O.S. TILE 6010d 234 of 386 Uimhir Bhileog Innéacs/ Index Sheet Number: 2

0 0.5km

Scála / Scale 1:7,500

SITE CODE 002170

Leagan / Version: 3.03

Arna chló an / Printed on: 24/10/2024

564000, 597000

565000, 597000

566000, 597000

GLANNAGEAR

CLOGHVOOLIA NORTH

564000, 596000

565000, 596000

566000, 596000

Rialachán 4(1)(b) / Regulation 4(1)(b)

Leathanach 235 de 386 (Co. Chorcaí, Co. Chiarraí, Co. Luimnigh, Co. Thiobraid Árann agus Co. Phort Láirge)
Page 235 of 386 (Co. Cork, Co. Kerry, Co. Limerick, Co. Tipperary and Co. Waterford)

LIMISTÉAR FAOI CHAOMHNÚ SPEISIALTA
SPECIAL AREA OF CONSERVATION

LCS na Dubhabhann (Corcaigh/Port Láirge)
Blackwater River (Cork/Waterford) SAC

1:5000 O.S. TILE 6011a 235 of 386 Uimhir Bhileog Innéacs/ Index Sheet Number: 2

SITE CODE
002170

© Rannán Náisiúnta Mapála de Thailte Éireann. Gach ceart ar cosaint. Uimhir Ceadúnais CYAL50351092.
© National Mapping Division of Tailte Éireann . All rights reserved. Licence number CYAL50351092.
Córas Comhordanáidí: Trasteilgean Mercator na hÉireann / Co-ordinate System: Irish Transverse Mercator.

0 0.5km

Scála / Scale 1:7,500

Leagan / Version: 3.03

Arna chló an / Printed on: 24/10/2024

572000, 597000

573000, 597000

574000, 597000

572000, 596000

573000, 596000

574000, 596000

BALLYMACPHILIP

GORTROCHE

LISHEEN

KNOCKNAMADDEREE

Rialachán 4(1)(b) / Regulation 4(1)(b)

Leathanach 236 de 386 (Co. Chorcaí, Co. Chiarraí, Co. Luimnigh, Co. Thiobraid Árann agus Co. Phort Láirge)
Page 236 of 386 (Co. Cork, Co. Kerry, Co. Limerick, Co. Tipperary and Co. Waterford)

LIMISTÉAR FAOI CHAOMHNÚ SPEISIALTA
SPECIAL AREA OF CONSERVATION

© Rannán Náisiúnta Mapála de Thailte Éireann. Gach ceart ar cosaint. Uimhir Ceadúnais CYAL50351092.
© National Mapping Division of Tailte Éireann . All rights reserved. Licence number CYAL50351092.
Córas Comhordanáidí: Trasteilgean Mercator na hÉireann / Co-ordinate System: Irish Transverse Mercator.

LCS na Dubhabhann (Corcaigh/Port Láirge)
Blackwater River (Cork/Waterford) SAC

1:5000 O.S. TILE 6013a 236 of 386 Uimhir Bhileog Innéacs/ Index Sheet Number: 2

SITE CODE
002170

0 0.5km

Scála / Scale 1:7,500

Leagan / Version: 3.03

Arna chló an / Printed on: 24/10/2024

574000, 597000

575000, 597000

576000, 597000

574000, 596000

575000, 596000

576000, 596000

KNOCKANANIG
(ED Castlehyde)

KNOCKNAMADDEREE

CAPPAGH
(ED Killathy)

Rialachán 4(1)(b) / Regulation 4(1)(b)

Leathanach 237 de 386 (Co. Chorcaí, Co. Chiarraí, Co. Luimnigh, Co. Thiobraid Árann agus Co. Phort Láirge)
Page 237 of 386 (Co. Cork, Co. Kerry, Co. Limerick, Co. Tipperary and Co. Waterford)

LIMISTÉAR FAOI CHAOMHNÚ SPEISIALTA
SPECIAL AREA OF CONSERVATION

© Rannán Náisiúnta Mapála de Thailte Éireann. Gach ceart ar cosaint. Uimhir Ceadúnais CYAL50351092.
© National Mapping Division of Tailte Éireann . All rights reserved. Licence number CYAL50351092.
Córas Comhordanáidí: Trasteilgean Mercator na hÉireann / Co-ordinate System: Irish Transverse Mercator.

LCS na Dubhabhann (Corcaigh/Port Láirge)
Blackwater River (Cork/Waterford) SAC

1:5000 O.S. TILE 6013b 237 of 386 Uimhir Bhileog Innéacs/ Index Sheet Number: 2

SITE CODE
002170

0 0.5km

Scála / Scale 1:7,500

Leagan / Version: 3.03

Arna chló an / Printed on: 24/10/2024

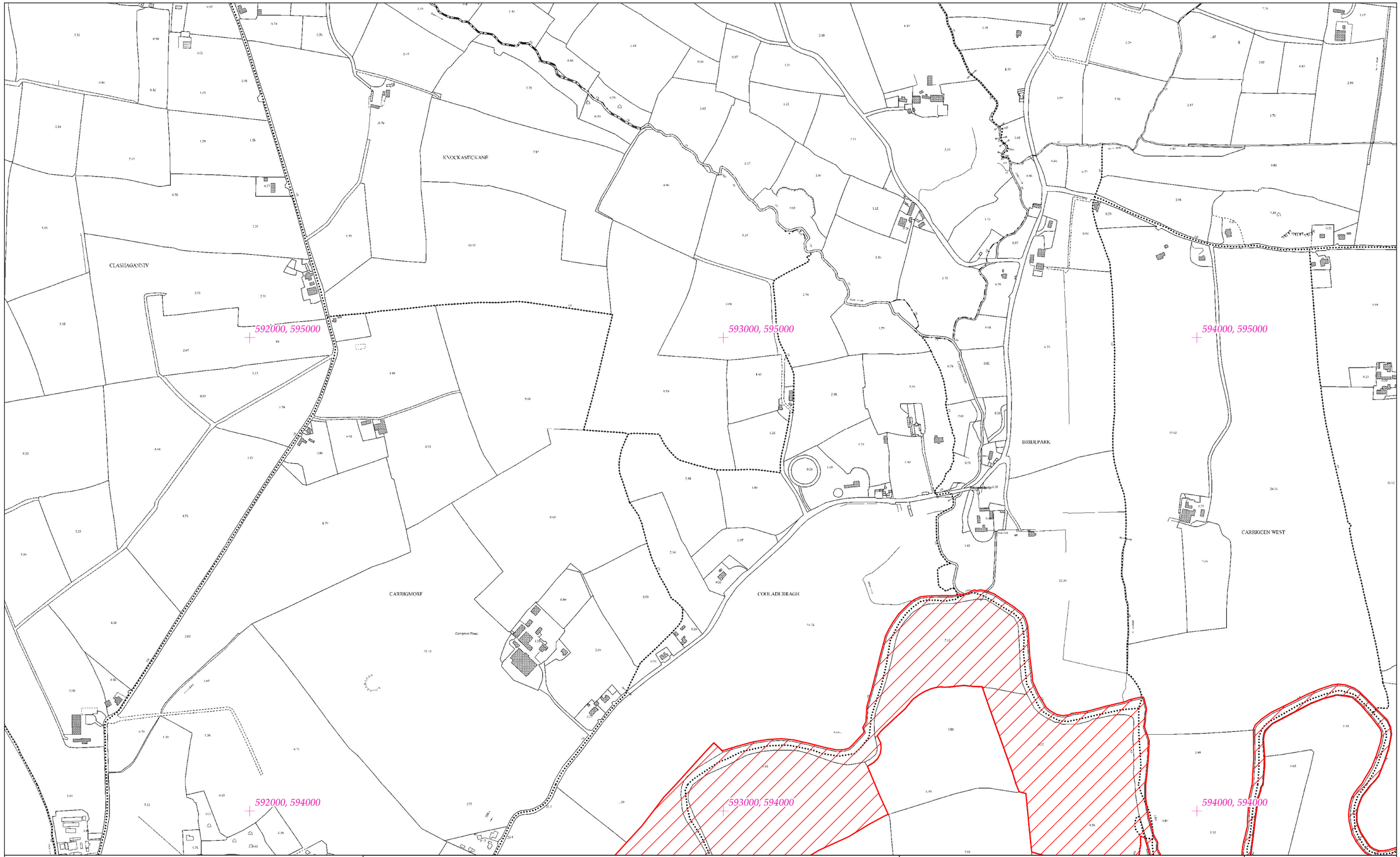

Rialachán 4(1)(b) / Regulation 4(1)(b)

Leathanach 238 de 386 (Co. Chorcaí, Co. Chiarraí, Co. Luimnigh, Co. Thiobraid Árann agus Co. Phort Láirge)
Page 238 of 386 (Co. Cork, Co. Kerry, Co. Limerick, Co. Tipperary and Co. Waterford)

LIMISTÉAR FAOI CHAOMHNÚ SPEISIALTA
SPECIAL AREA OF CONSERVATION

© Rannán Náisiúnta Mapála de Thailte Éireann. Gach ceart ar cosaint. Uimhir Ceadúnais CYAL50351092.
© National Mapping Division of Tailte Éireann . All rights reserved. Licence number CYAL50351092.
Córas Comhordanáidí: Trasteilgean Mercator na hÉireann / Co-ordinate System: Irish Transverse Mercator.

LCS na Dubhabhann (Corcaigh/Port Láirge) Blackwater River (Cork/Waterford) SAC

1:5000 O.S. TILE 6018c 238 of 386 Uimhir Bhileog Innéacs/ Index Sheet Number: 3

0 0.5km

Scála / Scale 1:7,500

SITE CODE 002170

Leagan / Version: 3.03

Arna chló an / Printed on: 24/10/2024

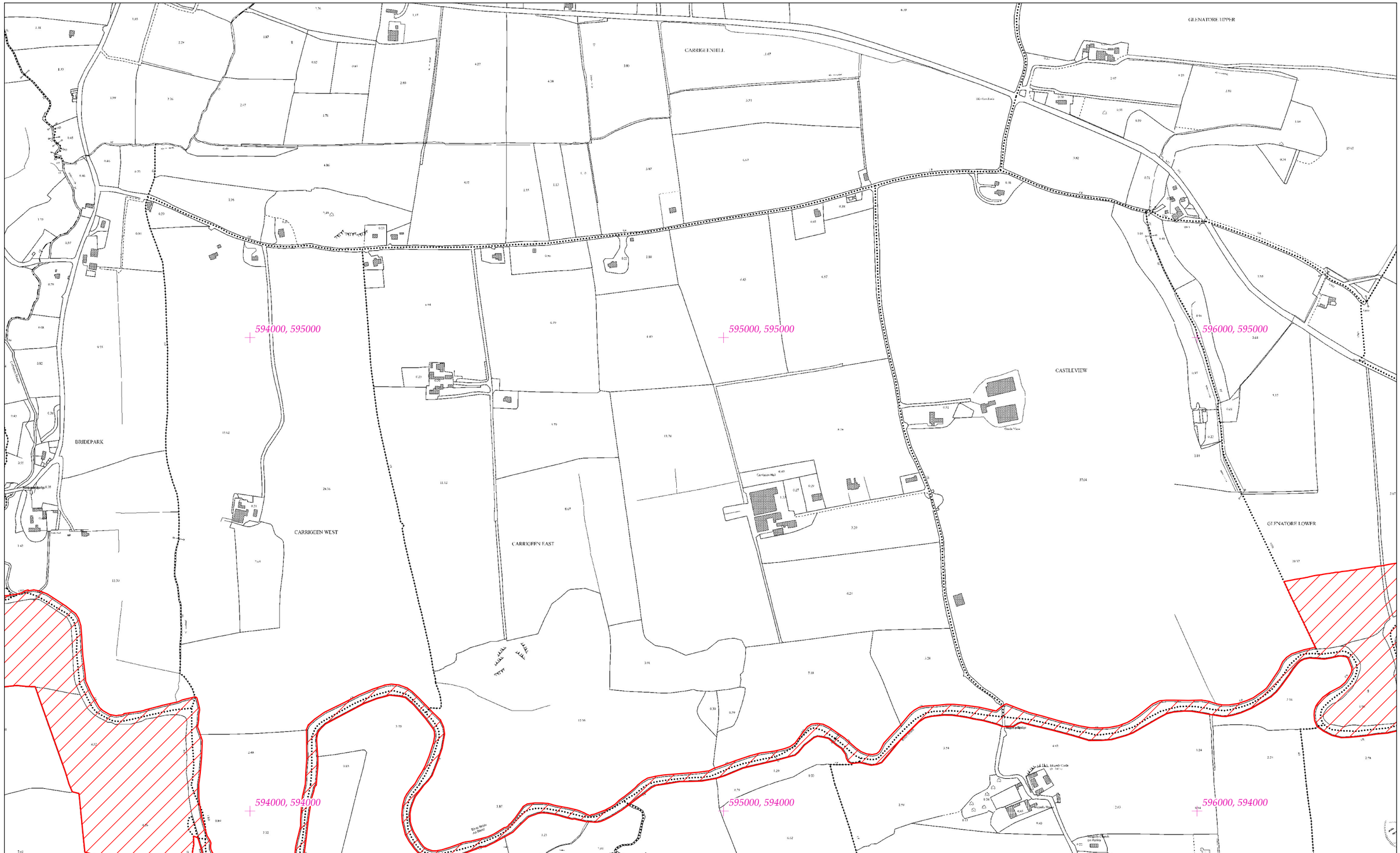

Rialachán 4(1)(b) / Regulation 4(1)(b)

Leathanach 239 de 386 (Co. Chorcaí, Co. Chiarraí, Co. Luimnigh, Co. Thiobraid Árann agus Co. Phort Láirge)
Page 239 of 386 (Co. Cork, Co. Kerry, Co. Limerick, Co. Tipperary and Co. Waterford)

LIMISTÉAR FAOI CHAOMHNÚ SPEISIALTA
SPECIAL AREA OF CONSERVATION

LCS na Dubhabhann (Corcaigh/Port Láirge)
Blackwater River (Cork/Waterford) SAC

1:5000 O.S. TILE 6018d 239 of 386 Uimhir Bhileog Innéacs/ Index Sheet Number: 3

SITE CODE
002170

© Rannán Náisiúnta Mapála de Thailte Éireann. Gach ceart ar cosaint. Uimhir Ceadúnais CYAL50351092.
© National Mapping Division of Tailte Éireann . All rights reserved. Licence number CYAL50351092.
Córas Comhordanáidí: Trasteilgean Mercator na hÉireann / Co-ordinate System: Irish Transverse Mercator.

0 0.5km

Scála / Scale 1:7,500

Leagan / Version: 3.03

Arna chló an / Printed on: 24/10/2024

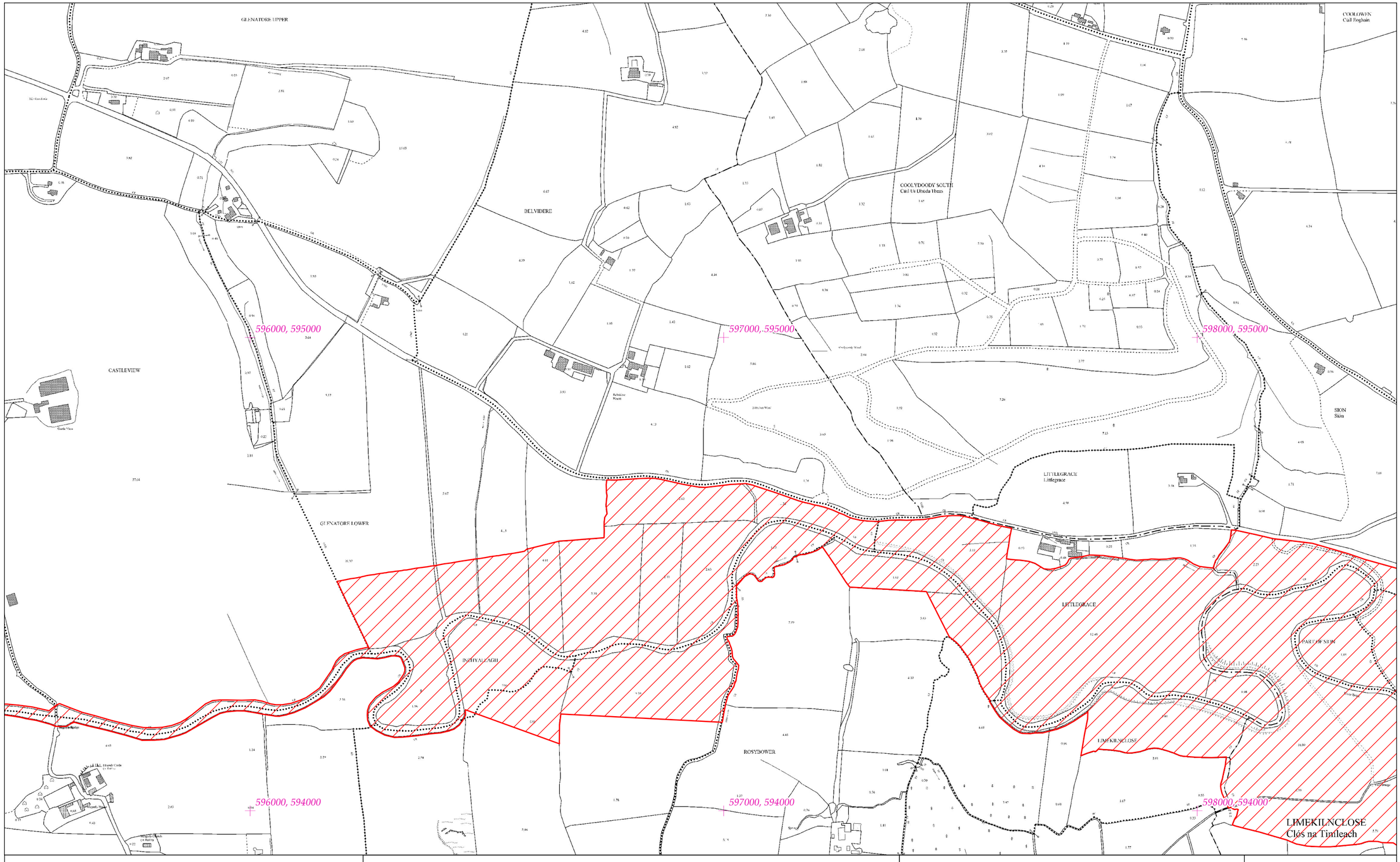

Rialachán 4(1)(b) / Regulation 4(1)(b)

Leathanach 240 de 386 (Co. Chorcaí, Co. Chiarraí, Co. Luimnigh, Co. Thiobraid Árann agus Co. Phort Láirge)
Page 240 of 386 (Co. Cork, Co. Kerry, Co. Limerick, Co. Tipperary and Co. Waterford)

LIMISTÉAR FAOI CHAOMHNÚ SPEISIALTA
SPECIAL AREA OF CONSERVATION

© Rannán Náisiúnta Mapála de Thailte Éireann. Gach ceart ar cosaint. Uimhir Ceadúnais CYAL50351092.
© National Mapping Division of Tailte Éireann . All rights reserved. Licence number CYAL50351092.
Córas Comhordanáidí: Trasteilgean Mercator na hÉireann / Co-ordinate System: Irish Transverse Mercator.

LCS na Dubhabhann (Corcaigh/Port Láirge)
Blackwater River (Cork/Waterford) SAC

1:5000 O.S. TILE 6019c 240 of 386 Uimhir Bhileog Innéacs/ Index Sheet Number: 3

0 0.5km

Scála / Scale 1:7,500

SITE CODE
002170

Leagan / Version: 3.03

Arna chló an / Printed on: 24/10/2024

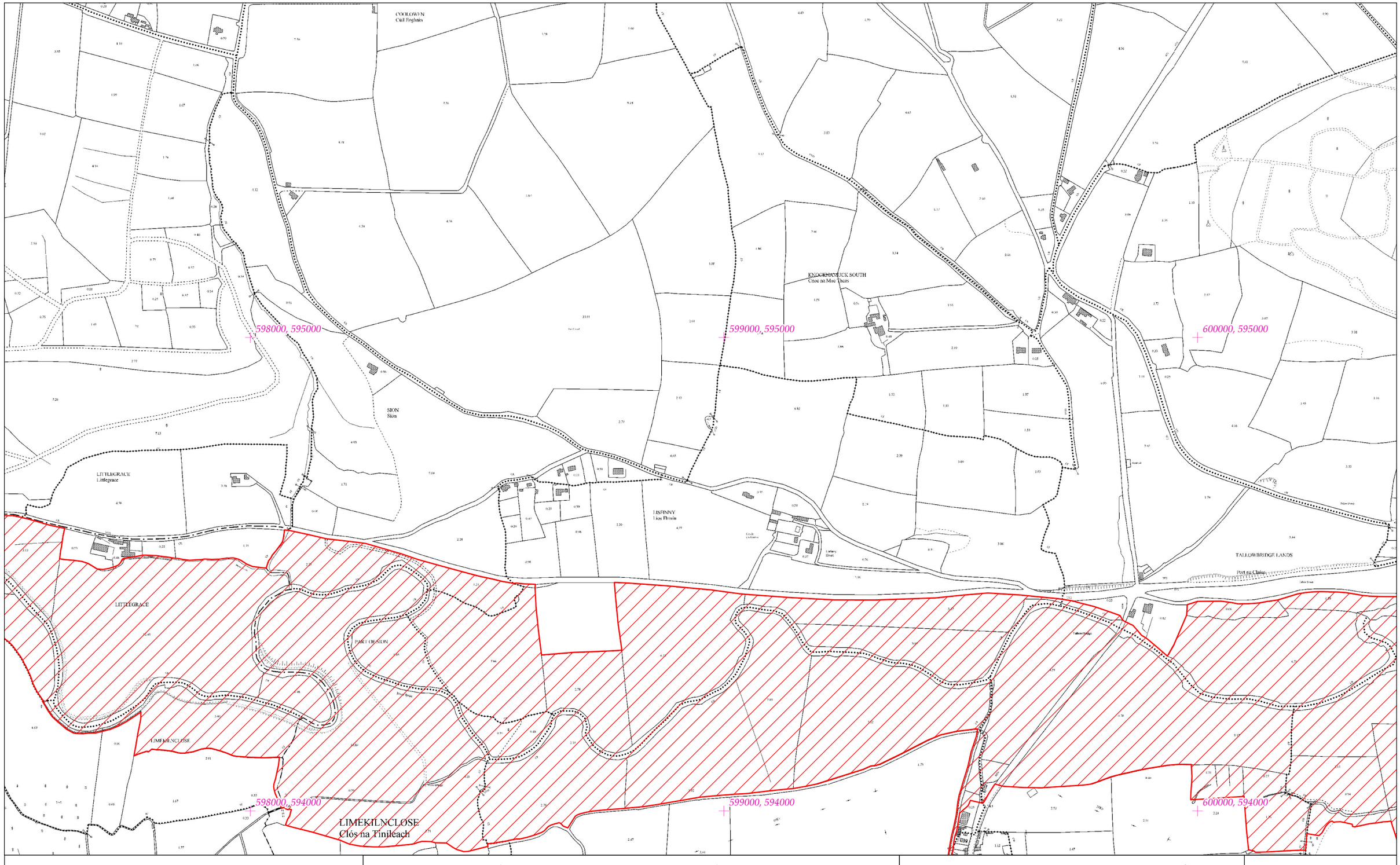

Rialachán 4(1)(b) / Regulation 4(1)(b)

Leathanach 241 de 386 (Co. Chorcaí, Co. Chiarraí, Co. Luimnigh, Co. Thiobraid Árann agus Co. Phort Láirge)
Page 241 of 386 (Co. Cork, Co. Kerry, Co. Limerick, Co. Tipperary and Co. Waterford)

LIMISTÉAR FAOI CHAOMHNÚ SPEISIALTA
SPECIAL AREA OF CONSERVATION

© Rannán Náisiúnta Mapála de Thailte Éireann. Gach ceart ar cosaint. Uimhir Ceadúnais CYAL50351092.
© National Mapping Division of Tailte Éireann . All rights reserved. Licence number CYAL50351092.
Córas Comhordanáidí: Trasteilgean Mercator na hÉireann / Co-ordinate System: Irish Transverse Mercator.

LCS na Dubhabhann (Corcaigh/Port Láirge)
Blackwater River (Cork/Waterford) SAC

1:5000 O.S. TILE 6019d 241 of 386 Uimhir Bhileog Innéacs/ Index Sheet Number: 3

0 0.5km

Scála / Scale 1:7,500

SITE CODE
002170

Leagan / Version: 3.03

Arna chló an / Printed on: 24/10/2024

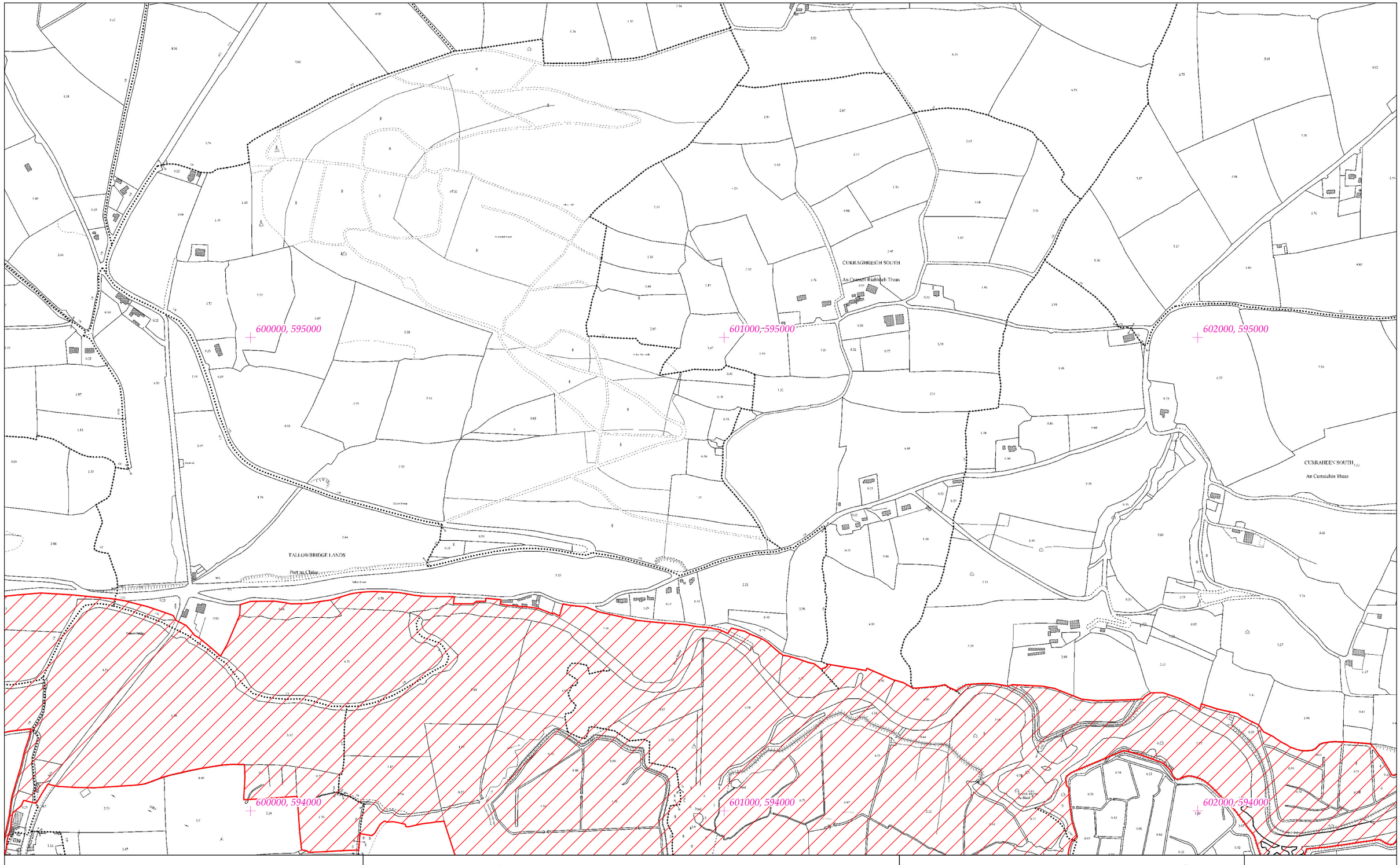

Rialachán 4(1)(b) / Regulation 4(1)(b)

Leathanach 242 de 386 (Co. Chorcaí, Co. Chiarraí, Co. Luimnigh, Co. Thiobraid Árann agus Co. Phort Láirge)
Page 242 of 386 (Co. Cork, Co. Kerry, Co. Limerick, Co. Tipperary and Co. Waterford)

LIMISTÉAR FAOI CHAOMHNÚ SPEISIALTA
SPECIAL AREA OF CONSERVATION

© Rannán Náisiúnta Mapála de Thailte Éireann. Gach ceart ar cosaint. Uimhir Ceadúnais CYAL50351092.
© National Mapping Division of Tailte Éireann . All rights reserved. Licence number CYAL50351092.
Córas Comhordanáidí: Trasteilgean Mercator na hÉireann / Co-ordinate System: Irish Transverse Mercator.

LCS na Dubhabhann (Corcaigh/Port Láirge) Blackwater River (Cork/Waterford) SAC

1:5000 O.S. TILE 6020c 242 of 386 Uimhir Bhileog Innéacs/ Index Sheet Number: 3

0 0.5km

Scála / Scale 1:7,500

SITE CODE 002170

Leagan / Version: 3.03

Arna chló an / Printed on: 24/10/2024

602000, 595000

603000, 595000

604000, 595000

CURRAHEEN SOUTH

An Currachín Theas

BALLINASPICK SOUTH

Baile an Easpaig Theas

MONATRIM LOWER

Muine Troim Íochtarach

602000, 594000

603000, 594000

604000, 594000

Rialachán 4(1)(b) / Regulation 4(1)(b)

Leathanach 243 de 386 (Co. Chorcaí, Co. Chiarraí, Co. Luimnigh, Co. Thiobraid Árann agus Co. Phort Láirge)
Page 243 of 386 (Co. Cork, Co. Kerry, Co. Limerick, Co. Tipperary and Co. Waterford)

LIMISTÉAR FAOI CHAOMHNÚ SPEISIALTA
SPECIAL AREA OF CONSERVATION

© Rannán Náisiúnta Mapála de Thailte Éireann. Gach ceart ar cosaint. Uimhir Ceadúnais CYAL50351092.
© National Mapping Division of Tailte Éireann . All rights reserved. Licence number CYAL50351092.
Córas Comhordanáidí: Trasteilgean Mercator na hÉireann / Co-ordinate System: Irish Transverse Mercator.

LCS na Dubhabhann (Corcaigh/Port Láirge)
Blackwater River (Cork/Waterford) SAC

1:5000 O.S. TILE 6020d 243 of 386 Uimhir Bhileog Innéacs/ Index Sheet Number: 3

0 0.5km

Scála / Scale 1:7,500

SITE CODE
002170

Leagan / Version: 3.03

Arna chló an / Printed on: 24/10/2024

608000, 597000

609000, 597000

610000, 597000

608000, 596000

609000, 596000

610000, 596000

BALLINWILLIN

Baile an Mhuilinn

TOURIN

An Tuairín

TOURIN DEMESNE

Díméin an Tuairín

TUBBRID

An Tiobraid

ROSSGRILLA

Ros Greille

PALLIS

An Phaillis

Rialachán 4(1)(b) / Regulation 4(1)(b)

Leathanach 244 de 386 (Co. Chorcaí, Co. Chiarraí, Co. Luimnigh, Co. Thiobraid Árann agus Co. Phort Láirge)
Page 244 of 386 (Co. Cork, Co. Kerry, Co. Limerick, Co. Tipperary and Co. Waterford)

LIMISTÉAR FAOI CHAOMHNÚ SPEISIALTA
SPECIAL AREA OF CONSERVATION

© Rannán Náisiúnta Mapála de Thailte Éireann. Gach ceart ar cosaint. Uimhir Ceadúnais CYAL50351092.
© National Mapping Division of Tailte Éireann . All rights reserved. Licence number CYAL50351092.
Córas Comhordanáidí: Trasteilgean Mercator na hÉireann / Co-ordinate System: Irish Transverse Mercator.

LCS na Dubhabhann (Corcaigh/Port Láirge) Blackwater River (Cork/Waterford) SAC

1:5000 O.S. TILE 6022a 244 of 386 Uimhir Bhileog Innéacs/ Index Sheet Number: 3

0 0.5km

Scála / Scale 1:7,500

SITE CODE 002170

Leagan / Version: 3.03

Arna chló an / Printed on: 24/10/2024

610000, 597000

611000, 597000

612000, 597000

610000, 596000

611000, 596000

612000, 596000

Mountrivers

AFFANE

Áth Mhaoin

SPRINGFIELD

MONYVROE

Móin Uí Bhroí

Rialachán 4(1)(b) / Regulation 4(1)(b)

Leathanach 245 de 386 (Co. Chorcaí, Co. Chiarraí, Co. Luimnigh, Co. Thiobraid Árann agus Co. Phort Láirge)
Page 245 of 386 (Co. Cork, Co. Kerry, Co. Limerick, Co. Tipperary and Co. Waterford)

LIMISTÉAR FAOI CHAOMHNÚ SPEISIALTA
SPECIAL AREA OF CONSERVATION

© Rannán Náisiúnta Mapála de Thailte Éireann. Gach ceart ar cosaint. Uimhir Ceadúnais CYAL50351092.
© National Mapping Division of Tailte Éireann . All rights reserved. Licence number CYAL50351092.
Córas Comhordanáidí: Trasteilgean Mercator na hÉireann / Co-ordinate System: Irish Transverse Mercator.

LCS na Dubhabhann (Corcaigh/Port Láirge)
Blackwater River (Cork/Waterford) SAC

1:5000 O.S. TILE 6022b 245 of 386 Uimhir Bhileog Innéacs/ Index Sheet Number: 3

0 0.5km

Scála / Scale 1:7,500

SITE CODE
002170

Leagan / Version: 3.03

Arna chló an / Printed on: 24/10/2024

PALLIS
An Phaills

KILLAHALY WEST
Coill Dá Shúile Thiar

KILLAHALY EAST
Coill Dá Shúile Thoir

DROMANA (Decies - without - Drum By)
Drom Eanaigh
1632

BAWNAGAPPUL
Bán na gCapall

CURRAGRAIG
An Chorrghraig

608000, 595000
609000, 595000
610000, 595000
608000, 594000
609000, 594000
610000, 594000

Rialachán 4(1)(b) / Regulation 4(1)(b)

Leathanach 246 de 386 (Co. Chorcaí, Co. Chiarraí, Co. Luimnigh, Co. Thiobraid Árann agus Co. Phort Láirge)
Page 246 of 386 (Co. Cork, Co. Kerry, Co. Limerick, Co. Tipperary and Co. Waterford)

LIMISTÉAR FAOI CHAOMHNÚ SPEISIALTA
SPECIAL AREA OF CONSERVATION

© Rannán Náisiúnta Mapála de Thailte Éireann. Gach ceart ar cosaint. Uimhir Ceadúnais CYAL50351092.
© National Mapping Division of Tailte Éireann . All rights reserved. Licence number CYAL50351092.
Córas Comhordanáidí: Trasteilgean Mercator na hÉireann / Co-ordinate System: Irish Transverse Mercator.

LCS na Dubhabhann (Corcaigh/Port Láirge)
Blackwater River (Cork/Waterford) SAC

1:5000 O.S. TILE 6022c 246 of 386 Uimhir Bhileog Innéacs/ Index Sheet Number: 3

0 0.5km

Scála / Scale 1:7,500

SITE CODE
002170

Leagan / Version: 3.03

Arna chló an / Printed on: 24/10/2024

612000, 597000

613000, 597000

614000, 597000

PART OF AITANE (ED Cappoquin)

Poulabrack

SPRINGFIELD

QUARTER

DRUMROE

MONYVROE

Móin Uí Bhró

612000, 596000

613000, 596000

614000, 596000

BEWLEY

KNOCKALAHARA

Rialachán 4(1)(b) / Regulation 4(1)(b)

Leathanach 247 de 386 (Co. Chorcaí, Co. Chiarraí, Co. Luimnigh, Co. Thiobraid Árann agus Co. Phort Láirge)
Page 247 of 386 (Co. Cork, Co. Kerry, Co. Limerick, Co. Tipperary and Co. Waterford)

LIMISTÉAR FAOI CHAOMHNÚ SPEISIALTA
SPECIAL AREA OF CONSERVATION

© Rannán Náisiúnta Mapála de Thailte Éireann. Gach ceart ar cosaint. Uimhir Ceadúnais CYAL50351092.
© National Mapping Division of Tailte Éireann . All rights reserved. Licence number CYAL50351092.
Córas Comhordanáidí: Trasteilgean Mercator na hÉireann / Co-ordinate System: Irish Transverse Mercator.

LCS na Dubhabhann (Corcaigh/Port Láirge)
Blackwater River (Cork/Waterford) SAC

1:5000 O.S. TILE 6023a 247 of 386 Uimhir Bhileog Innéacs/ Index Sheet Number: 3

SITE CODE
002170

0 0.5km

Scála / Scale 1:7,500

Leagan / Version: 3.03

Arna chló an / Printed on: 24/10/2024

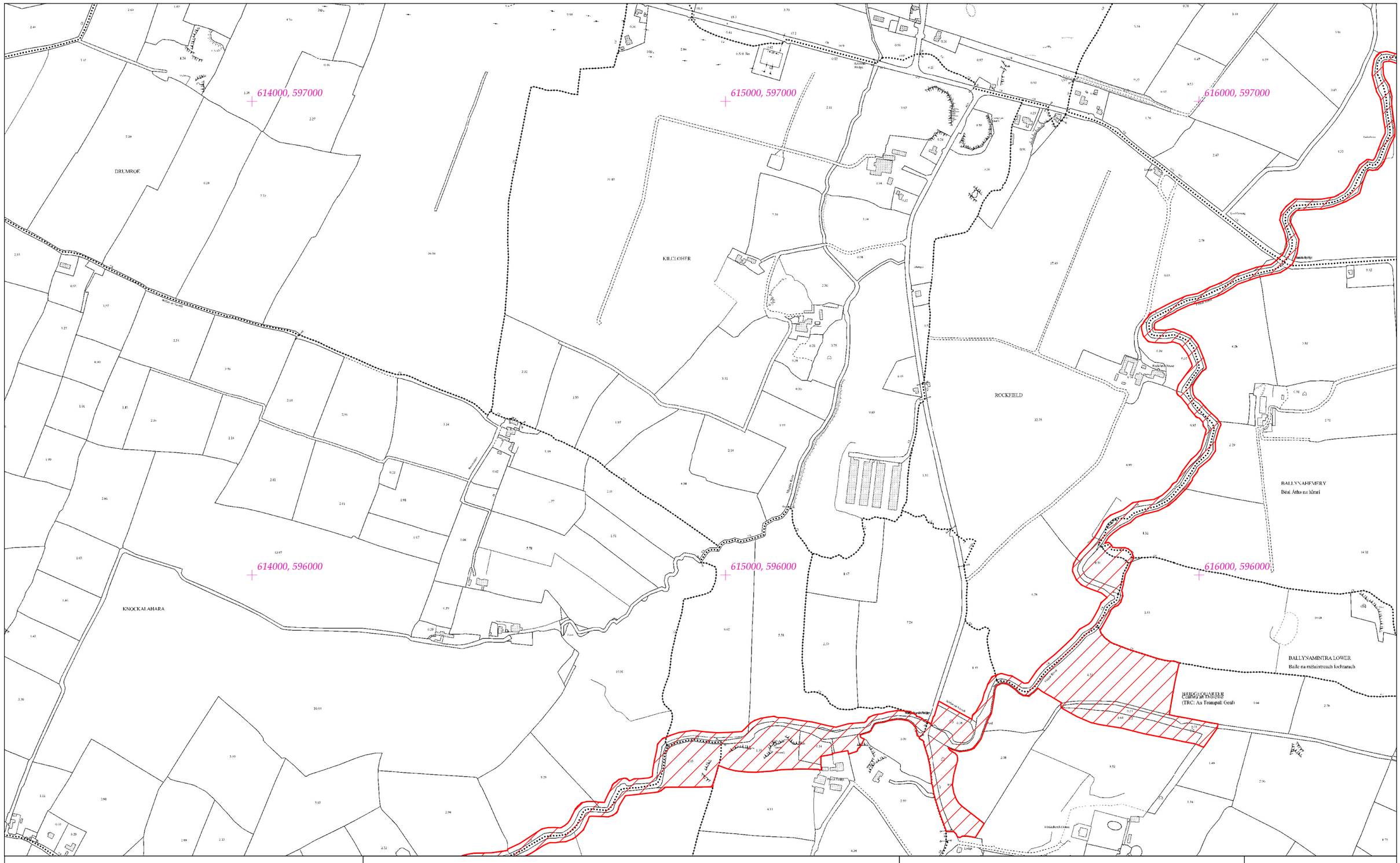

Rialachán 4(1)(b) / Regulation 4(1)(b)

Leathanach 248 de 386 (Co. Chorcaí, Co. Chiarraí, Co. Luimnigh, Co. Thiobraid Árann agus Co. Phort Láirge)
Page 248 of 386 (Co. Cork, Co. Kerry, Co. Limerick, Co. Tipperary and Co. Waterford)

LIMISTÉAR FAOI CHAOMHNÚ SPEISIALTA
SPECIAL AREA OF CONSERVATION

© Rannán Náisiúnta Mapála de Thailte Éireann. Gach ceart ar cosaint. Uimhir Ceadúnais CYAL50351092.
© National Mapping Division of Tailte Éireann . All rights reserved. Licence number CYAL50351092.
Córas Comhordanáidí: Trasteilgean Mercator na hÉireann / Co-ordinate System: Irish Transverse Mercator.

LCS na Dubhabhann (Corcaigh/Port Láirge)
Blackwater River (Cork/Waterford) SAC

1:5000 O.S. TILE 6023b 248 of 386 Uimhir Bhileog Innéacs/ Index Sheet Number: 3

0 0.5km

Scála / Scale 1:7,500

SITE CODE
002170

Leagan / Version: 3.03

Arna chló an / Printed on: 24/10/2024

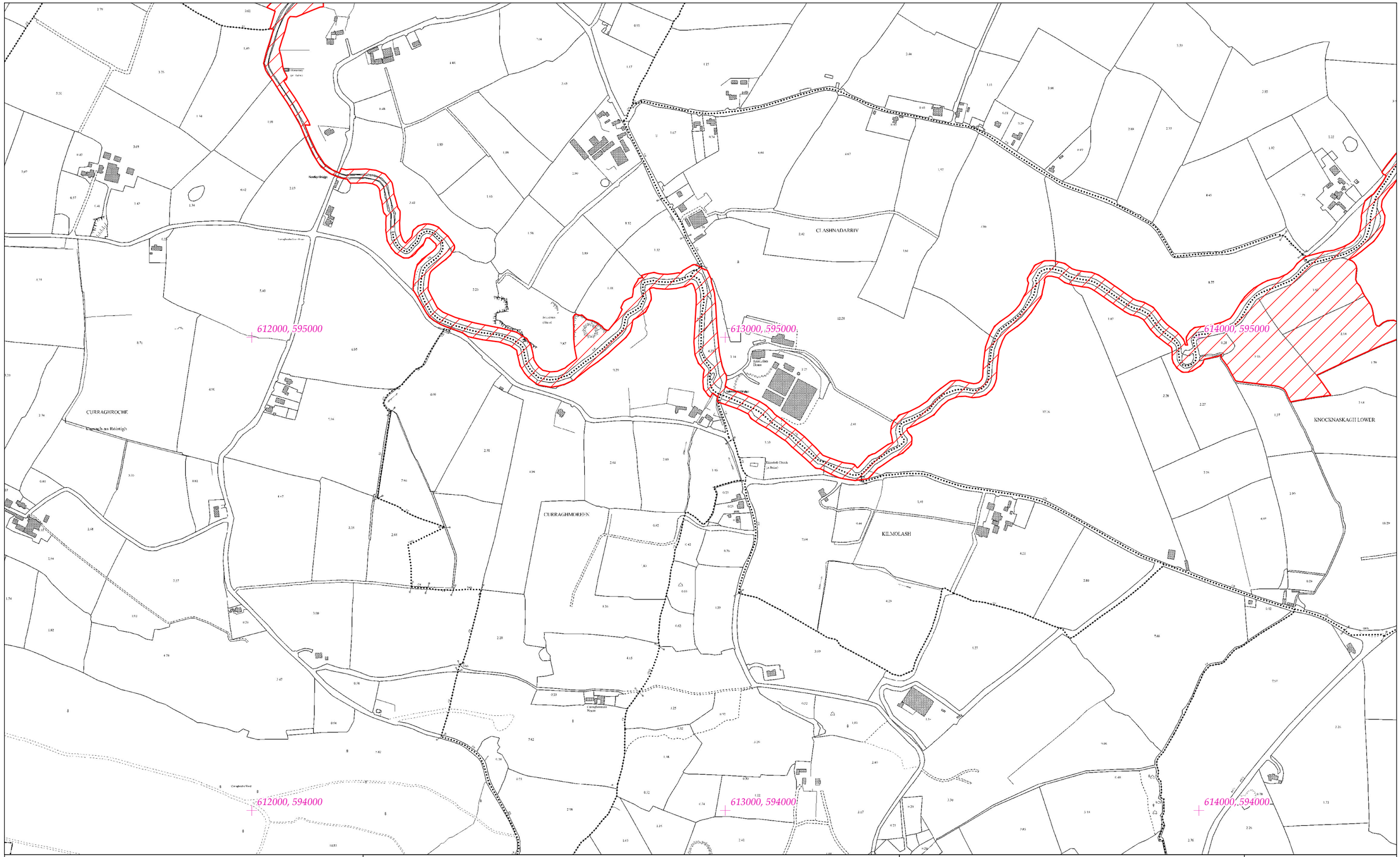

Rialachán 4(1)(b) / Regulation 4(1)(b)

Leathanach 249 de 386 (Co. Chorcaí, Co. Chiarraí, Co. Luimnigh, Co. Thiobraid Árann agus Co. Phort Láirge)
Page 249 of 386 (Co. Cork, Co. Kerry, Co. Limerick, Co. Tipperary and Co. Waterford)

LIMISTÉAR FAOI CHAOMHNÚ SPEISIALTA
SPECIAL AREA OF CONSERVATION

© Rannán Náisiúnta Mapála de Thailte Éireann. Gach ceart ar cosaint. Uimhir Ceadúnais CYAL50351092.
© National Mapping Division of Tailte Éireann . All rights reserved. Licence number CYAL50351092.
Córas Comhordanáidí: Trasteilgean Mercator na hÉireann / Co-ordinate System: Irish Transverse Mercator.

LCS na Dubhabhann (Corcaigh/Port Láirge)
Blackwater River (Cork/Waterford) SAC

1:5000 O.S. TILE 6023c 249 of 386 Uimhir Bhileog Innéacs/ Index Sheet Number: 3

0 0.5km

Scála / Scale 1:7,500

SITE CODE
002170

Leagan / Version: 3.03

Arna chló an / Printed on: 24/10/2024

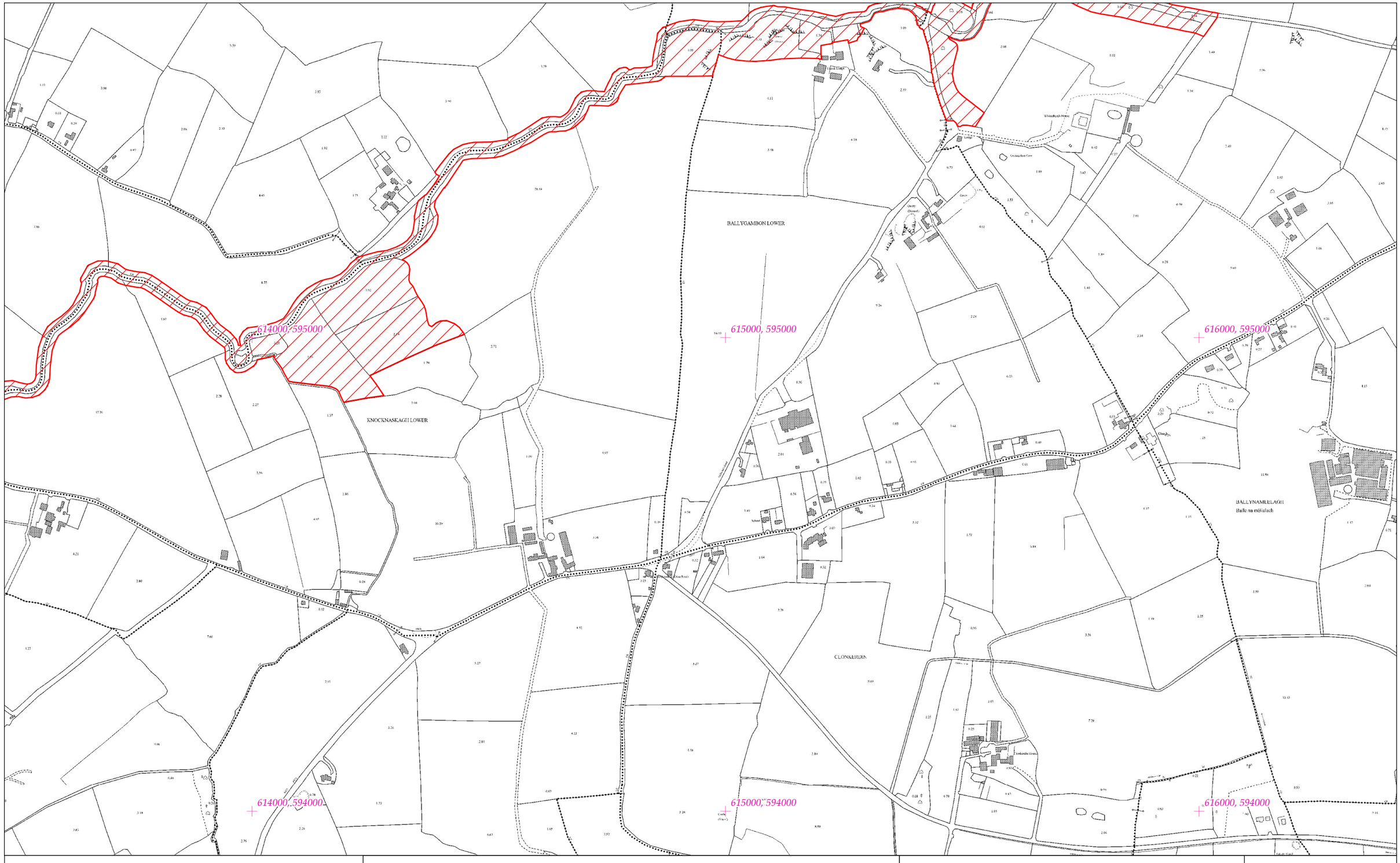
614000, 595000
615000, 595000
616000, 595000
614000, 594000
615000, 594000
616000, 594000
BALLYGAMBON LOWER
KNOCKNASKAGH LOWER
CLONKERDIN
BALLYNAMEELAGH
Baile na mBéalach
Whitegrove House
Greenagken Cave
Cave
Cave

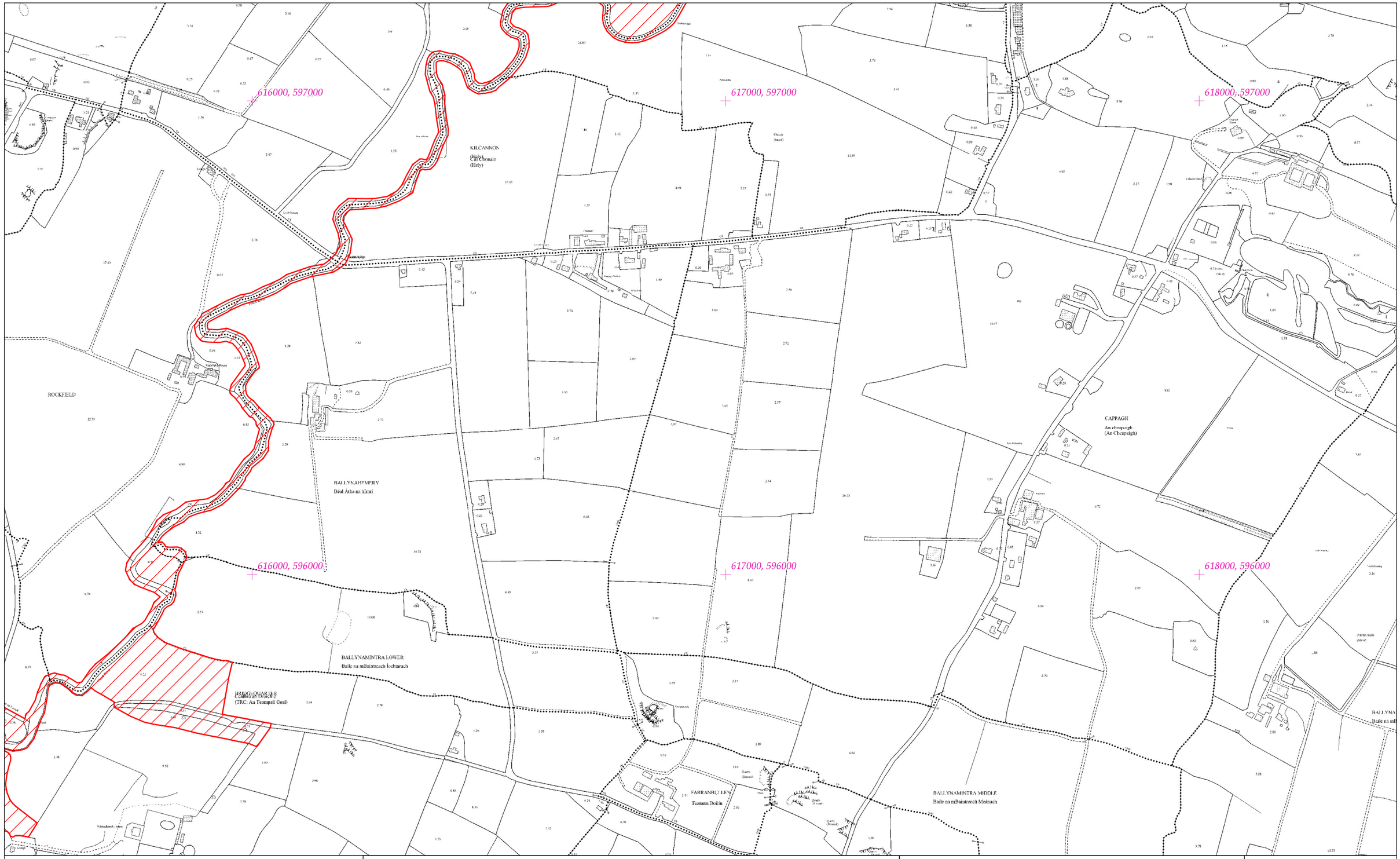

Rialachán 4(1)(b) / Regulation 4(1)(b)

Leathanach 251 de 386 (Co. Chorcaí, Co. Chiarraí, Co. Luimnigh, Co. Thiobraid Árann agus Co. Phort Láirge)
Page 251 of 386 (Co. Cork, Co. Kerry, Co. Limerick, Co. Tipperary and Co. Waterford)

LIMISTÉAR FAOI CHAOMHNÚ SPEISIALTA
SPECIAL AREA OF CONSERVATION

© Rannán Náisiúnta Mapála de Thailte Éireann. Gach ceart ar cosaint. Uimhir Ceadúnais CYAL50351092.
© National Mapping Division of Tailte Éireann . All rights reserved. Licence number CYAL50351092.
Córas Comhordanáidí: Trasteilgean Mercator na hÉireann / Co-ordinate System: Irish Transverse Mercator.

LCS na Dubhabhann (Corcaigh/Port Láirge)
Blackwater River (Cork/Waterford) SAC

1:5000 O.S. TILE 6024a 251 of 386 Uimhir Bhileog Innéacs/ Index Sheet Number: 3

0 0.5km

Scála / Scale 1:7,500

SITE CODE
002170

Leagan / Version: 3.03

Arna chló an / Printed on: 24/10/2024

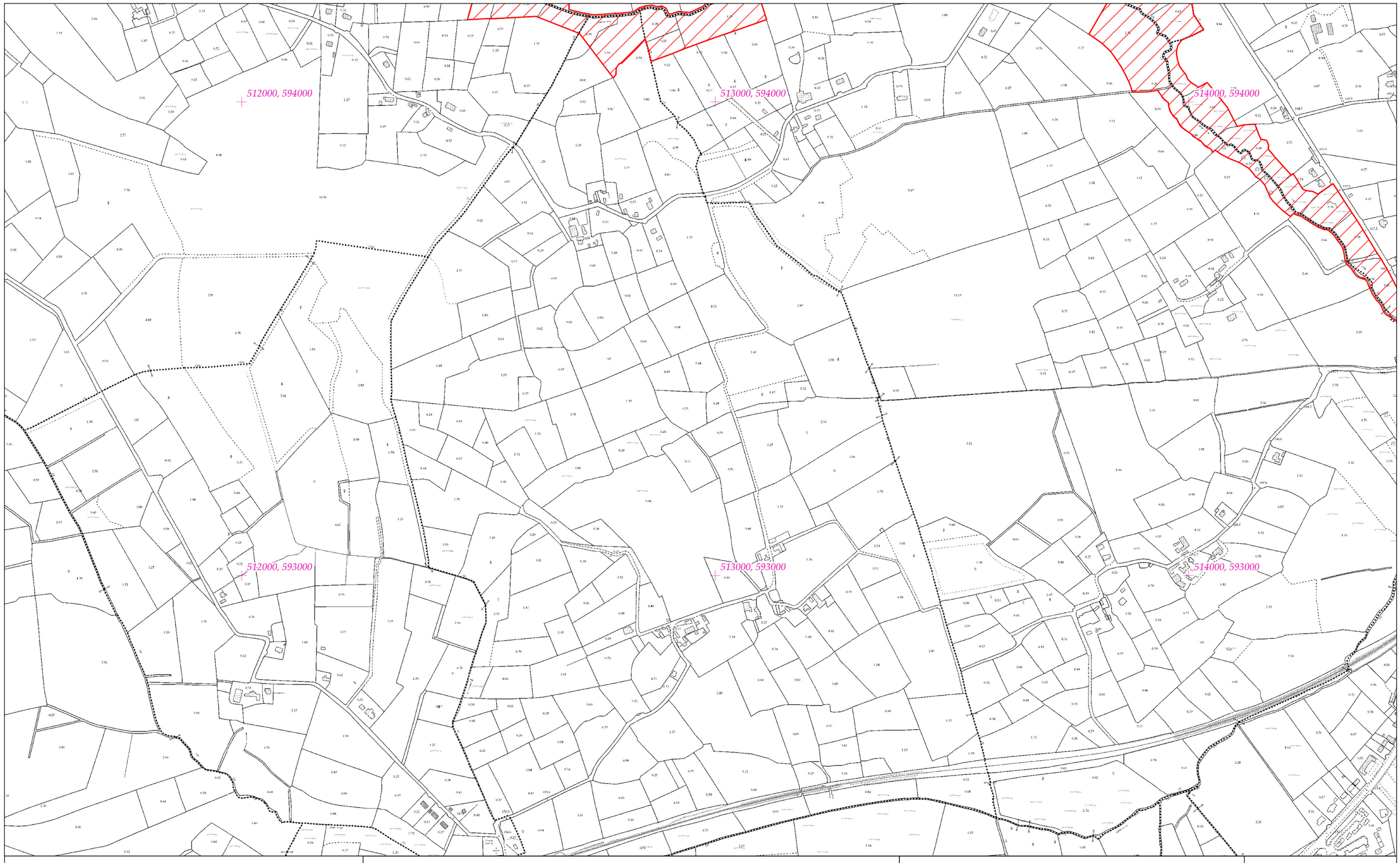

Rialachán 4(1)(b) / Regulation 4(1)(b)

Leathanach 252 de 386 (Co. Chorcaí, Co. Chiarraí, Co. Luimnigh, Co. Thiobraid Árann agus Co. Phort Láirge)
Page 252 of 386 (Co. Cork, Co. Kerry, Co. Limerick, Co. Tipperary and Co. Waterford)

LIMISTÉAR FAOI CHAOMHNÚ SPEISIALTA
SPECIAL AREA OF CONSERVATION

© Rannán Náisiúnta Mapála de Thailte Éireann. Gach ceart ar cosaint. Uimhir Ceadúnais CYAL50351092.
© National Mapping Division of Tailte Éireann . All rights reserved. Licence number CYAL50351092.
Córas Comhordanáidí: Trasteilgean Mercator na hÉireann / Co-ordinate System: Irish Transverse Mercator.

LCS na Dubhabhann (Corcaigh/Port Láirge)
Blackwater River (Cork/Waterford) SAC

1:5000 O.S. TILE 6043a 252 of 386 Uimhir Bhileog Innéacs/ Index Sheet Number: 1

0 0.5km

Scála / Scale 1:7,500

SITE CODE
002170

Leagan / Version: 3.03

Arna chló an / Printed on: 24/10/2024

514000, 594000

515000, 594000

516000, 594000

GLANGRISTEEN

514000, 593000

515000, 593000

516000, 593000

RATHMORE
(ED Rathmore)

Rialachán 4(1)(b) / Regulation 4(1)(b)

Leathanach 253 de 386 (Co. Chorcaí, Co. Chiarraí, Co. Luimnigh, Co. Thiobraid Árann agus Co. Phort Láirge)
Page 253 of 386 (Co. Cork, Co. Kerry, Co. Limerick, Co. Tipperary and Co. Waterford)

LIMISTÉAR FAOI CHAOMHNÚ SPEISIALTA
SPECIAL AREA OF CONSERVATION

© Rannán Náisiúnta Mapála de Thailte Éireann. Gach ceart ar cosaint. Uimhir Ceadúnais CYAL50351092.
© National Mapping Division of Tailte Éireann . All rights reserved. Licence number CYAL50351092.
Córas Comhordanáidí: Trasteilgean Mercator na hÉireann / Co-ordinate System: Irish Transverse Mercator.

LCS na Dubhabhann (Corcaigh/Port Láirge)
Blackwater River (Cork/Waterford) SAC

1:5000 O.S. TILE 6043b 253 of 386 Uimhir Bhileog Innéacs/ Index Sheet Number: 1

0 0.5km

Scála / Scale 1:7,500

SITE CODE
002170

Leagan / Version: 3.03

Arna chló an / Printed on: 24/10/2024

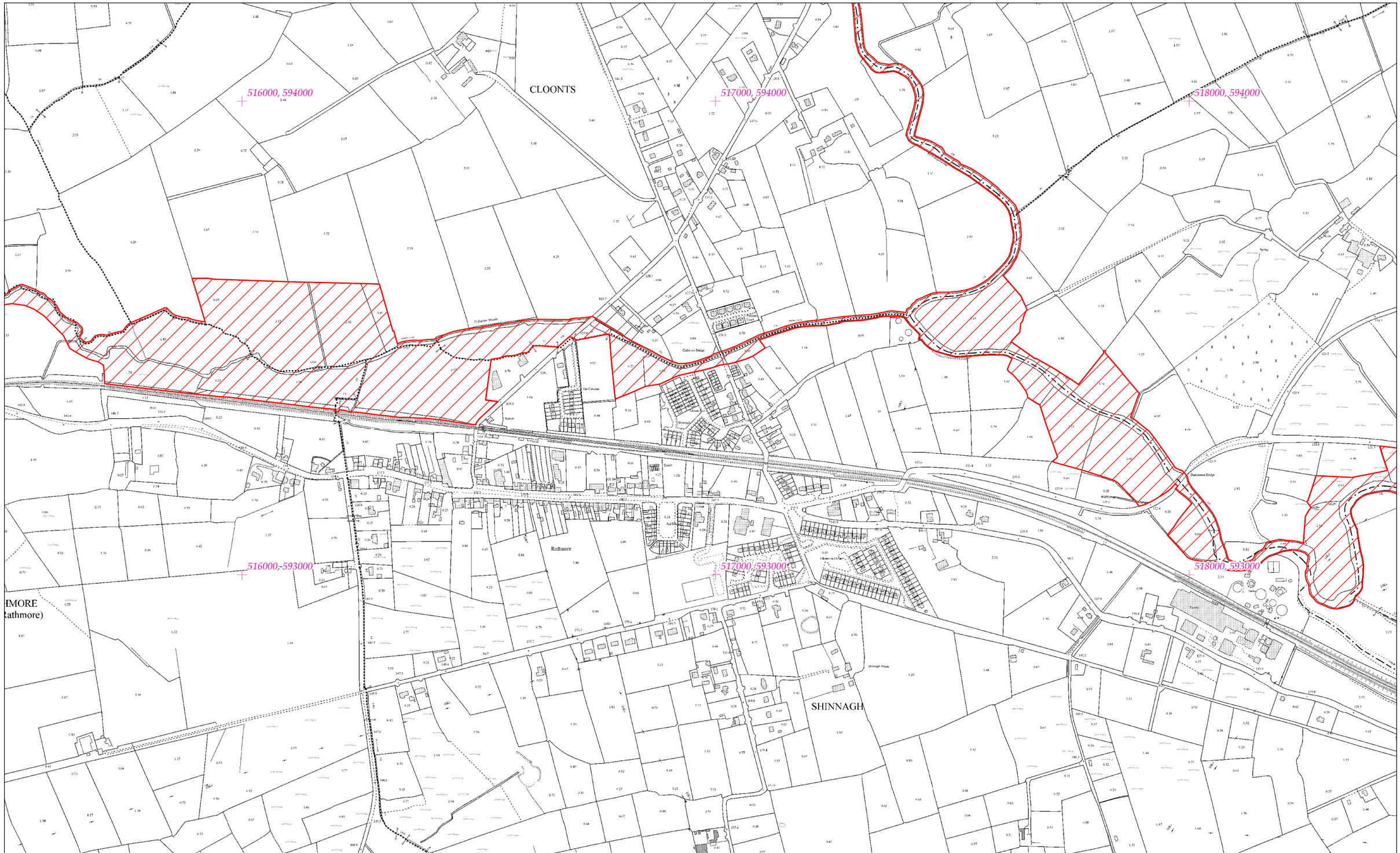

Rialachán 4(1)(b) / Regulation 4(1)(b)

Leathanach 254 de 386 (Co. Chorcaí, Co. Chiarraí, Co. Luimnigh, Co. Thiobraid Árann agus Co. Phort Láirge)
Page 254 of 386 (Co. Cork, Co. Kerry, Co. Limerick, Co. Tipperary and Co. Waterford)

LIMISTÉAR FAOI CHAOMHNÚ SPEISIALTA
SPECIAL AREA OF CONSERVATION

© Rannán Náisiúnta Mapála de Thailte Éireann. Gach ceart ar cosaint. Uimhir Ceadúnais CYAL50351092.
© National Mapping Division of Tailte Éireann . All rights reserved. Licence number CYAL50351092.
Córas Comhordanáidí: Trasteilgean Mercator na hÉireann / Co-ordinate System: Irish Transverse Mercator.

LCS na Dubhabhann (Corcaigh/Port Láirge) Blackwater River (Cork/Waterford) SAC

1:5000 O.S. TILE 6044a 254 of 386 Uimhir Bhileog Innéacs/ Index Sheet Number: 1

0 0.5km

Scála / Scale 1:7,500

SITE CODE 002170

Leagan / Version: 3.03

Arna chló an / Printed on: 24/10/2024

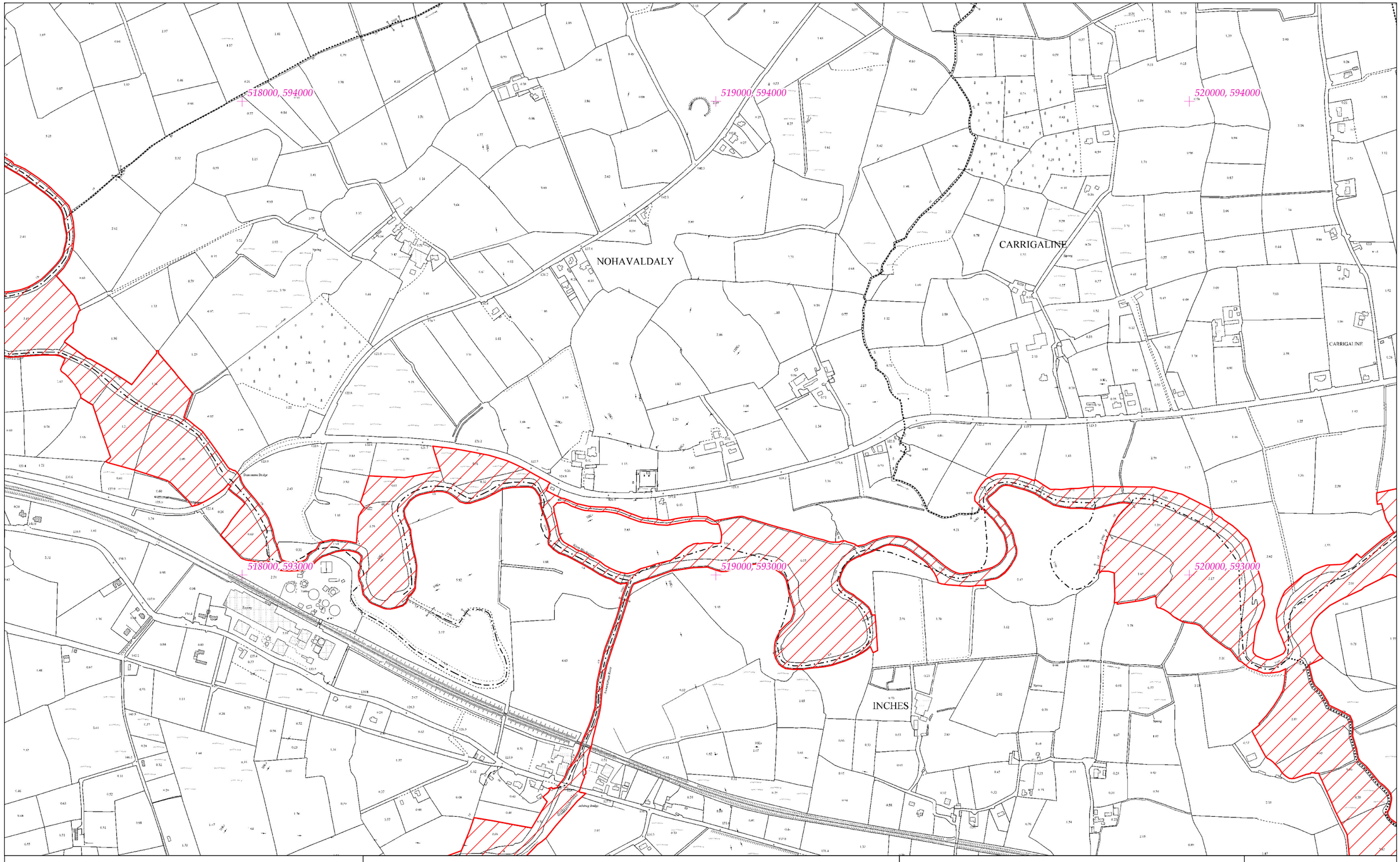

Rialachán 4(1)(b) / Regulation 4(1)(b)

Leathanach 255 de 386 (Co. Chorcaí, Co. Chiarraí, Co. Luimnigh, Co. Thiobraid Árann agus Co. Phort Láirge)
Page 255 of 386 (Co. Cork, Co. Kerry, Co. Limerick, Co. Tipperary and Co. Waterford)

LIMISTÉAR FAOI CHAOMHNÚ SPEISIALTA
SPECIAL AREA OF CONSERVATION

© Rannán Náisiúnta Mapála de Thailte Éireann. Gach ceart ar cosaint. Uimhir Ceadúnais CYAL50351092.
© National Mapping Division of Tailte Éireann . All rights reserved. Licence number CYAL50351092.
Córas Comhordanáidí: Trasteilgean Mercator na hÉireann / Co-ordinate System: Irish Transverse Mercator.

LCS na Dubhabhann (Corcaigh/Port Láirge) Blackwater River (Cork/Waterford) SAC

1:5000 O.S. TILE 6044b 255 of 386 Uimhir Bhileog Innéacs/ Index Sheet Number: 1

0 0.5km

Scála / Scale 1:7,500

SITE CODE 002170

Leagan / Version: 3.03

Arna chló an / Printed on: 24/10/2024

516000, 592000

517000, 592000

518000, 592000

516000, 591000

517000, 591000

518000, 591000

Rialachán 4(1)(b) / Regulation 4(1)(b)

Leathanach 256 de 386 (Co. Chorcaí, Co. Chiarraí, Co. Luimnigh, Co. Thiobraid Árann agus Co. Phort Láirge)
Page 256 of 386 (Co. Cork, Co. Kerry, Co. Limerick, Co. Tipperary and Co. Waterford)

LIMISTÉAR FAOI CHAOMHNÚ SPEISIALTA
SPECIAL AREA OF CONSERVATION

© Rannán Náisiúnta Mapála de Thailte Éireann. Gach ceart ar cosaint. Uimhir Ceadúnais CYAL50351092.
© National Mapping Division of Tailte Éireann . All rights reserved. Licence number CYAL50351092.
Córas Comhordanáidí: Trasteilgean Mercator na hÉireann / Co-ordinate System: Irish Transverse Mercator.

LCS na Dubhabhann (Corcaigh/Port Láirge)
Blackwater River (Cork/Waterford) SAC

1:5000 O.S. TILE 6044c 256 of 386 Uimhir Bhileog Innéacs/ Index Sheet Number: 1

0 0.5km

Scála / Scale 1:7,500

SITE CODE
002170

Leagan / Version: 3.03

Arna chló an / Printed on: 24/10/2024

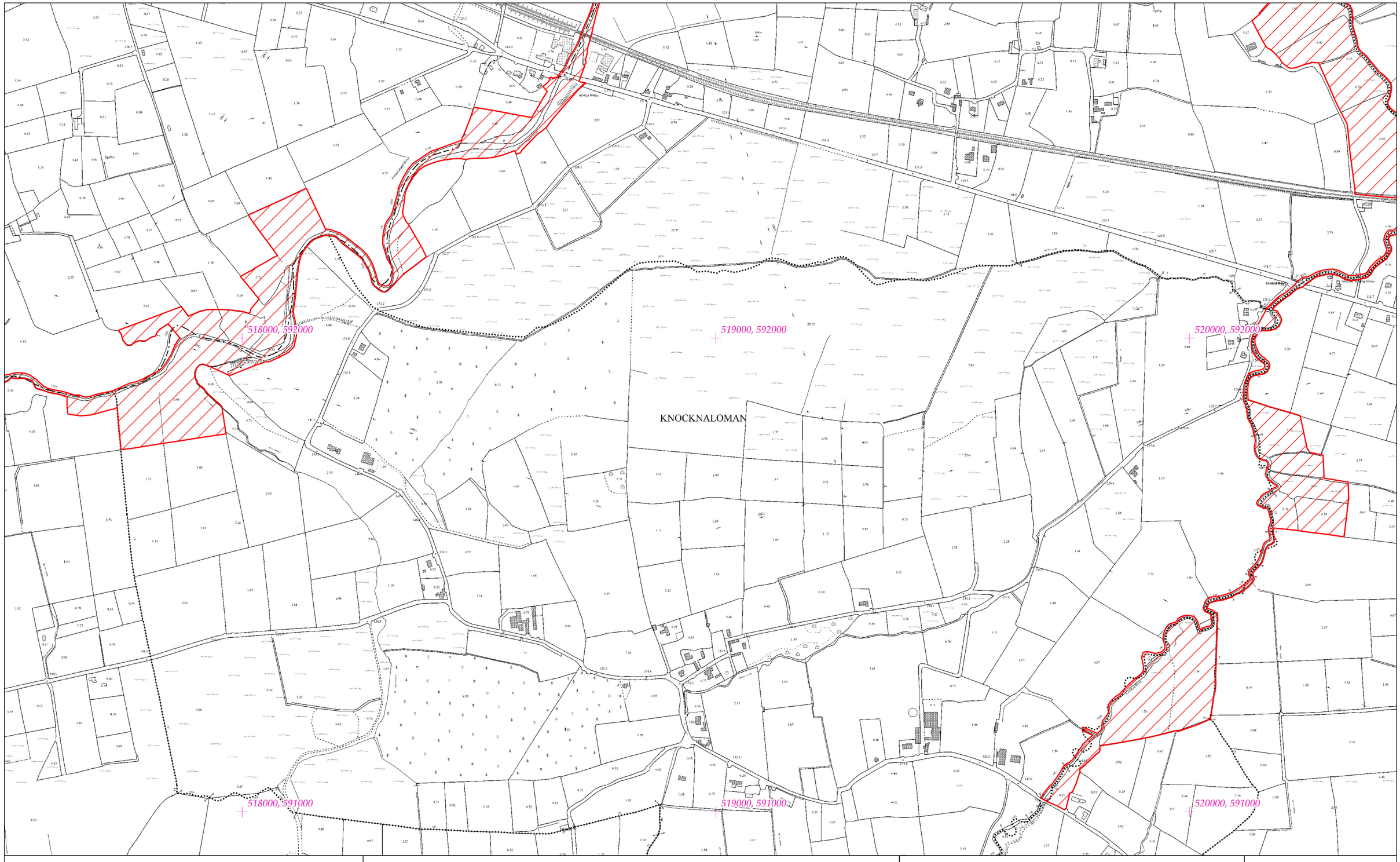

Rialachán 4(1)(b) / Regulation 4(1)(b)

Leathanach 257 de 386 (Co. Chorcaí, Co. Chiarraí, Co. Luimnigh, Co. Thiobraid Árann agus Co. Phort Láirge)
Page 257 of 386 (Co. Cork, Co. Kerry, Co. Limerick, Co. Tipperary and Co. Waterford)

LIMISTÉAR FAOI CHAOMHNÚ SPEISIALTA
SPECIAL AREA OF CONSERVATION

© Rannán Náisiúnta Mapála de Thailte Éireann. Gach ceart ar cosaint. Uimhir Ceadúnais CYAL50351092.
© National Mapping Division of Tailte Éireann . All rights reserved. Licence number CYAL50351092.
Córas Comhordanáidí: Trasteilgean Mercator na hÉireann / Co-ordinate System: Irish Transverse Mercator.

LCS na Dubhabhann (Corcaigh/Port Láirge) Blackwater River (Cork/Waterford) SAC

1:5000 O.S. TILE 6044d 257 of 386 Uimhir Bhileog Innéacs/ Index Sheet Number: 1

0 0.5km

Scála / Scale 1:7,500

SITE CODE 002170

Leagan / Version: 3.03

Arna chló an / Printed on: 24/10/2024

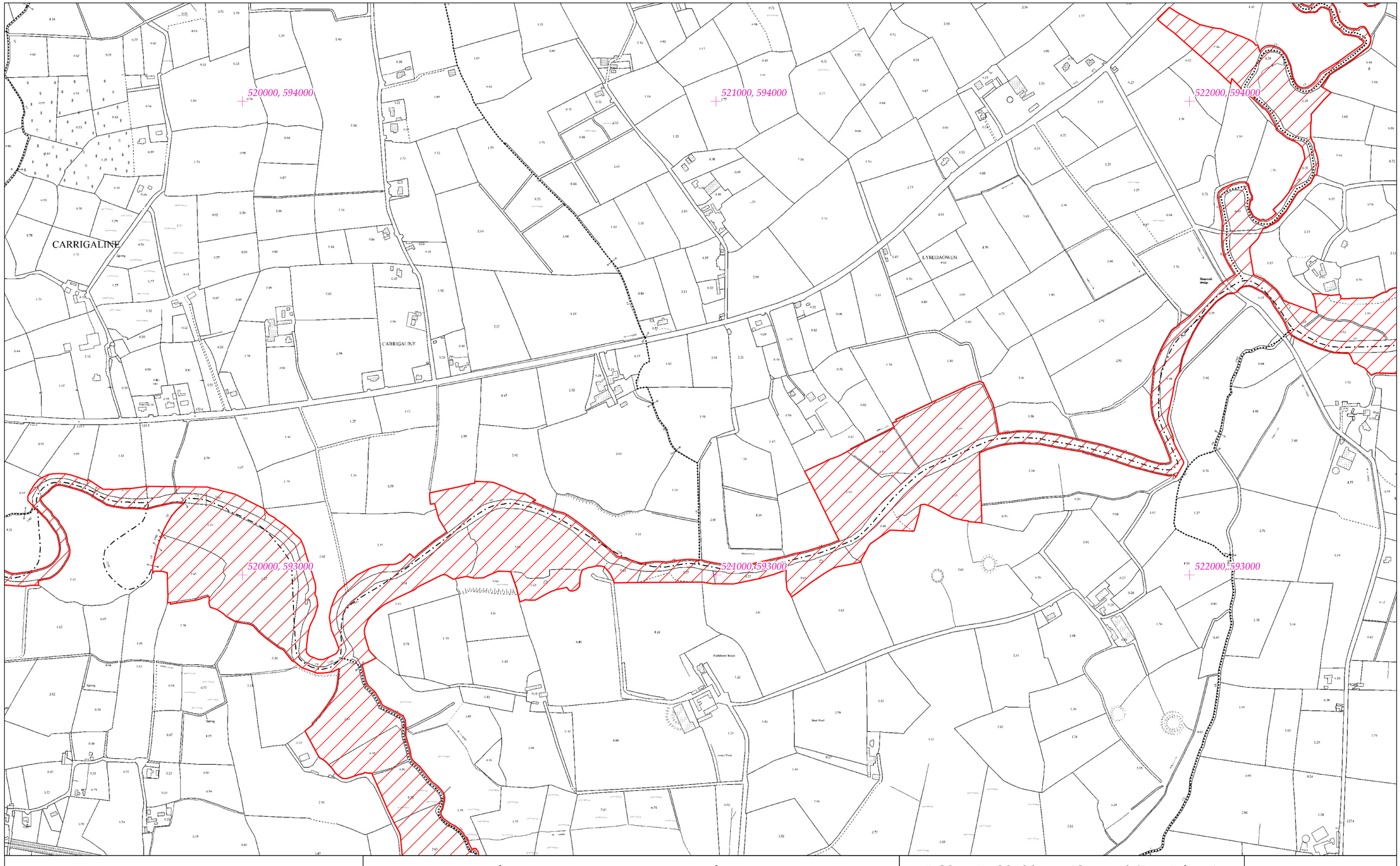

Rialachán 4(1)(b) / Regulation 4(1)(b)

Leathanach 258 de 386 (Co. Chorcaí, Co. Chiarraí, Co. Luimnigh, Co. Thiobraid Árann agus Co. Phort Láirge)
Page 258 of 386 (Co. Cork, Co. Kerry, Co. Limerick, Co. Tipperary and Co. Waterford)

LIMISTÉAR FAOI CHAOMHNÚ SPEISIALTA
SPECIAL AREA OF CONSERVATION

© Rannán Náisiúnta Mapála de Thailte Éireann. Gach ceart ar cosaint. Uimhir Ceadúnais CYAL50351092.
© National Mapping Division of Tailte Éireann . All rights reserved. Licence number CYAL50351092.
Córas Comhordanáidí: Trasteilgean Mercator na hÉireann / Co-ordinate System: Irish Transverse Mercator.

LCS na Dubhabhann (Corcaigh/Port Láirge) Blackwater River (Cork/Waterford) SAC

1:5000 O.S. TILE 6045a 258 of 386 Uimhir Bhileog Innéacs/ Index Sheet Number: 1

0 0.5km

Scála / Scale 1:7,500

SITE CODE 002170

Leagan / Version: 3.03

Arna chló an / Printed on: 24/10/2024

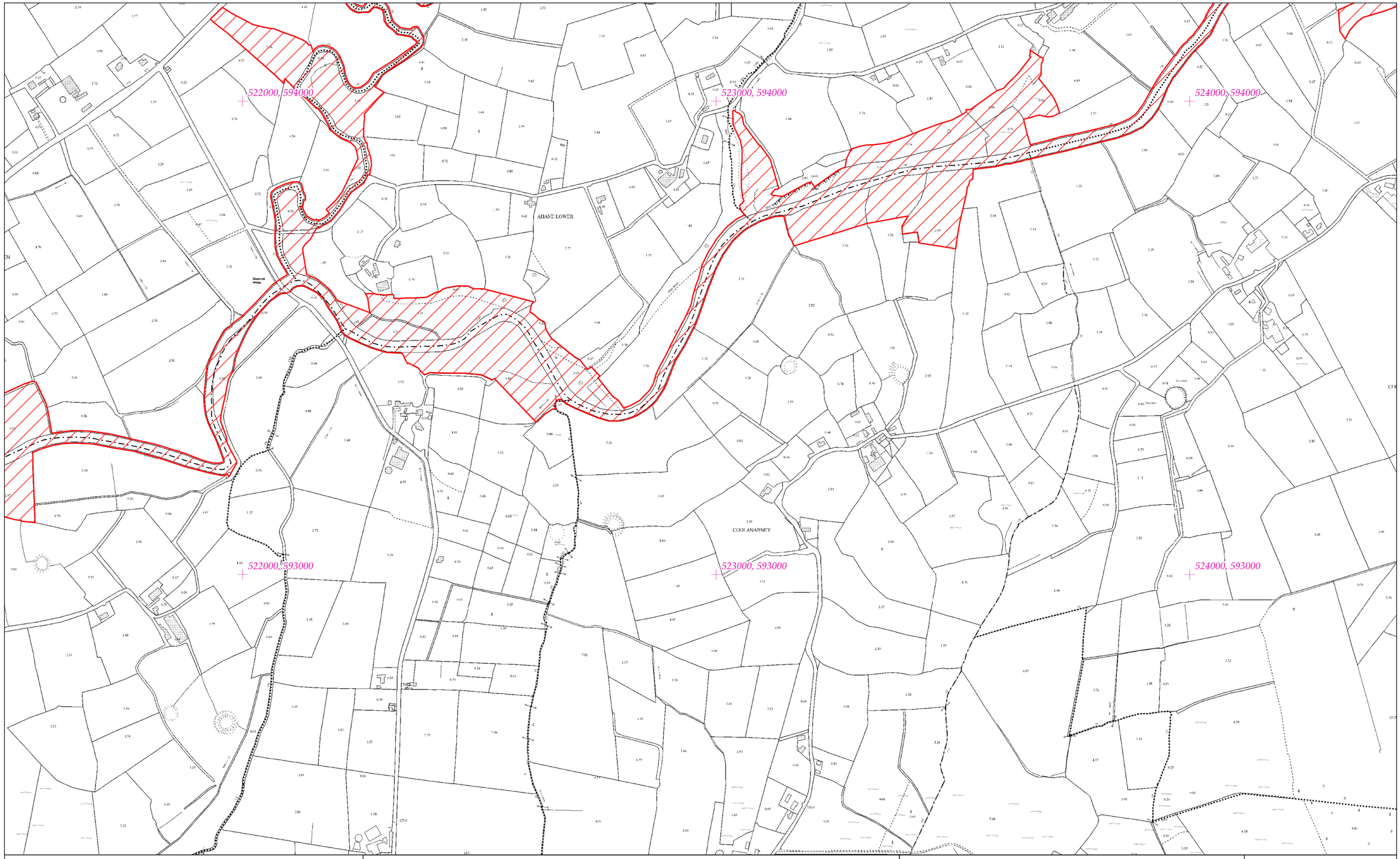

Rialachán 4(1)(b) / Regulation 4(1)(b)

Leathanach 259 de 386 (Co. Chorcaí, Co. Chiarraí, Co. Luimnigh, Co. Thiobraid Árann agus Co. Phort Láirge)
Page 259 of 386 (Co. Cork, Co. Kerry, Co. Limerick, Co. Tipperary and Co. Waterford)

LIMISTÉAR FAOI CHAOMHNÚ SPEISIALTA
SPECIAL AREA OF CONSERVATION

© Rannán Náisiúnta Mapála de Thailte Éireann. Gach ceart ar cosaint. Uimhir Ceadúnais CYAL50351092.
© National Mapping Division of Tailte Éireann . All rights reserved. Licence number CYAL50351092.
Córas Comhordanáidí: Trasteilgean Mercator na hÉireann / Co-ordinate System: Irish Transverse Mercator.

LCS na Dubhabhann (Corcaigh/Port Láirge)
Blackwater River (Cork/Waterford) SAC

1:5000 O.S. TILE 6045b 259 of 386 Uimhir Bhileog Innéacs/ Index Sheet Number: 1

0 0.5km

Scála / Scale 1:7,500

SITE CODE
002170

Leagan / Version: 3.03

Arna chló an / Printed on: 24/10/2024

RATHDUANE

520000,.592000

521000, 592000

522000, 592000

520000, 591000

521000, 591000

522000, 591000

Rialachán 4(1)(b) / Regulation 4(1)(b)

Leathanach 260 de 386 (Co. Chorcaí, Co. Chiarraí, Co. Luimnigh, Co. Thiobraid Árann agus Co. Phort Láirge)
Page 260 of 386 (Co. Cork, Co. Kerry, Co. Limerick, Co. Tipperary and Co. Waterford)

LIMISTÉAR FAOI CHAOMHNÚ SPEISIALTA
SPECIAL AREA OF CONSERVATION

© Rannán Náisiúnta Mapála de Thailte Éireann. Gach ceart ar cosaint. Uimhir Ceadúnais CYAL50351092.
© National Mapping Division of Tailte Éireann . All rights reserved. Licence number CYAL50351092.
Córas Comhordanáidí: Trasteilgean Mercator na hÉireann / Co-ordinate System: Irish Transverse Mercator.

LCS na Dubhabhann (Corcaigh/Port Láirge) Blackwater River (Cork/Waterford) SAC

1:5000 O.S. TILE 6045c 260 of 386 Uimhir Bhileog Innéacs/ Index Sheet Number: 1

0 0.5km

Scála / Scale 1:7,500

SITE CODE 002170

Leagan / Version: 3.03

Arna chló an / Printed on: 24/10/2024

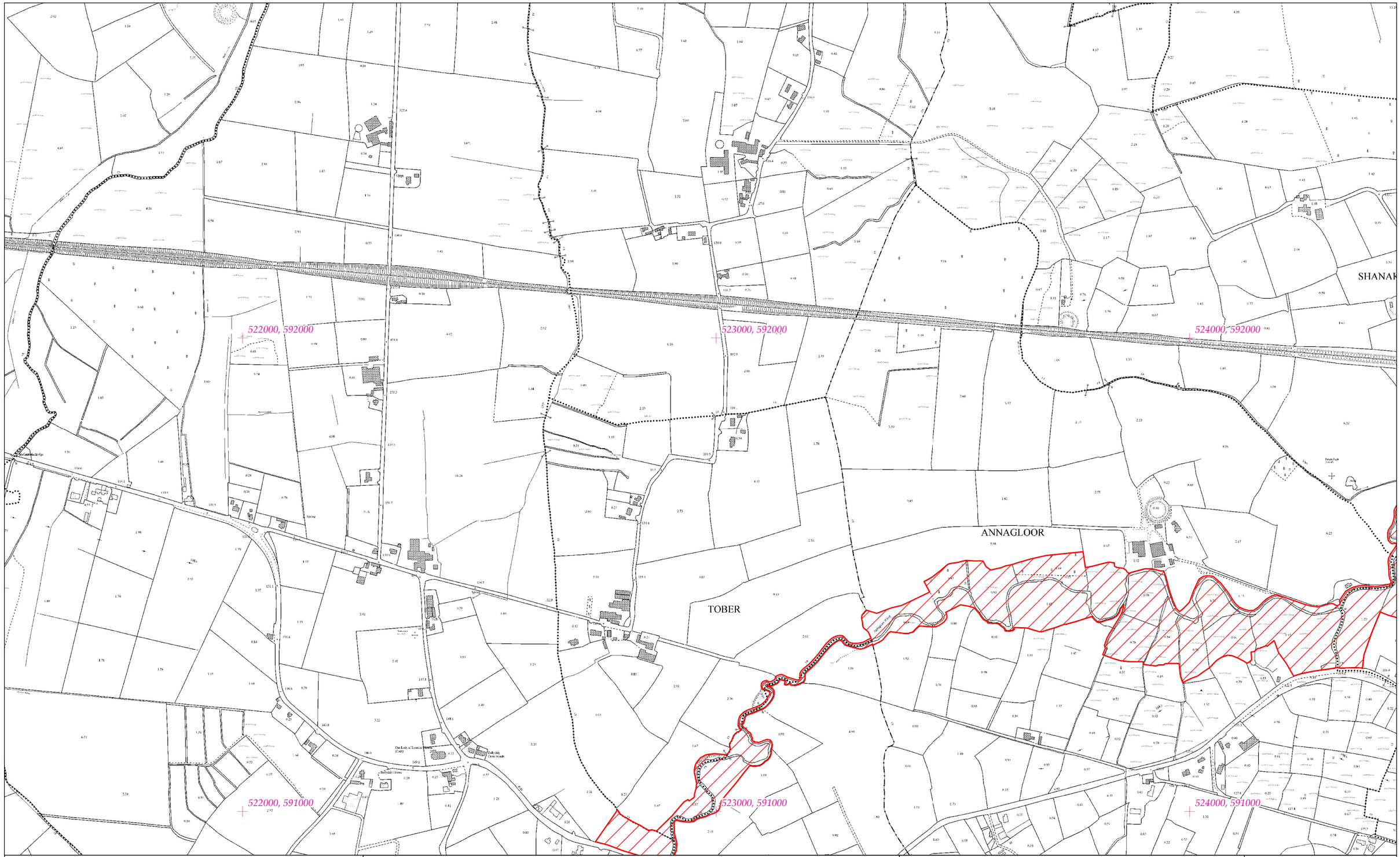

Rialachán 4(1)(b) / Regulation 4(1)(b)

Leathanach 261 de 386 (Co. Chorcaí, Co. Chiarraí, Co. Luimnigh, Co. Thiobraid Árann agus Co. Phort Láirge)
Page 261 of 386 (Co. Cork, Co. Kerry, Co. Limerick, Co. Tipperary and Co. Waterford)

LIMISTÉAR FAOI CHAOMHNÚ SPEISIALTA
SPECIAL AREA OF CONSERVATION

LCS na Dubhabhann (Corcaigh/Port Láirge)
Blackwater River (Cork/Waterford) SAC

1:5000 O.S. TILE 6045d 261 of 386 Uimhir Bhileog Innéacs/ Index Sheet Number: 1

SITE CODE
002170

© Rannán Náisiúnta Mapála de Thailte Éireann. Gach ceart ar cosaint. Uimhir Ceadúnais CYAL50351092.
© National Mapping Division of Tailte Éireann . All rights reserved. Licence number CYAL50351092.
Córas Comhordanáidí: Trasteilgean Mercator na hÉireann / Co-ordinate System: Irish Transverse Mercator.

0 0.5km
Scála / Scale 1:7,500

Leagan / Version: 3.03

Arna chló an / Printed on: 24/10/2024

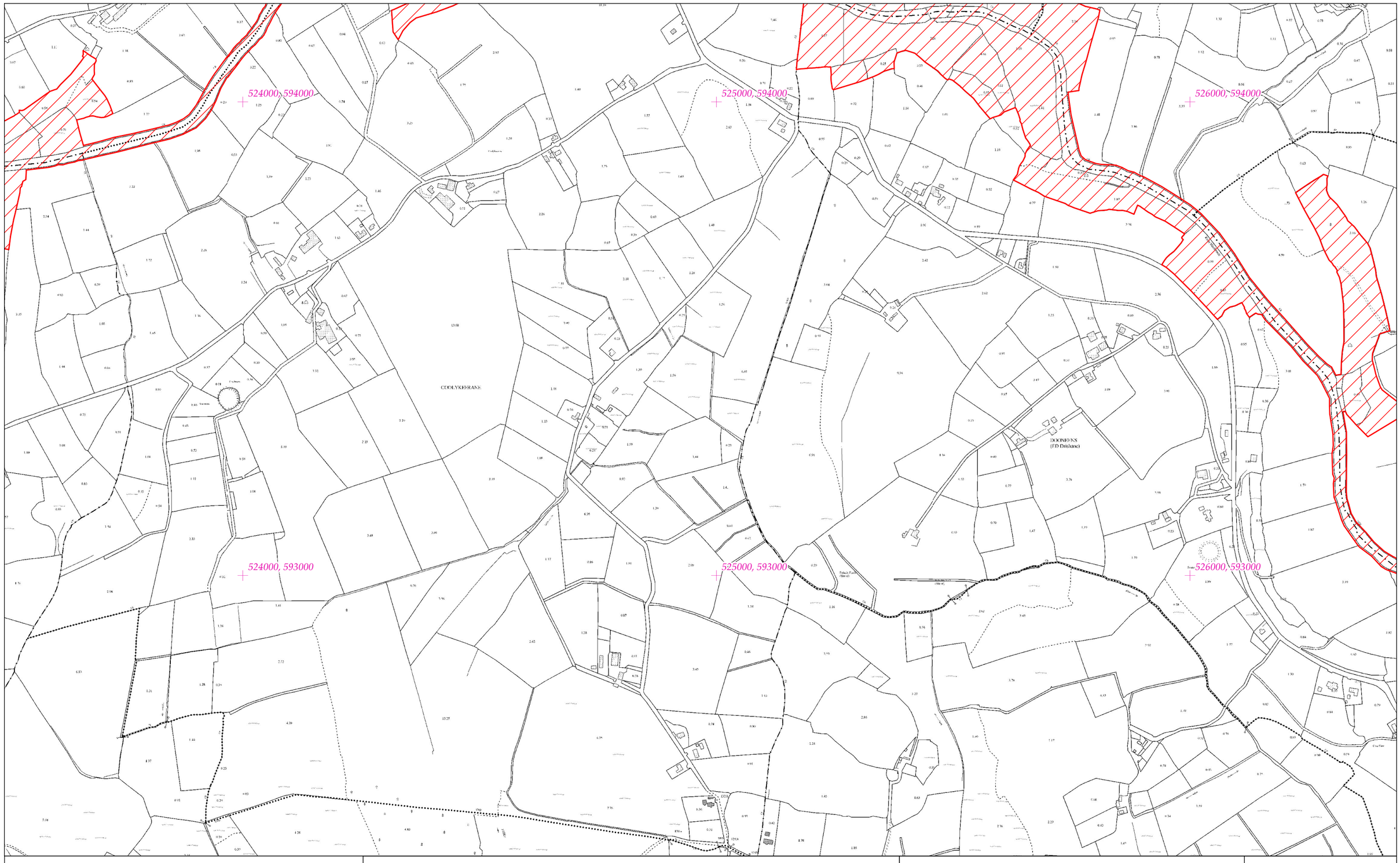

Rialachán 4(1)(b) / Regulation 4(1)(b)

Leathanach 262 de 386 (Co. Chorcaí, Co. Chiarraí, Co. Luimnigh, Co. Thiobraid Árann agus Co. Phort Láirge)
Page 262 of 386 (Co. Cork, Co. Kerry, Co. Limerick, Co. Tipperary and Co. Waterford)

LIMISTÉAR FAOI CHAOMHNÚ SPEISIALTA
SPECIAL AREA OF CONSERVATION

© Rannán Náisiúnta Mapála de Thailte Éireann. Gach ceart ar cosaint. Uimhir Ceadúnais CYAL50351092.
© National Mapping Division of Tailte Éireann . All rights reserved. Licence number CYAL50351092.
Córas Comhordanáidí: Trasteilgean Mercator na hÉireann / Co-ordinate System: Irish Transverse Mercator.

LCS na Dubhabhann (Corcaigh/Port Láirge)
Blackwater River (Cork/Waterford) SAC

1:5000 O.S. TILE 6046a 262 of 386 Uimhir Bhileog Innéacs/ Index Sheet Number: 1

0 0.5km

Scála / Scale 1:7,500

SITE CODE
002170

Leagan / Version: 3.03

Arna chló an / Printed on: 24/10/2024

526000, 594000

527000, 594000

528000, 594000

526000, 593000

527000, 593000

528000, 593000

DOONEFKS
(FD Drishane)

DROMSICANE

Rialachán 4(1)(b) / Regulation 4(1)(b)

Leathanach 263 de 386 (Co. Chorcaí, Co. Chiarraí, Co. Luimnigh, Co. Thiobraid Árann agus Co. Phort Láirge)
Page 263 of 386 (Co. Cork, Co. Kerry, Co. Limerick, Co. Tipperary and Co. Waterford)

LIMISTÉAR FAOI CHAOMHNÚ SPEISIALTA
SPECIAL AREA OF CONSERVATION

© Rannán Náisiúnta Mapála de Thailte Éireann. Gach ceart ar cosaint. Uimhir Ceadúnais CYAL50351092.
© National Mapping Division of Tailte Éireann . All rights reserved. Licence number CYAL50351092.
Córas Comhordanáidí: Trasteilgean Mercator na hÉireann / Co-ordinate System: Irish Transverse Mercator.

LCS na Dubhabhann (Corcaigh/Port Láirge)
Blackwater River (Cork/Waterford) SAC

1:5000 O.S. TILE 6046b 263 of 386 Uimhir Bhileog Innéacs/ Index Sheet Number: 1

0 0.5km

Scála / Scale 1:7,500

SITE CODE
002170

Leagan / Version: 3.03

Arna chló an / Printed on: 24/10/2024

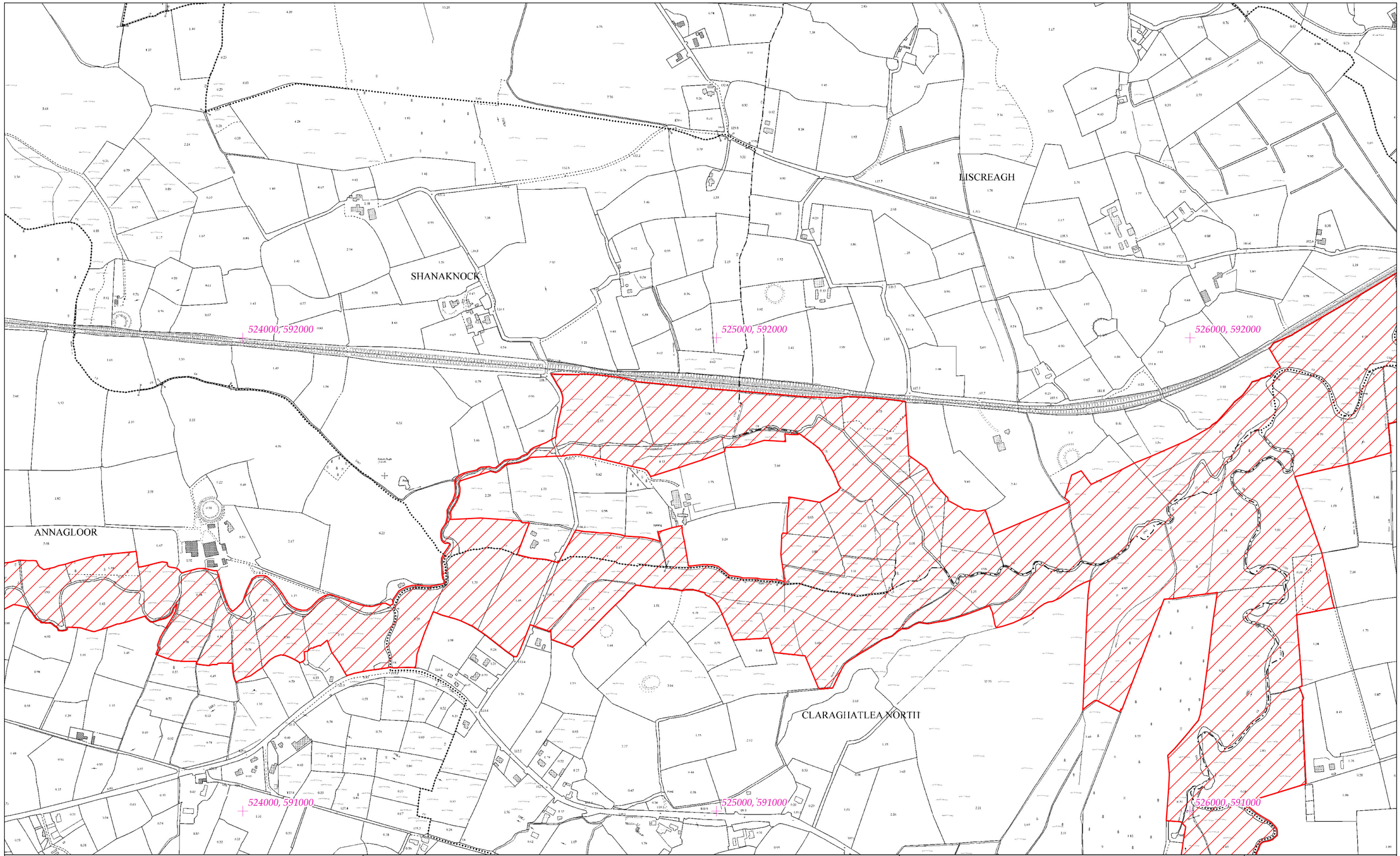

Rialachán 4(1)(b) / Regulation 4(1)(b)

Leathanach 264 de 386 (Co. Chorcaí, Co. Chiarraí, Co. Luimnigh, Co. Thiobraid Árann agus Co. Phort Láirge)
Page 264 of 386 (Co. Cork, Co. Kerry, Co. Limerick, Co. Tipperary and Co. Waterford)

LIMISTÉAR FAOI CHAOMHNÚ SPEISIALTA
SPECIAL AREA OF CONSERVATION

LCS na Dubhabhann (Corcaigh/Port Láirge)
Blackwater River (Cork/Waterford) SAC

1:5000 O.S. TILE 6046c 264 of 386 Uimhir Bhileog Innéacs/ Index Sheet Number: 1

SITE CODE
002170

© Rannán Náisiúnta Mapála de Thailte Éireann. Gach ceart ar cosaint. Uimhir Ceadúnais CYAL50351092.
© National Mapping Division of Tailte Éireann . All rights reserved. Licence number CYAL50351092.
Córas Comhordanáidí: Trasteilgean Mercator na hÉireann / Co-ordinate System: Irish Transverse Mercator.

0 0.5km

Scála / Scale 1:7,500

Leagan / Version: 3.03

Arna chló an / Printed on: 24/10/2024

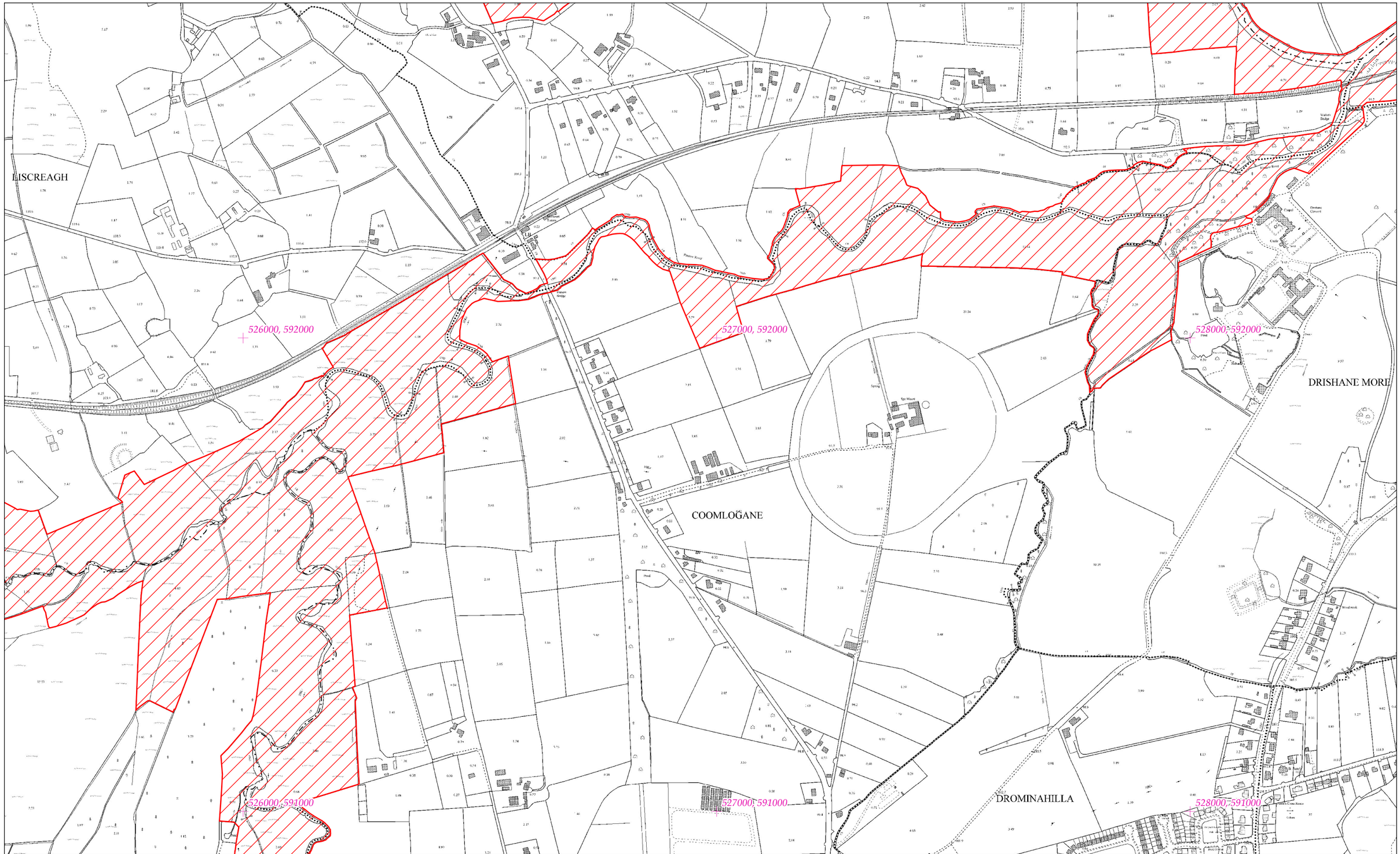

Rialachán 4(1)(b) / Regulation 4(1)(b)

Leathanach 265 de 386 (Co. Chorcaí, Co. Chiarraí, Co. Luimnigh, Co. Thiobraid Árann agus Co. Phort Láirge)
Page 265 of 386 (Co. Cork, Co. Kerry, Co. Limerick, Co. Tipperary and Co. Waterford)

LIMISTÉAR FAOI CHAOMHNÚ SPEISIALTA
SPECIAL AREA OF CONSERVATION

© Rannán Náisiúnta Mapála de Thailte Éireann. Gach ceart ar cosaint. Uimhir Ceadúnais CYAL50351092.
© National Mapping Division of Tailte Éireann . All rights reserved. Licence number CYAL50351092.
Córas Comhordanáidí: Trasteilgean Mercator na hÉireann / Co-ordinate System: Irish Transverse Mercator.

LCS na Dubhabhann (Corcaigh/Port Láirge) Blackwater River (Cork/Waterford) SAC

1:5000 O.S. TILE 6046d 265 of 386 Uimhir Bhileog Innéacs/ Index Sheet Number: 1

0 0.5km

Scála / Scale 1:7,500

SITE CODE 002170

Leagan / Version: 3.03

Arna chló an / Printed on: 24/10/2024

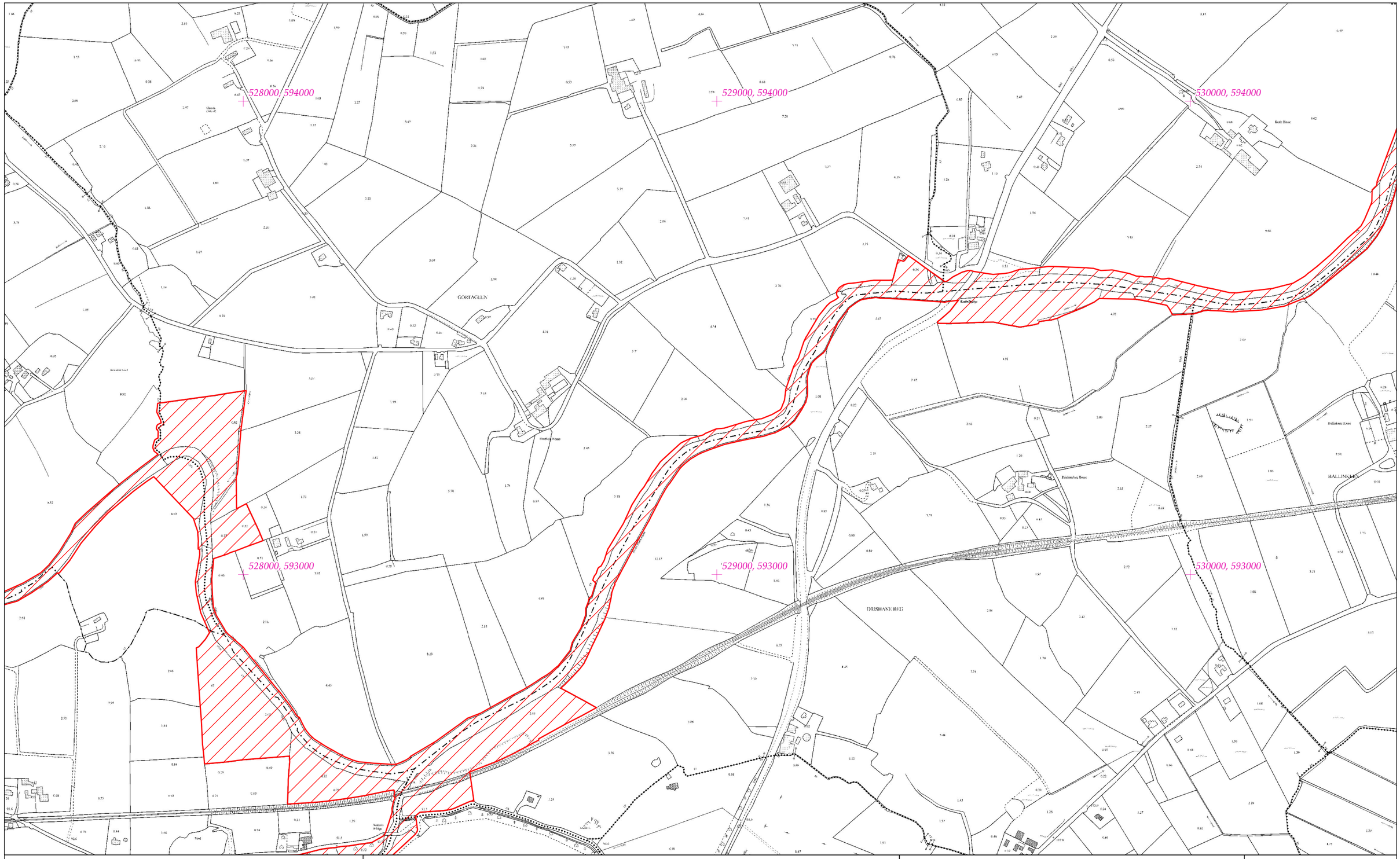

Rialachán 4(1)(b) / Regulation 4(1)(b)

Leathanach 266 de 386 (Co. Chorcaí, Co. Chiarraí, Co. Luimnigh, Co. Thiobraid Árann agus Co. Phort Láirge)
Page 266 of 386 (Co. Cork, Co. Kerry, Co. Limerick, Co. Tipperary and Co. Waterford)

LIMISTÉAR FAOI CHAOMHNÚ SPEISIALTA
SPECIAL AREA OF CONSERVATION

LCS na Dubhabhann (Corcaigh/Port Láirge)
Blackwater River (Cork/Waterford) SAC

1:5000 O.S. TILE 6047a 266 of 386 Uimhir Bhileog Innéacs/ Index Sheet Number: 1

SITE CODE
002170

© Rannán Náisiúnta Mapála de Thailte Éireann. Gach ceart ar cosaint. Uimhir Ceadúnais CYAL50351092.
© National Mapping Division of Tailte Éireann . All rights reserved. Licence number CYAL50351092.
Córas Comhordanáidí: Trasteilgean Mercator na hÉireann / Co-ordinate System: Irish Transverse Mercator.

0 0.5km

Scála / Scale 1:7,500

Leagan / Version: 3.03

Arna chló an / Printed on: 24/10/2024

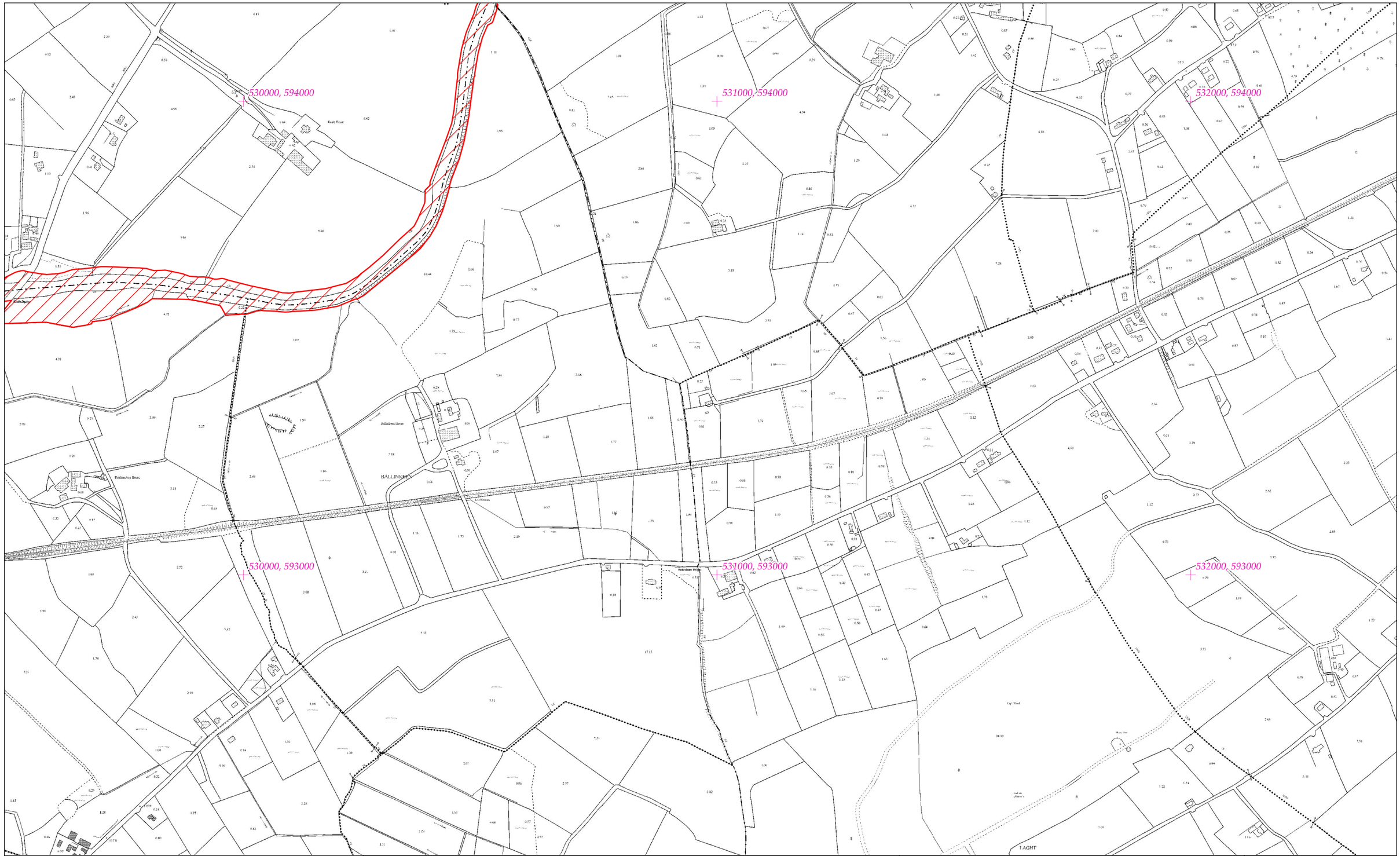

Rialachán 4(1)(b) / Regulation 4(1)(b)

Leathanach 267 de 386 (Co. Chorcaí, Co. Chiarraí, Co. Luimnigh, Co. Thiobraid Árann agus Co. Phort Láirge)
Page 267 of 386 (Co. Cork, Co. Kerry, Co. Limerick, Co. Tipperary and Co. Waterford)

LIMISTÉAR FAOI CHAOMHNÚ SPEISIALTA
SPECIAL AREA OF CONSERVATION

LCS na Dubhabhann (Corcaigh/Port Láirge)
Blackwater River (Cork/Waterford) SAC

1:5000 O.S. TILE 6047b 267 of 386 Uimhir Bhileog Innéacs/ Index Sheet Number: 1

SITE CODE
002170

© Rannán Náisiúnta Mapála de Thailte Éireann. Gach ceart ar cosaint. Uimhir Ceadúnais CYAL50351092.
© National Mapping Division of Tailte Éireann . All rights reserved. Licence number CYAL50351092.
Córas Comhordanáidí: Trasteilgean Mercator na hÉireann / Co-ordinate System: Irish Transverse Mercator.

0 0.5km
Scála / Scale 1:7,500

Leagan / Version: 3.03

Arna chló an / Printed on: 24/10/2024

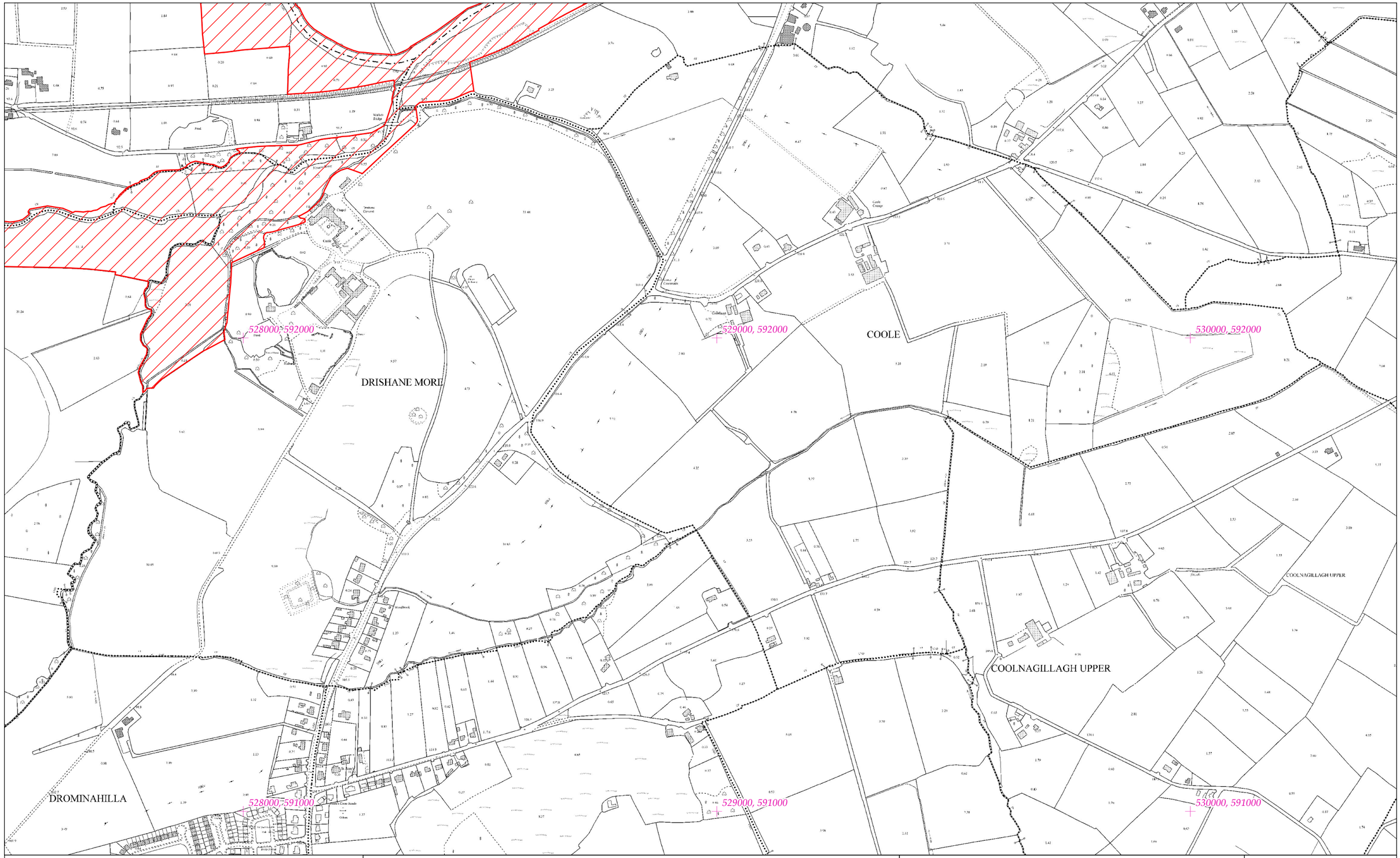

Rialachán 4(1)(b) / Regulation 4(1)(b)

Leathanach 268 de 386 (Co. Chorcaí, Co. Chiarraí, Co. Luimnigh, Co. Thiobraid Árann agus Co. Phort Láirge)
Page 268 of 386 (Co. Cork, Co. Kerry, Co. Limerick, Co. Tipperary and Co. Waterford)

LIMISTÉAR FAOI CHAOMHNÚ SPEISIALTA
SPECIAL AREA OF CONSERVATION

© Rannán Náisiúnta Mapála de Thailte Éireann. Gach ceart ar cosaint. Uimhir Ceadúnais CYAL50351092.
© National Mapping Division of Tailte Éireann . All rights reserved. Licence number CYAL50351092.
Córas Comhordanáidí: Trasteilgean Mercator na hÉireann / Co-ordinate System: Irish Transverse Mercator.

LCS na Dubhabhann (Corcaigh/Port Láirge)
Blackwater River (Cork/Waterford) SAC

1:5000 O.S. TILE 6047c 268 of 386 Uimhir Bhileog Innéacs/ Index Sheet Number: 1

0 0.5km

Scála / Scale 1:7,500

SITE CODE
002170

Leagan / Version: 3.03

Arna chló an / Printed on: 24/10/2024

530000, 592000

531000, 592000

532000, 592000

530000, 591000

531000, 591000

532000, 591000

COOLNAGILLAGH UPPER

COOLNAGILLAGH UPPER

KILLOWEN

LAGHT

Rialachán 4(1)(b) / Regulation 4(1)(b)

Leathanach 269 de 386 (Co. Chorcaí, Co. Chiarraí, Co. Luimnigh, Co. Thiobraid Árann agus Co. Phort Láirge)
Page 269 of 386 (Co. Cork, Co. Kerry, Co. Limerick, Co. Tipperary and Co. Waterford)

LIMISTÉAR FAOI CHAOMHNÚ SPEISIALTA
SPECIAL AREA OF CONSERVATION

© Rannán Náisiúnta Mapála de Thailte Éireann. Gach ceart ar cosaint. Uimhir Ceadúnais CYAL50351092.
© National Mapping Division of Tailte Éireann . All rights reserved. Licence number CYAL50351092.
Córas Comhordanáidí: Trasteilgean Mercator na hÉireann / Co-ordinate System: Irish Transverse Mercator.

LCS na Dubhabhann (Corcaigh/Port Láirge)
Blackwater River (Cork/Waterford) SAC

1:5000 O.S. TILE 6047d 269 of 386 Uimhir Bhileog Innéacs/ Index Sheet Number: 1

0 0.5km

Scála / Scale 1:7,500

SITE CODE
002170

Leagan / Version: 3.03

Arna chló an / Printed on: 24/10/2024

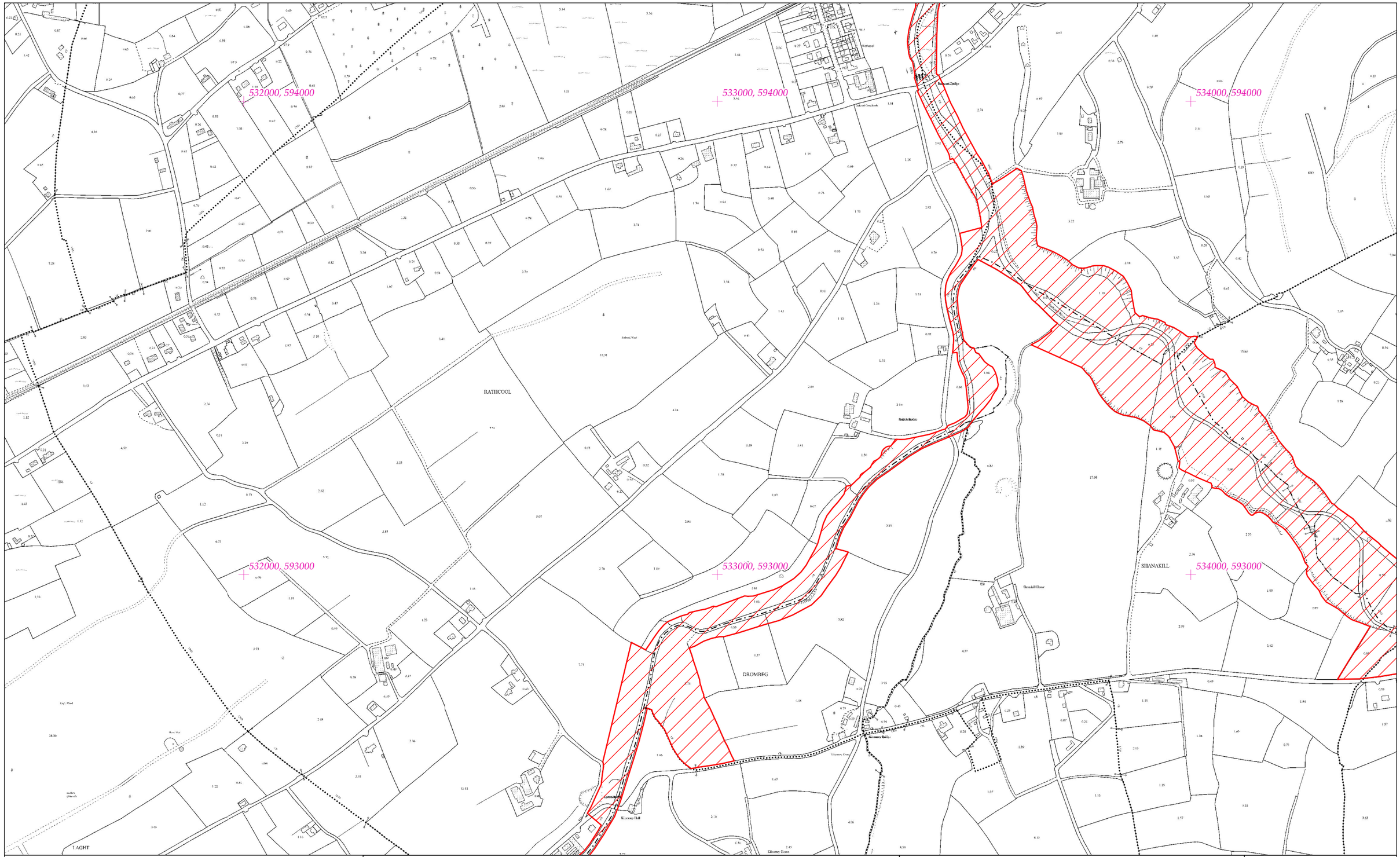

Rialachán 4(1)(b) / Regulation 4(1)(b)

Leathanach 270 de 386 (Co. Chorcaí, Co. Chiarraí, Co. Luimnigh, Co. Thiobraid Árann agus Co. Phort Láirge)
Page 270 of 386 (Co. Cork, Co. Kerry, Co. Limerick, Co. Tipperary and Co. Waterford)

LIMISTÉAR FAOI CHAOMHNÚ SPEISIALTA
SPECIAL AREA OF CONSERVATION

LCS na Dubhabhann (Corcaigh/Port Láirge)
Blackwater River (Cork/Waterford) SAC

1:5000 O.S. TILE 6048a 270 of 386 Uimhir Bhileog Innéacs/ Index Sheet Number: 1

SITE CODE
002170

© Rannán Náisiúnta Mapála de Thailte Éireann. Gach ceart ar cosaint. Uimhir Ceadúnais CYAL50351092.
© National Mapping Division of Tailte Éireann . All rights reserved. Licence number CYAL50351092.
Córas Comhordanáidí: Trasteilgean Mercator na hÉireann / Co-ordinate System: Irish Transverse Mercator.

0 0.5km
Scála / Scale 1:7,500

Leagan / Version: 3.03

Arna chló an / Printed on: 24/10/2024

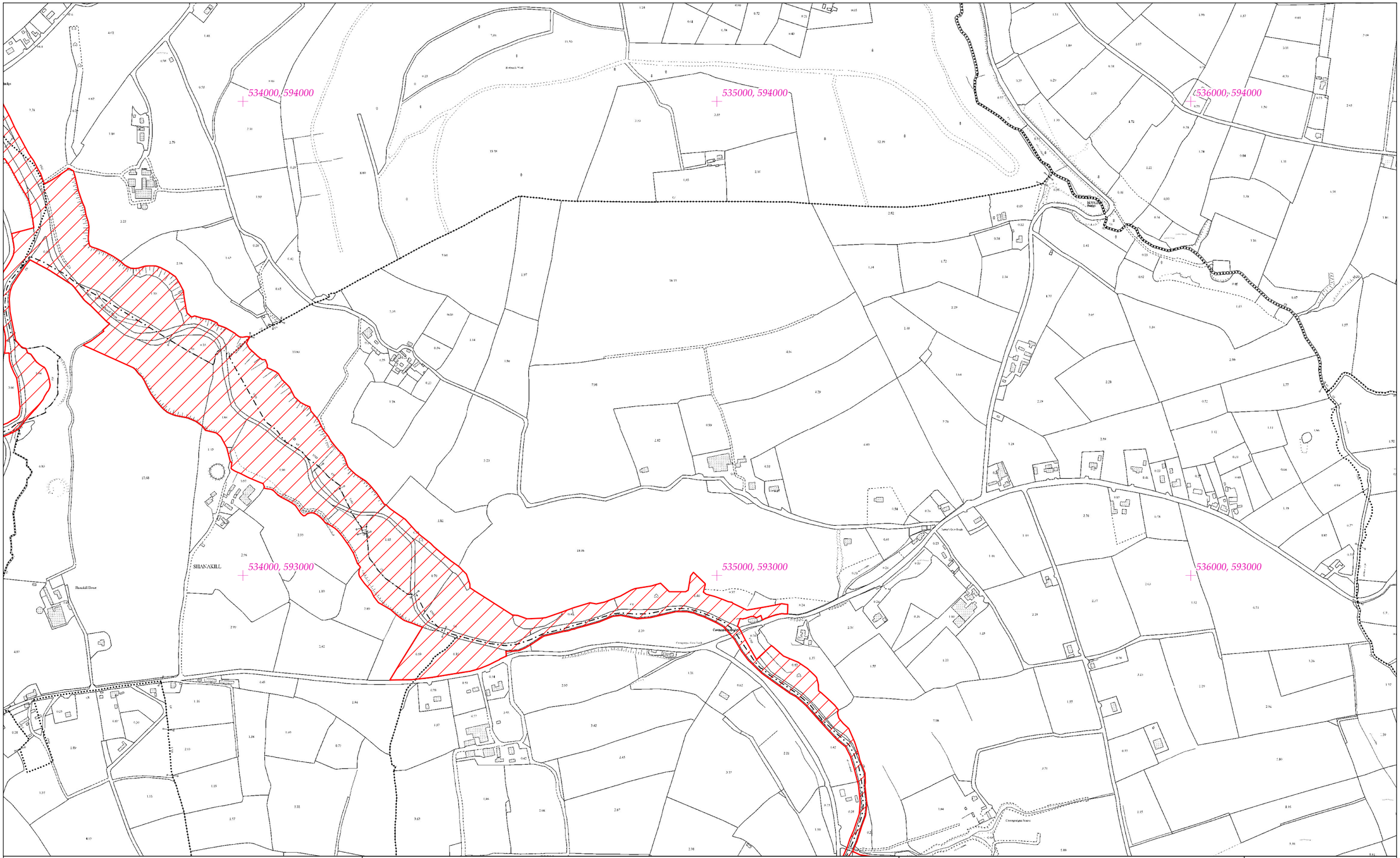

Rialachán 4(1)(b) / Regulation 4(1)(b)

Leathanach 271 de 386 (Co. Chorcaí, Co. Chiarraí, Co. Luimnigh, Co. Thiobraid Árann agus Co. Phort Láirge)
Page 271 of 386 (Co. Cork, Co. Kerry, Co. Limerick, Co. Tipperary and Co. Waterford)

LIMISTÉAR FAOI CHAOMHNÚ SPEISIALTA
SPECIAL AREA OF CONSERVATION

© Rannán Náisiúnta Mapála de Thailte Éireann. Gach ceart ar cosaint. Uimhir Ceadúnais CYAL50351092.
© National Mapping Division of Tailte Éireann . All rights reserved. Licence number CYAL50351092.
Córas Comhordanáidí: Trasteilgean Mercator na hÉireann / Co-ordinate System: Irish Transverse Mercator.

LCS na Dubhabhann (Corcaigh/Port Láirge) Blackwater River (Cork/Waterford) SAC

1:5000 O.S. TILE 6048b 271 of 386 Uimhir Bhileog Innéacs/ Index Sheet Number: 1

0 0.5km

Scála / Scale 1:7,500

SITE CODE 002170

Leagan / Version: 3.03

Arna chló an / Printed on: 24/10/2024

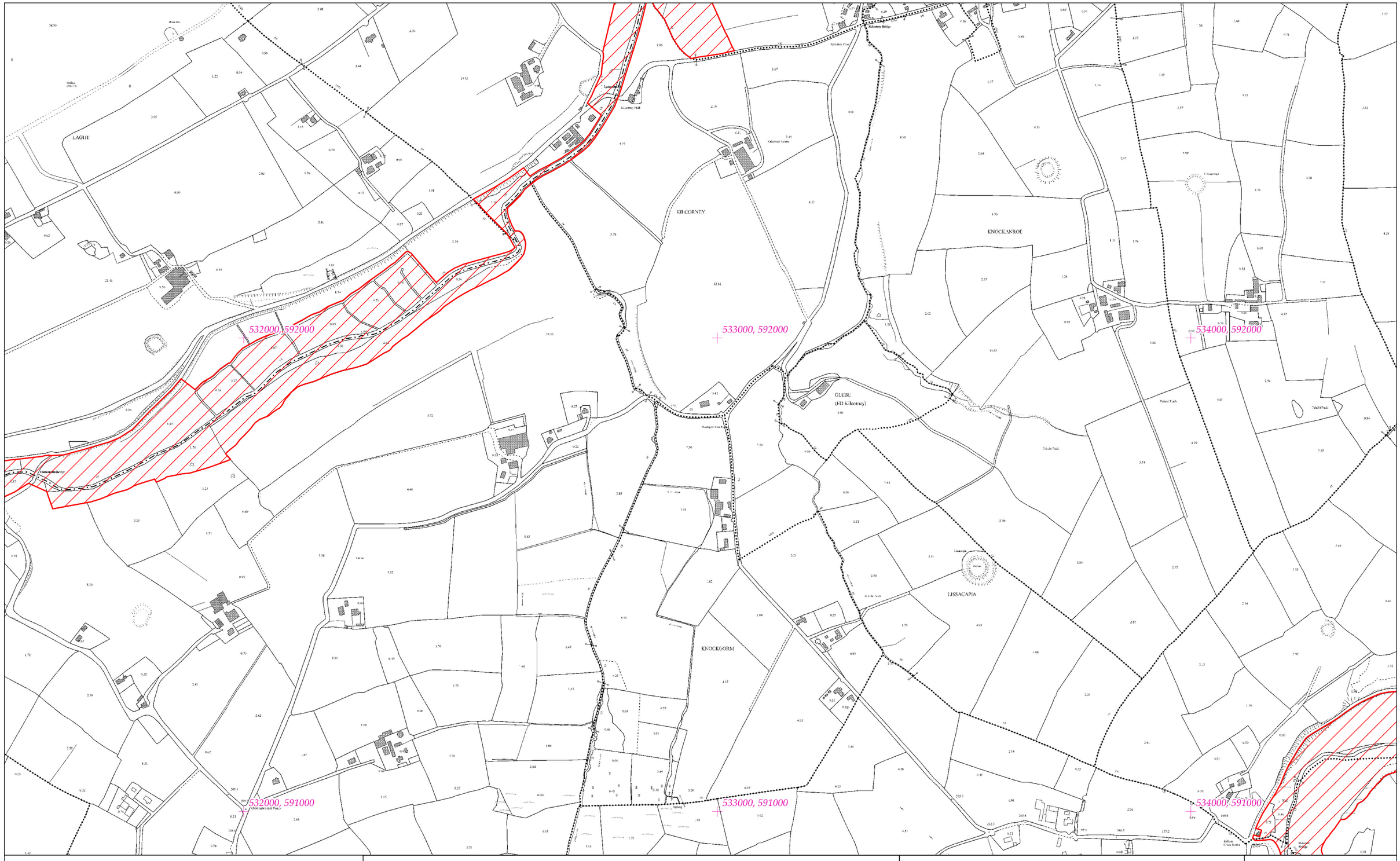

Rialachán 4(1)(b) / Regulation 4(1)(b)

Leathanach 272 de 386 (Co. Chorcaí, Co. Chiarraí, Co. Luimnigh, Co. Thiobraid Árann agus Co. Phort Láirge)
Page 272 of 386 (Co. Cork, Co. Kerry, Co. Limerick, Co. Tipperary and Co. Waterford)

LIMISTÉAR FAOI CHAOMHNÚ SPEISIALTA
SPECIAL AREA OF CONSERVATION

© Rannán Náisiúnta Mapála de Thailte Éireann. Gach ceart ar cosaint. Uimhir Ceadúnais CYAL50351092.
© National Mapping Division of Tailte Éireann . All rights reserved. Licence number CYAL50351092.
Córas Comhordanáidí: Trasteilgean Mercator na hÉireann / Co-ordinate System: Irish Transverse Mercator.

LCS na Dubhabhann (Corcaigh/Port Láirge)
Blackwater River (Cork/Waterford) SAC

1:5000 O.S. TILE 6048c 272 of 386 Uimhir Bhileog Innéacs/ Index Sheet Number: 1

0 0.5km

Scála / Scale 1:7,500

SITE CODE
002170

Leagan / Version: 3.03

Arna chló an / Printed on: 24/10/2024

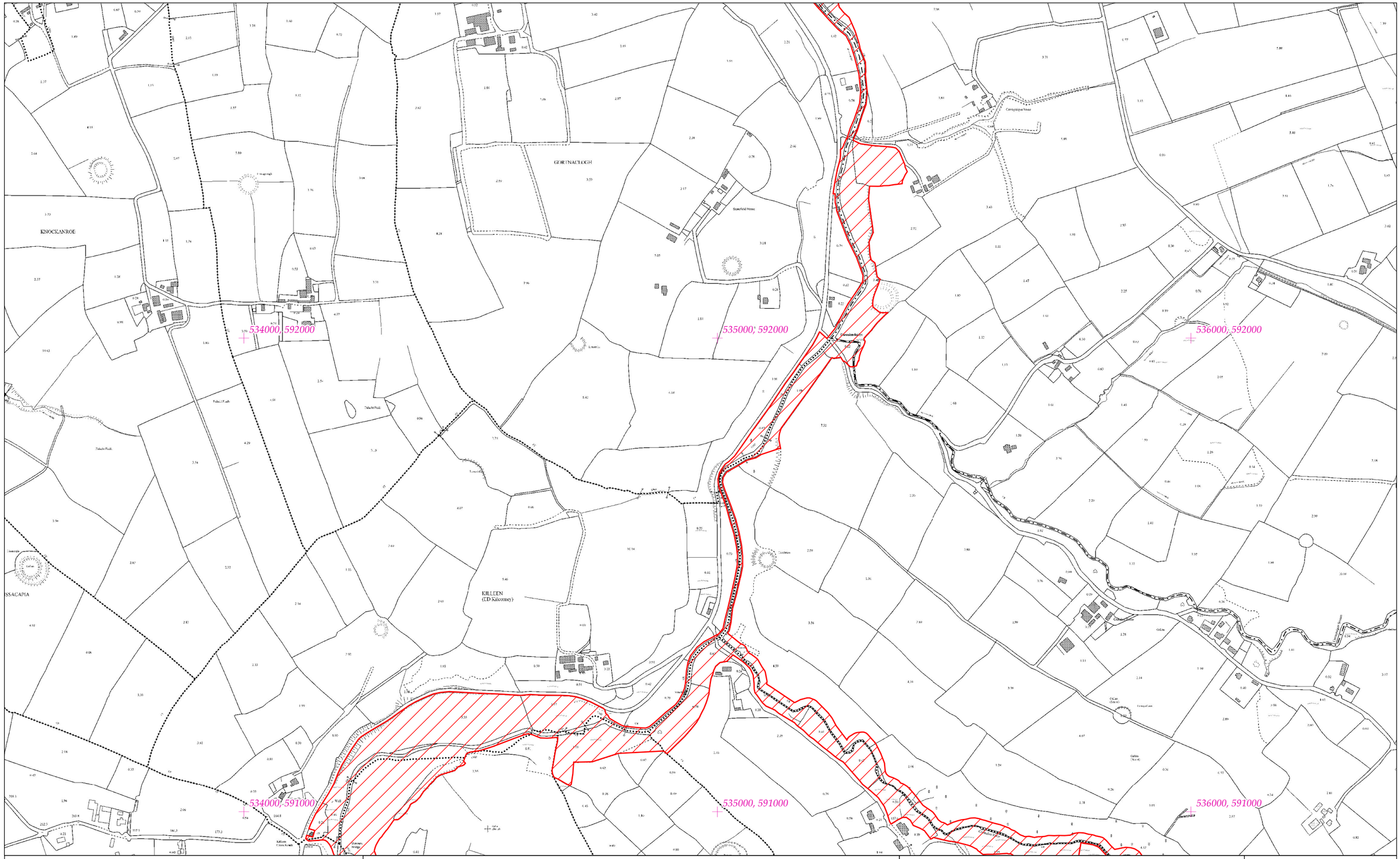

Rialachán 4(1)(b) / Regulation 4(1)(b)

Leathanach 273 de 386 (Co. Chorcaí, Co. Chiarraí, Co. Luimnigh, Co. Thiobraid Árann agus Co. Phort Láirge)
Page 273 of 386 (Co. Cork, Co. Kerry, Co. Limerick, Co. Tipperary and Co. Waterford)

LIMISTÉAR FAOI CHAOMHNÚ SPEISIALTA
SPECIAL AREA OF CONSERVATION

© Rannán Náisiúnta Mapála de Thailte Éireann. Gach ceart ar cosaint. Uimhir Ceadúnais CYAL50351092.
© National Mapping Division of Tailte Éireann . All rights reserved. Licence number CYAL50351092.
Córas Comhordanáidí: Trasteilgean Mercator na hÉireann / Co-ordinate System: Irish Transverse Mercator.

LCS na Dubhabhann (Corcaigh/Port Láirge)
Blackwater River (Cork/Waterford) SAC

1:5000 O.S. TILE 6048d 273 of 386 Uimhir Bhileog Innéacs/ Index Sheet Number: 1

0 0.5km

Scála / Scale 1:7,500

SITE CODE
002170

Leagan / Version: 3.03

Arna chló an / Printed on: 24/10/2024

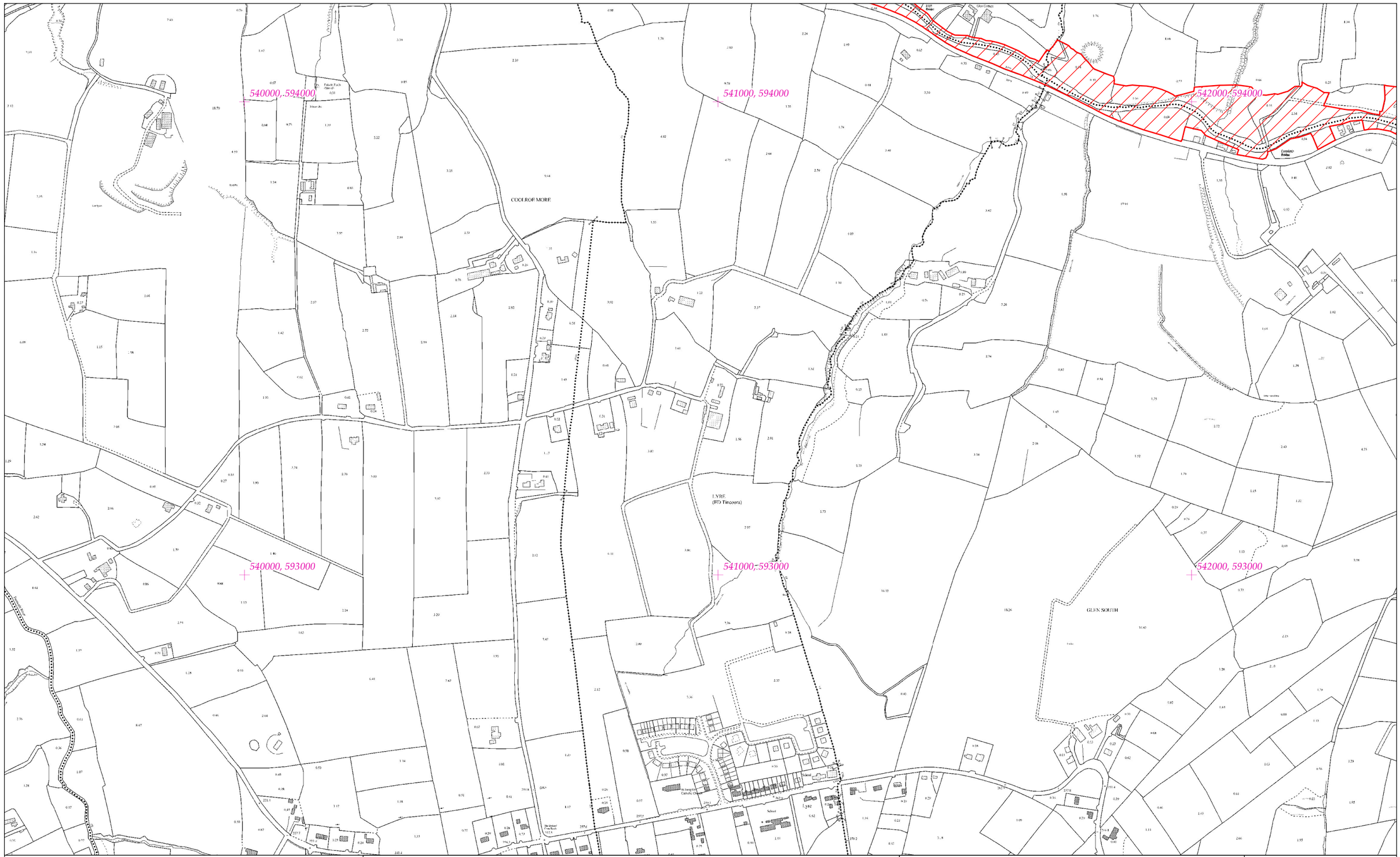

Rialachán 4(1)(b) / Regulation 4(1)(b)

Leathanach 274 de 386 (Co. Chorcaí, Co. Chiarraí, Co. Luimnigh, Co. Thiobraid Árann agus Co. Phort Láirge)
Page 274 of 386 (Co. Cork, Co. Kerry, Co. Limerick, Co. Tipperary and Co. Waterford)

LIMISTÉAR FAOI CHAOMHNÚ SPEISIALTA
SPECIAL AREA OF CONSERVATION

LCS na Dubhabhann (Corcaigh/Port Láirge)
Blackwater River (Cork/Waterford) SAC

1:5000 O.S. TILE 6050a 274 of 386 Uimhir Bhileog Innéacs/ Index Sheet Number: 1

SITE CODE
002170

© Rannán Náisiúnta Mapála de Thailte Éireann. Gach ceart ar cosaint. Uimhir Ceadúnais CYAL50351092.
© National Mapping Division of Tailte Éireann . All rights reserved. Licence number CYAL50351092.
Córas Comhordanáidí: Trasteilgean Mercator na hÉireann / Co-ordinate System: Irish Transverse Mercator.

0 0.5km

Scála / Scale 1:7,500

Leagan / Version: 3.03

Arna chló an / Printed on: 24/10/2024

542000, 594000

543000, 594000

544000, 594000

542000, 593000

543000, 593000

544000, 593000

GLEN SOUTH

LACKANEEN

Rialachán 4(1)(b) / Regulation 4(1)(b)

Leathanach 275 de 386 (Co. Chorcaí, Co. Chiarraí, Co. Luimnigh, Co. Thiobraid Árann agus Co. Phort Láirge)
Page 275 of 386 (Co. Cork, Co. Kerry, Co. Limerick, Co. Tipperary and Co. Waterford)

LIMISTÉAR FAOI CHAOMHNÚ SPEISIALTA
SPECIAL AREA OF CONSERVATION

© Rannán Náisiúnta Mapála de Thailte Éireann. Gach ceart ar cosaint. Uimhir Ceadúnais CYAL50351092.
© National Mapping Division of Tailte Éireann . All rights reserved. Licence number CYAL50351092.
Córas Comhordanáidí: Trasteilgean Mercator na hÉireann / Co-ordinate System: Irish Transverse Mercator.

LCS na Dubhabhann (Corcaigh/Port Láirge)
Blackwater River (Cork/Waterford) SAC

1:5000 O.S. TILE 6050b 275 of 386 Uimhir Bhileog Innéacs/ Index Sheet Number: 1

SITE CODE
002170

0 0.5km

Scála / Scale 1:7,500

Leagan / Version: 3.03

Arna chló an / Printed on: 24/10/2024

542000, 592000

543000, 592000

544000, 592000

DERRYGOWNA

Derrygowna House

Nad

542000, 591000

543000, 591000

544000, 591000

Rialachán 4(1)(b) / Regulation 4(1)(b)

Leathanach 276 de 386 (Co. Chorcaí, Co. Chiarraí, Co. Luimnigh, Co. Thiobraid Árann agus Co. Phort Láirge)
Page 276 of 386 (Co. Cork, Co. Kerry, Co. Limerick, Co. Tipperary and Co. Waterford)

LIMISTÉAR FAOI CHAOMHNÚ SPEISIALTA
SPECIAL AREA OF CONSERVATION

© Rannán Náisiúnta Mapála de Thailte Éireann. Gach ceart ar cosaint. Uimhir Ceadúnais CYAL50351092.
© National Mapping Division of Tailte Éireann . All rights reserved. Licence number CYAL50351092.
Córas Comhordanáidí: Trasteilgean Mercator na hÉireann / Co-ordinate System: Irish Transverse Mercator.

LCS na Dubhabhann (Corcaigh/Port Láirge)
Blackwater River (Cork/Waterford) SAC

1:5000 O.S. TILE 6050d 276 of 386 Uimhir Bhileog Innéacs/ Index Sheet Number: 1

0 0.5km

Scála / Scale 1:7,500

SITE CODE
002170

Leagan / Version: 3.03

Arna chló an / Printed on: 24/10/2024

552000, 594000

553000, 594000

554000, 594000

KILPADDER SOUTH

DROMORE SOUTH

552000, 593000

553000, 593000

554000, 593000

Rialachán 4(1)(b) / Regulation 4(1)(b)

Leathanach 277 de 386 (Co. Chorcaí, Co. Chiarraí, Co. Luimnigh, Co. Thiobraid Árann agus Co. Phort Láirge)
Page 277 of 386 (Co. Cork, Co. Kerry, Co. Limerick, Co. Tipperary and Co. Waterford)

LIMISTÉAR FAOI CHAOMHNÚ SPEISIALTA
SPECIAL AREA OF CONSERVATION

© Rannán Náisiúnta Mapála de Thailte Éireann. Gach ceart ar cosaint. Uimhir Ceadúnais CYAL50351092.
© National Mapping Division of Tailte Éireann . All rights reserved. Licence number CYAL50351092.
Córas Comhordanáidí: Trasteilgean Mercator na hÉireann / Co-ordinate System: Irish Transverse Mercator.

LCS na Dubhabhann (Corcaigh/Port Láirge)
Blackwater River (Cork/Waterford) SAC

1:5000 O.S. TILE 6053a 277 of 386 Uimhir Bhileog Innéacs/ Index Sheet Number: 2

0 0.5km

Scála / Scale 1:7,500

SITE CODE
002170

Leagan / Version: 3.03

Arna chló an / Printed on: 24/10/2024

554000, 594000

555000, 594000

556000, 594000

DROMORE NORTH

DROMORE SOUTH

554000, 593000

555000, 593000

556000, 593000

CASTLEBARRETT

Rialachán 4(1)(b) / Regulation 4(1)(b)

Leathanach 278 de 386 (Co. Chorcaí, Co. Chiarraí, Co. Luimnigh, Co. Thiobraid Árann agus Co. Phort Láirge)
Page 278 of 386 (Co. Cork, Co. Kerry, Co. Limerick, Co. Tipperary and Co. Waterford)

LIMISTÉAR FAOI CHAOMHNÚ SPEISIALTA
SPECIAL AREA OF CONSERVATION

LCS na Dubhabhann (Corcaigh/Port Láirge)
Blackwater River (Cork/Waterford) SAC

1:5000 O.S. TILE 6053b 278 of 386 Uimhir Bhileog Innéacs/ Index Sheet Number: 2

SITE CODE
002170

© Rannán Náisiúnta Mapála de Thailte Éireann. Gach ceart ar cosaint. Uimhir Ceadúnais CYAL50351092.
© National Mapping Division of Tailte Éireann . All rights reserved. Licence number CYAL50351092.
Córas Comhordanáidí: Trasteilgean Mercator na hÉireann / Co-ordinate System: Irish Transverse Mercator.

0 0.5km

Scála / Scale 1:7,500

Leagan / Version: 3.03

Arna chló an / Printed on: 24/10/2024

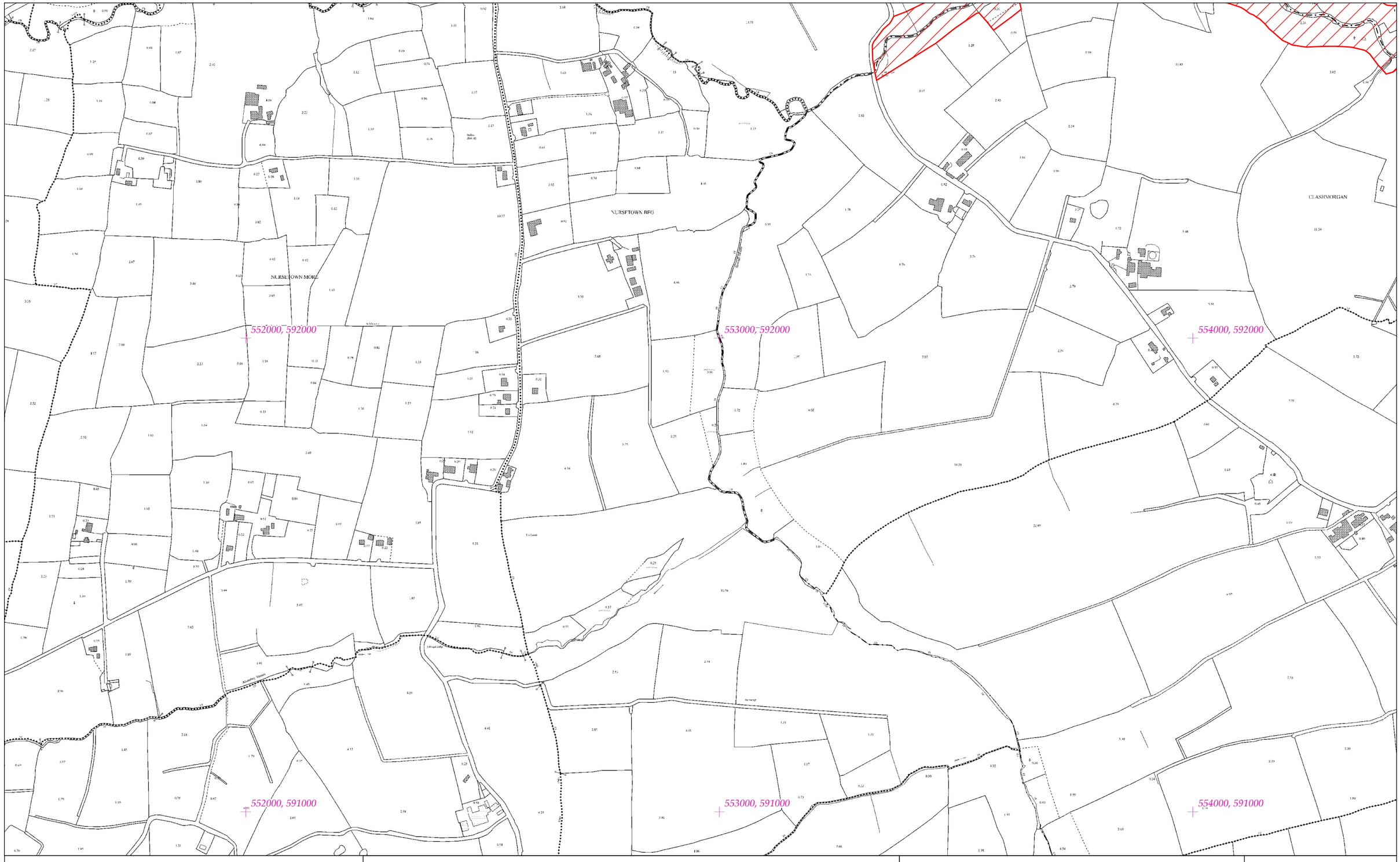

Rialachán 4(1)(b) / Regulation 4(1)(b)

Leathanach 279 de 386 (Co. Chorcaí, Co. Chiarraí, Co. Luimnigh, Co. Thiobraid Árann agus Co. Phort Láirge)
Page 279 of 386 (Co. Cork, Co. Kerry, Co. Limerick, Co. Tipperary and Co. Waterford)

LIMISTÉAR FAOI CHAOMHNÚ SPEISIALTA
SPECIAL AREA OF CONSERVATION

© Rannán Náisiúnta Mapála de Thailte Éireann. Gach ceart ar cosaint. Uimhir Ceadúnais CYAL50351092.
© National Mapping Division of Tailte Éireann . All rights reserved. Licence number CYAL50351092.
Córas Comhordanáidí: Trasteilgean Mercator na hÉireann / Co-ordinate System: Irish Transverse Mercator.

LCS na Dubhabhann (Corcaigh/Port Láirge) Blackwater River (Cork/Waterford) SAC

1:5000 O.S. TILE 6053c 279 of 386 Uimhir Bhileog Innéacs/ Index Sheet Number: 2

0 0.5km

Scála / Scale 1:7,500

SITE CODE 002170

Leagan / Version: 3.03

Arna chló an / Printed on: 24/10/2024

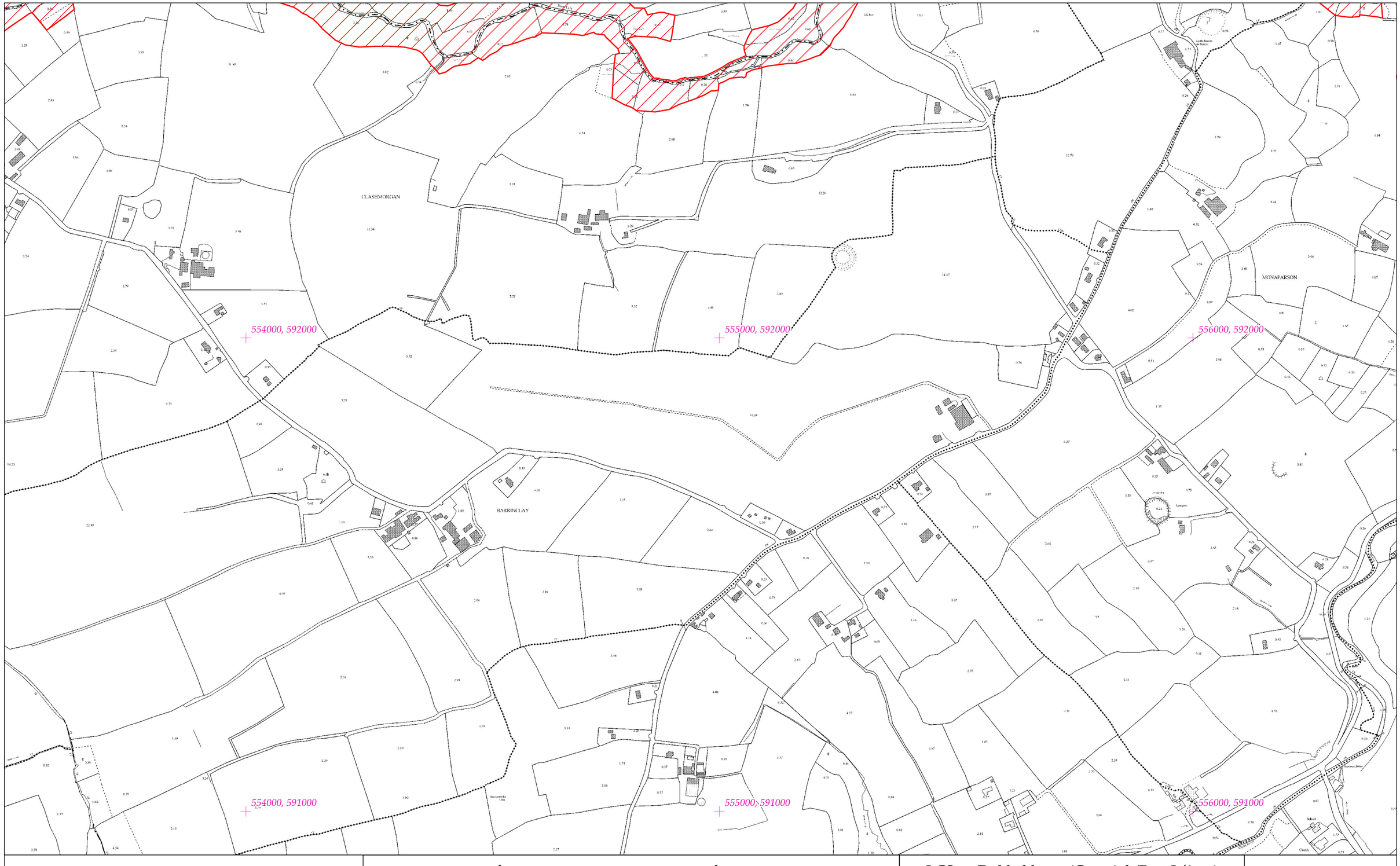

Rialachán 4(1)(b) / Regulation 4(1)(b)

Leathanach 280 de 386 (Co. Chorcaí, Co. Chiarraí, Co. Luimnigh, Co. Thiobraid Árann agus Co. Phort Láirge)
Page 280 of 386 (Co. Cork, Co. Kerry, Co. Limerick, Co. Tipperary and Co. Waterford)

LIMISTÉAR FAOI CHAOMHNÚ SPEISIALTA
SPECIAL AREA OF CONSERVATION

© Rannán Náisiúnta Mapála de Thailte Éireann. Gach ceart ar cosaint. Uimhir Ceadúnais CYAL50351092.
© National Mapping Division of Tailte Éireann . All rights reserved. Licence number CYAL50351092.
Córas Comhordanáidí: Trasteilgean Mercator na hÉireann / Co-ordinate System: Irish Transverse Mercator.

LCS na Dubhabhann (Corcaigh/Port Láirge)
Blackwater River (Cork/Waterford) SAC

1:5000 O.S. TILE 6053d 280 of 386 Uimhir Bhileog Innéacs/ Index Sheet Number: 2

0 0.5km

Scála / Scale 1:7,500

SITE CODE
002170

Leagan / Version: 3.03

Arna chló an / Printed on: 24/10/2024

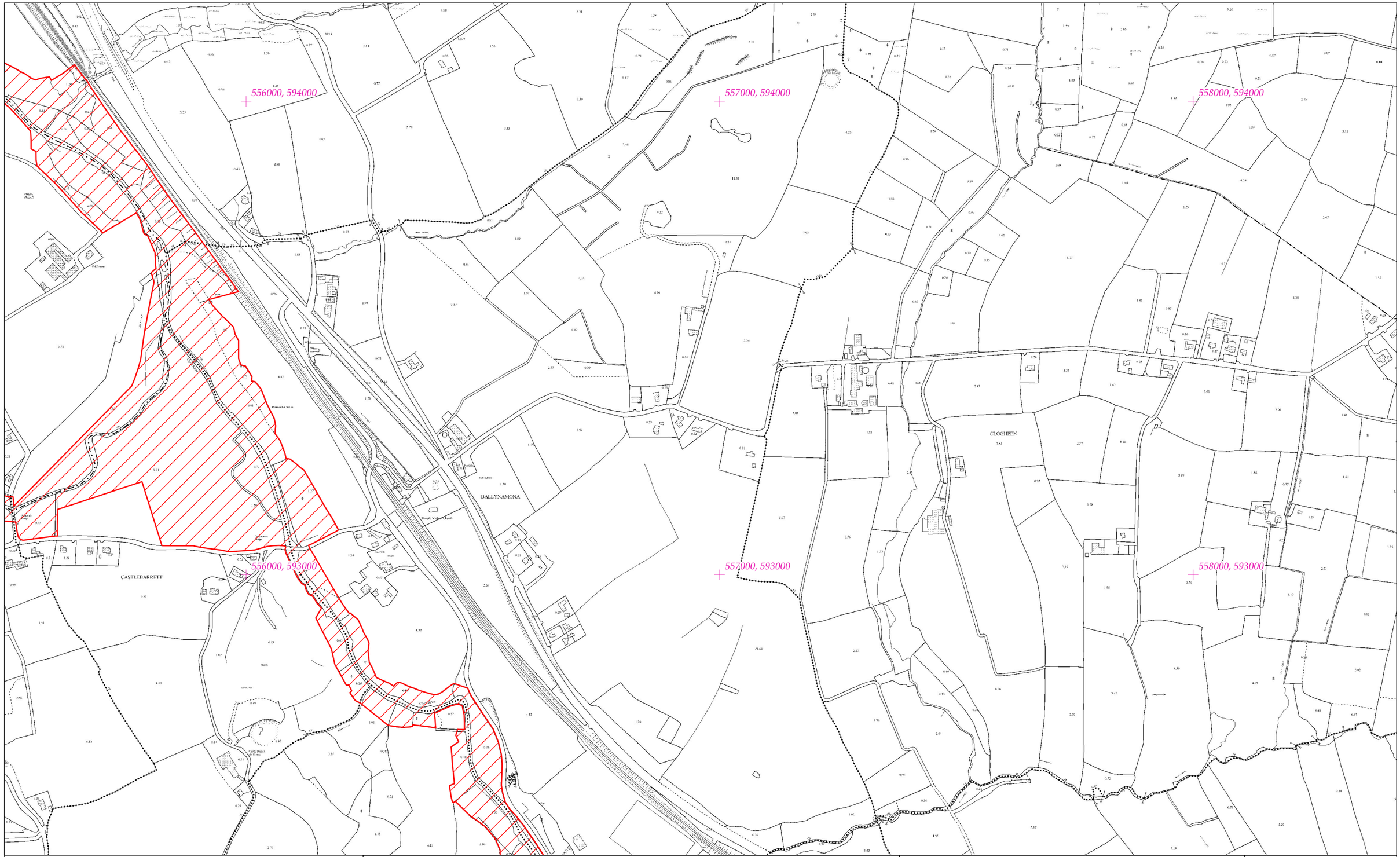

Rialachán 4(1)(b) / Regulation 4(1)(b)

Leathanach 281 de 386 (Co. Chorcaí, Co. Chiarraí, Co. Luimnigh, Co. Thiobraid Árann agus Co. Phort Láirge)
Page 281 of 386 (Co. Cork, Co. Kerry, Co. Limerick, Co. Tipperary and Co. Waterford)

LIMISTÉAR FAOI CHAOMHNÚ SPEISIALTA
SPECIAL AREA OF CONSERVATION

© Rannán Náisiúnta Mapála de Thailte Éireann. Gach ceart ar cosaint. Uimhir Ceadúnais CYAL50351092.
© National Mapping Division of Tailte Éireann . All rights reserved. Licence number CYAL50351092.
Córas Comhordanáidí: Trasteilgean Mercator na hÉireann / Co-ordinate System: Irish Transverse Mercator.

LCS na Dubhabhann (Corcaigh/Port Láirge) Blackwater River (Cork/Waterford) SAC

1:5000 O.S. TILE 6054a 281 of 386 Uimhir Bhileog Innéacs/ Index Sheet Number: 2

0 0.5km

Scála / Scale 1:7,500

SITE CODE 002170

Leagan / Version: 3.03

Arna chló an / Printed on: 24/10/2024

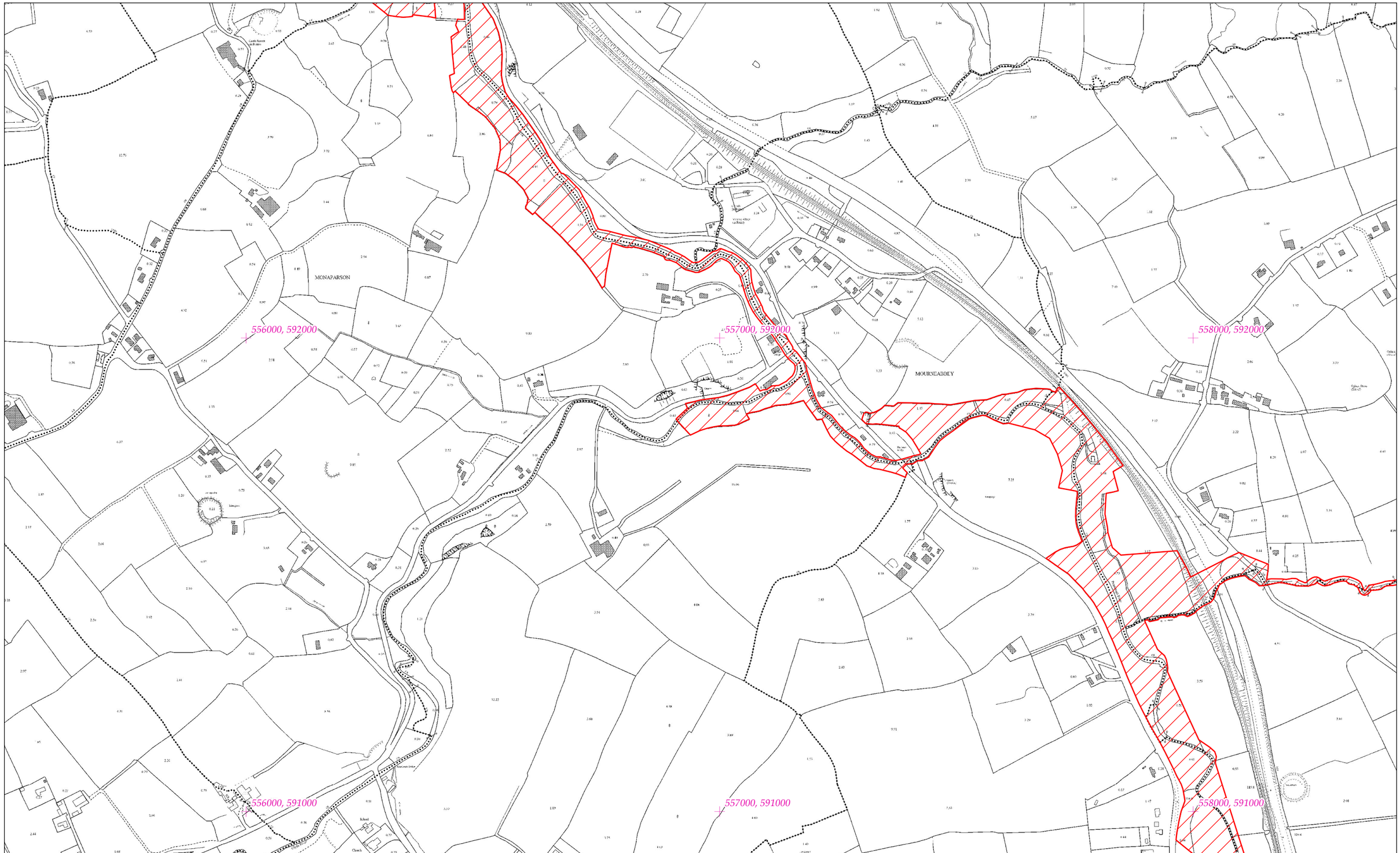

Rialachán 4(1)(b) / Regulation 4(1)(b)

Leathanach 282 de 386 (Co. Chorcaí, Co. Chiarraí, Co. Luimnigh, Co. Thiobraid Árann agus Co. Phort Láirge)
Page 282 of 386 (Co. Cork, Co. Kerry, Co. Limerick, Co. Tipperary and Co. Waterford)

LIMISTÉAR FAOI CHAOMHNÚ SPEISIALTA
SPECIAL AREA OF CONSERVATION

© Rannán Náisiúnta Mapála de Thailte Éireann. Gach ceart ar cosaint. Uimhir Ceadúnais CYAL50351092.
© National Mapping Division of Tailte Éireann . All rights reserved. Licence number CYAL50351092.
Córas Comhordanáidí: Trasteilgean Mercator na hÉireann / Co-ordinate System: Irish Transverse Mercator.

LCS na Dubhabhann (Corcaigh/Port Láirge)
Blackwater River (Cork/Waterford) SAC

1:5000 O.S. TILE 6054c 282 of 386 Uimhir Bhileog Innéacs/ Index Sheet Number: 2

0 0.5km

Scála / Scale 1:7,500

SITE CODE
002170

Leagan / Version: 3.03

Arna chló an / Printed on: 24/10/2024

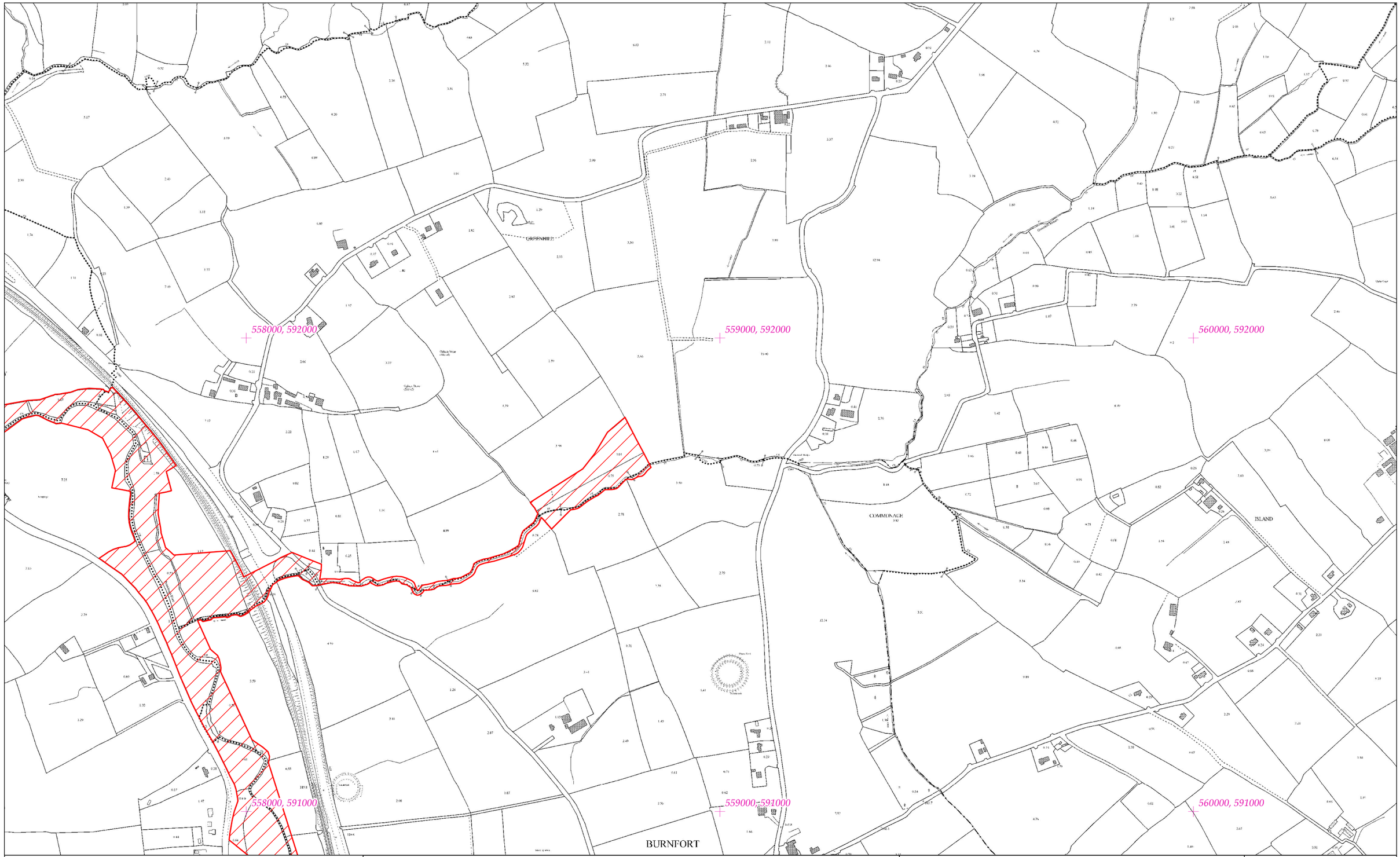

Rialachán 4(1)(b) / Regulation 4(1)(b)

Leathanach 283 de 386 (Co. Chorcaí, Co. Chiarraí, Co. Luimnigh, Co. Thiobraid Árann agus Co. Phort Láirge)
Page 283 of 386 (Co. Cork, Co. Kerry, Co. Limerick, Co. Tipperary and Co. Waterford)

LIMISTÉAR FAOI CHAOMHNÚ SPEISIALTA
SPECIAL AREA OF CONSERVATION

© Rannán Náisiúnta Mapála de Thailte Éireann. Gach ceart ar cosaint. Uimhir Ceadúnais CYAL50351092.
© National Mapping Division of Tailte Éireann . All rights reserved. Licence number CYAL50351092.
Córas Comhordanáidí: Trasteilgean Mercator na hÉireann / Co-ordinate System: Irish Transverse Mercator.

LCS na Dubhabhann (Corcaigh/Port Láirge)
Blackwater River (Cork/Waterford) SAC

1:5000 O.S. TILE 6054d 283 of 386 Uimhir Bhileog Innéacs/ Index Sheet Number: 2

0 0.5km

Scála / Scale 1:7,500

SITE CODE
002170

Leagan / Version: 3.03

Arna chló an / Printed on: 24/10/2024

LYRAVARRIG

KILLEAGH

566000, 592000

567000, 592000

568000, 592000

566000, 591000

567000, 591000

568000, 591000

Rialachán 4(1)(b) / Regulation 4(1)(b)

Leathanach 284 de 386 (Co. Chorcaí, Co. Chiarraí, Co. Luimnigh, Co. Thiobraid Árann agus Co. Phort Láirge)
Page 284 of 386 (Co. Cork, Co. Kerry, Co. Limerick, Co. Tipperary and Co. Waterford)

LIMISTÉAR FAOI CHAOMHNÚ SPEISIALTA
SPECIAL AREA OF CONSERVATION

© Rannán Náisiúnta Mapála de Thailte Éireann. Gach ceart ar cosaint. Uimhir Ceadúnais CYAL50351092.
© National Mapping Division of Tailte Éireann . All rights reserved. Licence number CYAL50351092.
Córas Comhordanáidí: Trasteilgean Mercator na hÉireann / Co-ordinate System: Irish Transverse Mercator.

LCS na Dubhabhann (Corcaigh/Port Láirge)
Blackwater River (Cork/Waterford) SAC

1:5000 O.S. TILE 6056d 284 of 386 Uimhir Bhileog Innéacs/ Index Sheet Number: 2

SITE CODE
002170

0 0.5km

Scála / Scale 1:7,500

Leagan / Version: 3.03

Arna chló an / Printed on: 24/10/2024

MONEYGORM

570000, 592000

571000, 592000

572000, 592000

COOLEA

570000, 591000

571000, 591000

572000, 591000

Rialachán 4(1)(b) / Regulation 4(1)(b)

Leathanach 285 de 386 (Co. Chorcaí, Co. Chiarraí, Co. Luimnigh, Co. Thiobraid Árann agus Co. Phort Láirge)
Page 285 of 386 (Co. Cork, Co. Kerry, Co. Limerick, Co. Tipperary and Co. Waterford)

LIMISTÉAR FAOI CHAOMHNÚ SPEISIALTA
SPECIAL AREA OF CONSERVATION

© Rannán Náisiúnta Mapála de Thailte Éireann. Gach ceart ar cosaint. Uimhir Ceadúnais CYAL50351092.
© National Mapping Division of Tailte Éireann . All rights reserved. Licence number CYAL50351092.
Córas Comhordanáidí: Trasteilgean Mercator na hÉireann / Co-ordinate System: Irish Transverse Mercator.

LCS na Dubhabhann (Corcaigh/Port Láirge) Blackwater River (Cork/Waterford) SAC

1:5000 O.S. TILE 6057d 285 of 386 Uimhir Bhileog Innéacs/ Index Sheet Number: 2

0 0.5km

Scála / Scale 1:7,500

SITE CODE 002170

Leagan / Version: 3.03

Arna chló an / Printed on: 24/10/2024

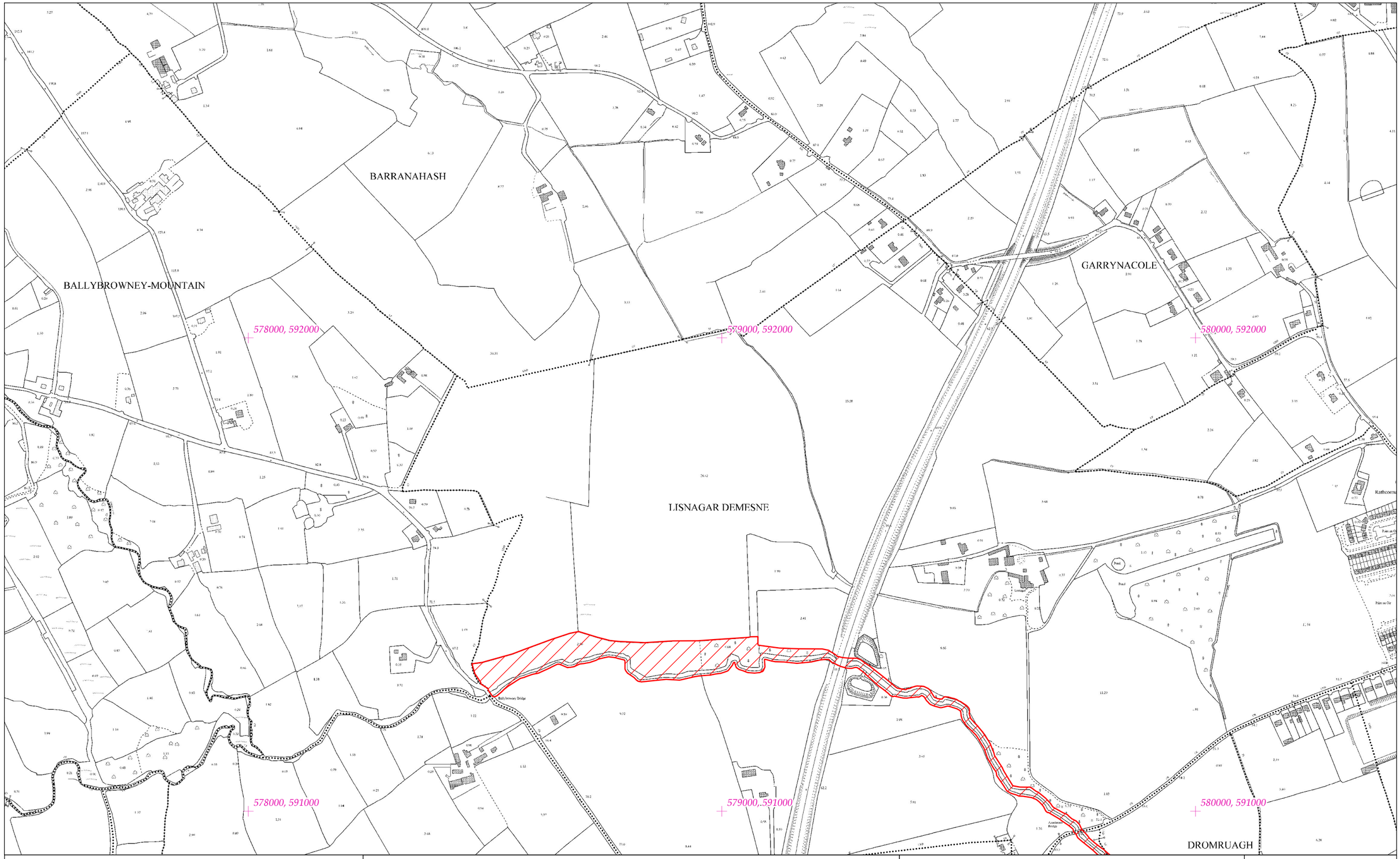

Rialachán 4(1)(b) / Regulation 4(1)(b)

Leathanach 286 de 386 (Co. Chorcaí, Co. Chiarraí, Co. Luimnigh, Co. Thiobraid Árann agus Co. Phort Láirge)
Page 286 of 386 (Co. Cork, Co. Kerry, Co. Limerick, Co. Tipperary and Co. Waterford)

LIMISTÉAR FAOI CHAOMHNÚ SPEISIALTA
SPECIAL AREA OF CONSERVATION

LCS na Dubhabhann (Corcaigh/Port Láirge)
Blackwater River (Cork/Waterford) SAC

1:5000 O.S. TILE 6059d 286 of 386 Uimhir Bhileog Innéacs/ Index Sheet Number: 2

SITE CODE
002170

© Rannán Náisiúnta Mapála de Thailte Éireann. Gach ceart ar cosaint. Uimhir Ceadúnais CYAL50351092.
© National Mapping Division of Tailte Éireann . All rights reserved. Licence number CYAL50351092.
Córas Comhordanáidí: Trasteilgean Mercator na hÉireann / Co-ordinate System: Irish Transverse Mercator.

0 0.5km
Scála / Scale 1:7,500

Leagan / Version: 3.03

Arna chló an / Printed on: 24/10/2024

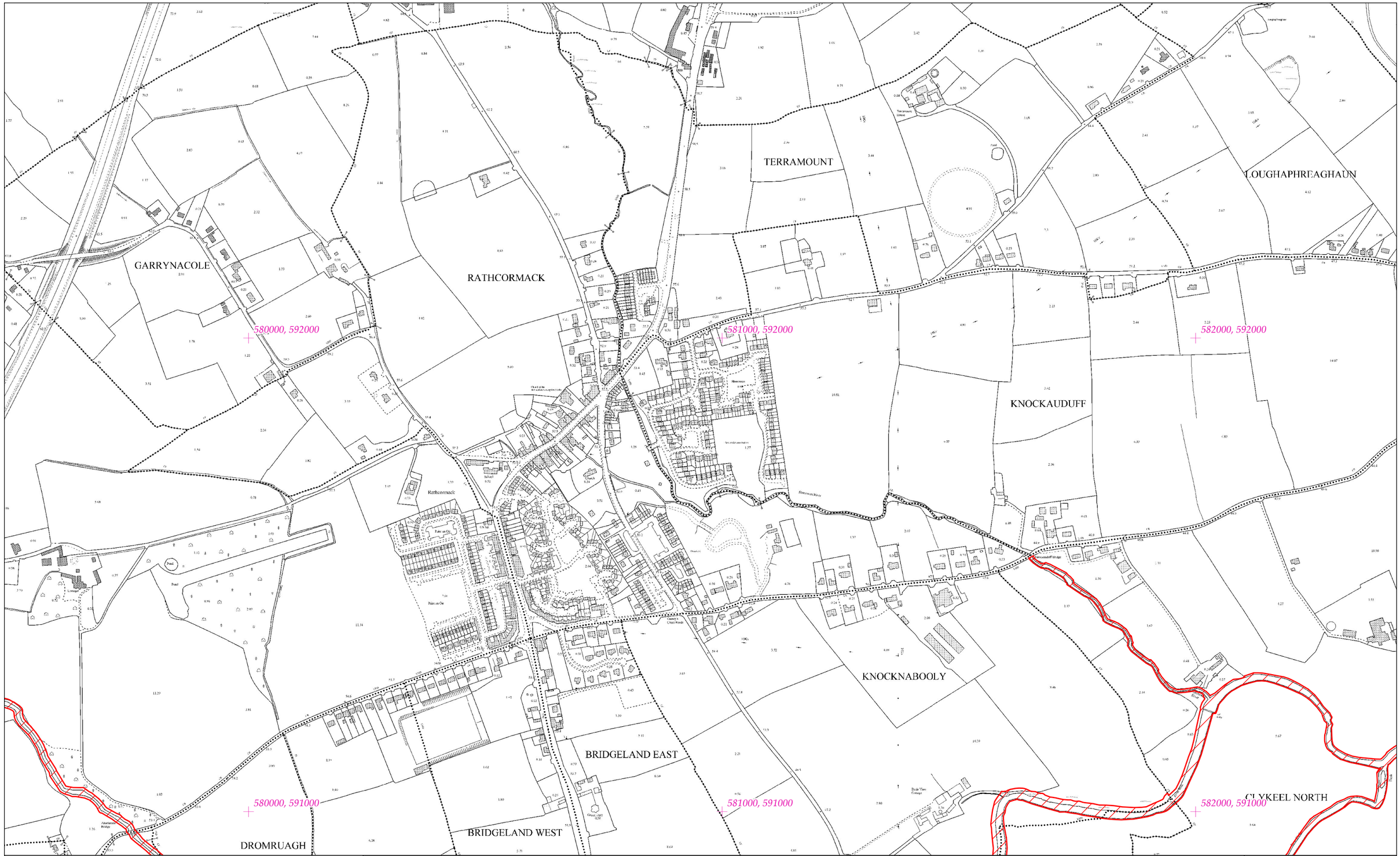

Rialachán 4(1)(b) / Regulation 4(1)(b)

Leathanach 287 de 386 (Co. Chorcaí, Co. Chiarraí, Co. Luimnigh, Co. Thiobraid Árann agus Co. Phort Láirge)
Page 287 of 386 (Co. Cork, Co. Kerry, Co. Limerick, Co. Tipperary and Co. Waterford)

LIMISTÉAR FAOI CHAOMHNÚ SPEISIALTA
SPECIAL AREA OF CONSERVATION

© Rannán Náisiúnta Mapála de Thailte Éireann. Gach ceart ar cosaint. Uimhir Ceadúnais CYAL50351092.
© National Mapping Division of Tailte Éireann . All rights reserved. Licence number CYAL50351092.
Córas Comhordanáidí: Trasteilgean Mercator na hÉireann / Co-ordinate System: Irish Transverse Mercator.

LCS na Dubhabhann (Corcaigh/Port Láirge)
Blackwater River (Cork/Waterford) SAC

1:5000 O.S. TILE 6060c 287 of 386 Uimhir Bhileog Innéacs/ Index Sheet Number: 2

0 0.5km

Scála / Scale 1:7,500

SITE CODE
002170

Leagan / Version: 3.03

Arna chló an / Printed on: 24/10/2024

LOUGHAPHREAGHAUN

KNOCKAUDUFF

BALLINVARRIG WEST

BALLINVARRIG EAST

DEERPARK

CLYKEEL NORTH

BALLYNANELAGH

582000, 592000

583000, 592000

584000, 592000

582000, 591000

583000, 591000

584000, 591000

Quarry (Disused)

Rialachán 4(1)(b) / Regulation 4(1)(b)

Leathanach 288 de 386 (Co. Chorcaí, Co. Chiarraí, Co. Luimnigh, Co. Thiobraid Árann agus Co. Phort Láirge)
Page 288 of 386 (Co. Cork, Co. Kerry, Co. Limerick, Co. Tipperary and Co. Waterford)

LIMISTÉAR FAOI CHAOMHNÚ SPEISIALTA
SPECIAL AREA OF CONSERVATION

LCS na Dubhabhann (Corcaigh/Port Láirge)
Blackwater River (Cork/Waterford) SAC

1:5000 O.S. TILE 6060d 288 of 386 Uimhir Bhileog Innéacs/ Index Sheet Number: 2

SITE CODE
002170

© Rannán Náisiúnta Mapála de Thailte Éireann. Gach ceart ar cosaint. Uimhir Ceadúnais CYAL50351092.
© National Mapping Division of Tailte Éireann . All rights reserved. Licence number CYAL50351092.
Córas Comhordanáidí: Trasteilgean Mercator na hÉireann / Co-ordinate System: Irish Transverse Mercator.

0 0.5km

Scála / Scale 1:7,500

Leagan / Version: 3.03

Arna chló an / Printed on: 24/10/2024

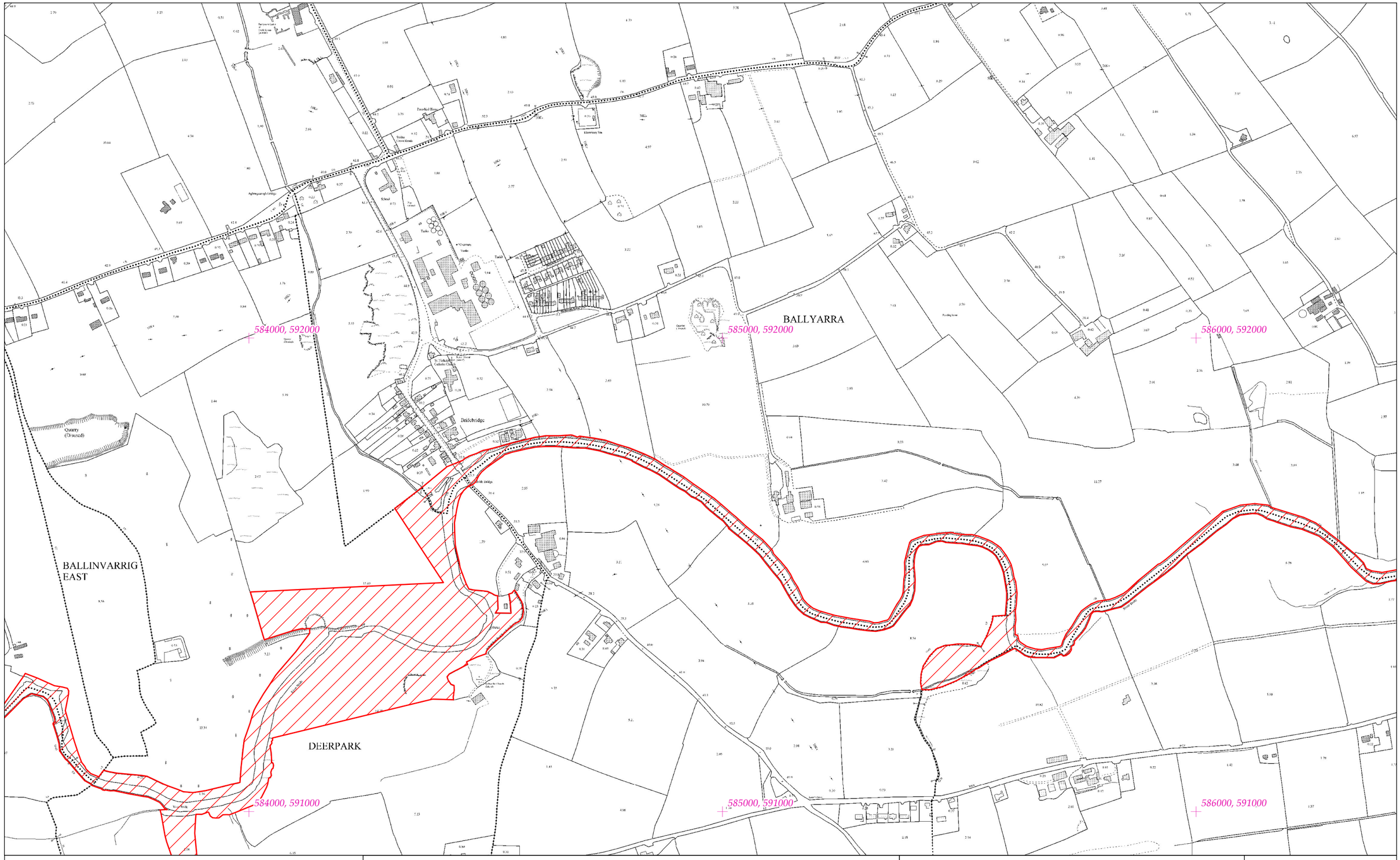

Rialachán 4(1)(b) / Regulation 4(1)(b)

Leathanach 289 de 386 (Co. Chorcaí, Co. Chiarraí, Co. Luimnigh, Co. Thiobraid Árann agus Co. Phort Láirge)
Page 289 of 386 (Co. Cork, Co. Kerry, Co. Limerick, Co. Tipperary and Co. Waterford)

LIMISTÉAR FAOI CHAOMHNÚ SPEISIALTA
SPECIAL AREA OF CONSERVATION

LCS na Dubhabhann (Corcaigh/Port Láirge)
Blackwater River (Cork/Waterford) SAC

1:5000 O.S. TILE 6061c 289 of 386 Uimhir Bhileog Innéacs/ Index Sheet Number: 2

SITE CODE
002170

© Rannán Náisiúnta Mapála de Thailte Éireann. Gach ceart ar cosaint. Uimhir Ceadúnais CYAL50351092.
© National Mapping Division of Tailte Éireann . All rights reserved. Licence number CYAL50351092.
Córas Comhordanáidí: Trasteilgean Mercator na hÉireann / Co-ordinate System: Irish Transverse Mercator.

0 0.5km

Scála / Scale 1:7,500

Leagan / Version: 3.03

Arna chló an / Printed on: 24/10/2024

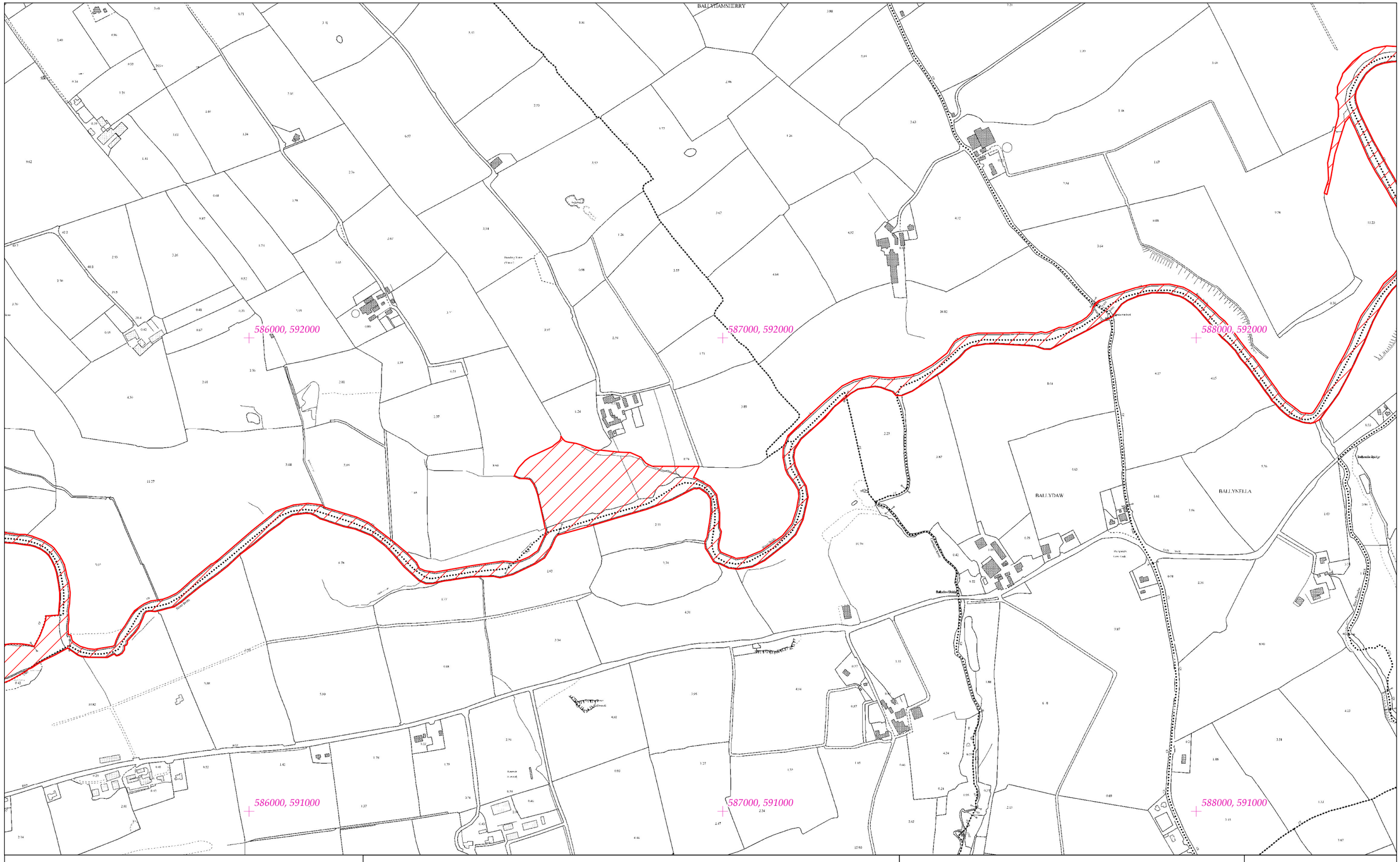

Rialachán 4(1)(b) / Regulation 4(1)(b)

Leathanach 290 de 386 (Co. Chorcaí, Co. Chiarraí, Co. Luimnigh, Co. Thiobraid Árann agus Co. Phort Láirge)
Page 290 of 386 (Co. Cork, Co. Kerry, Co. Limerick, Co. Tipperary and Co. Waterford)

LIMISTÉAR FAOI CHAOMHNÚ SPEISIALTA
SPECIAL AREA OF CONSERVATION

© Rannán Náisiúnta Mapála de Thailte Éireann. Gach ceart ar cosaint. Uimhir Ceadúnais CYAL50351092.
© National Mapping Division of Tailte Éireann . All rights reserved. Licence number CYAL50351092.
Córas Comhordanáidí: Trasteilgean Mercator na hÉireann / Co-ordinate System: Irish Transverse Mercator.

LCS na Dubhabhann (Corcaigh/Port Láirge) Blackwater River (Cork/Waterford) SAC

1:5000 O.S. TILE 6061d 290 of 386 Uimhir Bhileog Innéacs/ Index Sheet Number: 2

0 0.5km

Scála / Scale 1:7,500

SITE CODE 002170

Leagan / Version: 3.03

Arna chló an / Printed on: 24/10/2024

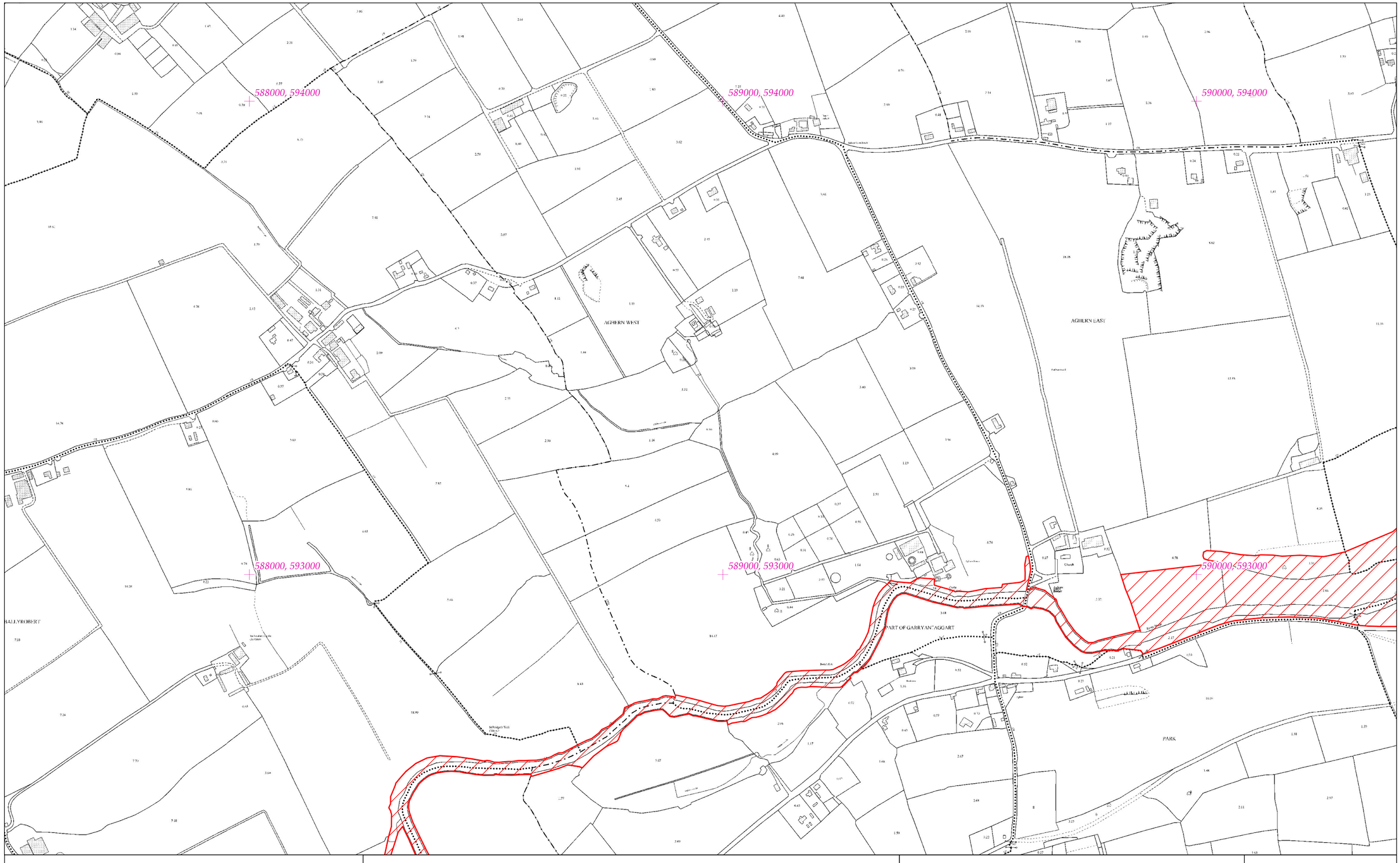

Rialachán 4(1)(b) / Regulation 4(1)(b)

Leathanach 291 de 386 (Co. Chorcaí, Co. Chiarraí, Co. Luimnigh, Co. Thiobraid Árann agus Co. Phort Láirge)
Page 291 of 386 (Co. Cork, Co. Kerry, Co. Limerick, Co. Tipperary and Co. Waterford)

LIMISTÉAR FAOI CHAOMHNÚ SPEISIALTA
SPECIAL AREA OF CONSERVATION

© Rannán Náisiúnta Mapála de Thailte Éireann. Gach ceart ar cosaint. Uimhir Ceadúnais CYAL50351092.
© National Mapping Division of Tailte Éireann . All rights reserved. Licence number CYAL50351092.
Córas Comhordanáidí: Trasteilgean Mercator na hÉireann / Co-ordinate System: Irish Transverse Mercator.

LCS na Dubhabhann (Corcaigh/Port Láirge) Blackwater River (Cork/Waterford) SAC

1:5000 O.S. TILE 6062a 291 of 386 Uimhir Bhileog Innéacs/ Index Sheet Number: 2

0 0.5km

Scála / Scale 1:7,500

SITE CODE 002170

Leagan / Version: 3.03

Arna chló an / Printed on: 24/10/2024

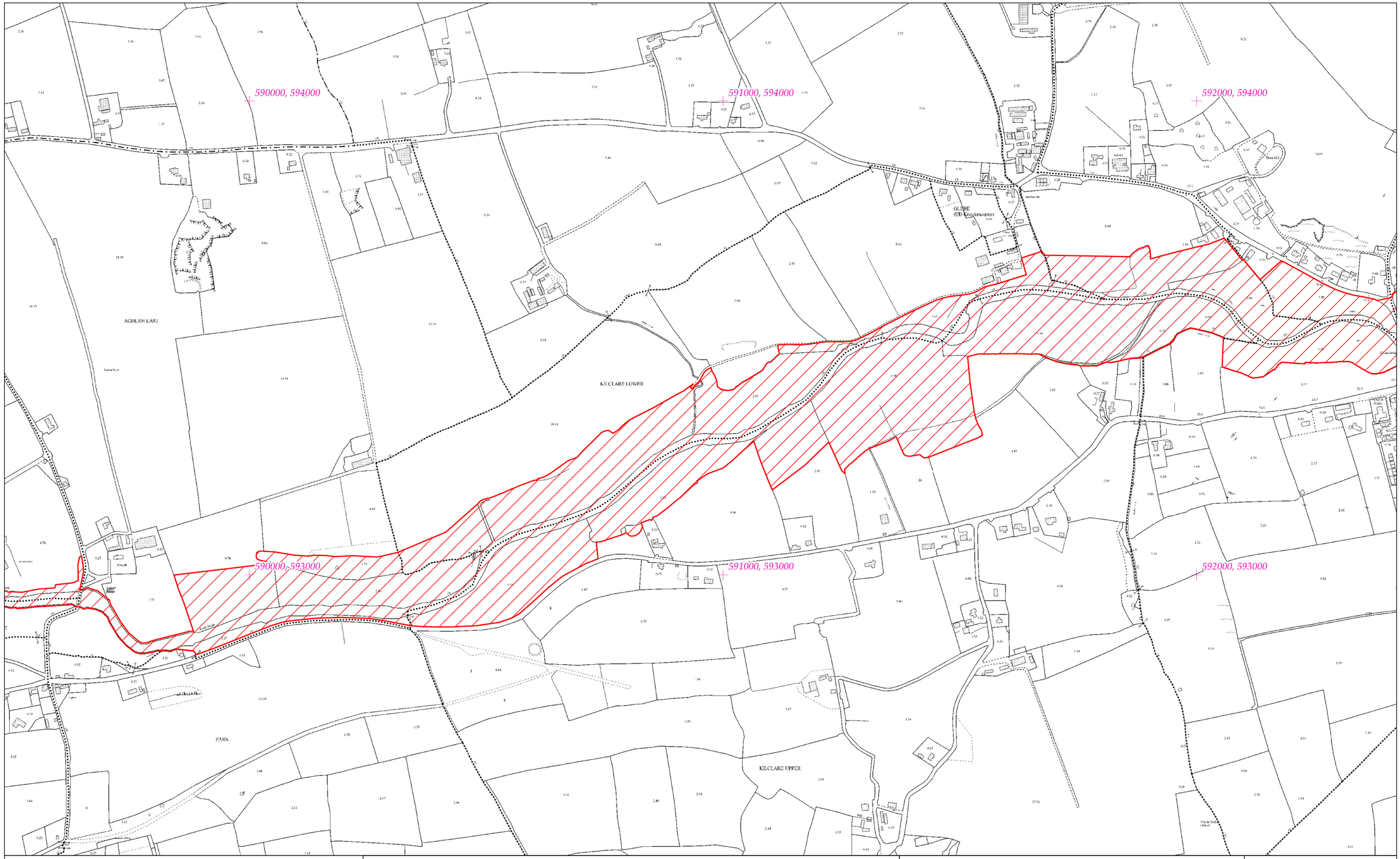

Rialachán 4(1)(b) / Regulation 4(1)(b)

Leathanach 292 de 386 (Co. Chorcaí, Co. Chiarraí, Co. Luimnigh, Co. Thiobraid Árann agus Co. Phort Láirge)
Page 292 of 386 (Co. Cork, Co. Kerry, Co. Limerick, Co. Tipperary and Co. Waterford)

LIMISTÉAR FAOI CHAOMHNÚ SPEISIALTA
SPECIAL AREA OF CONSERVATION

© Rannán Náisiúnta Mapála de Thailte Éireann. Gach ceart ar cosaint. Uimhir Ceadúnais CYAL50351092.
© National Mapping Division of Tailte Éireann . All rights reserved. Licence number CYAL50351092.
Córas Comhordanáidí: Trasteilgean Mercator na hÉireann / Co-ordinate System: Irish Transverse Mercator.

LCS na Dubhabhann (Corcaigh/Port Láirge)
Blackwater River (Cork/Waterford) SAC

1:5000 O.S. TILE 6062b 292 of 386 Uimhir Bhileog Innéacs/ Index Sheet Number: 3

0 0.5km

Scála / Scale 1:7,500

SITE CODE
002170

Leagan / Version: 3.03

Arna chló an / Printed on: 24/10/2024

588000, 592000

589000, 592000

590000, 592000

588000, 591000

589000, 591000

590000, 591000

KNOCKNAGAPPLE

PARK

BALLYDAW

BALLYNELLA

PELLICK

GARRYANTAGGART

Rialachán 4(1)(b) / Regulation 4(1)(b)

Leathanach 293 de 386 (Co. Chorcaí, Co. Chiarraí, Co. Luimnigh, Co. Thiobraid Árann agus Co. Phort Láirge)
Page 293 of 386 (Co. Cork, Co. Kerry, Co. Limerick, Co. Tipperary and Co. Waterford)

LIMISTÉAR FAOI CHAOMHNÚ SPEISIALTA
SPECIAL AREA OF CONSERVATION

© Rannán Náisiúnta Mapála de Thailte Éireann. Gach ceart ar cosaint. Uimhir Ceadúnais CYAL50351092.
© National Mapping Division of Tailte Éireann . All rights reserved. Licence number CYAL50351092.
Córas Comhordanáidí: Trasteilgean Mercator na hÉireann / Co-ordinate System: Irish Transverse Mercator.

LCS na Dubhabhann (Corcaigh/Port Láirge)
Blackwater River (Cork/Waterford) SAC

1:5000 O.S. TILE 6062c 293 of 386 Uimhir Bhileog Innéacs/ Index Sheet Number: 2

0 0.5km

Scála / Scale 1:7,500

SITE CODE
002170

Leagan / Version: 3.03

Arna chló an / Printed on: 24/10/2024

592000, 594000

593000, 594000

594000, 594000

CONNA

592000, 593000

593000, 593000

594000, 593000

CURRAHEEN

Rialachán 4(1)(b) / Regulation 4(1)(b)

Leathanach 294 de 386 (Co. Chorcaí, Co. Chiarraí, Co. Luimnigh, Co. Thiobraid Árann agus Co. Phort Láirge)
Page 294 of 386 (Co. Cork, Co. Kerry, Co. Limerick, Co. Tipperary and Co. Waterford)

LIMISTÉAR FAOI CHAOMHNÚ SPEISIALTA
SPECIAL AREA OF CONSERVATION

© Rannán Náisiúnta Mapála de Thailte Éireann. Gach ceart ar cosaint. Uimhir Ceadúnais CYAL50351092.
© National Mapping Division of Tailte Éireann . All rights reserved. Licence number CYAL50351092.
Córas Comhordanáidí: Trasteilgean Mercator na hÉireann / Co-ordinate System: Irish Transverse Mercator.

LCS na Dubhabhann (Corcaigh/Port Láirge)
Blackwater River (Cork/Waterford) SAC

1:5000 O.S. TILE 6063a 294 of 386 Uimhir Bhileog Innéacs/ Index Sheet Number: 3

0 0.5km

Scála / Scale 1:7,500

SITE CODE
002170

Leagan / Version: 3.03

Arna chló an / Printed on: 24/10/2024

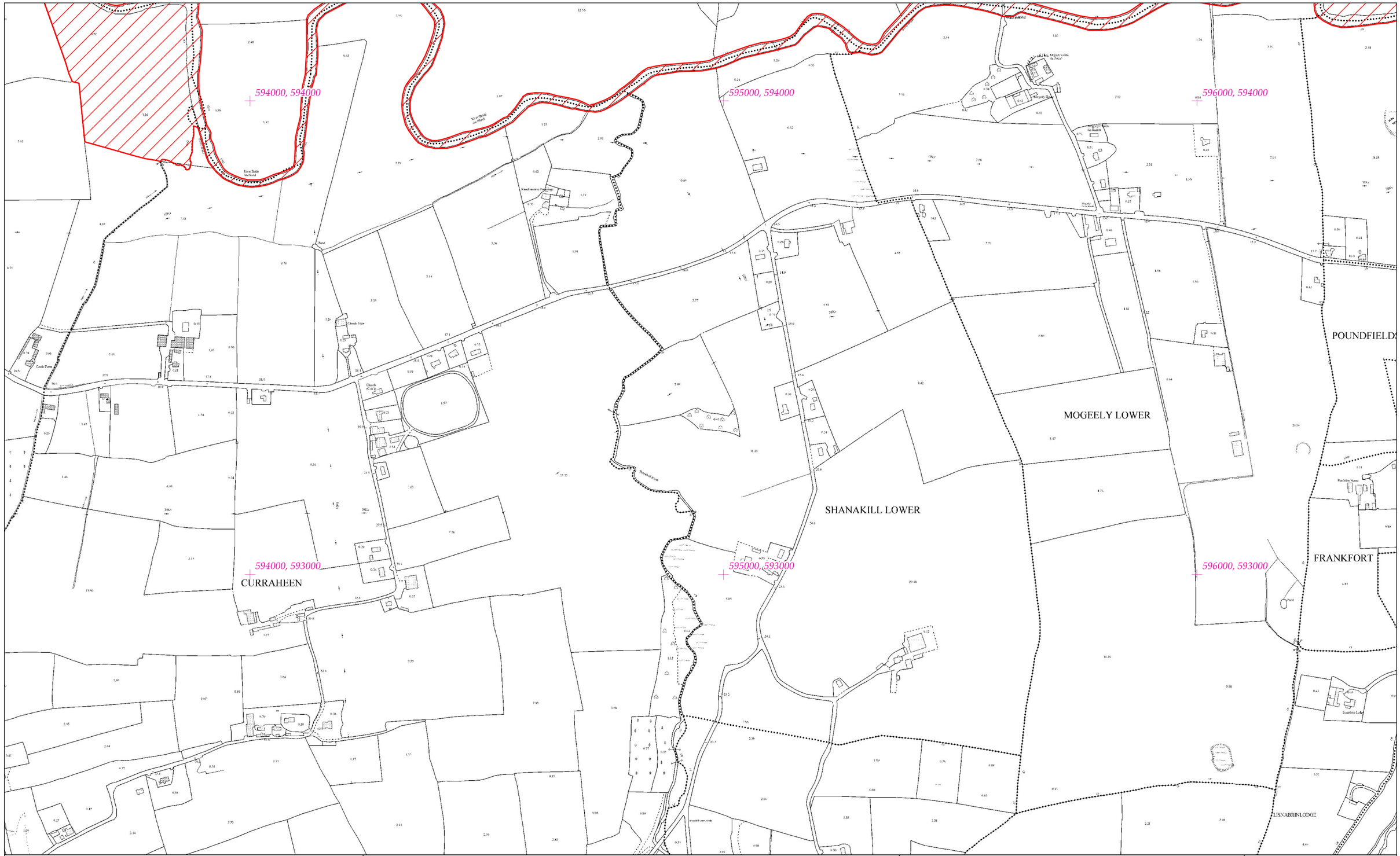

Rialachán 4(1)(b) / Regulation 4(1)(b)

Leathanach 295 de 386 (Co. Chorcaí, Co. Chiarraí, Co. Luimnigh, Co. Thiobraid Árann agus Co. Phort Láirge)
Page 295 of 386 (Co. Cork, Co. Kerry, Co. Limerick, Co. Tipperary and Co. Waterford)

LIMISTÉAR FAOI CHAOMHNÚ SPEISIALTA
SPECIAL AREA OF CONSERVATION

© Rannán Náisiúnta Mapála de Thailte Éireann. Gach ceart ar cosaint. Uimhir Ceadúnais CYAL50351092.
© National Mapping Division of Tailte Éireann . All rights reserved. Licence number CYAL50351092.
Córas Comhordanáidí: Trasteilgean Mercator na hÉireann / Co-ordinate System: Irish Transverse Mercator.

LCS na Dubhabhann (Corcaigh/Port Láirge) Blackwater River (Cork/Waterford) SAC

1:5000 O.S. TILE 6063b 295 of 386 Uimhir Bhileog Innéacs/ Index Sheet Number: 3

0 0.5km

Scála / Scale 1:7,500

SITE CODE 002170

Leagan / Version: 3.03

Arna chló an / Printed on: 24/10/2024

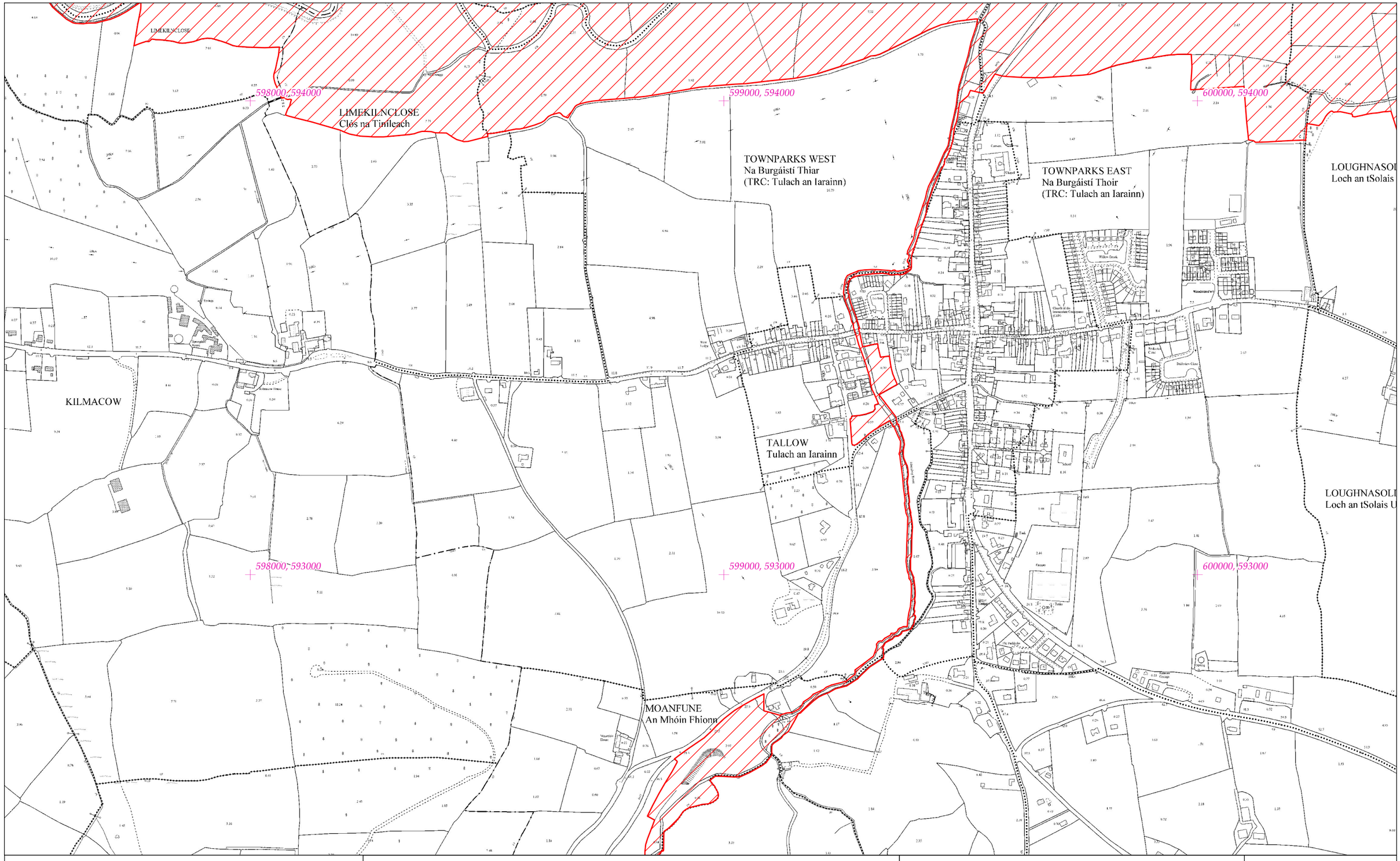

Rialachán 4(1)(b) / Regulation 4(1)(b) Leathanach 296 de 386 (Co. Chorcaí, Co. Chiarraí, Co. Luimnigh, Co. Thiobraid Árann agus Co. Phort Láirge) Page 296 of 386 (Co. Cork, Co. Kerry, Co. Limerick, Co. Tipperary and Co. Waterford)	LIMISTÉAR FAOI CHAOMHNÚ SPEISIALTA SPECIAL AREA OF CONSERVATION	LCS na Dubhabhann (Corcaigh/Port Láirge) Blackwater River (Cork/Waterford) SAC 1:5000 O.S. TILE 6064b 296 of 386 Uimhir Bhileog Innéacs/ Index Sheet Number: 3	SITE CODE 002170
	© Rannán Náisiúnta Mapála de Thailte Éireann. Gach ceart ar cosaint. Uimhir Ceadúnais CYAL50351092. © National Mapping Division of Tailte Éireann . All rights reserved. Licence number CYAL50351092. Córas Comhordanáidí: Trasteilgean Mercator na hÉireann / Co-ordinate System: Irish Transverse Mercator.	0 0.5km Scála / Scale 1:7,500	Leagan / Version: 3.03 Arna chló an / Printed on: 24/10/2024

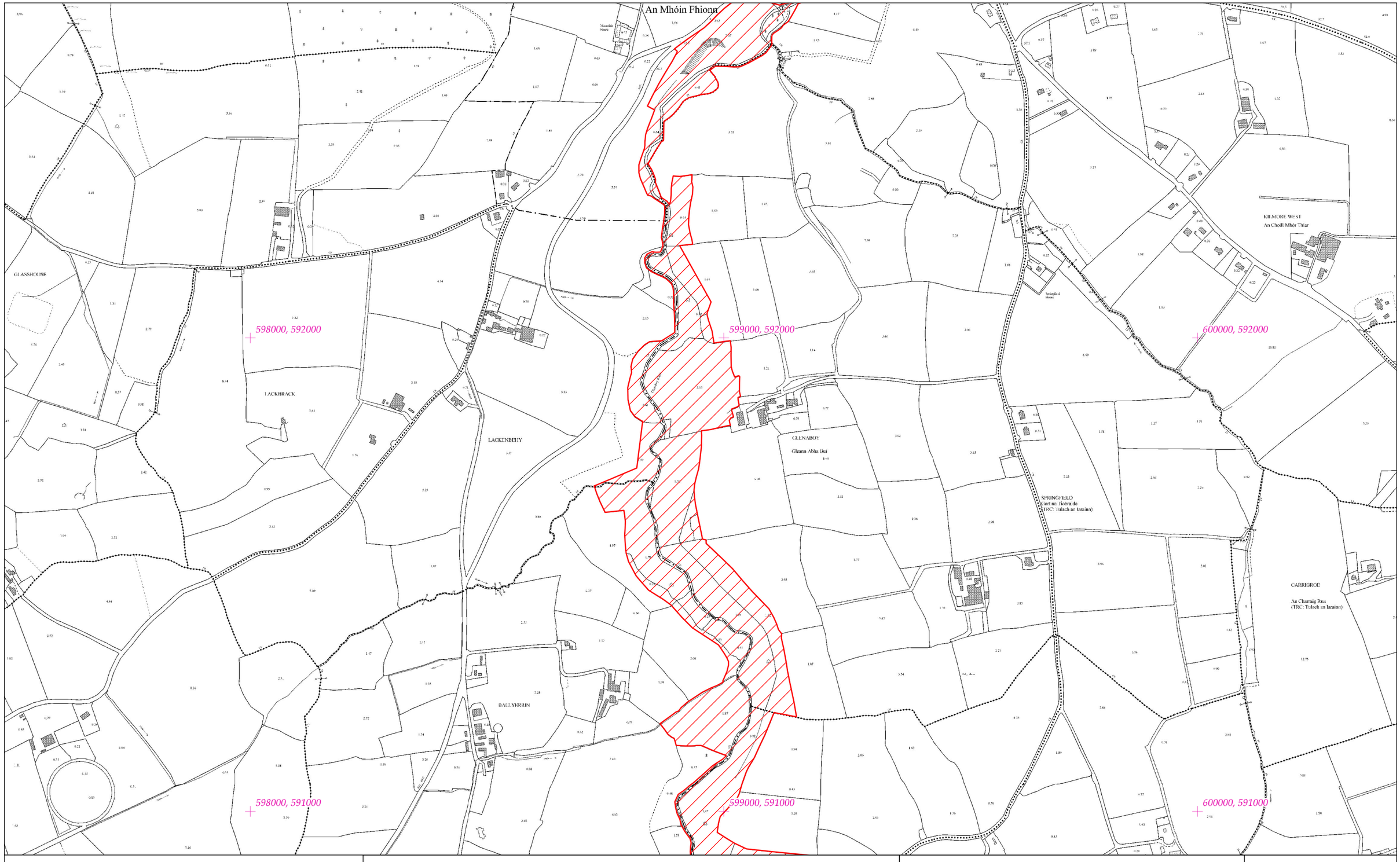

Rialachán 4(1)(b) / Regulation 4(1)(b)

Leathanach 297 de 386 (Co. Chorcaí, Co. Chiarraí, Co. Luimnigh, Co. Thiobraid Árann agus Co. Phort Láirge)
Page 297 of 386 (Co. Cork, Co. Kerry, Co. Limerick, Co. Tipperary and Co. Waterford)

LIMISTÉAR FAOI CHAOMHNÚ SPEISIALTA
SPECIAL AREA OF CONSERVATION

© Rannán Náisiúnta Mapála de Thailte Éireann. Gach ceart ar cosaint. Uimhir Ceadúnais CYAL50351092.
© National Mapping Division of Tailte Éireann . All rights reserved. Licence number CYAL50351092.
Córas Comhordanáidí: Trasteilgean Mercator na hÉireann / Co-ordinate System: Irish Transverse Mercator.

LCS na Dubhabhann (Corcaigh/Port Láirge)
Blackwater River (Cork/Waterford) SAC

1:5000 O.S. TILE 6064d 297 of 386 Uimhir Bhileog Innéacs/ Index Sheet Number: 3

SITE CODE
002170

0 0.5km

Scála / Scale 1:7,500

Leagan / Version: 3.03

Arna chló an / Printed on: 24/10/2024

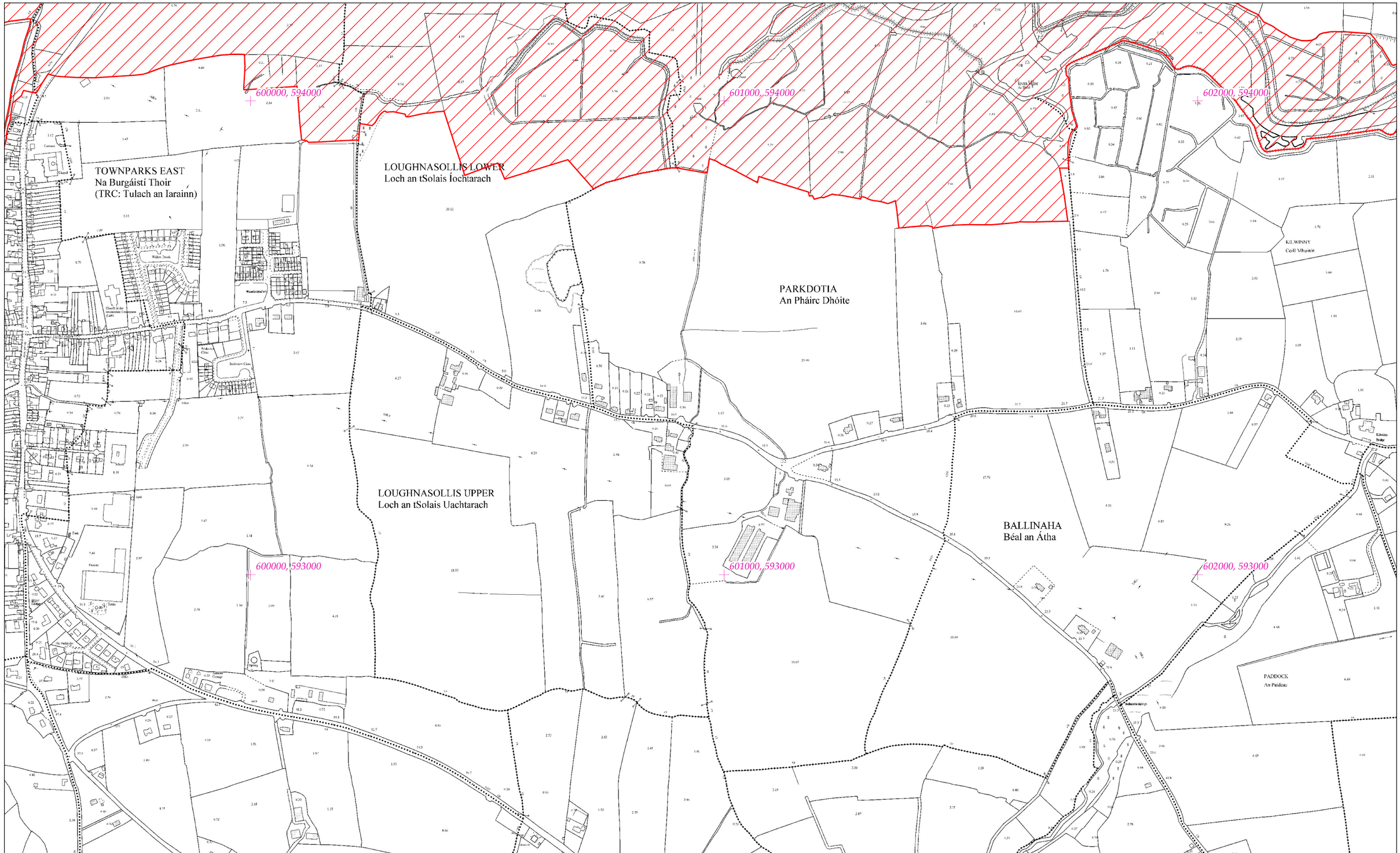

Rialachán 4(1)(b) / Regulation 4(1)(b)

Leathanach 298 de 386 (Co. Chorcaí, Co. Chiarraí, Co. Luimnigh, Co. Thiobraid Árann agus Co. Phort Láirge)
Page 298 of 386 (Co. Cork, Co. Kerry, Co. Limerick, Co. Tipperary and Co. Waterford)

LIMISTÉAR FAOI CHAOMHNÚ SPEISIALTA
SPECIAL AREA OF CONSERVATION

© Rannán Náisiúnta Mapála de Thailte Éireann. Gach ceart ar cosaint. Uimhir Ceadúnais CYAL50351092.
© National Mapping Division of Tailte Éireann . All rights reserved. Licence number CYAL50351092.
Córas Comhordanáidí: Trasteilgean Mercator na hÉireann / Co-ordinate System: Irish Transverse Mercator.

LCS na Dubhabhann (Corcaigh/Port Láirge)
Blackwater River (Cork/Waterford) SAC

1:5000 O.S. TILE 6065a 298 of 386 Uimhir Bhileog Innéacs/ Index Sheet Number: 3

0 0.5km

Scála / Scale 1:7,500

SITE CODE
002170

Leagan / Version: 3.03

Arna chló an / Printed on: 24/10/2024

602000, 594000

603000, 594000

604000, 594000

KILWINNY
Coill Mhuirinn

JANEVILLE
Tír Chaitlín Bheag

Part of Ballinaspick North

GLENNAWILLIN
Gleann an Mhuilinn

GLENNAWILLIN
Gleann an Mhuilinn

BALLINAHA
Béal an Átha

602000, 593000

603000, 593000

604000, 593000

PADDOCK
An Paidéac

BALLYCLEMENT
Baile an Chléireasaigh

TIRCULLEN LOWER
Tír Chaitlín Íochtarach

MOORHILL
Cnoc na Sceach

LIMISTÉAR FAOI CHAOMHNÚ SPEISIALTA
SPECIAL AREA OF CONSERVATION

LCS na Dubhabhann (Corcaigh/Port Láirge)
Blackwater River (Cork/Waterford) SAC

1:5000 O.S. TILE 6065b 299 of 386 Uimhir Bhileog Innéacs/ Index Sheet Number: 3

SITE CODE
002170

Rialachán 4(1)(b) / Regulation 4(1)(b)

Leathanach 299 de 386 (Co. Chorcaí, Co. Chiarraí, Co. Luimnigh, Co. Thiobraid Árann agus Co. Phort Láirge)
Page 299 of 386 (Co. Cork, Co. Kerry, Co. Limerick, Co. Tipperary and Co. Waterford)

© Rannán Náisiúnta Mapála de Thailte Éireann. Gach ceart ar cosaint. Uimhir Ceadúnais CYAL50351092.
© National Mapping Division of Tailte Éireann . All rights reserved. Licence number CYAL50351092.
Córas Comhordanáidí: Trasteilgean Mercator na hÉireann / Co-ordinate System: Irish Transverse Mercator.

0 0.5km

Scála / Scale 1:7,500

Leagan / Version: 3.03

Arna chló an / Printed on: 24/10/2024

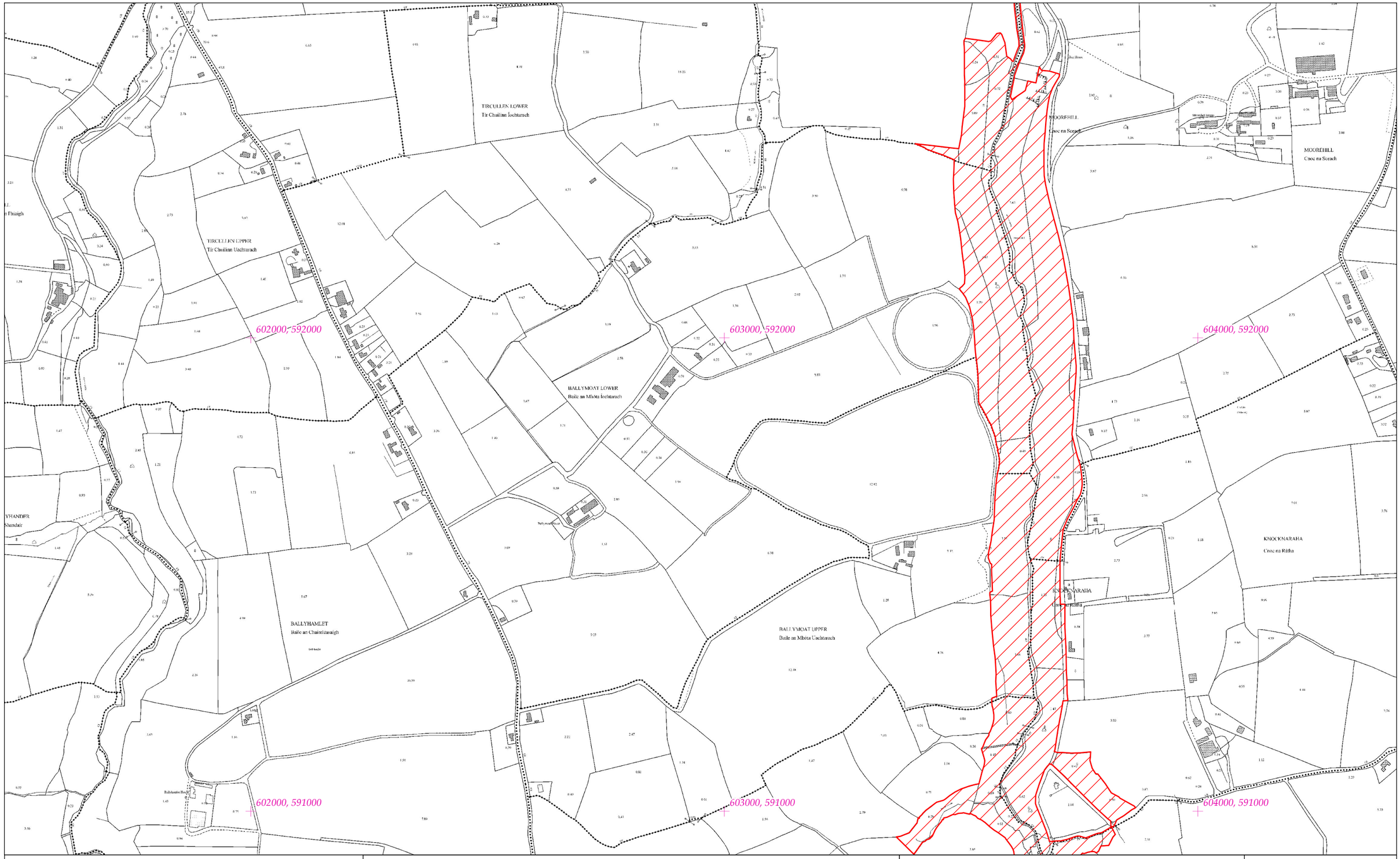

Rialachán 4(1)(b) / Regulation 4(1)(b)

Leathanach 300 de 386 (Co. Chorcaí, Co. Chiarraí, Co. Luimnigh, Co. Thiobraid Árann agus Co. Phort Láirge)
Page 300 of 386 (Co. Cork, Co. Kerry, Co. Limerick, Co. Tipperary and Co. Waterford)

LIMISTÉAR FAOI CHAOMHNÚ SPEISIALTA
SPECIAL AREA OF CONSERVATION

© Rannán Náisiúnta Mapála de Thailte Éireann. Gach ceart ar cosaint. Uimhir Ceadúnais CYAL50351092.
© National Mapping Division of Tailte Éireann . All rights reserved. Licence number CYAL50351092.
Córas Comhordanáidí: Trasteilgean Mercator na hÉireann / Co-ordinate System: Irish Transverse Mercator.

LCS na Dubhabhann (Corcaigh/Port Láirge)
Blackwater River (Cork/Waterford) SAC

1:5000 O.S. TILE 6065d 300 of 386 Uimhir Bhileog Innéacs/ Index Sheet Number: 3

0 0.5km

Scála / Scale 1:7,500

SITE CODE
002170

Leagan / Version: 3.03

Arna chló an / Printed on: 24/10/2024

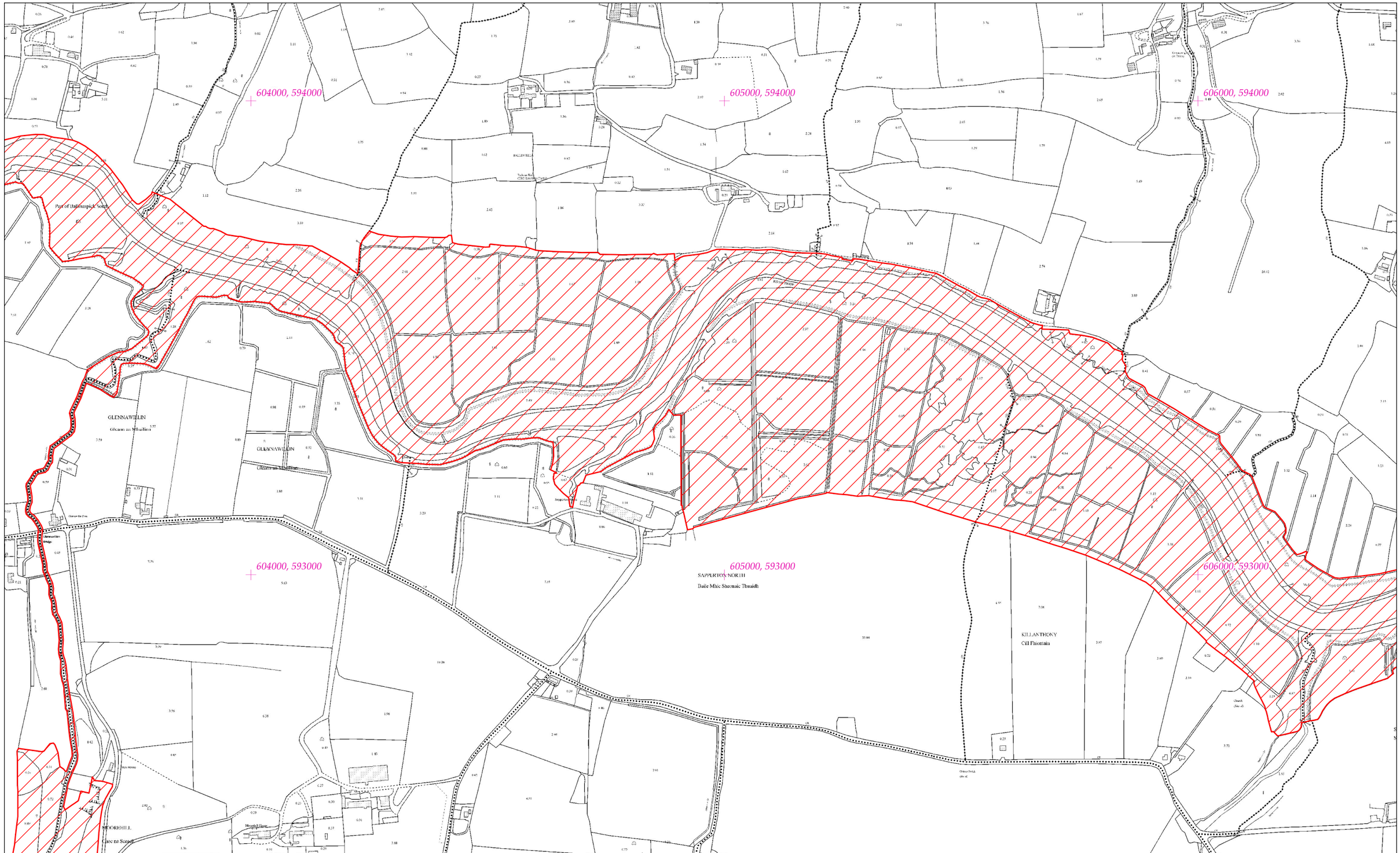

Rialachán 4(1)(b) / Regulation 4(1)(b)

Leathanach 301 de 386 (Co. Chorcaí, Co. Chiarraí, Co. Luimnigh, Co. Thiobraid Árann agus Co. Phort Láirge)
Page 301 of 386 (Co. Cork, Co. Kerry, Co. Limerick, Co. Tipperary and Co. Waterford)

LIMISTÉAR FAOI CHAOMHNÚ SPEISIALTA
SPECIAL AREA OF CONSERVATION

LCS na Dubhabhann (Corcaigh/Port Láirge)
Blackwater River (Cork/Waterford) SAC

1:5000 O.S. TILE 6066a 301 of 386 Uimhir Bhileog Innéacs/ Index Sheet Number: 3

SITE CODE
002170

© Rannán Náisiúnta Mapála de Thailte Éireann. Gach ceart ar cosaint. Uimhir Ceadúnais CYAL50351092.
© National Mapping Division of Tailte Éireann . All rights reserved. Licence number CYAL50351092.
Córas Comhordanáidí: Trasteilgean Mercator na hÉireann / Co-ordinate System: Irish Transverse Mercator.

0 0.5km
Scála / Scale 1:7,500

Leagan / Version: 3.03

Arna chló an / Printed on: 24/10/2024

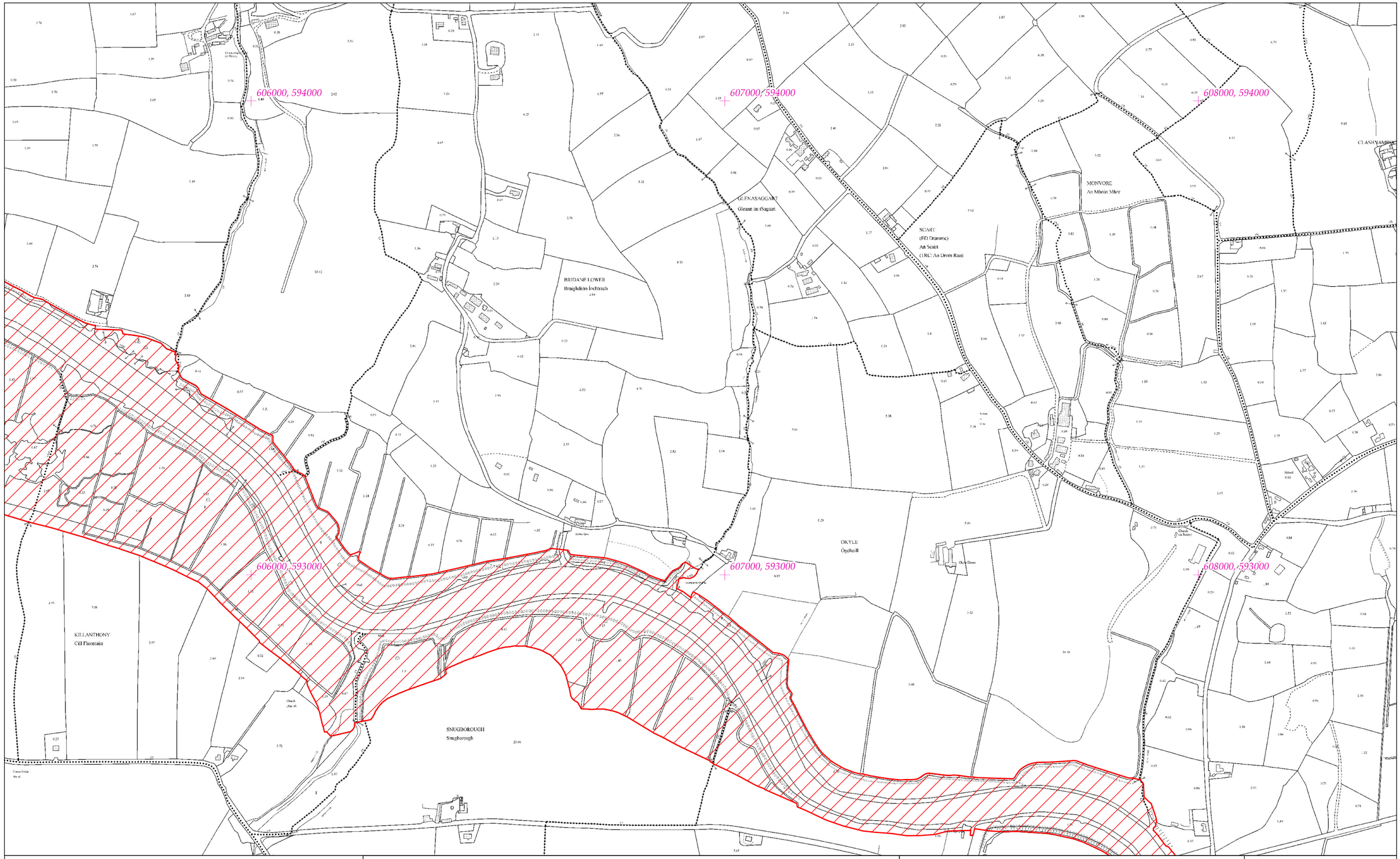

Rialachán 4(1)(b) / Regulation 4(1)(b)

Leathanach 302 de 386 (Co. Chorcaí, Co. Chiarraí, Co. Luimnigh, Co. Thiobraid Árann agus Co. Phort Láirge)
Page 302 of 386 (Co. Cork, Co. Kerry, Co. Limerick, Co. Tipperary and Co. Waterford)

LIMISTÉAR FAOI CHAOMHNÚ SPEISIALTA
SPECIAL AREA OF CONSERVATION

© Rannán Náisiúnta Mapála de Thailte Éireann. Gach ceart ar cosaint. Uimhir Ceadúnais CYAL50351092.
© National Mapping Division of Tailte Éireann . All rights reserved. Licence number CYAL50351092.
Córas Comhordanáidí: Trasteilgean Mercator na hÉireann / Co-ordinate System: Irish Transverse Mercator.

LCS na Dubhabhann (Corcaigh/Port Láirge)
Blackwater River (Cork/Waterford) SAC

1:5000 O.S. TILE 6066b 302 of 386 Uimhir Bhileog Innéacs/ Index Sheet Number: 3

0 0.5km

Scála / Scale 1:7,500

SITE CODE
002170

Leagan / Version: 3.03

Arna chló an / Printed on: 24/10/2024

SNUGBOROUGH
Snugborough

BALLYMUDOY
Baile na mBodach

HEADBOROUGH
Ceann Maire

CORRANNASKEHA NORTH
Corrán na Sceiche Thuaidh

CORRANNASKEHA
Corrán na Sceiche

606000, 592000

607000, 592000

608000, 592000

606000, 591000

607000, 591000

608000, 591000

Rialachán 4(1)(b) / Regulation 4(1)(b)

Leathanach 303 de 386 (Co. Chorcaí, Co. Chiarraí, Co. Luimnigh, Co. Thiobraid Árann agus Co. Phort Láirge)
Page 303 of 386 (Co. Cork, Co. Kerry, Co. Limerick, Co. Tipperary and Co. Waterford)

LIMISTÉAR FAOI CHAOMHNÚ SPEISIALTA
SPECIAL AREA OF CONSERVATION

© Rannán Náisiúnta Mapála de Thailte Éireann. Gach ceart ar cosaint. Uimhir Ceadúnais CYAL50351092.
© National Mapping Division of Tailte Éireann . All rights reserved. Licence number CYAL50351092.
Córas Comhordanáidí: Trasteilgean Mercator na hÉireann / Co-ordinate System: Irish Transverse Mercator.

LCS na Dubhabhann (Corcaigh/Port Láirge)
Blackwater River (Cork/Waterford) SAC

1:5000 O.S. TILE 6066d 303 of 386 Uimhir Bhileog Innéacs/ Index Sheet Number: 3

0 0.5km

Scála / Scale 1:7,500

SITE CODE
002170

Leagan / Version: 3.03

Arna chló an / Printed on: 24/10/2024

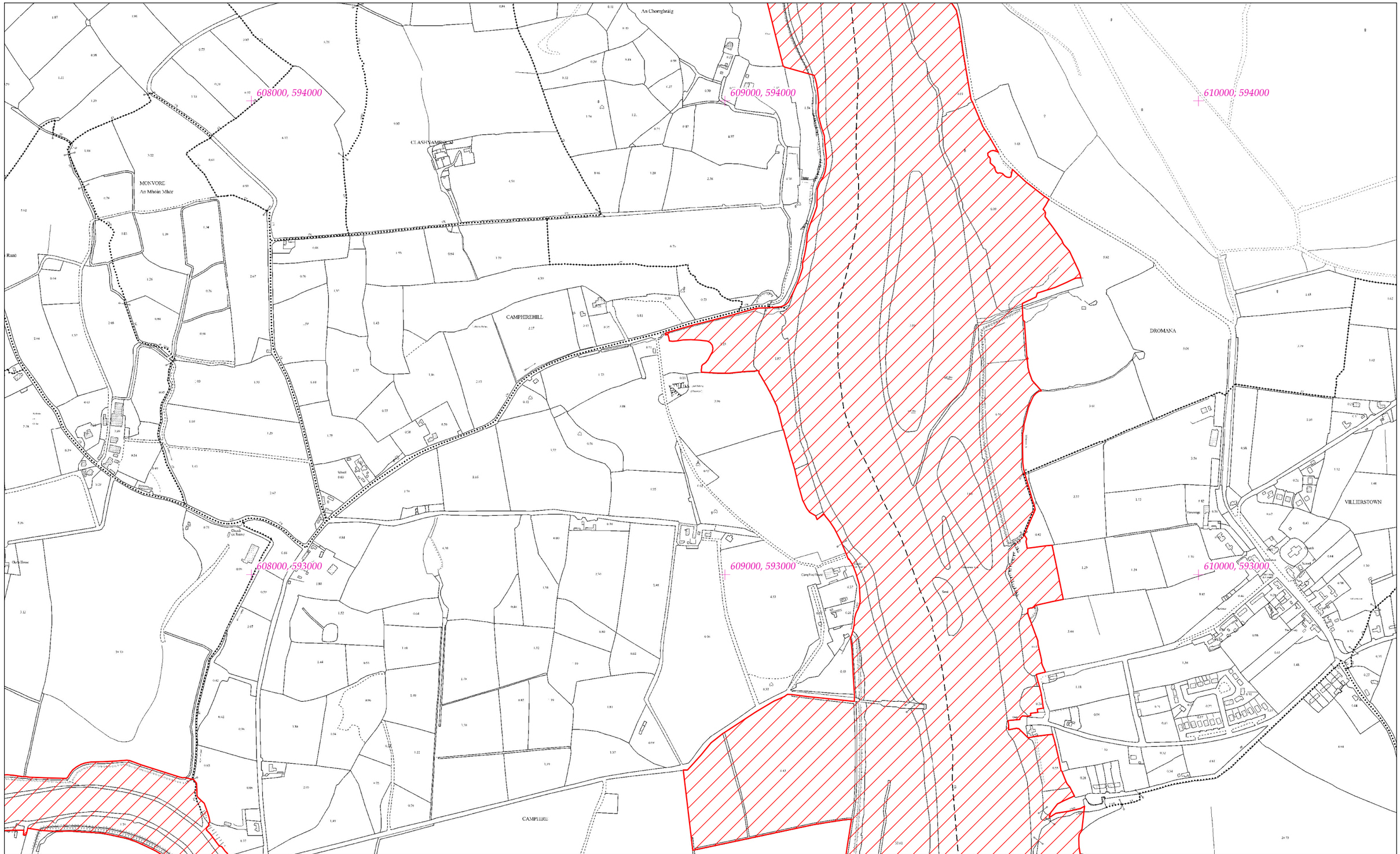
608000, 594000
609000, 594000
610000, 594000
608000, 593000
609000, 593000
610000, 593000
An Chorrghráig
CLASHYAMBRANE
MONVORE
An Mhóin Mhór
Ruan
CAMPHIREHILL
DROMANA
VILLIERSTOWN
CAMPHIRE
Church (in Ruins)
Old Mine (Remains)
Old Mine (Remains)
Old Mine (Remains

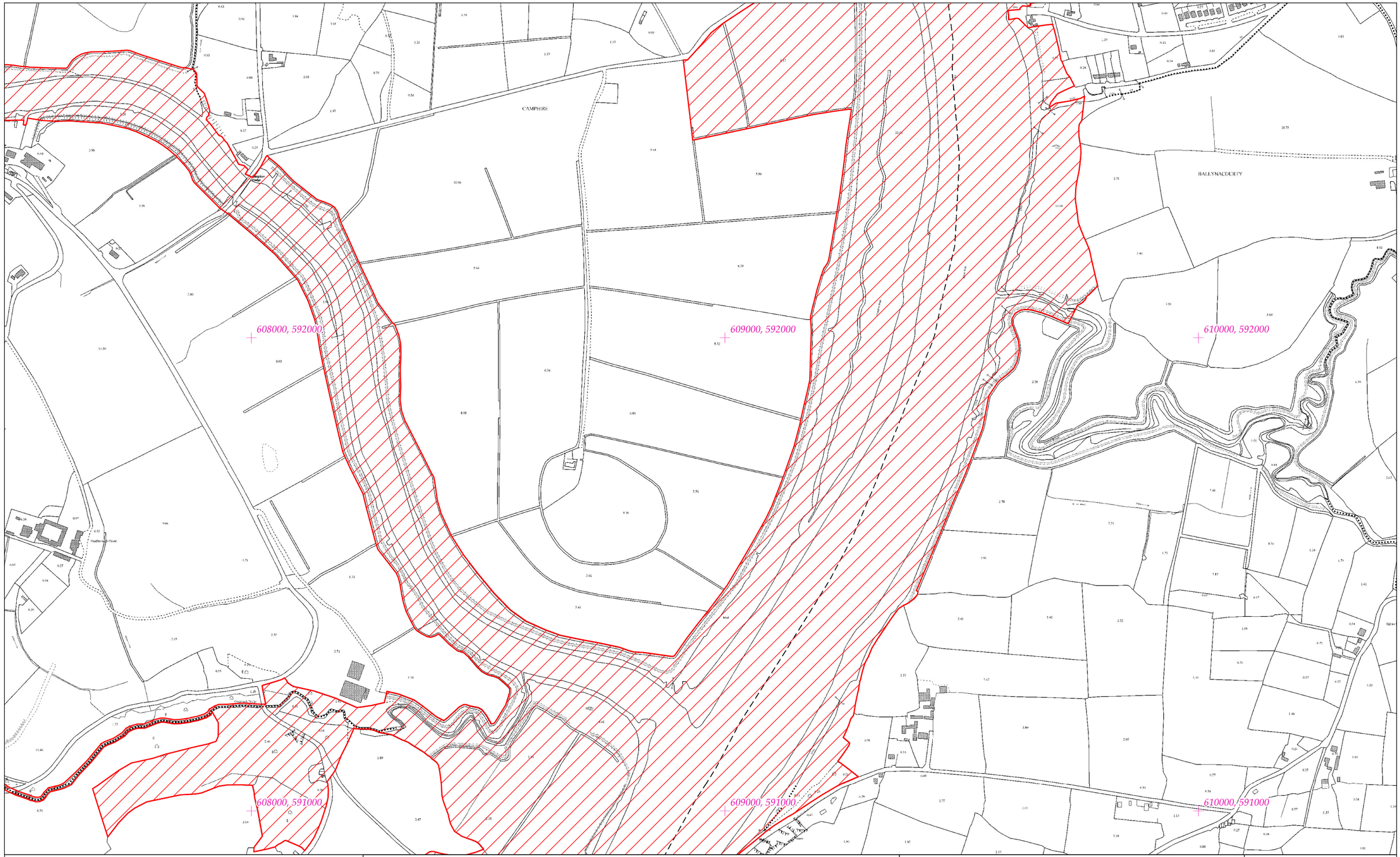

Rialachán 4(1)(b) / Regulation 4(1)(b)

Leathanach 305 de 386 (Co. Chorcaí, Co. Chiarraí, Co. Luimnigh, Co. Thiobraid Árann agus Co. Phort Láirge)
Page 305 of 386 (Co. Cork, Co. Kerry, Co. Limerick, Co. Tipperary and Co. Waterford)

LIMISTÉAR FAOI CHAOMHNÚ SPEISIALTA
SPECIAL AREA OF CONSERVATION

© Rannán Náisiúnta Mapála de Thailte Éireann. Gach ceart ar cosaint. Uimhir Ceadúnais CYAL50351092.
© National Mapping Division of Tailte Éireann . All rights reserved. Licence number CYAL50351092.
Córas Comhordanáidí: Trasteilgean Mercator na hÉireann / Co-ordinate System: Irish Transverse Mercator.

LCS na Dubhabhann (Corcaigh/Port Láirge) Blackwater River (Cork/Waterford) SAC

1:5000 O.S. TILE 6067c 305 of 386 Uimhir Bhileog Innéacs/ Index Sheet Number: 3

0 0.5km

Scála / Scale 1:7,500

SITE CODE 002170

Leagan / Version: 3.03

Arna chló an / Printed on: 24/10/2024

514000, 589000

515000, 589000

516000, 589000

514000, 588000

515000, 588000

516000, 588000

Rialachán 4(1)(b) / Regulation 4(1)(b)

Leathanach 306 de 386 (Co. Chorcaí, Co. Chiarraí, Co. Luimnigh, Co. Thiobraid Árann agus Co. Phort Láirge)
Page 306 of 386 (Co. Cork, Co. Kerry, Co. Limerick, Co. Tipperary and Co. Waterford)

LIMISTÉAR FAOI CHAOMHNÚ SPEISIALTA
SPECIAL AREA OF CONSERVATION

© Rannán Náisiúnta Mapála de Thailte Éireann. Gach ceart ar cosaint. Uimhir Ceadúnais CYAL50351092.
© National Mapping Division of Tailte Éireann . All rights reserved. Licence number CYAL50351092.
Córas Comhordanáidí: Trasteilgean Mercator na hÉireann / Co-ordinate System: Irish Transverse Mercator.

LCS na Dubhabhann (Corcaigh/Port Láirge) Blackwater River (Cork/Waterford) SAC

1:5000 O.S. TILE 6088d 306 of 386 Uimhir Bhileog Innéacs/ Index Sheet Number: 1

0 0.5km

Scála / Scale 1:7,500

SITE CODE 002170

Leagan / Version: 3.03

Arna chló an / Printed on: 24/10/2024

516000, 591000

517000, 591000

518000, 591000

516000, 590000

517000, 590000

518000, 590000

Rialachán 4(1)(b) / Regulation 4(1)(b)

Leathanach 307 de 386 (Co. Chorcaí, Co. Chiarraí, Co. Luimnigh, Co. Thiobraid Árann agus Co. Phort Láirge)
Page 307 of 386 (Co. Cork, Co. Kerry, Co. Limerick, Co. Tipperary and Co. Waterford)

LIMISTÉAR FAOI CHAOMHNÚ SPEISIALTA
SPECIAL AREA OF CONSERVATION

© Rannán Náisiúnta Mapála de Thailte Éireann. Gach ceart ar cosaint. Uimhir Ceadúnais CYAL50351092.
© National Mapping Division of Tailte Éireann . All rights reserved. Licence number CYAL50351092.
Córas Comhordanáidí: Trasteilgean Mercator na hÉireann / Co-ordinate System: Irish Transverse Mercator.

LCS na Dubhabhann (Corcaigh/Port Láirge)
Blackwater River (Cork/Waterford) SAC

1:5000 O.S. TILE 6089a 307 of 386 Uimhir Bhileog Innéacs/ Index Sheet Number: 1

SITE CODE
002170

0 0.5km

Scála / Scale 1:7,500

Leagan / Version: 3.03

Arna chló an / Printed on: 24/10/2024

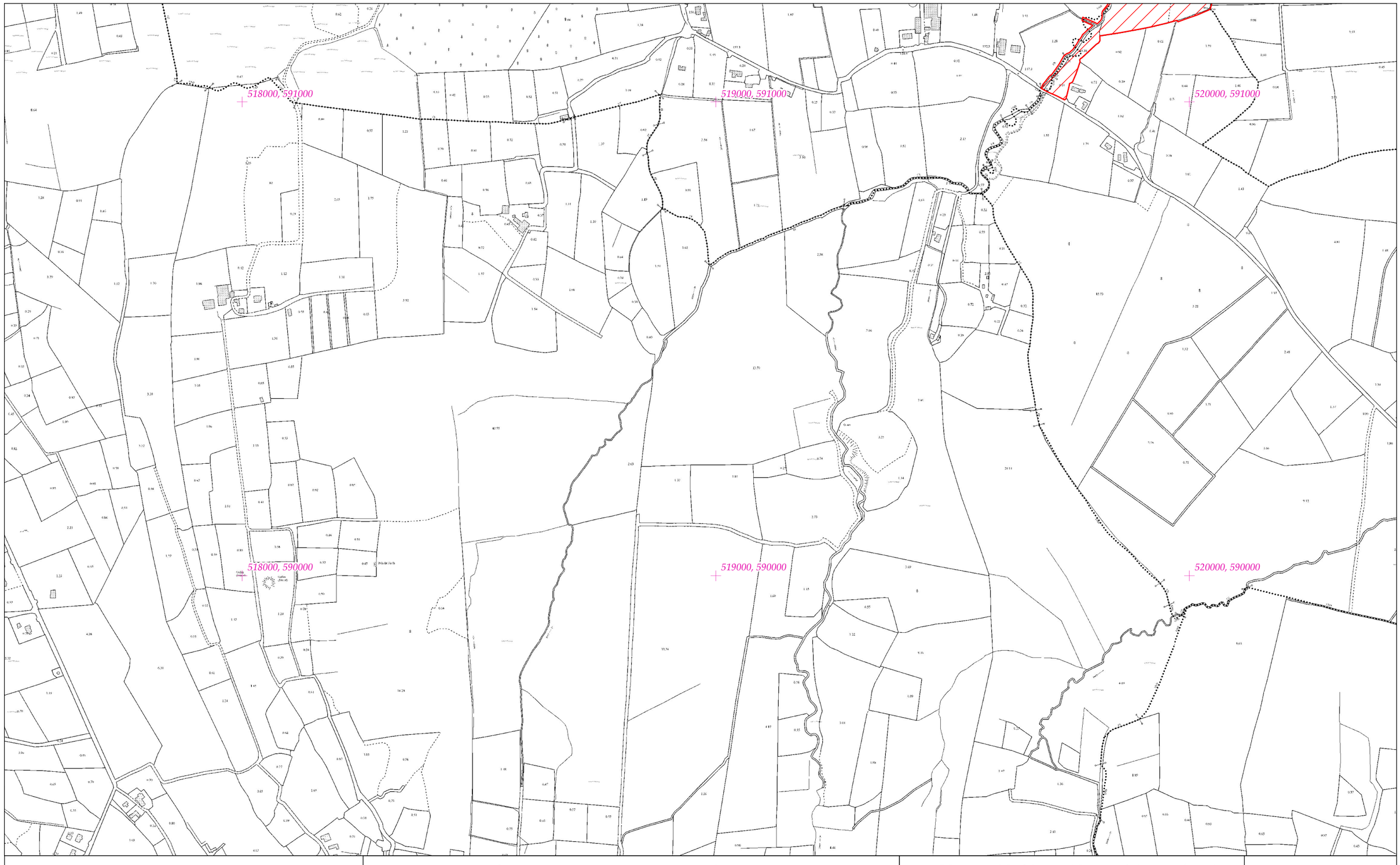

Rialachán 4(1)(b) / Regulation 4(1)(b)

Leathanach 308 de 386 (Co. Chorcaí, Co. Chiarraí, Co. Luimnigh, Co. Thiobraid Árann agus Co. Phort Láirge)
Page 308 of 386 (Co. Cork, Co. Kerry, Co. Limerick, Co. Tipperary and Co. Waterford)

LIMISTÉAR FAOI CHAOMHNÚ SPEISIALTA
SPECIAL AREA OF CONSERVATION

© Rannán Náisiúnta Mapála de Thailte Éireann. Gach ceart ar cosaint. Uimhir Ceadúnais CYAL50351092.
© National Mapping Division of Tailte Éireann . All rights reserved. Licence number CYAL50351092.
Córas Comhordanáidí: Trasteilgean Mercator na hÉireann / Co-ordinate System: Irish Transverse Mercator.

LCS na Dubhabhann (Corcaigh/Port Láirge) Blackwater River (Cork/Waterford) SAC

1:5000 O.S. TILE 6089b 308 of 386 Uimhir Bhileog Innéacs/ Index Sheet Number: 1

0 0.5km

Scála / Scale 1:7,500

SITE CODE 002170

Leagan / Version: 3.03

Arna chló an / Printed on: 24/10/2024

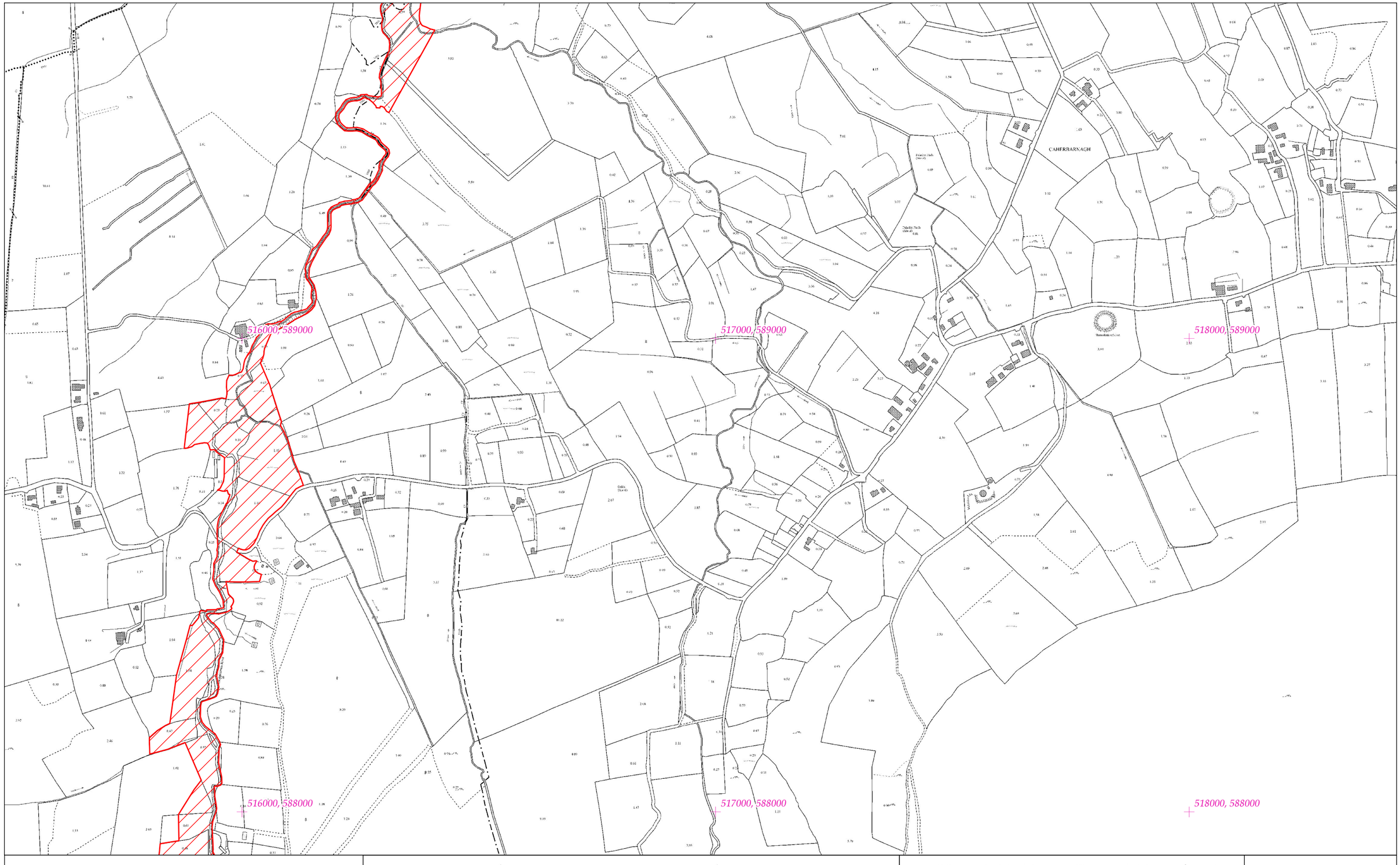

Rialachán 4(1)(b) / Regulation 4(1)(b)

Leathanach 309 de 386 (Co. Chorcaí, Co. Chiarraí, Co. Luimnigh, Co. Thiobraid Árann agus Co. Phort Láirge)
Page 309 of 386 (Co. Cork, Co. Kerry, Co. Limerick, Co. Tipperary and Co. Waterford)

LIMISTÉAR FAOI CHAOMHNÚ SPEISIALTA
SPECIAL AREA OF CONSERVATION

© Rannán Náisiúnta Mapála de Thailte Éireann. Gach ceart ar cosaint. Uimhir Ceadúnais CYAL50351092.
© National Mapping Division of Tailte Éireann . All rights reserved. Licence number CYAL50351092.
Córas Comhordanáidí: Trasteilgean Mercator na hÉireann / Co-ordinate System: Irish Transverse Mercator.

LCS na Dubhabhann (Corcaigh/Port Láirge) Blackwater River (Cork/Waterford) SAC

1:5000 O.S. TILE 6089c 309 of 386 Uimhir Bhileog Innéacs/ Index Sheet Number: 1

0 0.5km

Scála / Scale 1:7,500

SITE CODE 002170

Leagan / Version: 3.03

Arna chló an / Printed on: 24/10/2024

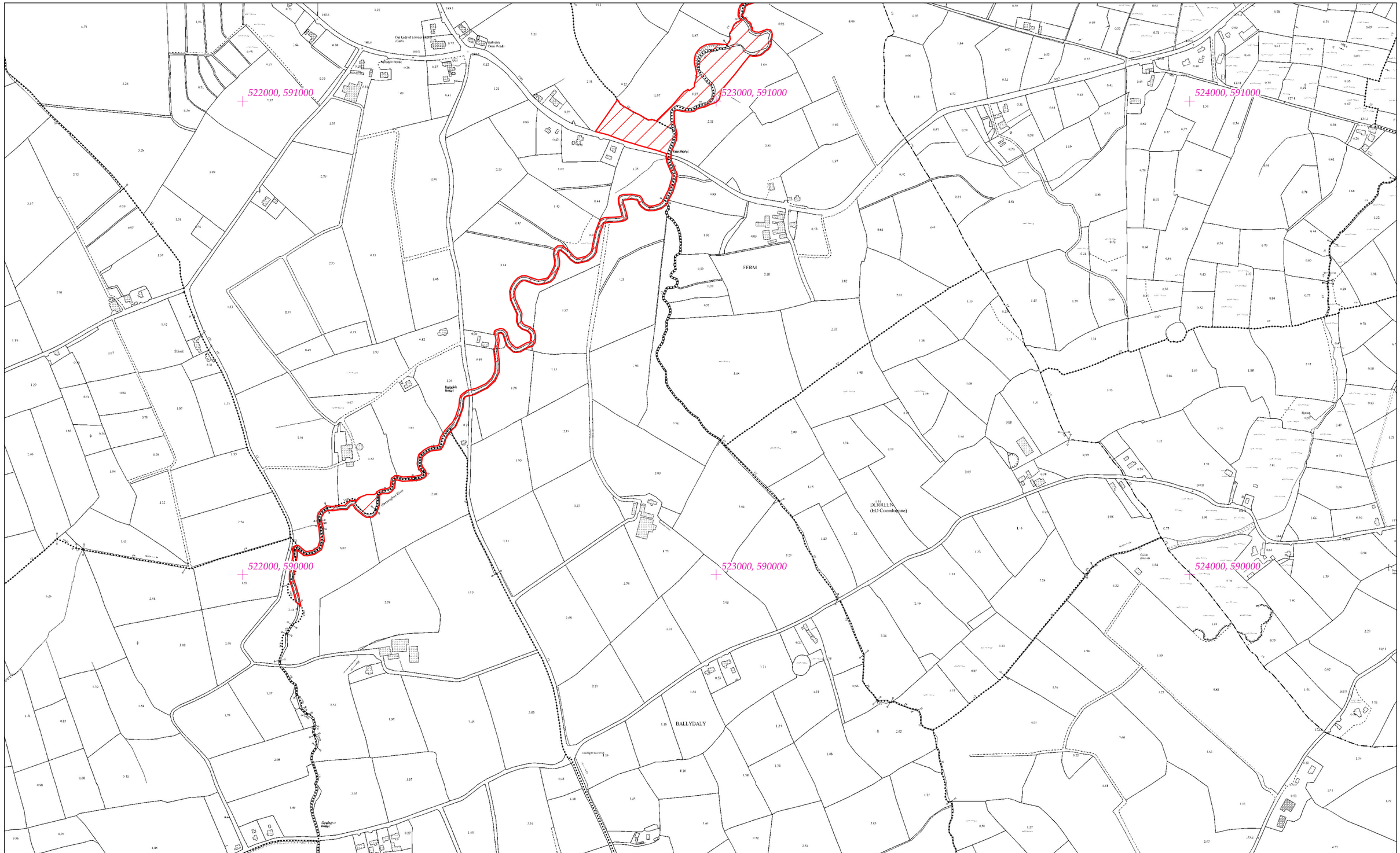

Rialachán 4(1)(b) / Regulation 4(1)(b)

Leathanach 310 de 386 (Co. Chorcaí, Co. Chiarraí, Co. Luimnigh, Co. Thiobraid Árann agus Co. Phort Láirge)
Page 310 of 386 (Co. Cork, Co. Kerry, Co. Limerick, Co. Tipperary and Co. Waterford)

LIMISTÉAR FAOI CHAOMHNÚ SPEISIALTA
SPECIAL AREA OF CONSERVATION

LCS na Dubhabhann (Corcaigh/Port Láirge)
Blackwater River (Cork/Waterford) SAC

1:5000 O.S. TILE 6090b 310 of 386 Uimhir Bhileog Innéacs/ Index Sheet Number: 1

SITE CODE
002170

© Rannán Náisiúnta Mapála de Thailte Éireann. Gach ceart ar cosaint. Uimhir Ceadúnais CYAL50351092.
© National Mapping Division of Tailte Éireann . All rights reserved. Licence number CYAL50351092.
Córas Comhordanáidí: Trasteilgean Mercator na hÉireann / Co-ordinate System: Irish Transverse Mercator.

0 0.5km
Scála / Scale 1:7,500

Leagan / Version: 3.03

Arna chló an / Printed on: 24/10/2024

CLARAGHATLEA NORTH

524000, 591000

525000, 591000

526000, 591000

CLARAGH MORE

524000, 590000

525000, 590000

526000, 590000

INCHILEIGH

Rialachán 4(1)(b) / Regulation 4(1)(b)

Leathanach 311 de 386 (Co. Chorcaí, Co. Chiarraí, Co. Luimnigh, Co. Thiobraid Árann agus Co. Phort Láirge)
Page 311 of 386 (Co. Cork, Co. Kerry, Co. Limerick, Co. Tipperary and Co. Waterford)

LIMISTÉAR FAOI CHAOMHNÚ SPEISIALTA
SPECIAL AREA OF CONSERVATION

© Rannán Náisiúnta Mapála de Thailte Éireann. Gach ceart ar cosaint. Uimhir Ceadúnais CYAL50351092.
© National Mapping Division of Tailte Éireann . All rights reserved. Licence number CYAL50351092.
Córas Comhordanáidí: Trasteilgean Mercator na hÉireann / Co-ordinate System: Irish Transverse Mercator.

LCS na Dubhabhann (Corcaigh/Port Láirge) Blackwater River (Cork/Waterford) SAC

1:5000 O.S. TILE 6091a 311 of 386 Uimhir Bhileog Innéacs/ Index Sheet Number: 1

0 0.5km

Scála / Scale 1:7,500

SITE CODE 002170

Leagan / Version: 3.03

Arna chló an / Printed on: 24/10/2024

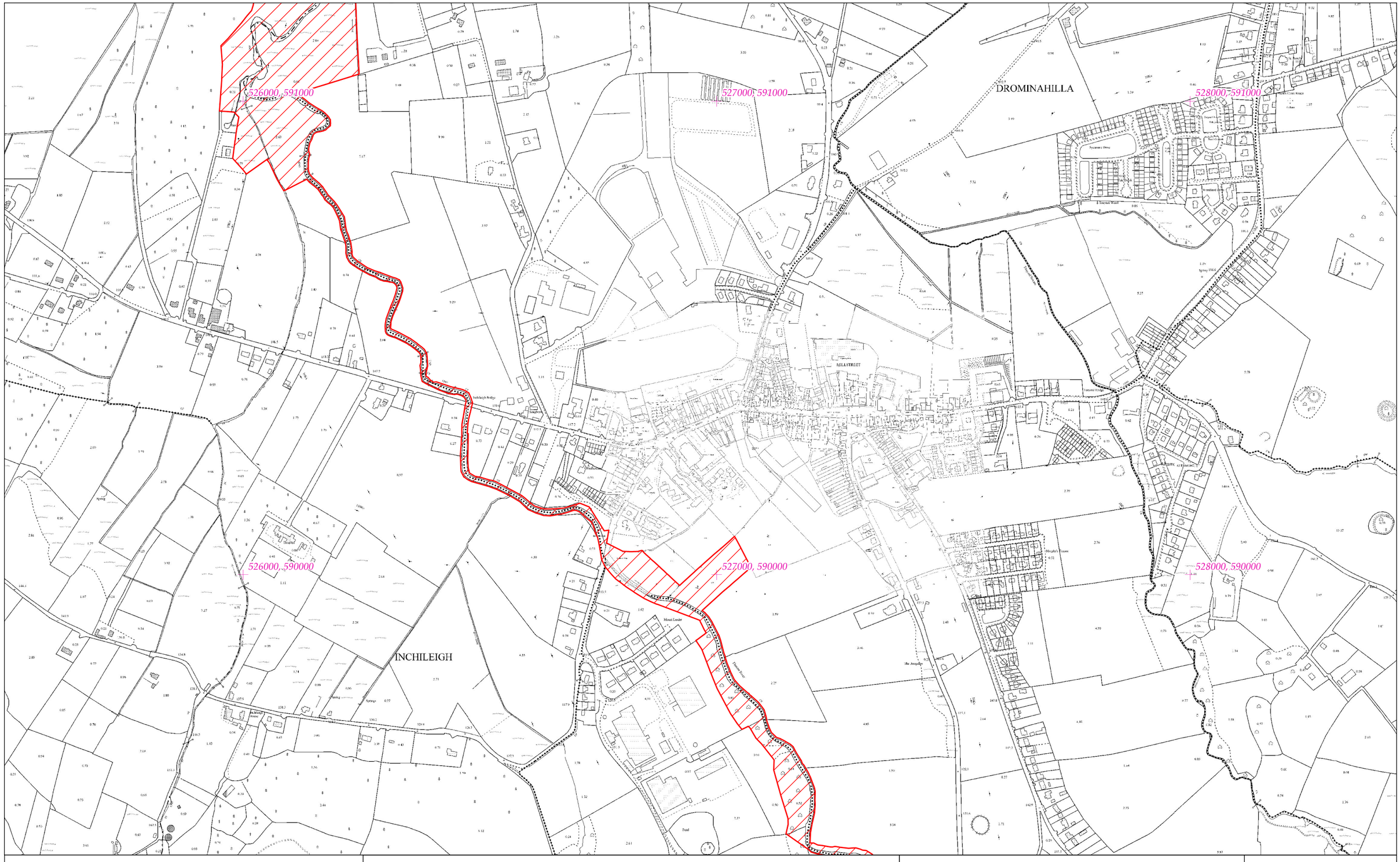

Rialachán 4(1)(b) / Regulation 4(1)(b)

Leathanach 312 de 386 (Co. Chorcaí, Co. Chiarraí, Co. Luimnigh, Co. Thiobraid Árann agus Co. Phort Láirge)
Page 312 of 386 (Co. Cork, Co. Kerry, Co. Limerick, Co. Tipperary and Co. Waterford)

LIMISTÉAR FAOI CHAOMHNÚ SPEISIALTA
SPECIAL AREA OF CONSERVATION

© Rannán Náisiúnta Mapála de Thailte Éireann. Gach ceart ar cosaint. Uimhir Ceadúnais CYAL50351092.
© National Mapping Division of Tailte Éireann . All rights reserved. Licence number CYAL50351092.
Córas Comhordanáidí: Trasteilgean Mercator na hÉireann / Co-ordinate System: Irish Transverse Mercator.

LCS na Dubhabhann (Corcaigh/Port Láirge)
Blackwater River (Cork/Waterford) SAC

1:5000 O.S. TILE 6091b 312 of 386 Uimhir Bhileog Innéacs/ Index Sheet Number: 1

0 0.5km

Scála / Scale 1:7,500

SITE CODE
002170

Leagan / Version: 3.03

Arna chló an / Printed on: 24/10/2024

526000, 589000

527000, 589000

528000, 589000

CARRIGLEIGH
(ED Coomlogane)

MOUNTLEADER

KILMEEDY EAST

GEARAROE

Cloverhill

526000, 588000

527000, 588000

528000, 588000

Rialachán 4(1)(b) / Regulation 4(1)(b)

Leathanach 313 de 386 (Co. Chorcaí, Co. Chiarraí, Co. Luimnigh, Co. Thiobraid Árann agus Co. Phort Láirge)
Page 313 of 386 (Co. Cork, Co. Kerry, Co. Limerick, Co. Tipperary and Co. Waterford)

LIMISTÉAR FAOI CHAOMHNÚ SPEISIALTA
SPECIAL AREA OF CONSERVATION

© Rannán Náisiúnta Mapála de Thailte Éireann. Gach ceart ar cosaint. Uimhir Ceadúnais CYAL50351092.
© National Mapping Division of Tailte Éireann . All rights reserved. Licence number CYAL50351092.
Córas Comhordanáidí: Trasteilgean Mercator na hÉireann / Co-ordinate System: Irish Transverse Mercator.

LCS na Dubhabhann (Corcaigh/Port Láirge)
Blackwater River (Cork/Waterford) SAC

1:5000 O.S. TILE 6091d 313 of 386 Uimhir Bhileog Innéacs/ Index Sheet Number: 1

SITE CODE
002170

0 0.5km

Scála / Scale 1:7,500

Leagan / Version: 3.03

Arna chló an / Printed on: 24/10/2024

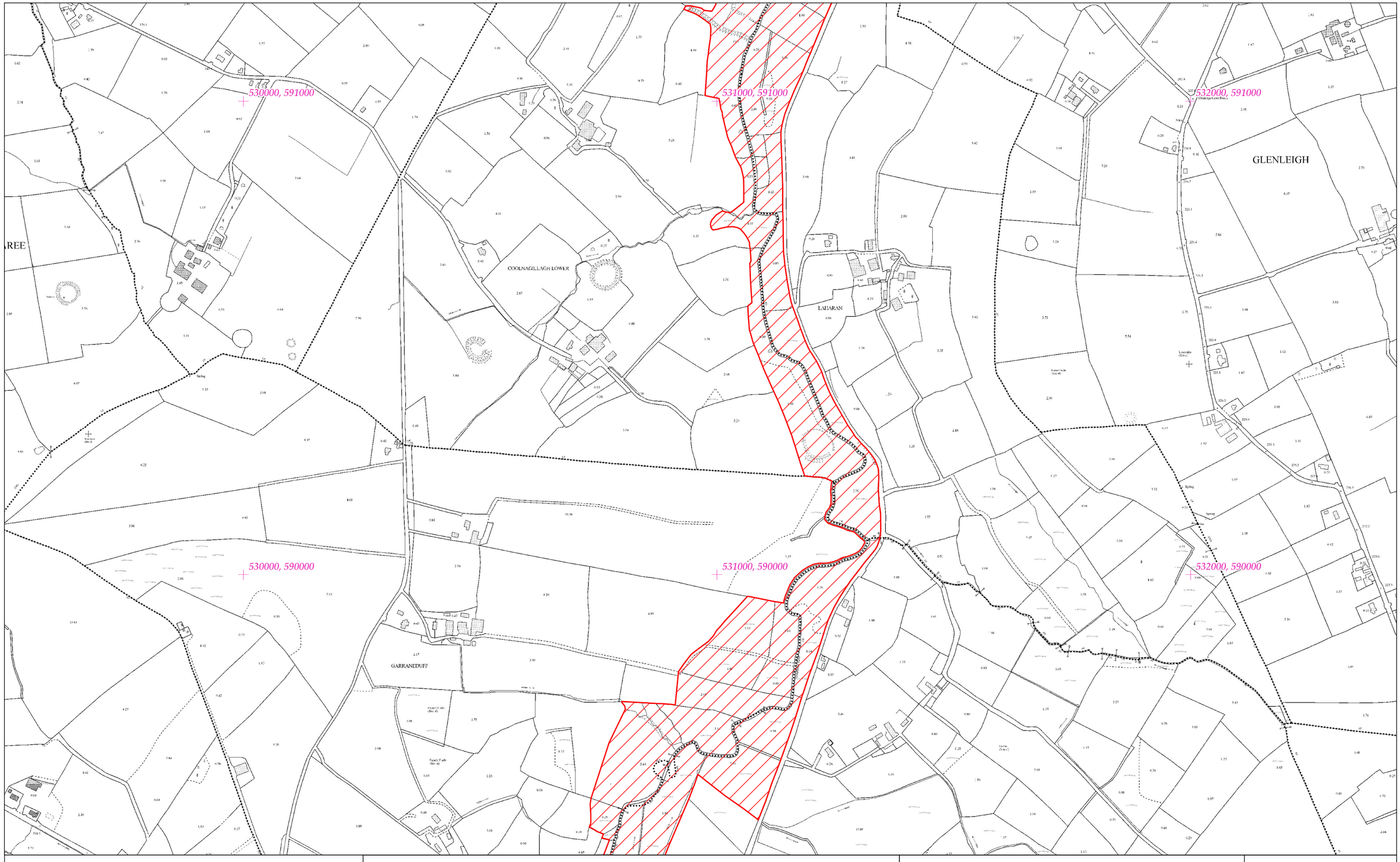

Rialachán 4(1)(b) / Regulation 4(1)(b)

Leathanach 314 de 386 (Co. Chorcaí, Co. Chiarraí, Co. Luimnigh, Co. Thiobraid Árann agus Co. Phort Láirge)
Page 314 of 386 (Co. Cork, Co. Kerry, Co. Limerick, Co. Tipperary and Co. Waterford)

LIMISTÉAR FAOI CHAOMHNÚ SPEISIALTA
SPECIAL AREA OF CONSERVATION

© Rannán Náisiúnta Mapála de Thailte Éireann. Gach ceart ar cosaint. Uimhir Ceadúnais CYAL50351092.
© National Mapping Division of Tailte Éireann . All rights reserved. Licence number CYAL50351092.
Córas Comhordanáidí: Trasteilgean Mercator na hÉireann / Co-ordinate System: Irish Transverse Mercator.

LCS na Dubhabhann (Corcaigh/Port Láirge) Blackwater River (Cork/Waterford) SAC

1:5000 O.S. TILE 6092b 314 of 386 Uimhir Bhileog Innéacs/ Index Sheet Number: 1

0 0.5km

Scála / Scale 1:7,500

SITE CODE 002170

Leagan / Version: 3.03

Arna chló an / Printed on: 24/10/2024

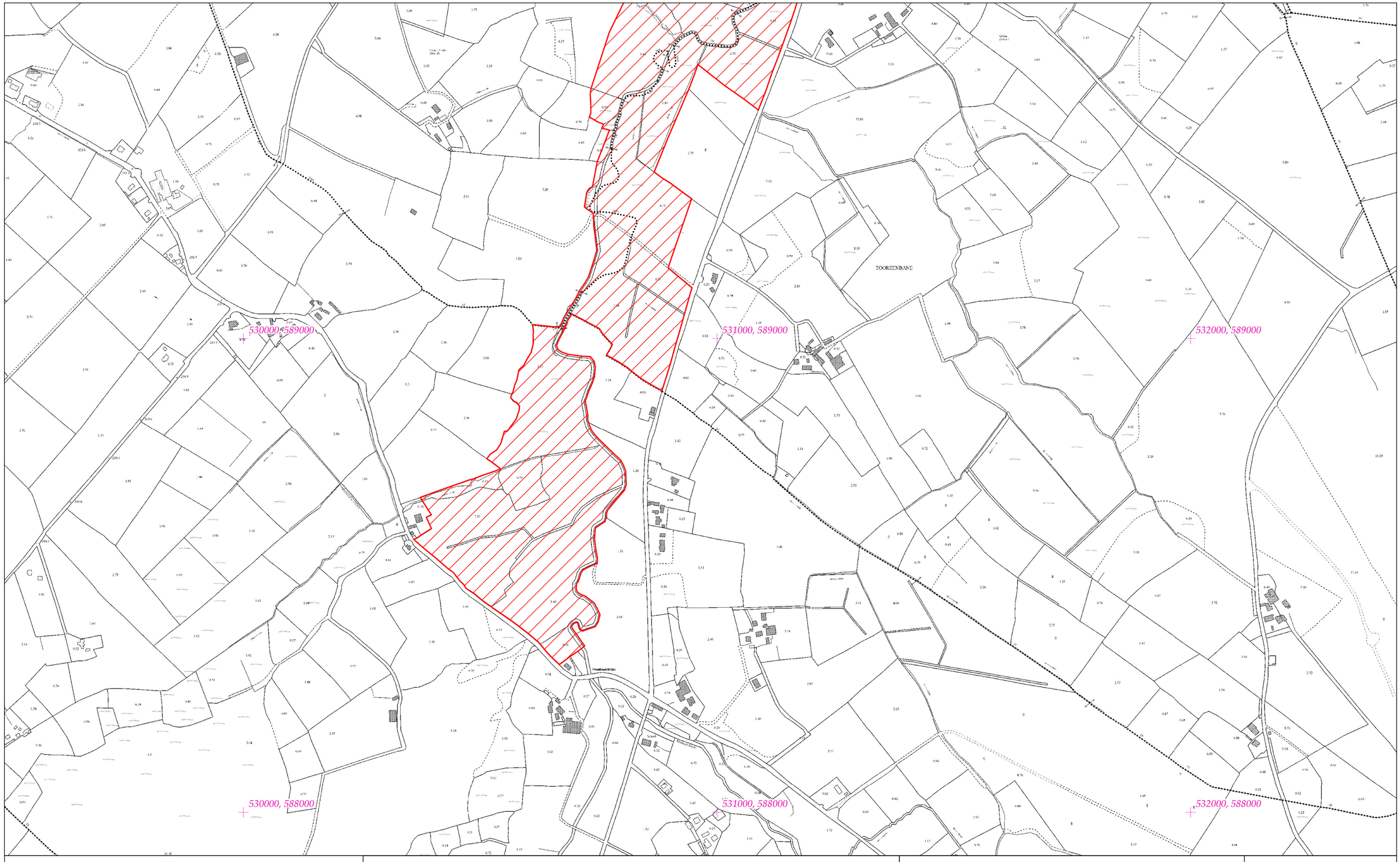

Rialachán 4(1)(b) / Regulation 4(1)(b)

Leathanach 315 de 386 (Co. Chorcaí, Co. Chiarraí, Co. Luimnigh, Co. Thiobraid Árann agus Co. Phort Láirge)
Page 315 of 386 (Co. Cork, Co. Kerry, Co. Limerick, Co. Tipperary and Co. Waterford)

LIMISTÉAR FAOI CHAOMHNÚ SPEISIALTA
SPECIAL AREA OF CONSERVATION

© Rannán Náisiúnta Mapála de Thailte Éireann. Gach ceart ar cosaint. Uimhir Ceadúnais CYAL50351092.
© National Mapping Division of Tailte Éireann . All rights reserved. Licence number CYAL50351092.
Córas Comhordanáidí: Trasteilgean Mercator na hÉireann / Co-ordinate System: Irish Transverse Mercator.

LCS na Dubhabhann (Corcaigh/Port Láirge)
Blackwater River (Cork/Waterford) SAC

1:5000 O.S. TILE 6092d 315 of 386 Uimhir Bhileog Innéacs/ Index Sheet Number: 1

0 0.5km

Scála / Scale 1:7,500

SITE CODE
002170

Leagan / Version: 3.03

Arna chló an / Printed on: 24/10/2024

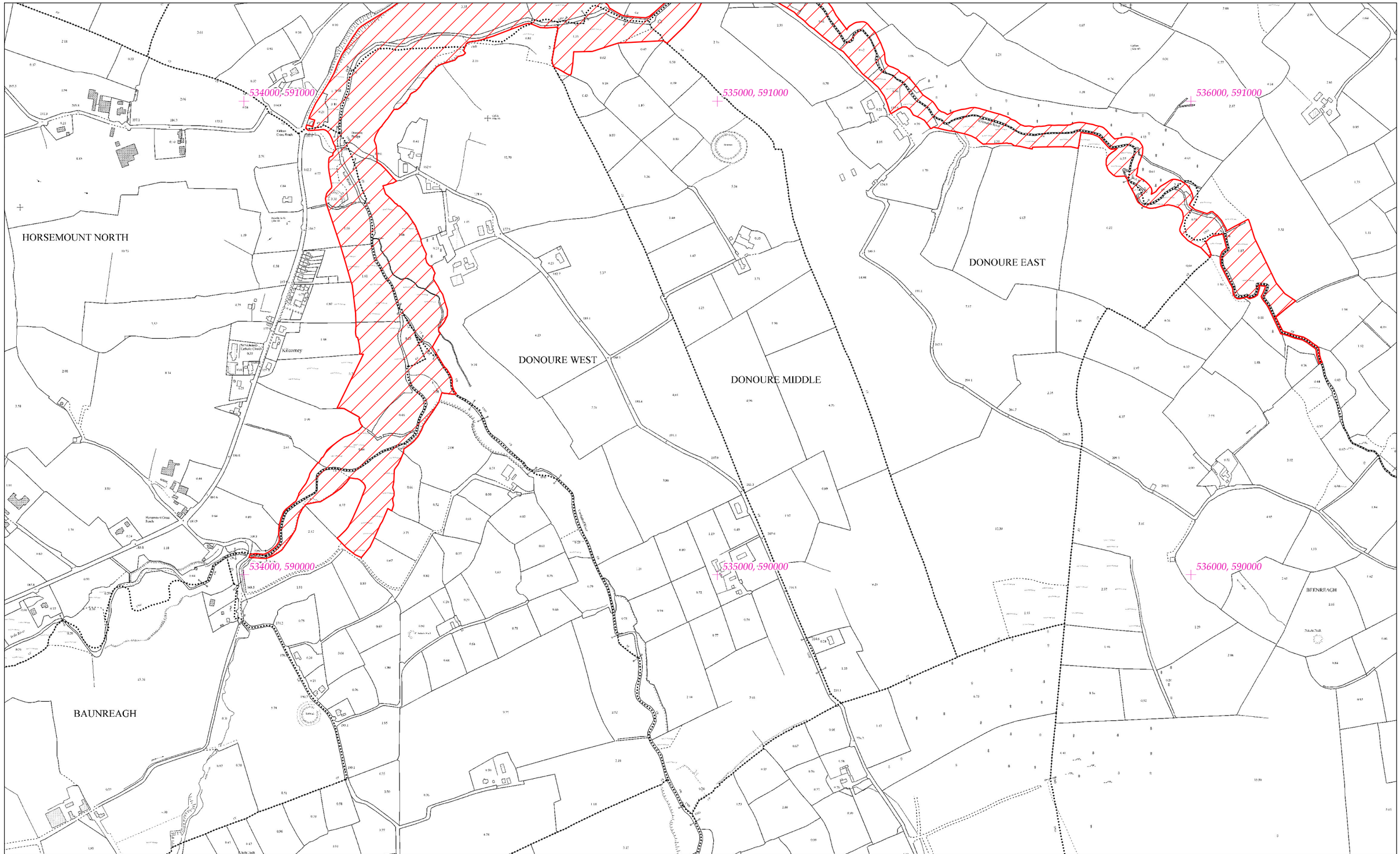

Rialachán 4(1)(b) / Regulation 4(1)(b)

Leathanach 316 de 386 (Co. Chorcaí, Co. Chiarraí, Co. Luimnigh, Co. Thiobraid Árann agus Co. Phort Láirge)
Page 316 of 386 (Co. Cork, Co. Kerry, Co. Limerick, Co. Tipperary and Co. Waterford)

LIMISTÉAR FAOI CHAOMHNÚ SPEISIALTA
SPECIAL AREA OF CONSERVATION

LCS na Dubhabhann (Corcaigh/Port Láirge)
Blackwater River (Cork/Waterford) SAC

1:5000 O.S. TILE 6093b 316 of 386 Uimhir Bhileog Innéacs/ Index Sheet Number: 1

SITE CODE
002170

© Rannán Náisiúnta Mapála de Thailte Éireann. Gach ceart ar cosaint. Uimhir Ceadúnais CYAL50351092.
© National Mapping Division of Tailte Éireann . All rights reserved. Licence number CYAL50351092.
Córas Comhordanáidí: Trasteilgean Mercator na hÉireann / Co-ordinate System: Irish Transverse Mercator.

0 0.5km

Scála / Scale 1:7,500

Leagan / Version: 3.03

Arna chló an / Printed on: 24/10/2024

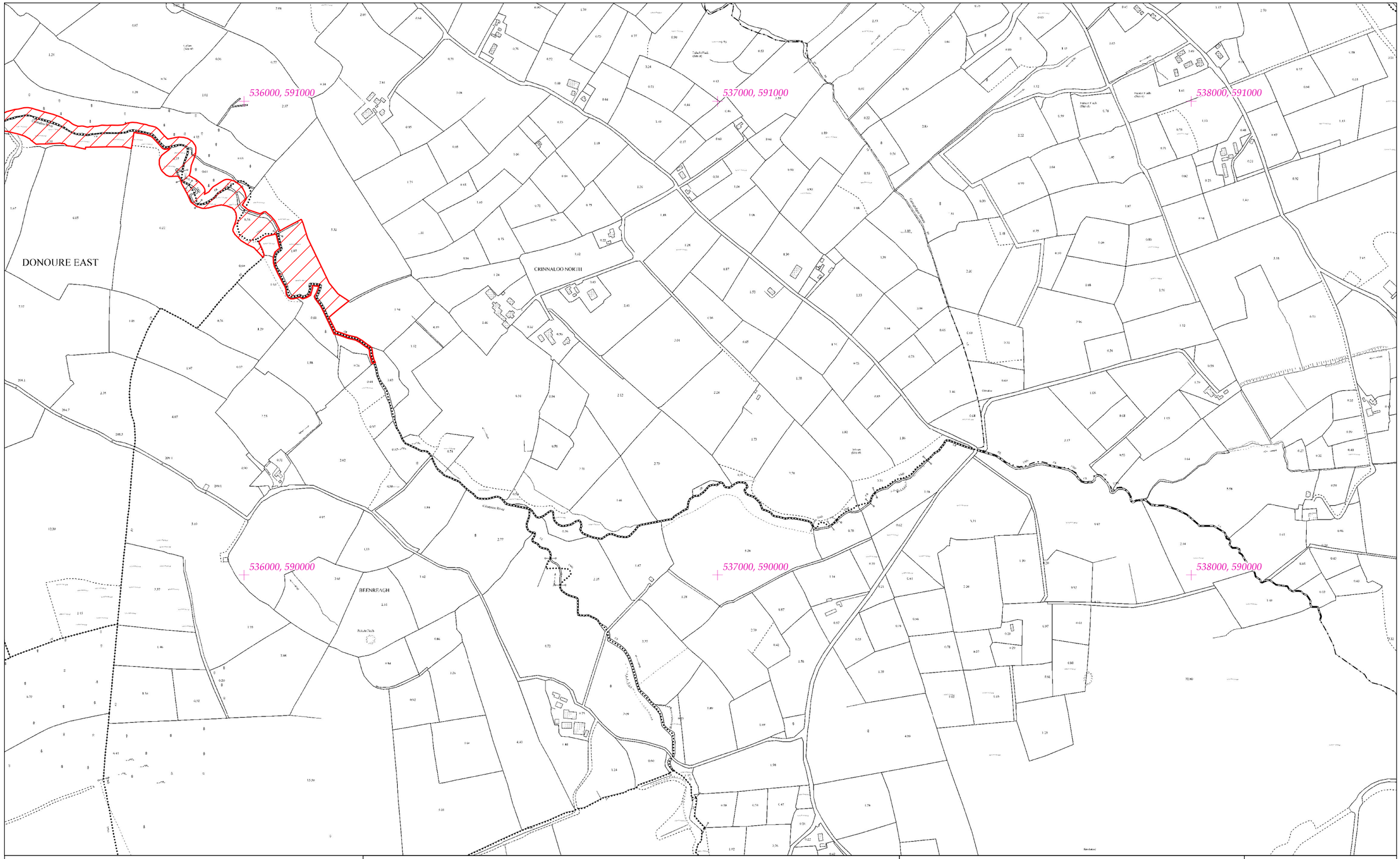

Rialachán 4(1)(b) / Regulation 4(1)(b)

Leathanach 317 de 386 (Co. Chorcaí, Co. Chiarraí, Co. Luimnigh, Co. Thiobraid Árann agus Co. Phort Láirge)
Page 317 of 386 (Co. Cork, Co. Kerry, Co. Limerick, Co. Tipperary and Co. Waterford)

LIMISTÉAR FAOI CHAOMHNÚ SPEISIALTA
SPECIAL AREA OF CONSERVATION

© Rannán Náisiúnta Mapála de Thailte Éireann. Gach ceart ar cosaint. Uimhir Ceadúnais CYAL50351092.
© National Mapping Division of Tailte Éireann . All rights reserved. Licence number CYAL50351092.
Córas Comhordanáidí: Trasteilgean Mercator na hÉireann / Co-ordinate System: Irish Transverse Mercator.

LCS na Dubhabhann (Corcaigh/Port Láirge)
Blackwater River (Cork/Waterford) SAC

1:5000 O.S. TILE 6094a 317 of 386 Uimhir Bhileog Innéacs/ Index Sheet Number: 1

0 0.5km

Scála / Scale 1:7,500

SITE CODE
002170

Leagan / Version: 3.03

Arna chló an / Printed on: 24/10/2024

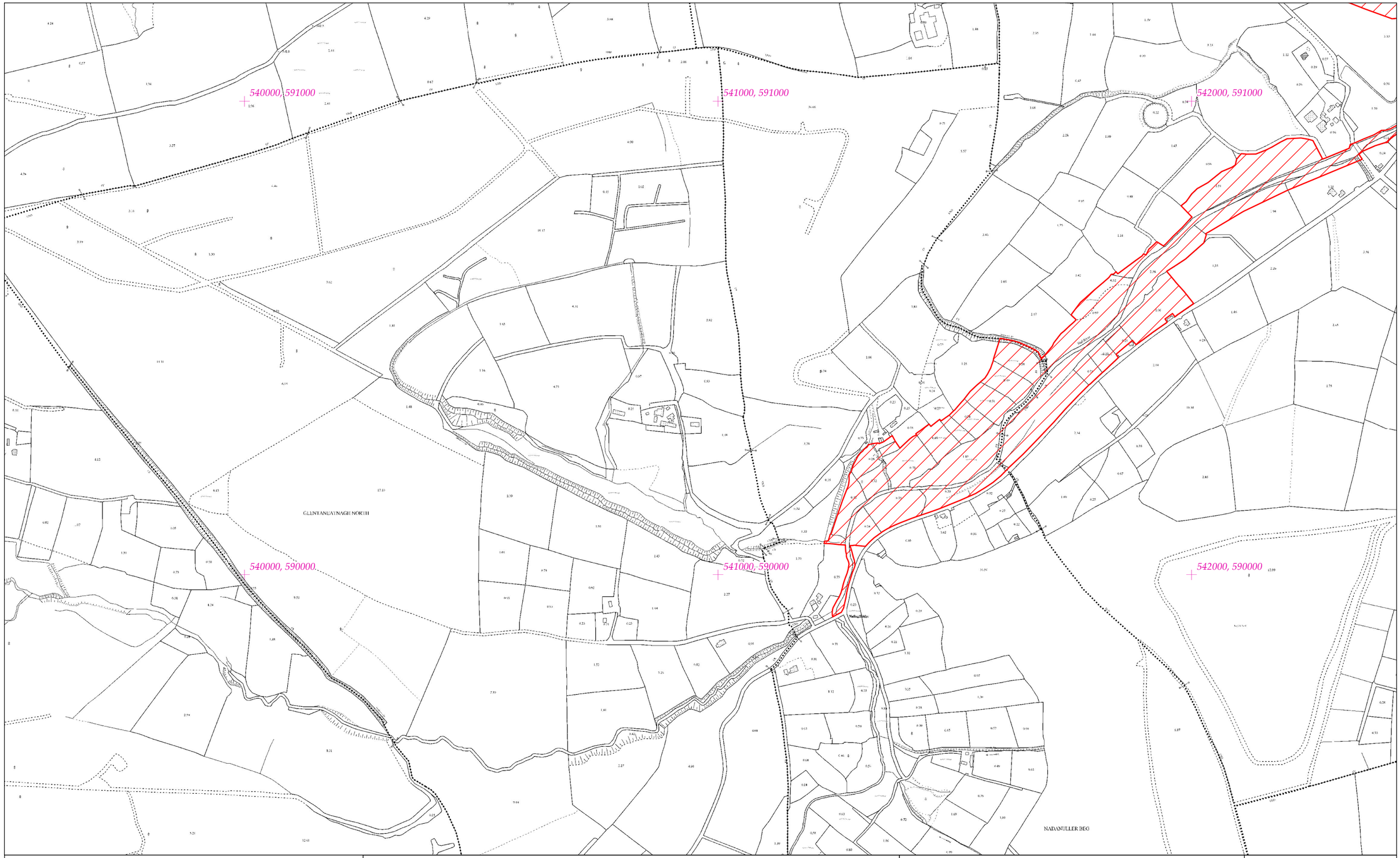

Rialachán 4(1)(b) / Regulation 4(1)(b)

Leathanach 318 de 386 (Co. Chorcaí, Co. Chiarraí, Co. Luimnigh, Co. Thiobraid Árann agus Co. Phort Láirge)
Page 318 of 386 (Co. Cork, Co. Kerry, Co. Limerick, Co. Tipperary and Co. Waterford)

LIMISTÉAR FAOI CHAOMHNÚ SPEISIALTA
SPECIAL AREA OF CONSERVATION

© Rannán Náisiúnta Mapála de Thailte Éireann. Gach ceart ar cosaint. Uimhir Ceadúnais CYAL50351092.
© National Mapping Division of Tailte Éireann . All rights reserved. Licence number CYAL50351092.
Córas Comhordanáidí: Trasteilgean Mercator na hÉireann / Co-ordinate System: Irish Transverse Mercator.

LCS na Dubhabhann (Corcaigh/Port Láirge) Blackwater River (Cork/Waterford) SAC

1:5000 O.S. TILE 6095a 318 of 386 Uimhir Bhileog Innéacs/ Index Sheet Number: 1

0 0.5km

Scála / Scale 1:7,500

SITE CODE 002170

Leagan / Version: 3.03

Arna chló an / Printed on: 24/10/2024

542000, 591000

543000, 591000

544000, 591000

542000, 590000

543000, 590000

544000, 590000

NADANULLER MORE

MONANVEEL

ESK SOUTH

NADANULLER BEG

Rialachán 4(1)(b) / Regulation 4(1)(b)

Leathanach 319 de 386 (Co. Chorcaí, Co. Chiarraí, Co. Luimnigh, Co. Thiobraid Árann agus Co. Phort Láirge)
Page 319 of 386 (Co. Cork, Co. Kerry, Co. Limerick, Co. Tipperary and Co. Waterford)

LIMISTÉAR FAOI CHAOMHNÚ SPEISIALTA
SPECIAL AREA OF CONSERVATION

© Rannán Náisiúnta Mapála de Thailte Éireann. Gach ceart ar cosaint. Uimhir Ceadúnais CYAL50351092.
© National Mapping Division of Tailte Éireann . All rights reserved. Licence number CYAL50351092.
Córas Comhordanáidí: Trasteilgean Mercator na hÉireann / Co-ordinate System: Irish Transverse Mercator.

LCS na Dubhabhann (Corcaigh/Port Láirge) Blackwater River (Cork/Waterford) SAC

1:5000 O.S. TILE 6095b 319 of 386 Uimhir Bhileog Innéacs/ Index Sheet Number: 1

0 0.5km

Scála / Scale 1:7,500

SITE CODE 002170

Leagan / Version: 3.03

Arna chló an / Printed on: 24/10/2024

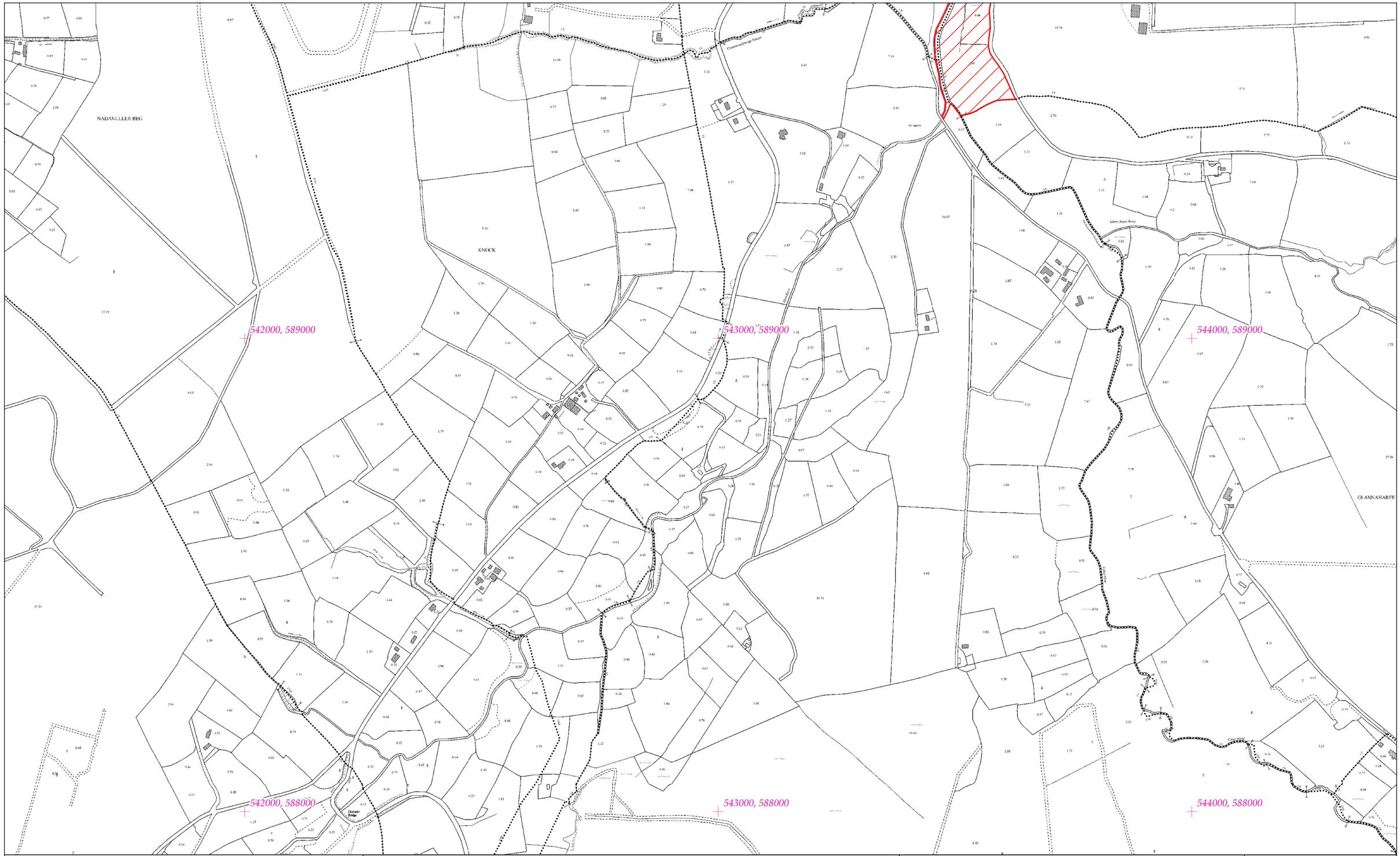

Rialachán 4(1)(b) / Regulation 4(1)(b)

Leathanach 320 de 386 (Co. Chorcaí, Co. Chiarraí, Co. Luimnigh, Co. Thiobraid Árann agus Co. Phort Láirge)
Page 320 of 386 (Co. Cork, Co. Kerry, Co. Limerick, Co. Tipperary and Co. Waterford)

LIMISTÉAR FAOI CHAOMHNÚ SPEISIALTA
SPECIAL AREA OF CONSERVATION

© Rannán Náisiúnta Mapála de Thailte Éireann. Gach ceart ar cosaint. Uimhir Ceadúnais CYAL50351092.
© National Mapping Division of Tailte Éireann . All rights reserved. Licence number CYAL50351092.
Córas Comhordanáidí: Trasteilgean Mercator na hÉireann / Co-ordinate System: Irish Transverse Mercator.

LCS na Dubhabhann (Corcaigh/Port Láirge) Blackwater River (Cork/Waterford) SAC

1:5000 O.S. TILE 6095d 320 of 386 Uimhir Bhileog Innéacs/ Index Sheet Number: 1

0 0.5km

Scála / Scale 1:7,500

SITE CODE 002170

Leagan / Version: 3.03

Arna chló an / Printed on: 24/10/2024

556000, 591000

557000, 591000

558000, 591000

GARRYNAGLARAGH

BALLYKNOCKANE

556000, 590000

557000, 590000

558000, 590000

Rialachán 4(1)(b) / Regulation 4(1)(b)

Leathanach 321 de 386 (Co. Chorcaí, Co. Chiarraí, Co. Luimnigh, Co. Thiobraid Árann agus Co. Phort Láirge)
Page 321 of 386 (Co. Cork, Co. Kerry, Co. Limerick, Co. Tipperary and Co. Waterford)

LIMISTÉAR FAOI CHAOMHNÚ SPEISIALTA
SPECIAL AREA OF CONSERVATION

© Rannán Náisiúnta Mapála de Thailte Éireann. Gach ceart ar cosaint. Uimhir Ceadúnais CYAL50351092.
© National Mapping Division of Tailte Éireann . All rights reserved. Licence number CYAL50351092.
Córas Comhordanáidí: Trasteilgean Mercator na hÉireann / Co-ordinate System: Irish Transverse Mercator.

LCS na Dubhabhann (Corcaigh/Port Láirge)
Blackwater River (Cork/Waterford) SAC

1:5000 O.S. TILE 6099a 321 of 386 Uimhir Bhileog Innéacs/ Index Sheet Number: 2

SITE CODE
002170

0 0.5km

Scála / Scale 1:7,500

Leagan / Version: 3.03

Arna chló an / Printed on: 24/10/2024

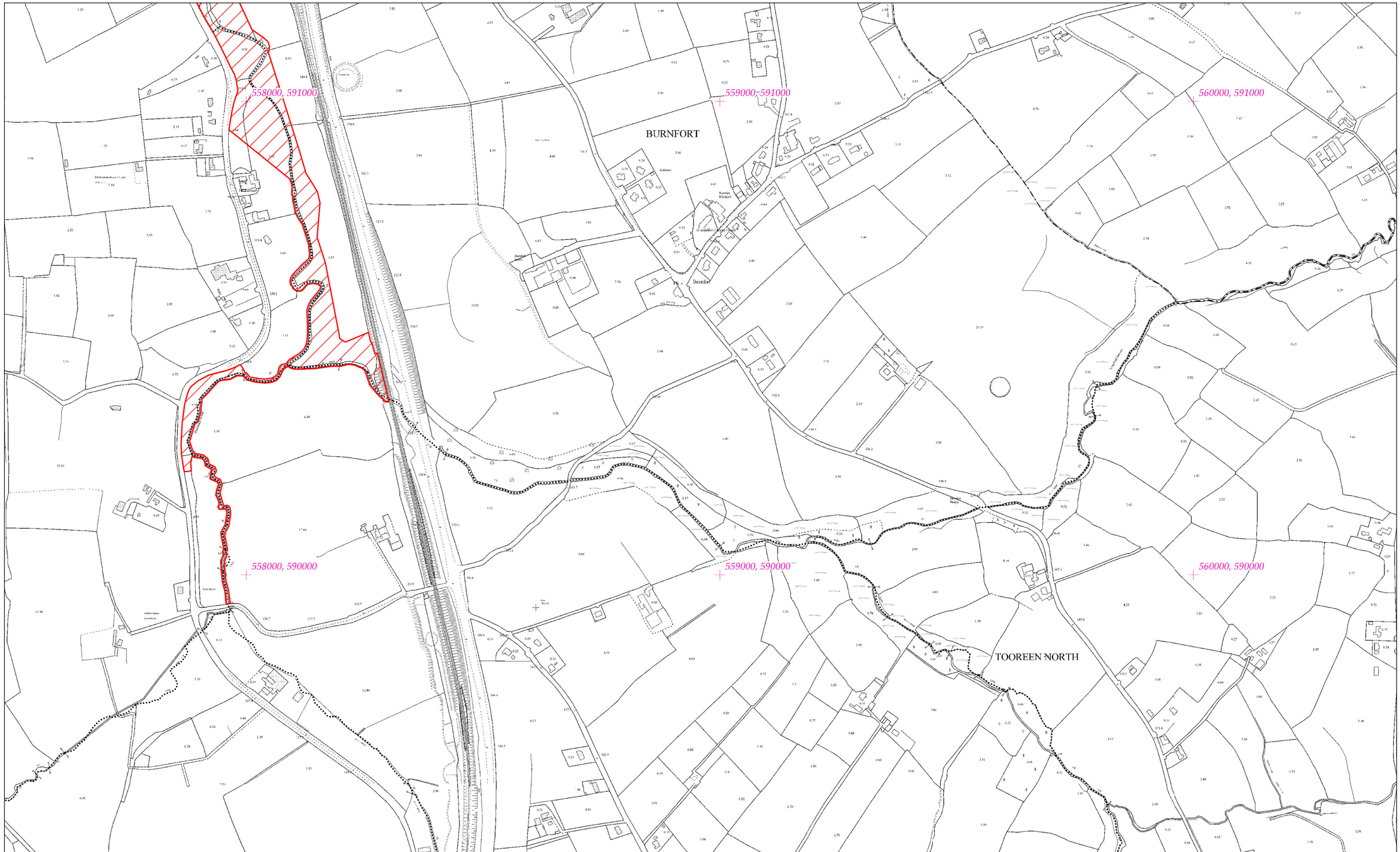

Rialachán 4(1)(b) / Regulation 4(1)(b)

Leathanach 322 de 386 (Co. Chorcaí, Co. Chiarraí, Co. Luimnigh, Co. Thiobraid Árann agus Co. Phort Láirge)
Page 322 of 386 (Co. Cork, Co. Kerry, Co. Limerick, Co. Tipperary and Co. Waterford)

LIMISTÉAR FAOI CHAOMHNÚ SPEISIALTA
SPECIAL AREA OF CONSERVATION

LCS na Dubhabhann (Corcaigh/Port Láirge)
Blackwater River (Cork/Waterford) SAC

1:5000 O.S. TILE 6099b 322 of 386 Uimhir Bhileog Innéacs/ Index Sheet Number: 2

SITE CODE
002170

© Rannán Náisiúnta Mapála de Thailte Éireann. Gach ceart ar cosaint. Uimhir Ceadúnais CYAL50351092.
© National Mapping Division of Tailte Éireann . All rights reserved. Licence number CYAL50351092.
Córas Comhordanáidí: Trasteilgean Mercator na hÉireann / Co-ordinate System: Irish Transverse Mercator.

0 0.5km
Scála / Scale 1:7,500

Leagan / Version: 3.03

Arna chló an / Printed on: 24/10/2024

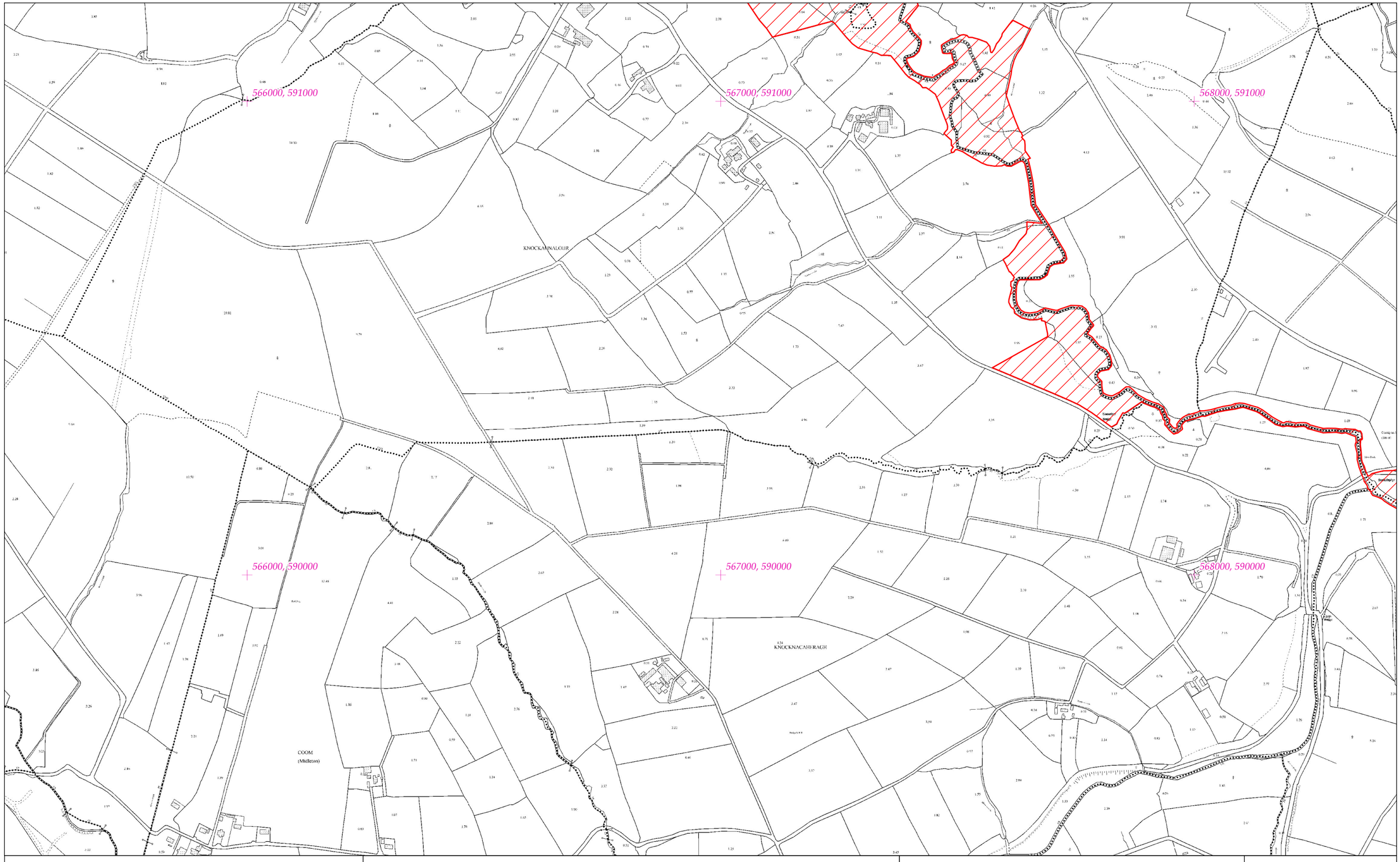

Rialachán 4(1)(b) / Regulation 4(1)(b)

Leathanach 323 de 386 (Co. Chorcaí, Co. Chiarraí, Co. Luimnigh, Co. Thiobraid Árann agus Co. Phort Láirge)
Page 323 of 386 (Co. Cork, Co. Kerry, Co. Limerick, Co. Tipperary and Co. Waterford)

LIMISTÉAR FAOI CHAOMHNÚ SPEISIALTA
SPECIAL AREA OF CONSERVATION

© Rannán Náisiúnta Mapála de Thailte Éireann. Gach ceart ar cosaint. Uimhir Ceadúnais CYAL50351092.
© National Mapping Division of Tailte Éireann . All rights reserved. Licence number CYAL50351092.
Córas Comhordanáidí: Trasteilgean Mercator na hÉireann / Co-ordinate System: Irish Transverse Mercator.

LCS na Dubhabhann (Corcaigh/Port Láirge)
Blackwater River (Cork/Waterford) SAC

1:5000 O.S. TILE 6101b 323 of 386 Uimhir Bhileog Innéacs/ Index Sheet Number: 2

0 0.5km

Scála / Scale 1:7,500

SITE CODE
002170

Leagan / Version: 3.03

Arna chló an / Printed on: 24/10/2024

568000, 591000

569000, 591000

570000,.591000

568000, 590000

569000, 590000

570000, 590000

INCHINANAGH

CHIMNEYFIELD

BUNAGLANNA

Rialachán 4(1)(b) / Regulation 4(1)(b)

Leathanach 324 de 386 (Co. Chorcaí, Co. Chiarraí, Co. Luimnigh, Co. Thiobraid Árann agus Co. Phort Láirge)
Page 324 of 386 (Co. Cork, Co. Kerry, Co. Limerick, Co. Tipperary and Co. Waterford)

LIMISTÉAR FAOI CHAOMHNÚ SPEISIALTA
SPECIAL AREA OF CONSERVATION

© Rannán Náisiúnta Mapála de Thailte Éireann. Gach ceart ar cosaint. Uimhir Ceadúnais CYAL50351092.
© National Mapping Division of Tailte Éireann . All rights reserved. Licence number CYAL50351092.
Córas Comhordanáidí: Trasteilgean Mercator na hÉireann / Co-ordinate System: Irish Transverse Mercator.

LCS na Dubhabhann (Corcaigh/Port Láirge) Blackwater River (Cork/Waterford) SAC

1:5000 O.S. TILE 6102a 324 of 386 Uimhir Bhileog Innéacs/ Index Sheet Number: 2

0 0.5km

Scála / Scale 1:7,500

SITE CODE 002170

Leagan / Version: 3.03

Arna chló an / Printed on: 24/10/2024

570000, 591000

571000, 591000

572000, 591000

570000, 590000

571000, 590000

572000, 590000

BUNAGLANNA

ARDAROU

Rialachán 4(1)(b) / Regulation 4(1)(b)

Leathanach 325 de 386 (Co. Chorcaí, Co. Chiarraí, Co. Luimnigh, Co. Thiobraid Árann agus Co. Phort Láirge)
Page 325 of 386 (Co. Cork, Co. Kerry, Co. Limerick, Co. Tipperary and Co. Waterford)

LIMISTÉAR FAOI CHAOMHNÚ SPEISIALTA
SPECIAL AREA OF CONSERVATION

© Rannán Náisiúnta Mapála de Thailte Éireann. Gach ceart ar cosaint. Uimhir Ceadúnais CYAL50351092.
© National Mapping Division of Tailte Éireann . All rights reserved. Licence number CYAL50351092.
Córas Comhordanáidí: Trasteilgean Mercator na hÉireann / Co-ordinate System: Irish Transverse Mercator.

LCS na Dubhabhann (Corcaigh/Port Láirge)
Blackwater River (Cork/Waterford) SAC

1:5000 O.S. TILE 6102b 325 of 386 Uimhir Bhileog Innéacs/ Index Sheet Number: 2

0 0.5km

Scála / Scale 1:7,500

SITE CODE
002170

Leagan / Version: 3.03

Arna chló an / Printed on: 24/10/2024

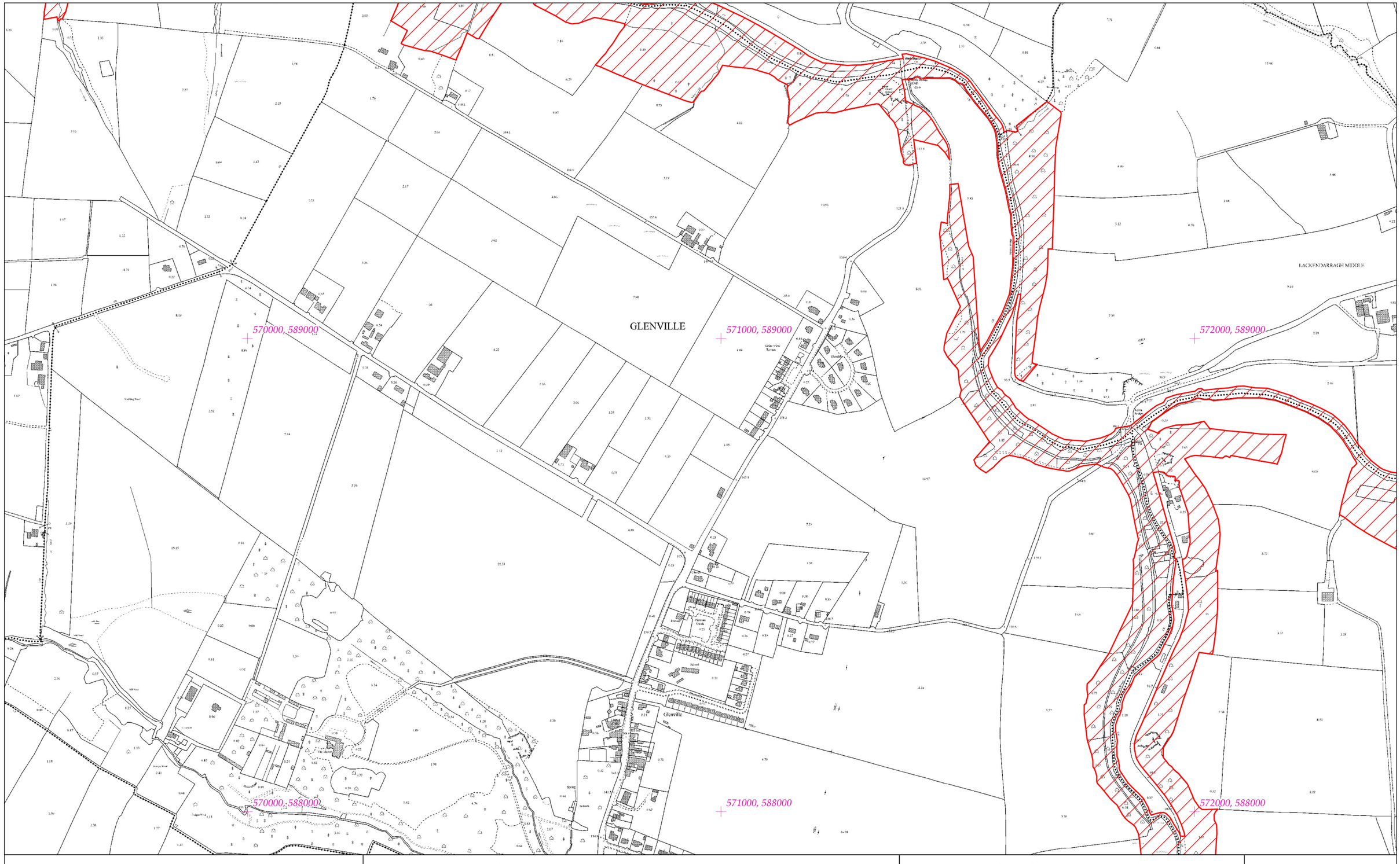

Rialachán 4(1)(b) / Regulation 4(1)(b)

Leathanach 326 de 386 (Co. Chorcaí, Co. Chiarraí, Co. Luimnigh, Co. Thiobraid Árann agus Co. Phort Láirge)
Page 326 of 386 (Co. Cork, Co. Kerry, Co. Limerick, Co. Tipperary and Co. Waterford)

LIMISTÉAR FAOI CHAOMHNÚ SPEISIALTA
SPECIAL AREA OF CONSERVATION

© Rannán Náisiúnta Mapála de Thailte Éireann. Gach ceart ar cosaint. Uimhir Ceadúnais CYAL50351092.
© National Mapping Division of Tailte Éireann . All rights reserved. Licence number CYAL50351092.
Córas Comhordanáidí: Trasteilgean Mercator na hÉireann / Co-ordinate System: Irish Transverse Mercator.

LCS na Dubhabhann (Corcaigh/Port Láirge) Blackwater River (Cork/Waterford) SAC

1:5000 O.S. TILE 6102d 326 of 386 Uimhir Bhileog Innéacs/ Index Sheet Number: 2

0 0.5km

Scála / Scale 1:7,500

SITE CODE 002170

Leagan / Version: 3.03

Arna chló an / Printed on: 24/10/2024

572000, 591000

573000, 591000

574000, 591000

572000, 590000

573000, 590000

574000, 590000

PRAP

PORTDUFF

BRIDESTOWN

GLANREAGH

Rialachán 4(1)(b) / Regulation 4(1)(b)

Leathanach 327 de 386 (Co. Chorcaí, Co. Chiarraí, Co. Luimnigh, Co. Thiobraid Árann agus Co. Phort Láirge)
Page 327 of 386 (Co. Cork, Co. Kerry, Co. Limerick, Co. Tipperary and Co. Waterford)

LIMISTÉAR FAOI CHAOMHNÚ SPEISIALTA
SPECIAL AREA OF CONSERVATION

LCS na Dubhabhann (Corcaigh/Port Láirge)
Blackwater River (Cork/Waterford) SAC

1:5000 O.S. TILE 6103a 327 of 386 Uimhir Bhileog Innéacs/ Index Sheet Number: 2

SITE CODE
002170

© Rannán Náisiúnta Mapála de Thailte Éireann. Gach ceart ar cosaint. Uimhir Ceadúnais CYAL50351092.
© National Mapping Division of Tailte Éireann . All rights reserved. Licence number CYAL50351092.
Córas Comhordanáidí: Trasteilgean Mercator na hÉireann / Co-ordinate System: Irish Transverse Mercator.

0 0.5km

Scála / Scale 1:7,500

Leagan / Version: 3.03

Arna chló an / Printed on: 24/10/2024

574000, 591000

575000, 591000

576000, 591000

574000, 590000

575000, 590000

576000, 590000

KILDINAN

PORTDUFF

GLANREAGH

BELHERNAGH UPPER

SHANBALLY

Rialachán 4(1)(b) / Regulation 4(1)(b)

Leathanach 328 de 386 (Co. Chorcaí, Co. Chiarraí, Co. Luimnigh, Co. Thiobraid Árann agus Co. Phort Láirge)
Page 328 of 386 (Co. Cork, Co. Kerry, Co. Limerick, Co. Tipperary and Co. Waterford)

LIMISTÉAR FAOI CHAOMHNÚ SPEISIALTA
SPECIAL AREA OF CONSERVATION

© Rannán Náisiúnta Mapála de Thailte Éireann. Gach ceart ar cosaint. Uimhir Ceadúnais CYAL50351092.
© National Mapping Division of Tailte Éireann . All rights reserved. Licence number CYAL50351092.
Córas Comhordanáidí: Trasteilgean Mercator na hÉireann / Co-ordinate System: Irish Transverse Mercator.

LCS na Dubhabhann (Corcaigh/Port Láirge)
Blackwater River (Cork/Waterford) SAC

1:5000 O.S. TILE 6103b 328 of 386 Uimhir Bhileog Innéacs/ Index Sheet Number: 2

0 0.5km

Scála / Scale 1:7,500

SITE CODE
002170

Leagan / Version: 3.03

Arna chló an / Printed on: 24/10/2024

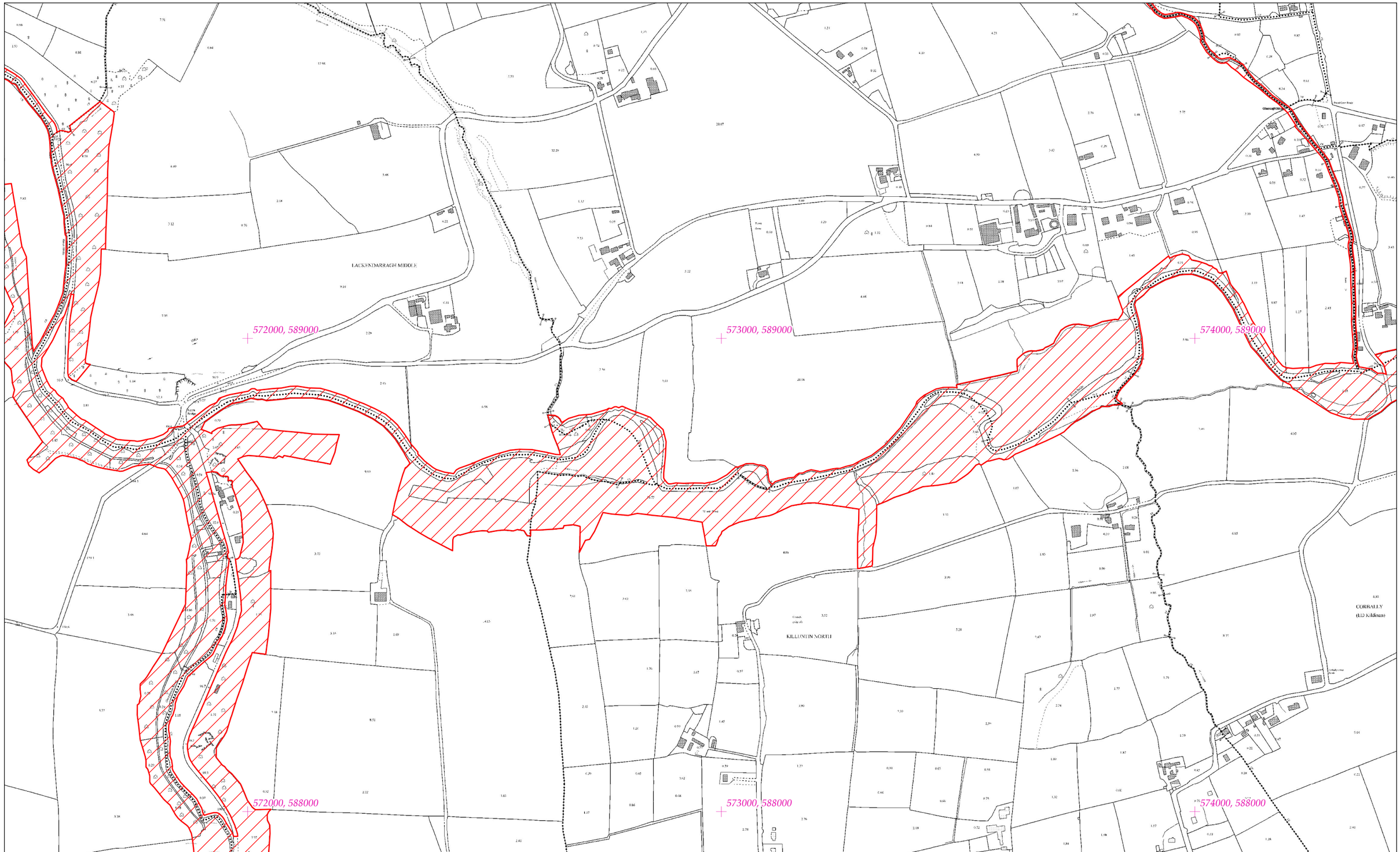

Rialachán 4(1)(b) / Regulation 4(1)(b)

Leathanach 329 de 386 (Co. Chorcaí, Co. Chiarraí, Co. Luimnigh, Co. Thiobraid Árann agus Co. Phort Láirge)
Page 329 of 386 (Co. Cork, Co. Kerry, Co. Limerick, Co. Tipperary and Co. Waterford)

LIMISTÉAR FAOI CHAOMHNÚ SPEISIALTA
SPECIAL AREA OF CONSERVATION

© Rannán Náisiúnta Mapála de Thailte Éireann. Gach ceart ar cosaint. Uimhir Ceadúnais CYAL50351092.
© National Mapping Division of Tailte Éireann . All rights reserved. Licence number CYAL50351092.
Córas Comhordanáidí: Trasteilgean Mercator na hÉireann / Co-ordinate System: Irish Transverse Mercator.

LCS na Dubhabhann (Corcaigh/Port Láirge)
Blackwater River (Cork/Waterford) SAC

1:5000 O.S. TILE 6103c 329 of 386 Uimhir Bhileog Innéacs/ Index Sheet Number: 2

0 0.5km

Scála / Scale 1:7,500

SITE CODE
002170

Leagan / Version: 3.03

Arna chló an / Printed on: 24/10/2024

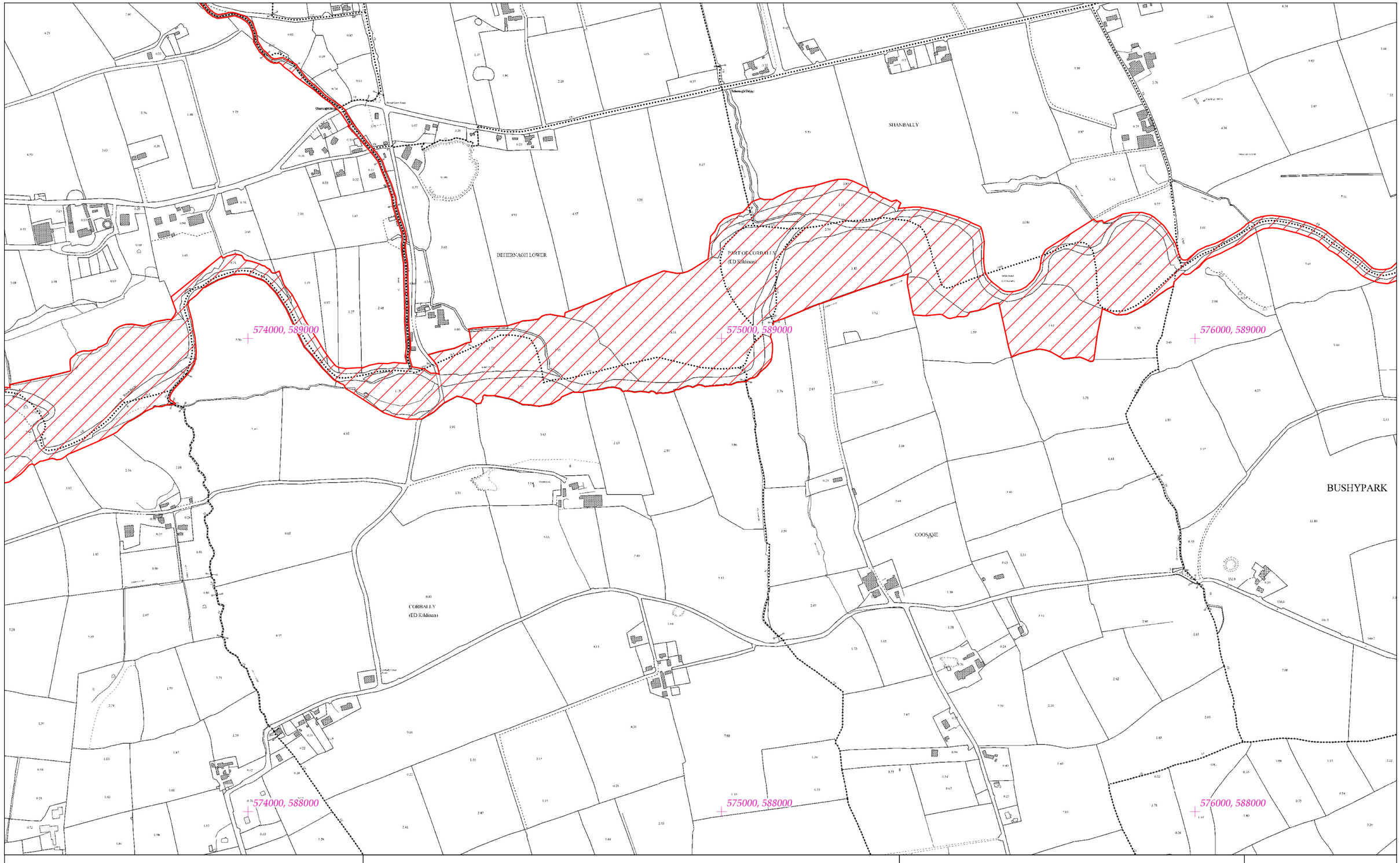

Rialachán 4(1)(b) / Regulation 4(1)(b)

Leathanach 330 de 386 (Co. Chorcaí, Co. Chiarraí, Co. Luimnigh, Co. Thiobraid Árann agus Co. Phort Láirge)
Page 330 of 386 (Co. Cork, Co. Kerry, Co. Limerick, Co. Tipperary and Co. Waterford)

LIMISTÉAR FAOI CHAOMHNÚ SPEISIALTA
SPECIAL AREA OF CONSERVATION

© Rannán Náisiúnta Mapála de Thailte Éireann. Gach ceart ar cosaint. Uimhir Ceadúnais CYAL50351092.
© National Mapping Division of Tailte Éireann . All rights reserved. Licence number CYAL50351092.
Córas Comhordanáidí: Trasteilgean Mercator na hÉireann / Co-ordinate System: Irish Transverse Mercator.

LCS na Dubhabhann (Corcaigh/Port Láirge) Blackwater River (Cork/Waterford) SAC

1:5000 O.S. TILE 6103d 330 of 386 Uimhir Bhileog Innéacs/ Index Sheet Number: 2

0 0.5km

Scála / Scale 1:7,500

SITE CODE 002170

Leagan / Version: 3.03

Arna chló an / Printed on: 24/10/2024

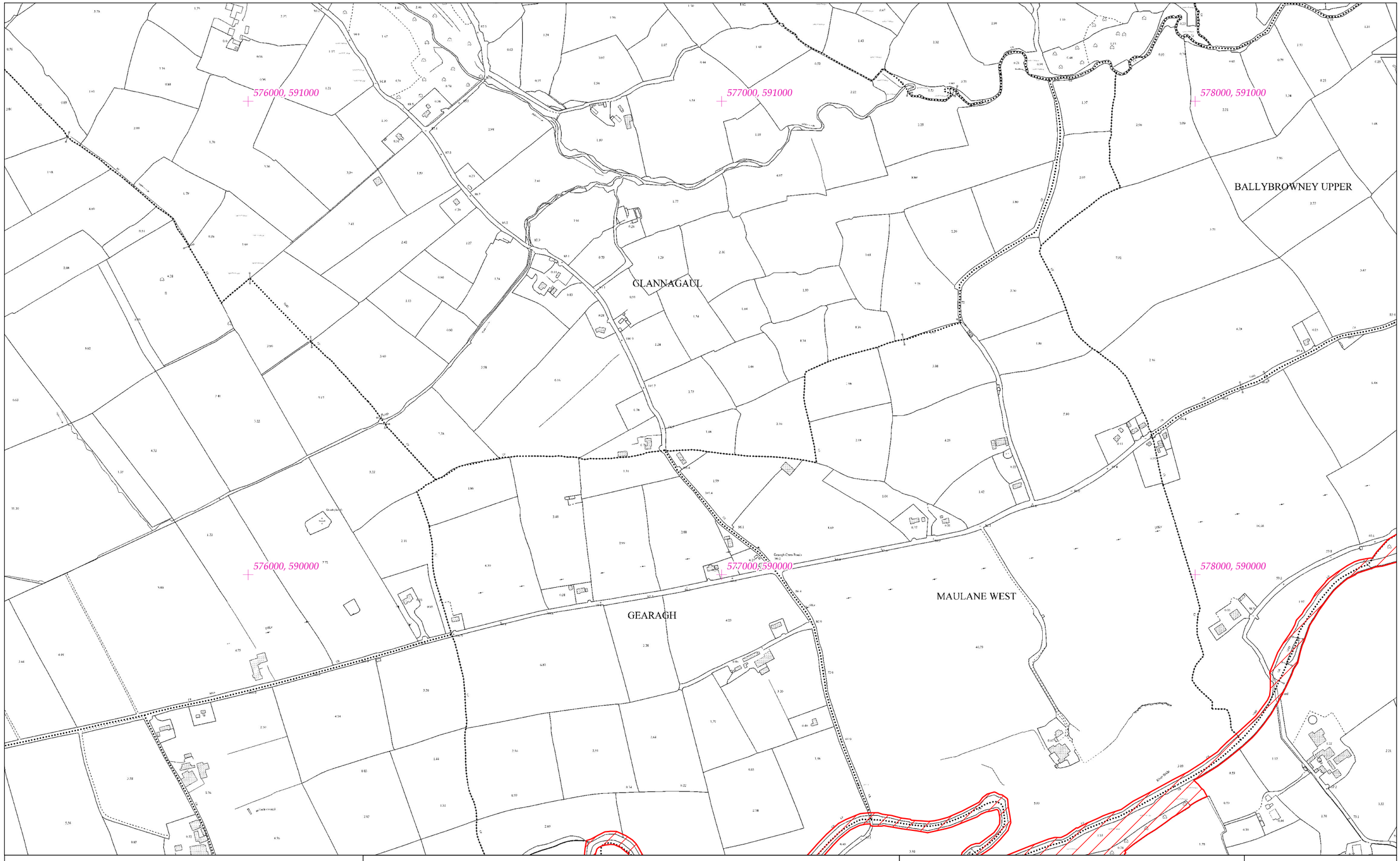

Rialachán 4(1)(b) / Regulation 4(1)(b)

Leathanach 331 de 386 (Co. Chorcaí, Co. Chiarraí, Co. Luimnigh, Co. Thiobraid Árann agus Co. Phort Láirge)
Page 331 of 386 (Co. Cork, Co. Kerry, Co. Limerick, Co. Tipperary and Co. Waterford)

LIMISTÉAR FAOI CHAOMHNÚ SPEISIALTA
SPECIAL AREA OF CONSERVATION

© Rannán Náisiúnta Mapála de Thailte Éireann. Gach ceart ar cosaint. Uimhir Ceadúnais CYAL50351092.
© National Mapping Division of Tailte Éireann . All rights reserved. Licence number CYAL50351092.
Córas Comhordanáidí: Trasteilgean Mercator na hÉireann / Co-ordinate System: Irish Transverse Mercator.

LCS na Dubhabhann (Corcaigh/Port Láirge) Blackwater River (Cork/Waterford) SAC

1:5000 O.S. TILE 6104a 331 of 386 Uimhir Bhileog Innéacs/ Index Sheet Number: 2

0 0.5km

Scála / Scale 1:7,500

SITE CODE 002170

Leagan / Version: 3.03

Arna chló an / Printed on: 24/10/2024

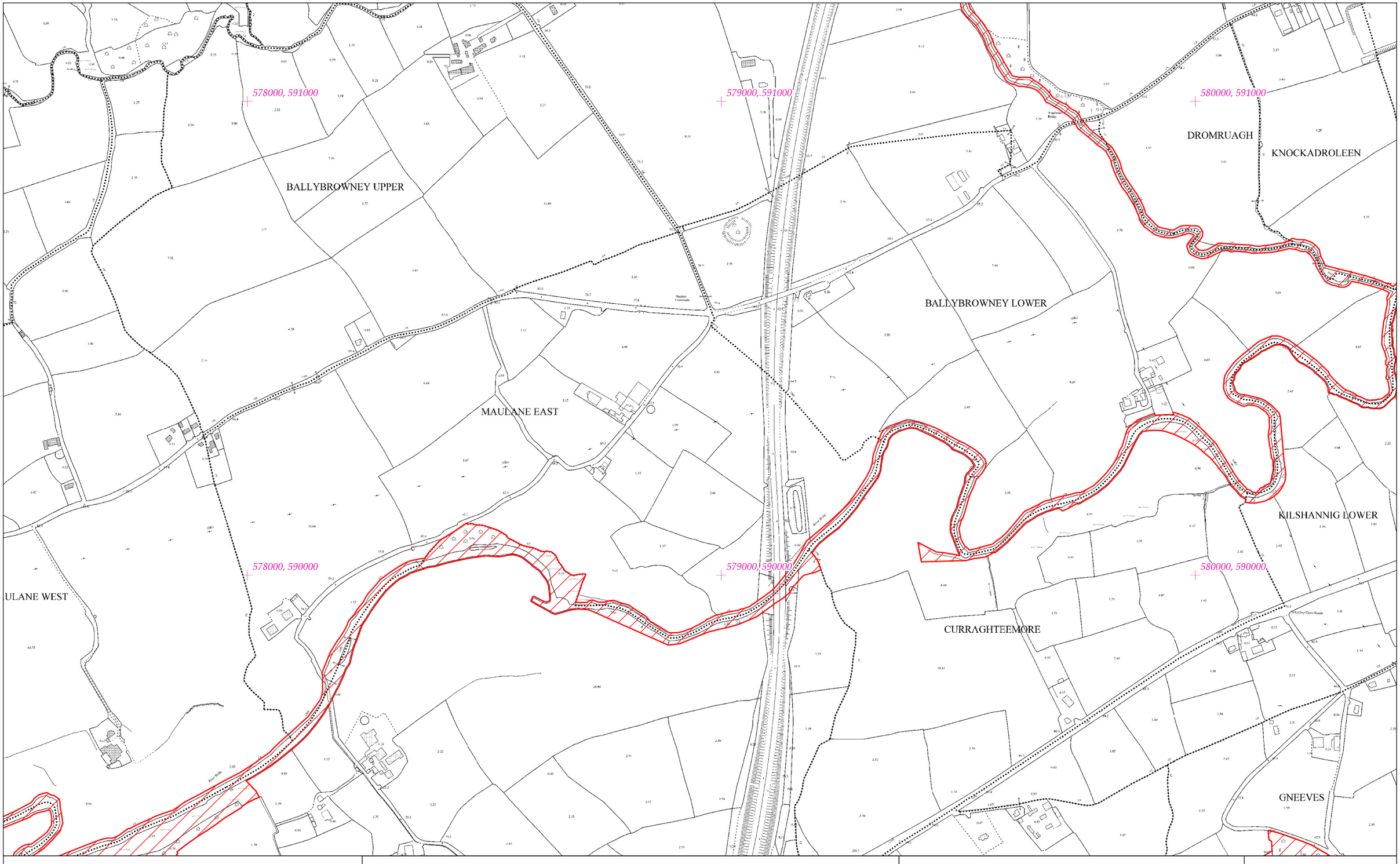

Rialachán 4(1)(b) / Regulation 4(1)(b)

Leathanach 332 de 386 (Co. Chorcaí, Co. Chiarraí, Co. Luimnigh, Co. Thiobraid Árann agus Co. Phort Láirge)
Page 332 of 386 (Co. Cork, Co. Kerry, Co. Limerick, Co. Tipperary and Co. Waterford)

LIMISTÉAR FAOI CHAOMHNÚ SPEISIALTA
SPECIAL AREA OF CONSERVATION

© Rannán Náisiúnta Mapála de Thailte Éireann. Gach ceart ar cosaint. Uimhir Ceadúnais CYAL50351092.
© National Mapping Division of Tailte Éireann . All rights reserved. Licence number CYAL50351092.
Córas Comhordanáidí: Trasteilgean Mercator na hÉireann / Co-ordinate System: Irish Transverse Mercator.

LCS na Dubhabhann (Corcaigh/Port Láirge) Blackwater River (Cork/Waterford) SAC

1:5000 O.S. TILE 6104b 332 of 386 Uimhir Bhileog Innéacs/ Index Sheet Number: 2

0 0.5km

Scála / Scale 1:7,500

SITE CODE 002170

Leagan / Version: 3.03

Arna chló an / Printed on: 24/10/2024

576000, 589000

577000, 589000

578000, 589000

BUSHYPARK

BALLINALTIG

576000, 588000

577000, 588000

578000, 588000

Rialachán 4(1)(b) / Regulation 4(1)(b)

Leathanach 333 de 386 (Co. Chorcaí, Co. Chiarraí, Co. Luimnigh, Co. Thiobraid Árann agus Co. Phort Láirge)
Page 333 of 386 (Co. Cork, Co. Kerry, Co. Limerick, Co. Tipperary and Co. Waterford)

LIMISTÉAR FAOI CHAOMHNÚ SPEISIALTA
SPECIAL AREA OF CONSERVATION

© Rannán Náisiúnta Mapála de Thailte Éireann. Gach ceart ar cosaint. Uimhir Ceadúnais CYAL50351092.
© National Mapping Division of Tailte Éireann . All rights reserved. Licence number CYAL50351092.
Córas Comhordanáidí: Trasteilgean Mercator na hÉireann / Co-ordinate System: Irish Transverse Mercator.

LCS na Dubhabhann (Corcaigh/Port Láirge) Blackwater River (Cork/Waterford) SAC

1:5000 O.S. TILE 6104c 333 of 386 Uimhir Bhileog Innéacs/ Index Sheet Number: 2

0 0.5km

Scála / Scale 1:7,500

SITE CODE 002170

Leagan / Version: 3.03

Arna chló an / Printed on: 24/10/2024

CURRAGHPREVIN

BALLYNAGORE

GNEEVES

BALLINALTIG

578000, 589000

579000, 589000

580000, 589000

578000, 588000

579000, 588000

580000, 588000

Rialachán 4(1)(b) / Regulation 4(1)(b)

Leathanach 334 de 386 (Co. Chorcaí, Co. Chiarraí, Co. Luimnigh, Co. Thiobraid Árann agus Co. Phort Láirge)
Page 334 of 386 (Co. Cork, Co. Kerry, Co. Limerick, Co. Tipperary and Co. Waterford)

LIMISTÉAR FAOI CHAOMHNÚ SPEISIALTA
SPECIAL AREA OF CONSERVATION

© Rannán Náisiúnta Mapála de Thailte Éireann. Gach ceart ar cosaint. Uimhir Ceadúnais CYAL50351092.
© National Mapping Division of Tailte Éireann . All rights reserved. Licence number CYAL50351092.
Córas Comhordanáidí: Trasteilgean Mercator na hÉireann / Co-ordinate System: Irish Transverse Mercator.

LCS na Dubhabhann (Corcaigh/Port Láirge)
Blackwater River (Cork/Waterford) SAC

1:5000 O.S. TILE 6104d 334 of 386 Uimhir Bhileog Innéacs/ Index Sheet Number: 2

0 0.5km

Scála / Scale 1:7,500

SITE CODE
002170

Leagan / Version: 3.03

Arna chló an / Printed on: 24/10/2024

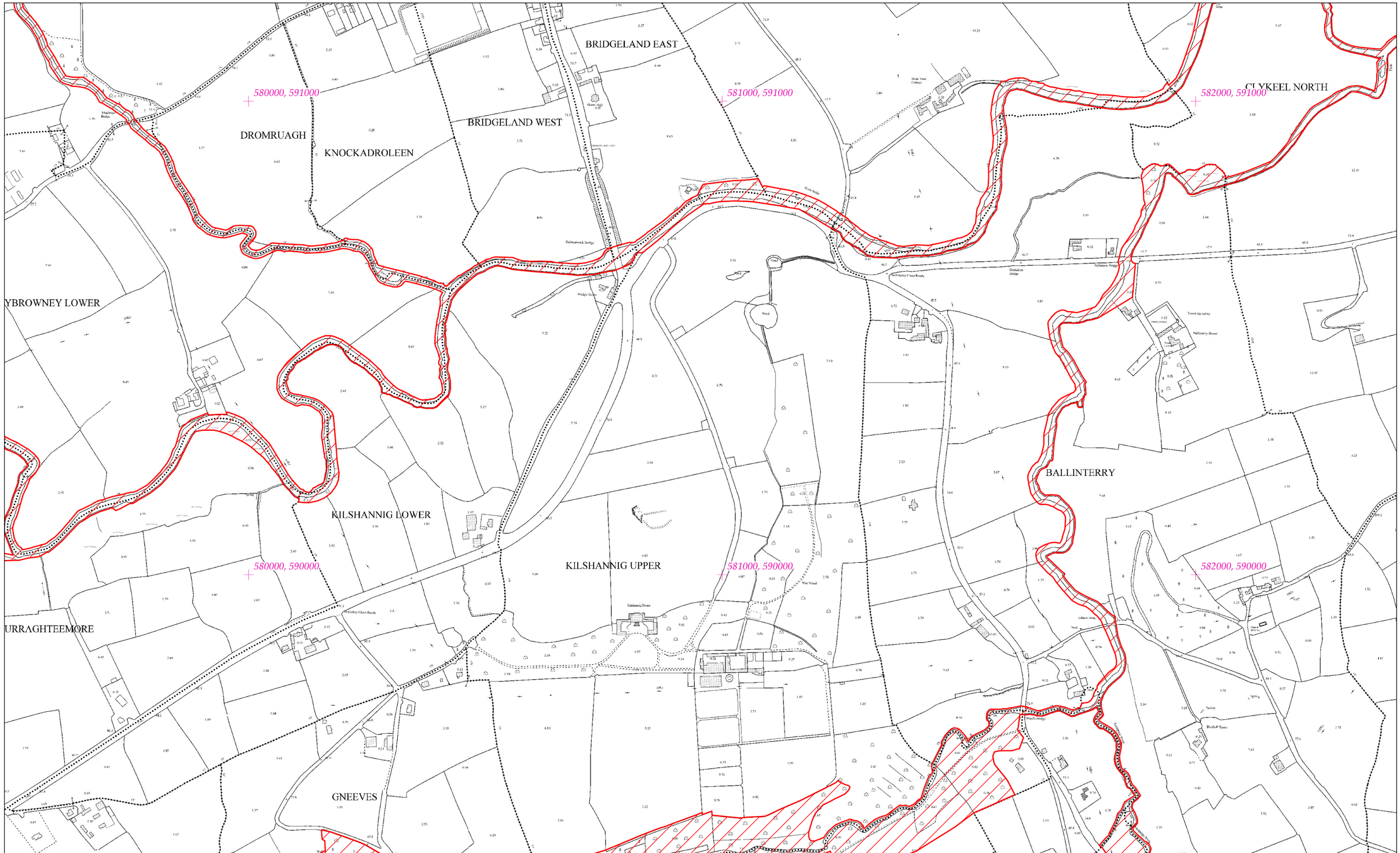

Rialachán 4(1)(b) / Regulation 4(1)(b)

Leathanach 335 de 386 (Co. Chorcaí, Co. Chiarraí, Co. Luimnigh, Co. Thiobraid Árann agus Co. Phort Láirge)
Page 335 of 386 (Co. Cork, Co. Kerry, Co. Limerick, Co. Tipperary and Co. Waterford)

LIMISTÉAR FAOI CHAOMHNÚ SPEISIALTA
SPECIAL AREA OF CONSERVATION

© Rannán Náisiúnta Mapála de Thailte Éireann. Gach ceart ar cosaint. Uimhir Ceadúnais CYAL50351092.
© National Mapping Division of Tailte Éireann . All rights reserved. Licence number CYAL50351092.
Córas Comhordanáidí: Trasteilgean Mercator na hÉireann / Co-ordinate System: Irish Transverse Mercator.

LCS na Dubhabhann (Corcaigh/Port Láirge)
Blackwater River (Cork/Waterford) SAC

1:5000 O.S. TILE 6105a 335 of 386 Uimhir Bhileog Innéacs/ Index Sheet Number: 2

0 0.5km

Scála / Scale 1:7,500

SITE CODE
002170

Leagan / Version: 3.03

Arna chló an / Printed on: 24/10/2024

CLYKEEL NORTH

582000, 591000

583000, 591000

584000, 591000

BALLYNANELAGH
(ED GORTROE)

DEERPARK

BALLINTERRY

582000, 590000

583000, 590000

584000, 590000

CLYKEEL SOUTH

CURRAGHPHLIBBODE

LISSURLA

KILLAWILLIN

Rialachán 4(1)(b) / Regulation 4(1)(b)

Leathanach 336 de 386 (Co. Chorcaí, Co. Chiarraí, Co. Luimnigh, Co. Thiobraid Árann agus Co. Phort Láirge)
Page 336 of 386 (Co. Cork, Co. Kerry, Co. Limerick, Co. Tipperary and Co. Waterford)

LIMISTÉAR FAOI CHAOMHNÚ SPEISIALTA
SPECIAL AREA OF CONSERVATION

© Rannán Náisiúnta Mapála de Thailte Éireann. Gach ceart ar cosaint. Uimhir Ceadúnais CYAL50351092.
© National Mapping Division of Tailte Éireann . All rights reserved. Licence number CYAL50351092.
Córas Comhordanáidí: Trasteilgean Mercator na hÉireann / Co-ordinate System: Irish Transverse Mercator.

LCS na Dubhabhann (Corcaigh/Port Láirge) Blackwater River (Cork/Waterford) SAC

1:5000 O.S. TILE 6105b 336 of 386 Uimhir Bhileog Innéacs/ Index Sheet Number: 2

0 0.5km

Scála / Scale 1:7,500

SITE CODE 002170

Leagan / Version: 3.03

Arna chló an / Printed on: 24/10/2024

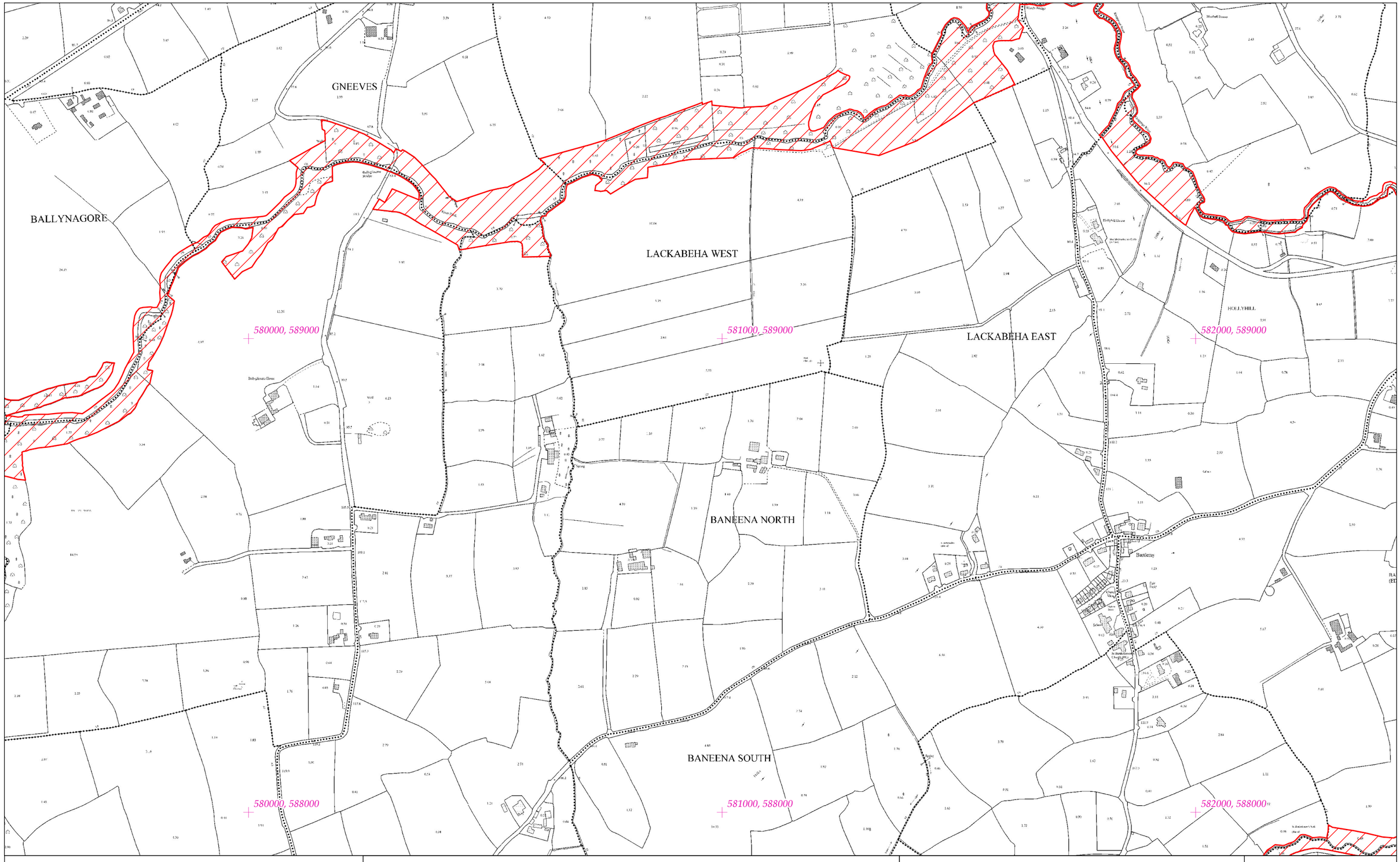

Rialachán 4(1)(b) / Regulation 4(1)(b)

Leathanach 337 de 386 (Co. Chorcaí, Co. Chiarraí, Co. Luimnigh, Co. Thiobraid Árann agus Co. Phort Láirge)
Page 337 of 386 (Co. Cork, Co. Kerry, Co. Limerick, Co. Tipperary and Co. Waterford)

LIMISTÉAR FAOI CHAOMHNÚ SPEISIALTA
SPECIAL AREA OF CONSERVATION

© Rannán Náisiúnta Mapála de Thailte Éireann. Gach ceart ar cosaint. Uimhir Ceadúnais CYAL50351092.
© National Mapping Division of Tailte Éireann . All rights reserved. Licence number CYAL50351092.
Córas Comhordanáidí: Trasteilgean Mercator na hÉireann / Co-ordinate System: Irish Transverse Mercator.

LCS na Dubhabhann (Corcaigh/Port Láirge)
Blackwater River (Cork/Waterford) SAC

1:5000 O.S. TILE 6105c 337 of 386 Uimhir Bhileog Innéacs/ Index Sheet Number: 2

0 0.5km

Scála / Scale 1:7,500

SITE CODE
002170

Leagan / Version: 3.03

Arna chló an / Printed on: 24/10/2024

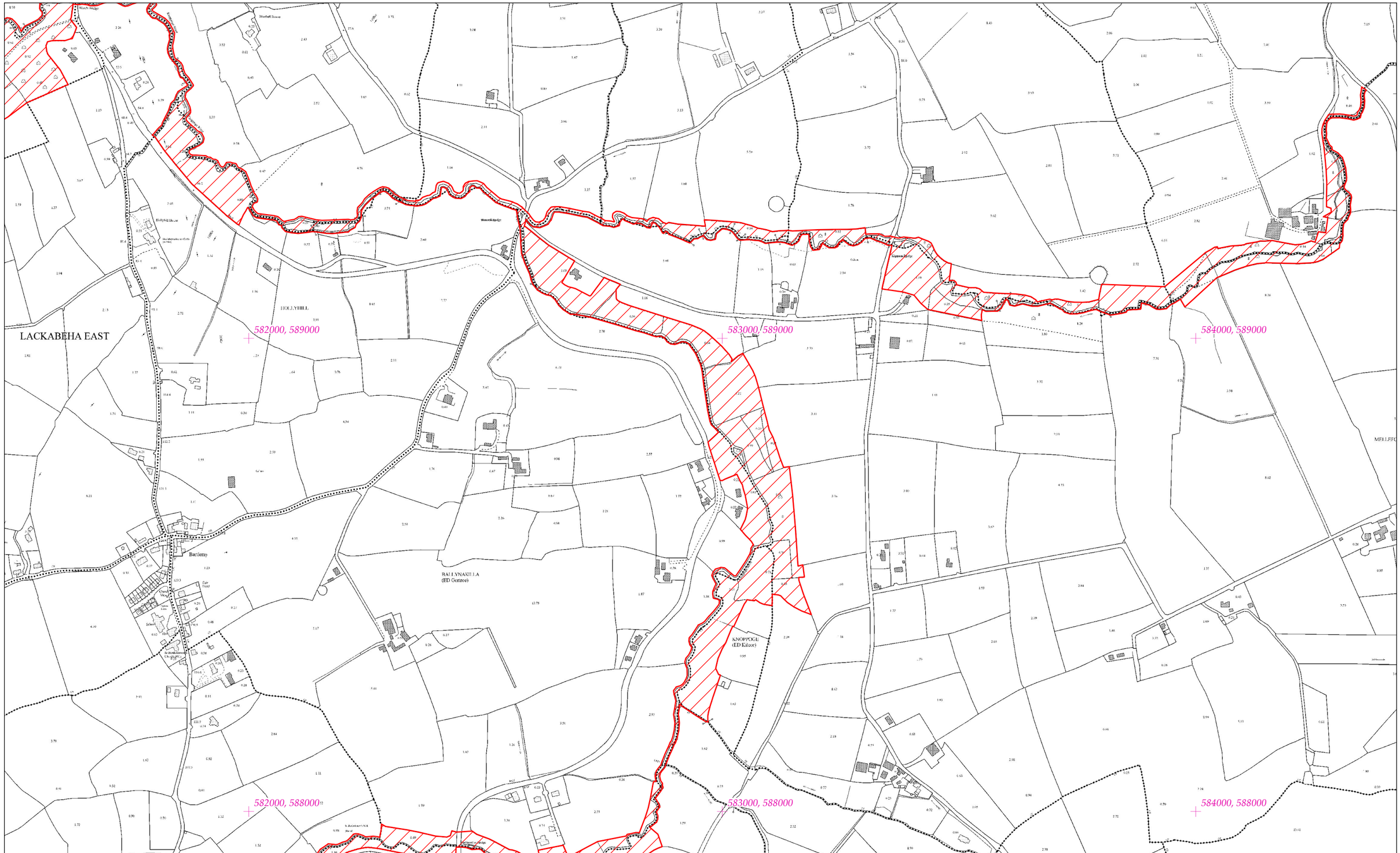

Rialachán 4(1)(b) / Regulation 4(1)(b)

Leathanach 338 de 386 (Co. Chorcaí, Co. Chiarraí, Co. Luimnigh, Co. Thiobraid Árann agus Co. Phort Láirge)
Page 338 of 386 (Co. Cork, Co. Kerry, Co. Limerick, Co. Tipperary and Co. Waterford)

LIMISTÉAR FAOI CHAOMHNÚ SPEISIALTA
SPECIAL AREA OF CONSERVATION

LCS na Dubhabhann (Corcaigh/Port Láirge)
Blackwater River (Cork/Waterford) SAC

1:5000 O.S. TILE 6105d 338 of 386 Uimhir Bhileog Innéacs/ Index Sheet Number: 2

SITE CODE
002170

© Rannán Náisiúnta Mapála de Thailte Éireann. Gach ceart ar cosaint. Uimhir Ceadúnais CYAL50351092.
© National Mapping Division of Tailte Éireann . All rights reserved. Licence number CYAL50351092.
Córas Comhordanáidí: Trasteilgean Mercator na hÉireann / Co-ordinate System: Irish Transverse Mercator.

0 0.5km
Scála / Scale 1:7,500

Leagan / Version: 3.03

Arna chló an / Printed on: 24/10/2024

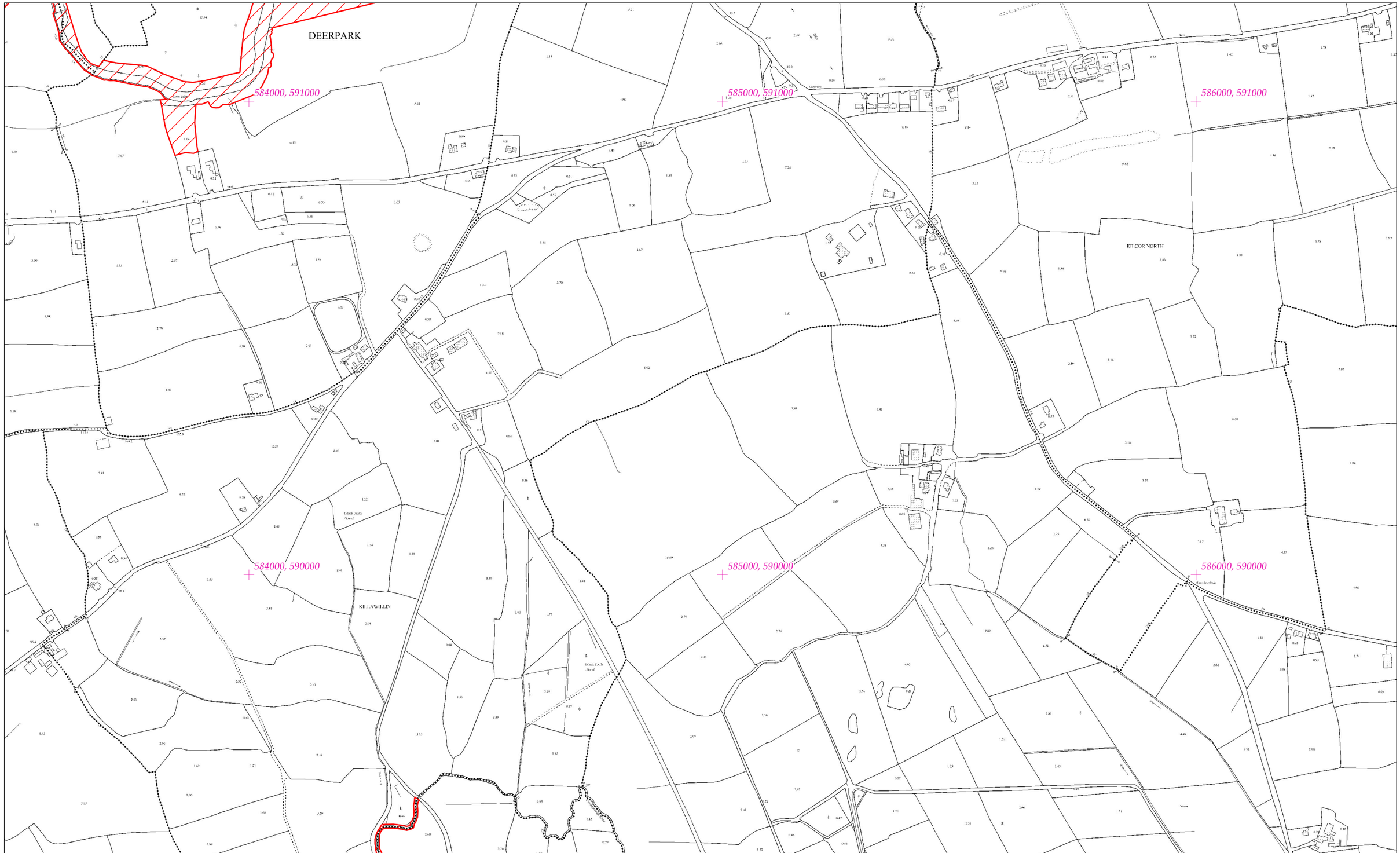

Rialachán 4(1)(b) / Regulation 4(1)(b)

Leathanach 339 de 386 (Co. Chorcaí, Co. Chiarraí, Co. Luimnigh, Co. Thiobraid Árann agus Co. Phort Láirge)
Page 339 of 386 (Co. Cork, Co. Kerry, Co. Limerick, Co. Tipperary and Co. Waterford)

LIMISTÉAR FAOI CHAOMHNÚ SPEISIALTA
SPECIAL AREA OF CONSERVATION

© Rannán Náisiúnta Mapála de Thailte Éireann. Gach ceart ar cosaint. Uimhir Ceadúnais CYAL50351092.
© National Mapping Division of Tailte Éireann . All rights reserved. Licence number CYAL50351092.
Córas Comhordanáidí: Trasteilgean Mercator na hÉireann / Co-ordinate System: Irish Transverse Mercator.

LCS na Dubhabhann (Corcaigh/Port Láirge)
Blackwater River (Cork/Waterford) SAC

1:5000 O.S. TILE 6106a 339 of 386 Uimhir Bhileog Innéacs/ Index Sheet Number: 2

0 0.5km

Scála / Scale 1:7,500

SITE CODE
002170

Leagan / Version: 3.03

Arna chló an / Printed on: 24/10/2024

584000, 589000

585000, 589000

586000, 589000

MELLEFONTSTOWN

BALLAHEEN

584000, 588000

585000, 588000

586000, 588000

Rialachán 4(1)(b) / Regulation 4(1)(b)

Leathanach 340 de 386 (Co. Chorcaí, Co. Chiarraí, Co. Luimnigh, Co. Thiobraid Árann agus Co. Phort Láirge)
Page 340 of 386 (Co. Cork, Co. Kerry, Co. Limerick, Co. Tipperary and Co. Waterford)

LIMISTÉAR FAOI CHAOMHNÚ SPEISIALTA
SPECIAL AREA OF CONSERVATION

LCS na Dubhabhann (Corcaigh/Port Láirge)
Blackwater River (Cork/Waterford) SAC

1:5000 O.S. TILE 6106c 340 of 386 Uimhir Bhileog Innéacs/ Index Sheet Number: 2

SITE CODE
002170

© Rannán Náisiúnta Mapála de Thailte Éireann. Gach ceart ar cosaint. Uimhir Ceadúnais CYAL50351092.
© National Mapping Division of Tailte Éireann . All rights reserved. Licence number CYAL50351092.
Córas Comhordanáidí: Trasteilgean Mercator na hÉireann / Co-ordinate System: Irish Transverse Mercator.

0 0.5km

Scála / Scale 1:7,500

Leagan / Version: 3.03

Arna chló an / Printed on: 24/10/2024

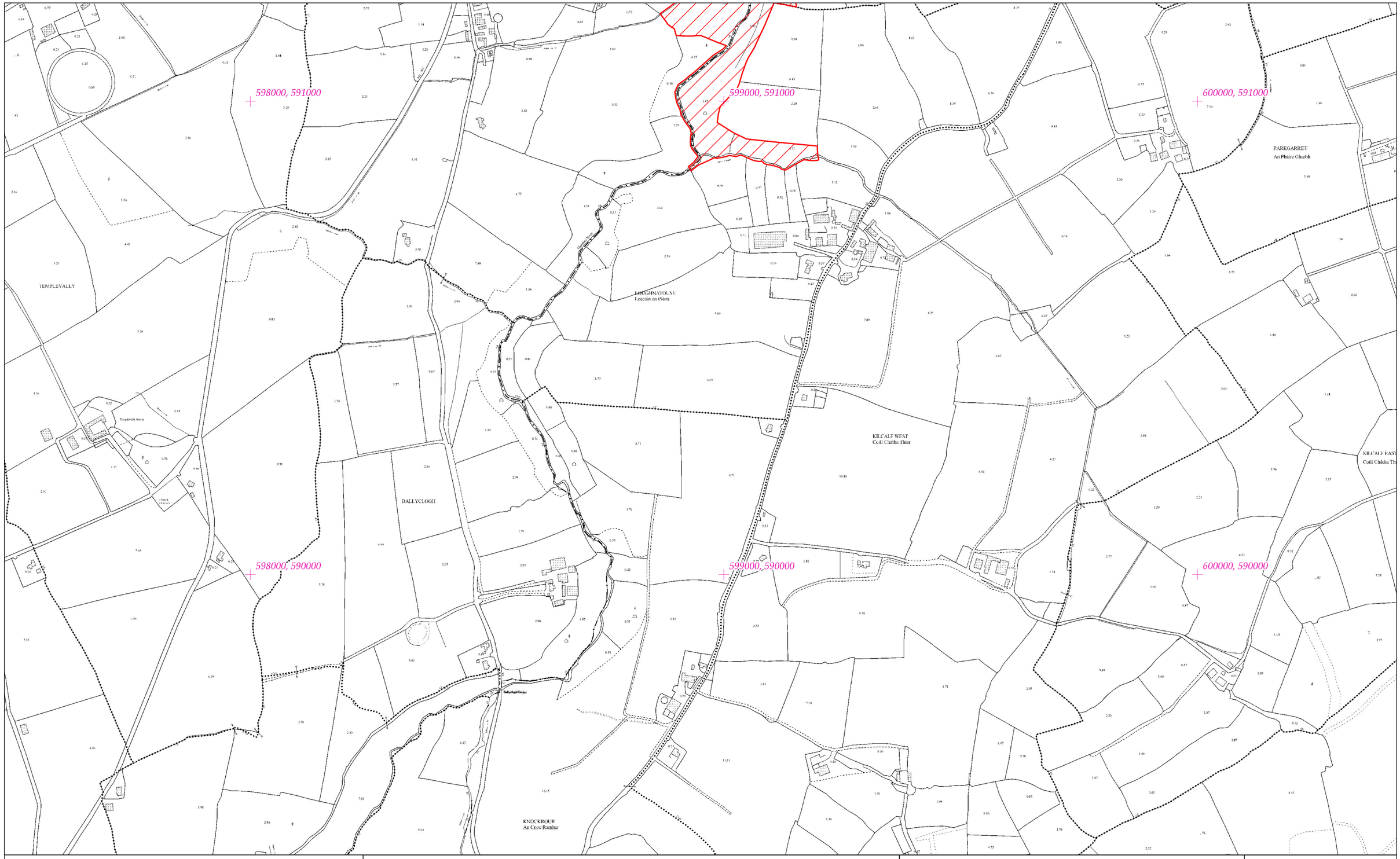

Rialachán 4(1)(b) / Regulation 4(1)(b)

Leathanach 341 de 386 (Co. Chorcaí, Co. Chiarraí, Co. Luimnigh, Co. Thiobraid Árann agus Co. Phort Láirge)
Page 341 of 386 (Co. Cork, Co. Kerry, Co. Limerick, Co. Tipperary and Co. Waterford)

LIMISTÉAR FAOI CHAOMHNÚ SPEISIALTA
SPECIAL AREA OF CONSERVATION

© Rannán Náisiúnta Mapála de Thailte Éireann. Gach ceart ar cosaint. Uimhir Ceadúnais CYAL50351092.
© National Mapping Division of Tailte Éireann . All rights reserved. Licence number CYAL50351092.
Córas Comhordanáidí: Trasteilgean Mercator na hÉireann / Co-ordinate System: Irish Transverse Mercator.

LCS na Dubhabhann (Corcaigh/Port Láirge)
Blackwater River (Cork/Waterford) SAC

1:5000 O.S. TILE 6109b 341 of 386 Uimhir Bhileog Innéacs/ Index Sheet Number: 3

0 0.5km

Scála / Scale 1:7,500

SITE CODE
002170

Leagan / Version: 3.03

Arna chló an / Printed on: 24/10/2024

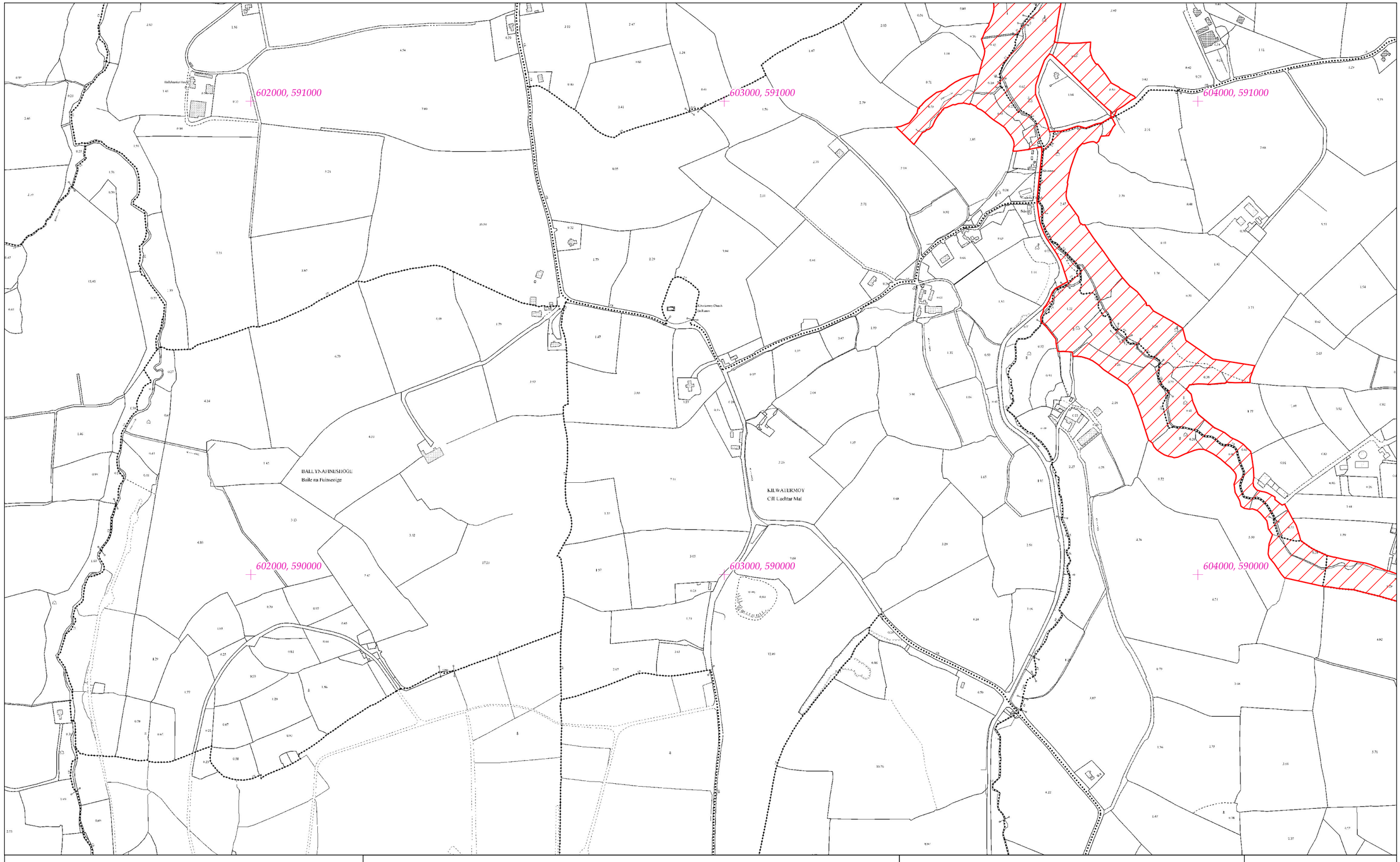

Rialachán 4(1)(b) / Regulation 4(1)(b)

Leathanach 342 de 386 (Co. Chorcaí, Co. Chiarraí, Co. Luimnigh, Co. Thiobraid Árann agus Co. Phort Láirge)
Page 342 of 386 (Co. Cork, Co. Kerry, Co. Limerick, Co. Tipperary and Co. Waterford)

LIMISTÉAR FAOI CHAOMHNÚ SPEISIALTA
SPECIAL AREA OF CONSERVATION

© Rannán Náisiúnta Mapála de Thailte Éireann. Gach ceart ar cosaint. Uimhir Ceadúnais CYAL50351092.
© National Mapping Division of Tailte Éireann . All rights reserved. Licence number CYAL50351092.
Córas Comhordanáidí: Trasteilgean Mercator na hÉireann / Co-ordinate System: Irish Transverse Mercator.

LCS na Dubhabhann (Corcaigh/Port Láirge)
Blackwater River (Cork/Waterford) SAC

1:5000 O.S. TILE 6110b 342 of 386 Uimhir Bhileog Innéacs/ Index Sheet Number: 3

0 0.5km

Scála / Scale 1:7,500

SITE CODE
002170

Leagan / Version: 3.03

Arna chló an / Printed on: 24/10/2024

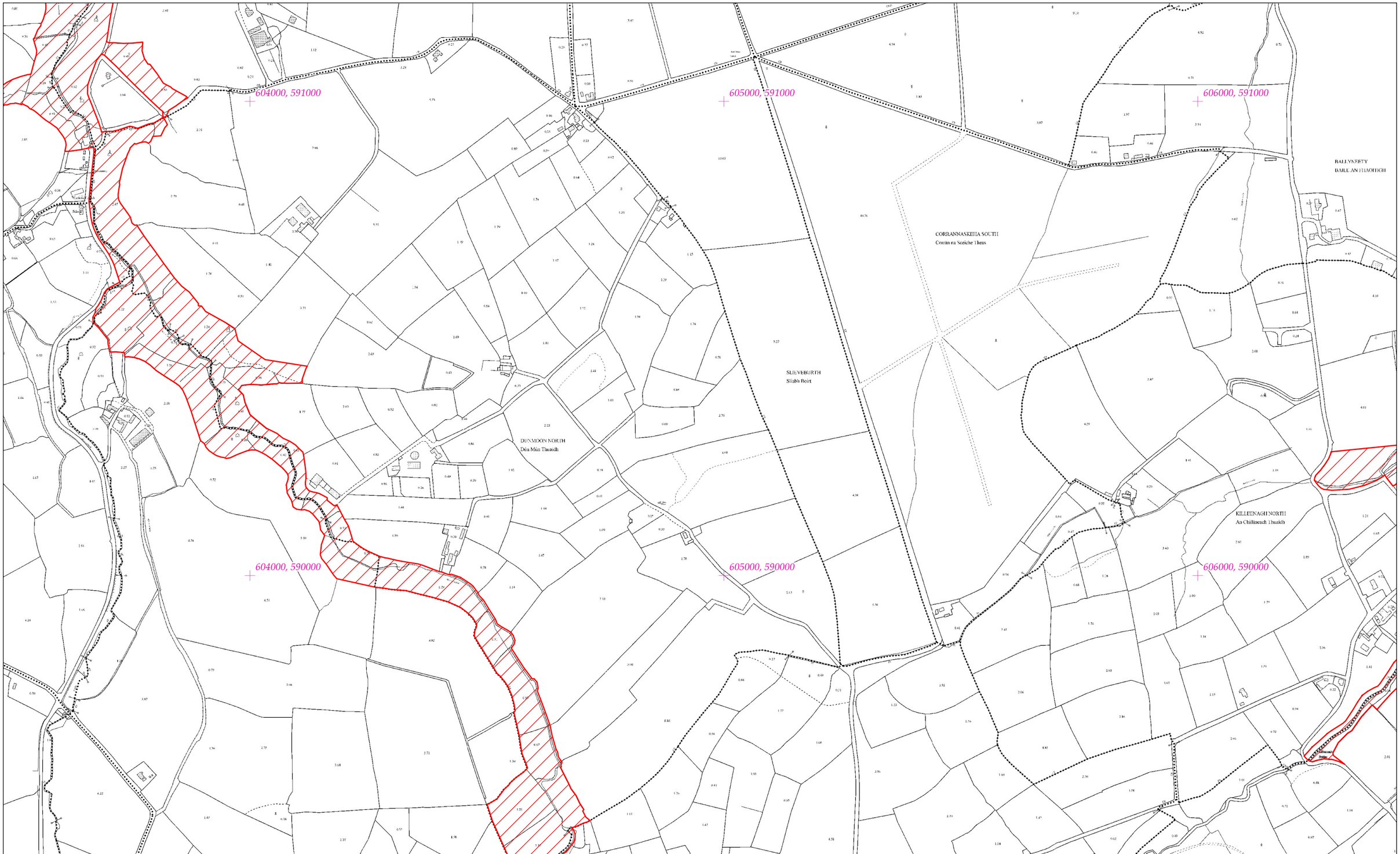

Rialachán 4(1)(b) / Regulation 4(1)(b)

Leathanach 343 de 386 (Co. Chorcaí, Co. Chiarraí, Co. Luimnigh, Co. Thiobraid Árann agus Co. Phort Láirge)
Page 343 of 386 (Co. Cork, Co. Kerry, Co. Limerick, Co. Tipperary and Co. Waterford)

LIMISTÉAR FAOI CHAOMHNÚ SPEISIALTA
SPECIAL AREA OF CONSERVATION

© Rannán Náisiúnta Mapála de Thailte Éireann. Gach ceart ar cosaint. Uimhir Ceadúnais CYAL50351092.
© National Mapping Division of Tailte Éireann . All rights reserved. Licence number CYAL50351092.
Córas Comhordanáidí: Trasteilgean Mercator na hÉireann / Co-ordinate System: Irish Transverse Mercator.

LCS na Dubhabhann (Corcaigh/Port Láirge) Blackwater River (Cork/Waterford) SAC

1:5000 O.S. TILE 6111a 343 of 386 Uimhir Bhileog Innéacs/ Index Sheet Number: 3

0 0.5km

Scála / Scale 1:7,500

SITE CODE 002170

Leagan / Version: 3.03

Arna chló an / Printed on: 24/10/2024

606000, 591000

607000, 591000

608000, 591000

606000, 590000

607000, 590000

608000, 590000

BALLYNEETY
BAILE AN FHAOITIGH

ANNASKEILA SOUTH
An Sceiche Theas

KILLEENAGH NORTH
An Chillineach Thuaidh

BAWNLAUR
An Bán Láir

KILMANICHOLAS
Cill Mhic Nioclás

GLENGOAGH
Gleann Géch

LISGLASS
An Lios Glas

Rialachán 4(1)(b) / Regulation 4(1)(b)

Leathanach 344 de 386 (Co. Chorcaí, Co. Chiarraí, Co. Luimnigh, Co. Thiobraid Árann agus Co. Phort Láirge)
Page 344 of 386 (Co. Cork, Co. Kerry, Co. Limerick, Co. Tipperary and Co. Waterford)

LIMISTÉAR FAOI CHAOMHNÚ SPEISIALTA
SPECIAL AREA OF CONSERVATION

© Rannán Náisiúnta Mapála de Thailte Éireann. Gach ceart ar cosaint. Uimhir Ceadúnais CYAL50351092.
© National Mapping Division of Tailte Éireann . All rights reserved. Licence number CYAL50351092.
Córas Comhordanáidí: Trasteilgean Mercator na hÉireann / Co-ordinate System: Irish Transverse Mercator.

LCS na Dubhabhann (Corcaigh/Port Láirge)
Blackwater River (Cork/Waterford) SAC

1:5000 O.S. TILE 6111b 344 of 386 Uimhir Bhileog Innéacs/ Index Sheet Number: 3

SITE CODE
002170

0 0.5km

Scála / Scale 1:7,500

Leagan / Version: 3.03

Arna chló an / Printed on: 24/10/2024

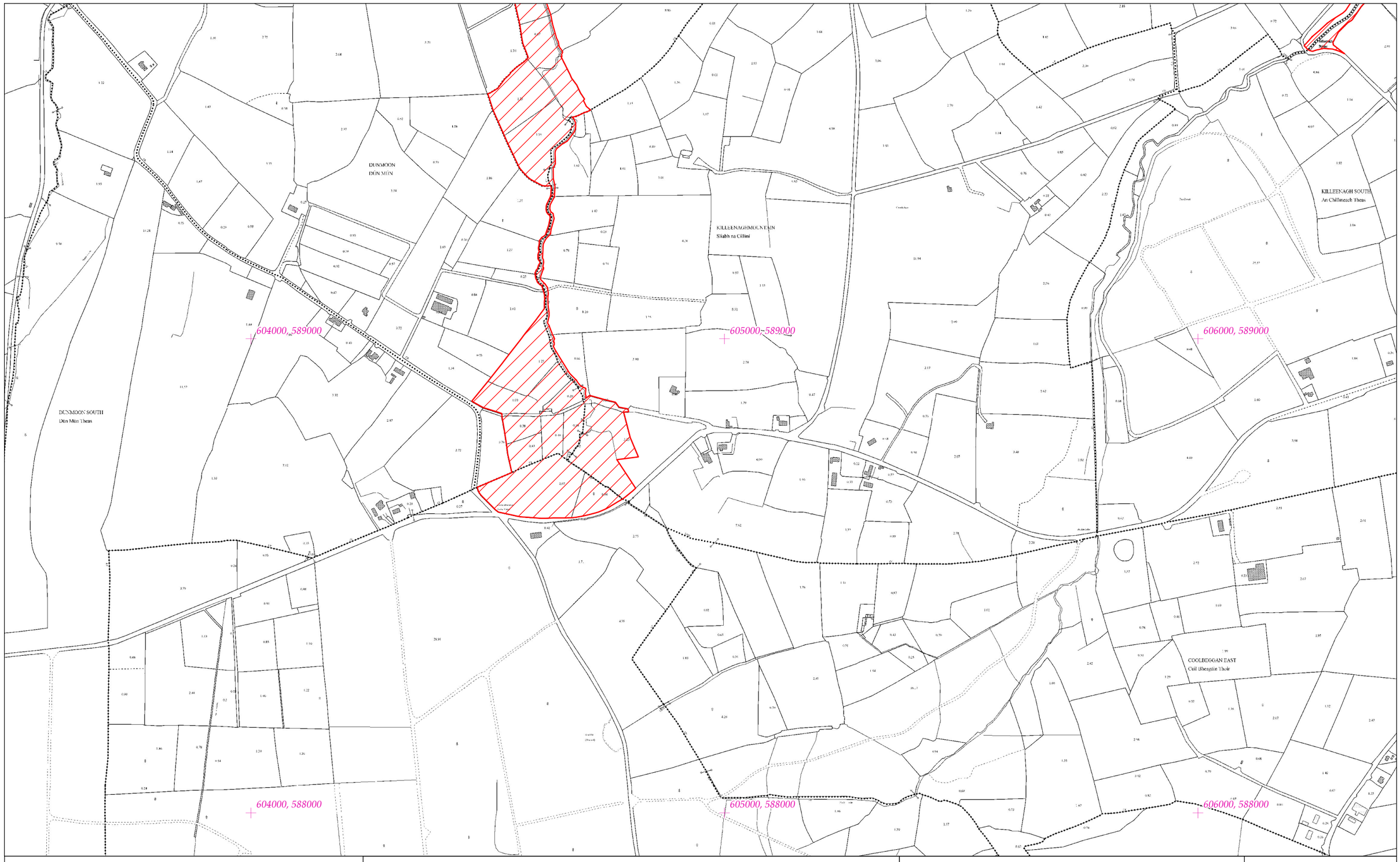

Rialachán 4(1)(b) / Regulation 4(1)(b)

Leathanach 345 de 386 (Co. Chorcaí, Co. Chiarraí, Co. Luimnigh, Co. Thiobraid Árann agus Co. Phort Láirge)
Page 345 of 386 (Co. Cork, Co. Kerry, Co. Limerick, Co. Tipperary and Co. Waterford)

LIMISTÉAR FAOI CHAOMHNÚ SPEISIALTA
SPECIAL AREA OF CONSERVATION

LCS na Dubhabhann (Corcaigh/Port Láirge)
Blackwater River (Cork/Waterford) SAC

1:5000 O.S. TILE 6111c 345 of 386 Uimhir Bhileog Innéacs/ Index Sheet Number: 3

SITE CODE
002170

© Rannán Náisiúnta Mapála de Thailte Éireann. Gach ceart ar cosaint. Uimhir Ceadúnais CYAL50351092.
© National Mapping Division of Tailte Éireann . All rights reserved. Licence number CYAL50351092.
Córas Comhordanáidí: Trasteilgean Mercator na hÉireann / Co-ordinate System: Irish Transverse Mercator.

0 0.5km

Scála / Scale 1:7,500

Leagan / Version: 3.03

Arna chló an / Printed on: 24/10/2024

608000, 591000

609000, 591000

610000, 591000

608000, 590000

609000, 590000

610000, 590000

KILMANICHOLAS
Cill Mhic Nicolais

DROMORE
An Droim Mór

Rialachán 4(1)(b) / Regulation 4(1)(b)

Leathanach 346 de 386 (Co. Chorcaí, Co. Chiarraí, Co. Luimnigh, Co. Thiobraid Árann agus Co. Phort Láirge)
Page 346 of 386 (Co. Cork, Co. Kerry, Co. Limerick, Co. Tipperary and Co. Waterford)

LIMISTÉAR FAOI CHAOMHNÚ SPEISIALTA
SPECIAL AREA OF CONSERVATION

© Rannán Náisiúnta Mapála de Thailte Éireann. Gach ceart ar cosaint. Uimhir Ceadúnais CYAL50351092.
© National Mapping Division of Tailte Éireann . All rights reserved. Licence number CYAL50351092.
Córas Comhordanáidí: Trasteilgean Mercator na hÉireann / Co-ordinate System: Irish Transverse Mercator.

LCS na Dubhabhann (Corcaigh/Port Láirge)
Blackwater River (Cork/Waterford) SAC

1:5000 O.S. TILE 6112a 346 of 386 Uimhir Bhileog Innéacs/ Index Sheet Number: 3

SITE CODE
002170

0 0.5km

Scála / Scale 1:7,500

Leagan / Version: 3.03

Arna chló an / Printed on: 24/10/2024

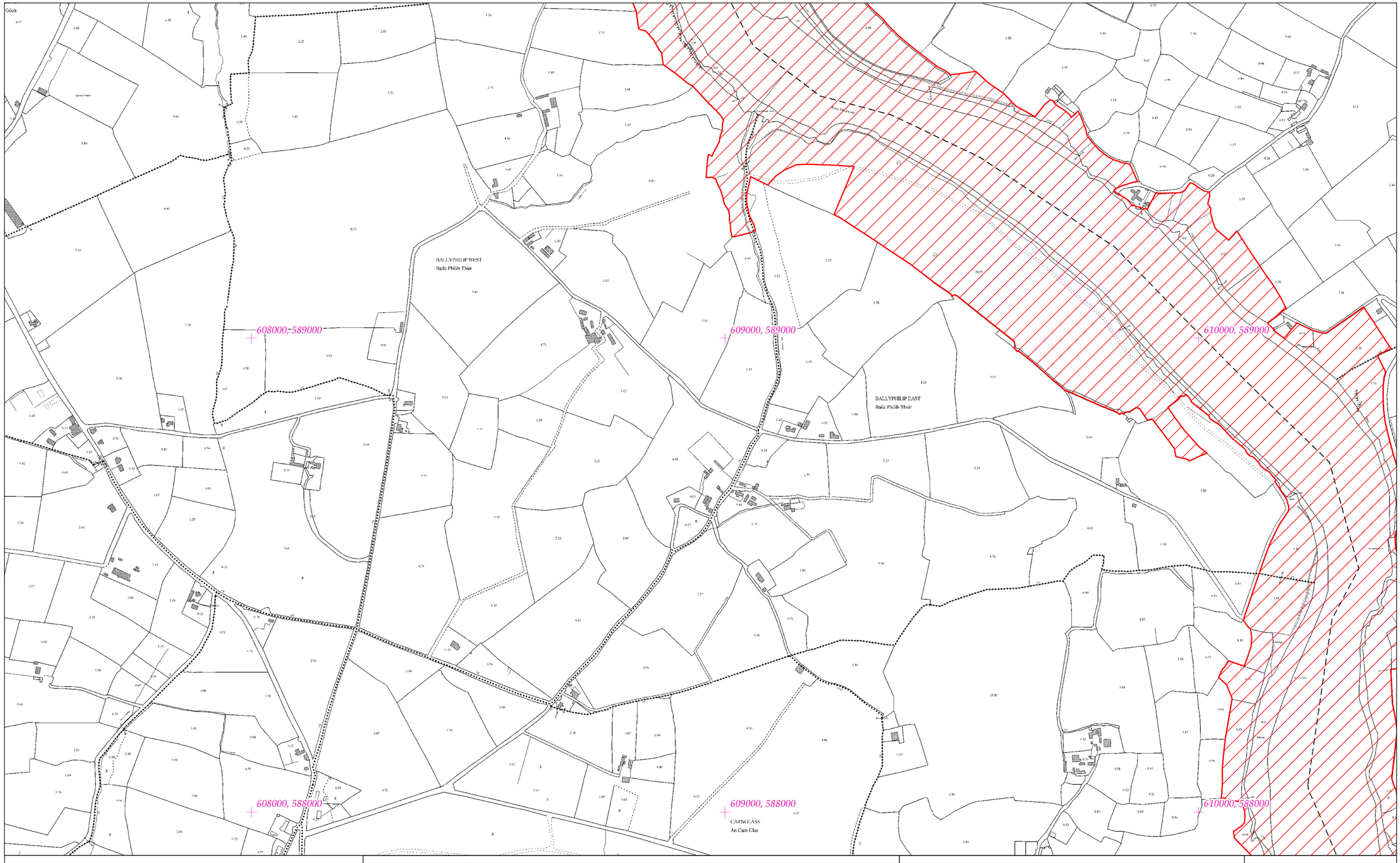

Rialachán 4(1)(b) / Regulation 4(1)(b)

Leathanach 347 de 386 (Co. Chorcaí, Co. Chiarraí, Co. Luimnigh, Co. Thiobraid Árann agus Co. Phort Láirge)
Page 347 of 386 (Co. Cork, Co. Kerry, Co. Limerick, Co. Tipperary and Co. Waterford)

LIMISTÉAR FAOI CHAOMHNÚ SPEISIALTA
SPECIAL AREA OF CONSERVATION

© Rannán Náisiúnta Mapála de Thailte Éireann. Gach ceart ar cosaint. Uimhir Ceadúnais CYAL50351092.
© National Mapping Division of Tailte Éireann . All rights reserved. Licence number CYAL50351092.
Córas Comhordanáidí: Trasteilgean Mercator na hÉireann / Co-ordinate System: Irish Transverse Mercator.

LCS na Dubhabhann (Corcaigh/Port Láirge)
Blackwater River (Cork/Waterford) SAC

1:5000 O.S. TILE 6112c 347 of 386 Uimhir Bhileog Innéacs/ Index Sheet Number: 3

0 0.5km

Scála / Scale 1:7,500

SITE CODE
002170

Leagan / Version: 3.03

Arna chló an / Printed on: 24/10/2024

610000, 589000

611000, 589000

612000, 589000

610000, 588000

611000, 588000

612000, 588000

GLENASSY or COONEEN
Gleann an Easa nó An Cuainín

SHANAKILL (ED Dromore)
An tSeanchill [TRC:An Droim Mór]

Rialachán 4(1)(b) / Regulation 4(1)(b)

Leathanach 348 de 386 (Co. Chorcaí, Co. Chiarraí, Co. Luimnigh, Co. Thiobraid Árann agus Co. Phort Láirge)
Page 348 of 386 (Co. Cork, Co. Kerry, Co. Limerick, Co. Tipperary and Co. Waterford)

LIMISTÉAR FAOI CHAOMHNÚ SPEISIALTA
SPECIAL AREA OF CONSERVATION

© Rannán Náisiúnta Mapála de Thailte Éireann. Gach ceart ar cosaint. Uimhir Ceadúnais CYAL50351092.
© National Mapping Division of Tailte Éireann . All rights reserved. Licence number CYAL50351092.
Córas Comhordanáidí: Trasteilgean Mercator na hÉireann / Co-ordinate System: Irish Transverse Mercator.

LCS na Dubhabhann (Corcaigh/Port Láirge)
Blackwater River (Cork/Waterford) SAC

1:5000 O.S. TILE 6112d 348 of 386 Uimhir Bhileog Innéacs/ Index Sheet Number: 3

0 0.5km

Scála / Scale 1:7,500

SITE CODE
002170

Leagan / Version: 3.03

Arna chló an / Printed on: 24/10/2024

514000, 588000

515000, 588000

516000, 588000

GORTNAGANE

SHRONE MORE

AWNASKIRTAUN

514000, 587000

515000, 587000

516000, 587000

Rialachán 4(1)(b) / Regulation 4(1)(b)

Leathanach 349 de 386 (Co. Chorcaí, Co. Chiarraí, Co. Luimnigh, Co. Thiobraid Árann agus Co. Phort Láirge)
Page 349 of 386 (Co. Cork, Co. Kerry, Co. Limerick, Co. Tipperary and Co. Waterford)

LIMISTÉAR FAOI CHAOMHNÚ SPEISIALTA
SPECIAL AREA OF CONSERVATION

© Rannán Náisiúnta Mapála de Thailte Éireann. Gach ceart ar cosaint. Uimhir Ceadúnais CYAL50351092.
© National Mapping Division of Tailte Éireann . All rights reserved. Licence number CYAL50351092.
Córas Comhordanáidí: Trasteilgean Mercator na hÉireann / Co-ordinate System: Irish Transverse Mercator.

LCS na Dubhabhann (Corcaigh/Port Láirge)
Blackwater River (Cork/Waterford) SAC

1:5000 O.S. TILE 6134b 349 of 386 Uimhir Bhileog Innéacs/ Index Sheet Number: 1

0 0.5km

Scála / Scale 1:7,500

SITE CODE
002170

Leagan / Version: 3.03

Arna chló an / Printed on: 24/10/2024

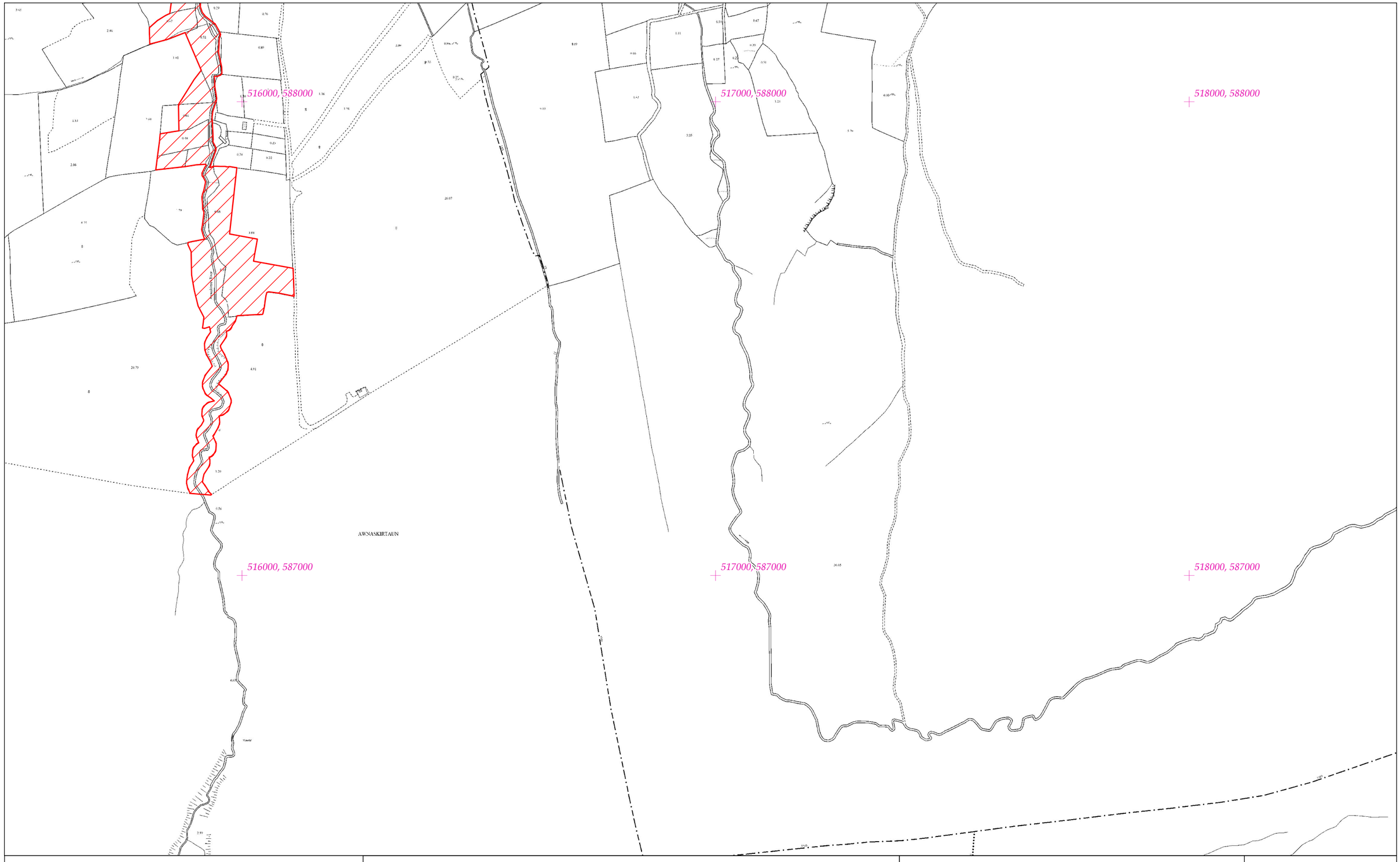

Rialachán 4(1)(b) / Regulation 4(1)(b)

Leathanach 350 de 386 (Co. Chorcaí, Co. Chiarraí, Co. Luimnigh, Co. Thiobraid Árann agus Co. Phort Láirge)
Page 350 of 386 (Co. Cork, Co. Kerry, Co. Limerick, Co. Tipperary and Co. Waterford)

LIMISTÉAR FAOI CHAOMHNÚ SPEISIALTA
SPECIAL AREA OF CONSERVATION

© Rannán Náisiúnta Mapála de Thailte Éireann. Gach ceart ar cosaint. Uimhir Ceadúnais CYAL50351092.
© National Mapping Division of Tailte Éireann . All rights reserved. Licence number CYAL50351092.
Córas Comhordanáidí: Trasteilgean Mercator na hÉireann / Co-ordinate System: Irish Transverse Mercator.

LCS na Dubhabhann (Corcaigh/Port Láirge)
Blackwater River (Cork/Waterford) SAC

1:5000 O.S. TILE 6135a 350 of 386 Uimhir Bhileog Innéacs/ Index Sheet Number: 1

0 0.5km

Scála / Scale 1:7,500

SITE CODE
002170

Leagan / Version: 3.03

Arna chló an / Printed on: 24/10/2024

570000, 588000

571000, 588000

572000, 588000

570000, 587000

571000, 587000

572000, 587000

GRAIGUE EAST

LACKENDARRAGH SOUTH

Rialachán 4(1)(b) / Regulation 4(1)(b)

Leathanach 351 de 386 (Co. Chorcaí, Co. Chiarraí, Co. Luimnigh, Co. Thiobraid Árann agus Co. Phort Láirge)
Page 351 of 386 (Co. Cork, Co. Kerry, Co. Limerick, Co. Tipperary and Co. Waterford)

LIMISTÉAR FAOI CHAOMHNÚ SPEISIALTA
SPECIAL AREA OF CONSERVATION

© Rannán Náisiúnta Mapála de Thailte Éireann. Gach ceart ar cosaint. Uimhir Ceadúnais CYAL50351092.
© National Mapping Division of Tailte Éireann . All rights reserved. Licence number CYAL50351092.
Córas Comhordanáidí: Trasteilgean Mercator na hÉireann / Co-ordinate System: Irish Transverse Mercator.

LCS na Dubhabhann (Corcaigh/Port Láirge)
Blackwater River (Cork/Waterford) SAC

1:5000 O.S. TILE 6148b 351 of 386 Uimhir Bhileog Innéacs/ Index Sheet Number: 2

0 0.5km

Scála / Scale 1:7,500

SITE CODE
002170

Leagan / Version: 3.03

Arna chló an / Printed on: 24/10/2024

572000, 588000

573000, 588000

574000, 588000

LACKENDARRAGH SOUTH

KILLINTIN SOUTH

572000, 587000

573000, 587000

574000, 587000

Rialachán 4(1)(b) / Regulation 4(1)(b)

Leathanach 352 de 386 (Co. Chorcaí, Co. Chiarraí, Co. Luimnigh, Co. Thiobraid Árann agus Co. Phort Láirge)
Page 352 of 386 (Co. Cork, Co. Kerry, Co. Limerick, Co. Tipperary and Co. Waterford)

LIMISTÉAR FAOI CHAOMHNÚ SPEISIALTA
SPECIAL AREA OF CONSERVATION

© Rannán Náisiúnta Mapála de Thailte Éireann. Gach ceart ar cosaint. Uimhir Ceadúnais CYAL50351092.
© National Mapping Division of Tailte Éireann . All rights reserved. Licence number CYAL50351092.
Córas Comhordanáidí: Trasteilgean Mercator na hÉireann / Co-ordinate System: Irish Transverse Mercator.

LCS na Dubhabhann (Corcaigh/Port Láirge)
Blackwater River (Cork/Waterford) SAC

1:5000 O.S. TILE 6149a 352 of 386 Uimhir Bhileog Innéacs/ Index Sheet Number: 2

SITE CODE
002170

0 0.5km

Scála / Scale 1:7,500

Leagan / Version: 3.03

Arna chló an / Printed on: 24/10/2024

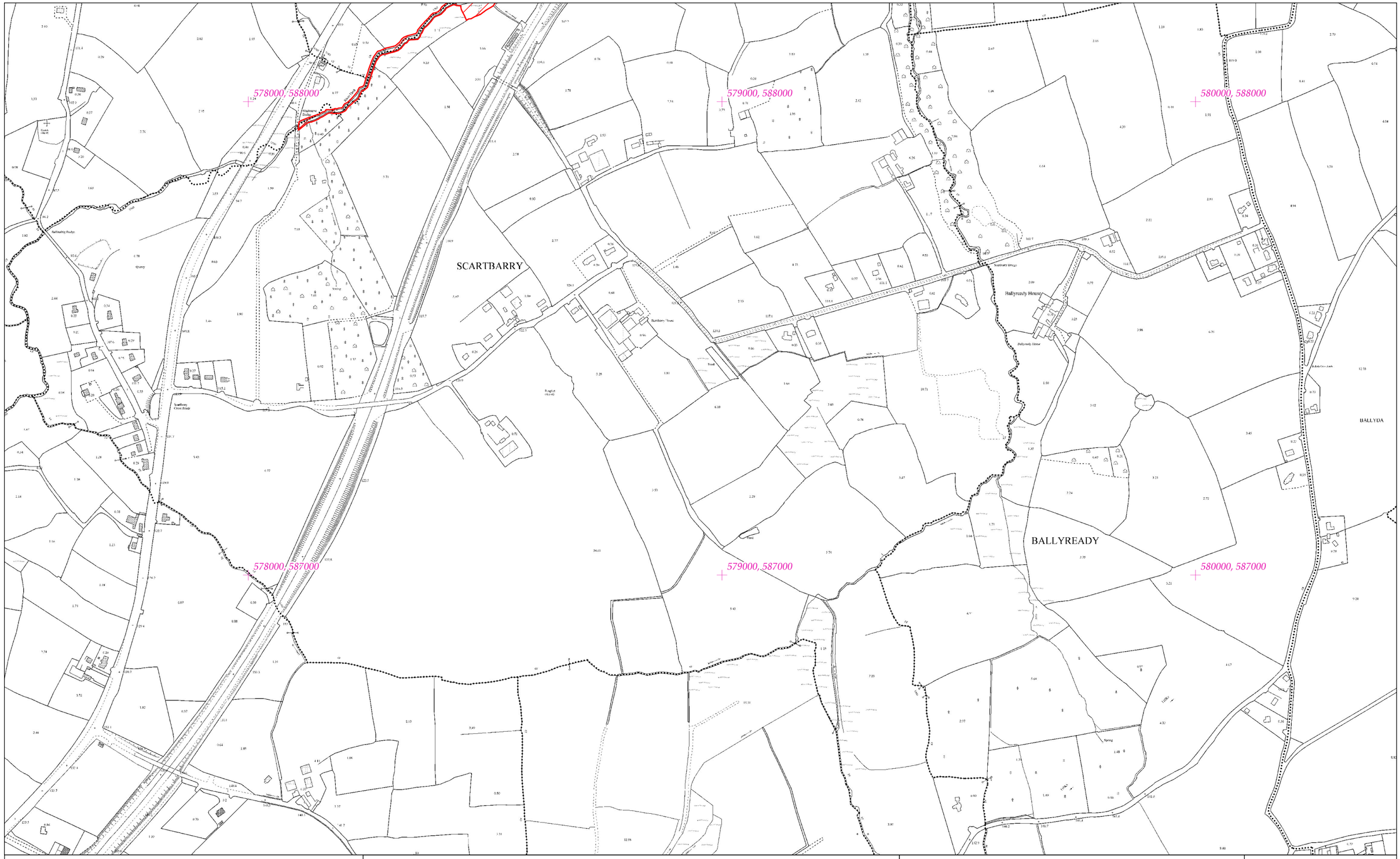

Rialachán 4(1)(b) / Regulation 4(1)(b)

Leathanach 353 de 386 (Co. Chorcaí, Co. Chiarraí, Co. Luimnigh, Co. Thiobraid Árann agus Co. Phort Láirge)
Page 353 of 386 (Co. Cork, Co. Kerry, Co. Limerick, Co. Tipperary and Co. Waterford)

LIMISTÉAR FAOI CHAOMHNÚ SPEISIALTA
SPECIAL AREA OF CONSERVATION

© Rannán Náisiúnta Mapála de Thailte Éireann. Gach ceart ar cosaint. Uimhir Ceadúnais CYAL50351092.
© National Mapping Division of Tailte Éireann . All rights reserved. Licence number CYAL50351092.
Córas Comhordanáidí: Trasteilgean Mercator na hÉireann / Co-ordinate System: Irish Transverse Mercator.

LCS na Dubhabhann (Corcaigh/Port Láirge)
Blackwater River (Cork/Waterford) SAC

1:5000 O.S. TILE 6150b 353 of 386 Uimhir Bhileog Innéacs/ Index Sheet Number: 2

0 0.5km

Scála / Scale 1:7,500

SITE CODE
002170

Leagan / Version: 3.03

Arna chló an / Printed on: 24/10/2024



Rialachán 4(1)(b) / Regulation 4(1)(b)

Leathanach 354 de 386 (Co. Chorcaí, Co. Chiarraí, Co. Luimnigh, Co. Thiobraid Árann agus Co. Phort Láirge)
Page 354 of 386 (Co. Cork, Co. Kerry, Co. Limerick, Co. Tipperary and Co. Waterford)

LIMISTÉAR FAOI CHAOMHNÚ SPEISIALTA
SPECIAL AREA OF CONSERVATION

© Rannán Náisiúnta Mapála de Thailte Éireann. Gach ceart ar cosaint. Uimhir Ceadúnais CYAL50351092.
© National Mapping Division of Tailte Éireann . All rights reserved. Licence number CYAL50351092.
Córas Comhordanáidí: Trasteilgean Mercator na hÉireann / Co-ordinate System: Irish Transverse Mercator.

LCS na Dubhabhann (Corcaigh/Port Láirge) Blackwater River (Cork/Waterford) SAC

1:5000 O.S. TILE 6151a 354 of 386 Uimhir Bhileog Innéacs/ Index Sheet Number: 2

0 0.5km

Scála / Scale 1:7,500

SITE CODE 002170

Leagan / Version: 3.03

Arna chló an / Printed on: 24/10/2024

582000, 588000

583000, 588000

584000, 588000

582000, 587000

583000, 587000

584000, 587000

GARRYANTAGGART

BALLINWILLIN

CRONAVAN

BALLINDRE

School

Rialachán 4(1)(b) / Regulation 4(1)(b)

Leathanach 355 de 386 (Co. Chorcaí, Co. Chiarraí, Co. Luimnigh, Co. Thiobraid Árann agus Co. Phort Láirge)

Page 355 of 386 (Co. Cork, Co. Kerry, Co. Limerick, Co. Tipperary and Co. Waterford)

LIMISTÉAR FAOI CHAOMHNÚ SPEISIALTA
SPECIAL AREA OF CONSERVATION

© Rannán Náisiúnta Mapála de Thailte Éireann. Gach ceart ar cosaint. Uimhir Ceadúnais CYAL50351092.
© National Mapping Division of Tailte Éireann . All rights reserved. Licence number CYAL50351092.
Córas Comhordanáidí: Trasteilgean Mercator na hÉireann / Co-ordinate System: Irish Transverse Mercator.

LCS na Dubhabhann (Corcaigh/Port Láirge) Blackwater River (Cork/Waterford) SAC

1:5000 O.S. TILE 6151b 355 of 386 Uimhir Bhileog Innéacs/ Index Sheet Number: 2

0 0.5km

Scála / Scale 1:7,500

SITE CODE 002170

Leagan / Version: 3.03

Arna chló an / Printed on: 24/10/2024

582000, 586000

583000, 586000

584000, 586000

582000, 585000

583000, 585000

584000, 585000

RATHANEAGUE

KILLAMURRIN

BALLYONEEN
(ED Kilcor)

COMMONS
(ED Kilcor)

Rialachán 4(1)(b) / Regulation 4(1)(b)

Leathanach 356 de 386 (Co. Chorcaí, Co. Chiarraí, Co. Luimnigh, Co. Thiobraid Árann agus Co. Phort Láirge)
Page 356 of 386 (Co. Cork, Co. Kerry, Co. Limerick, Co. Tipperary and Co. Waterford)

LIMISTÉAR FAOI CHAOMHNÚ SPEISIALTA
SPECIAL AREA OF CONSERVATION

LCS na Dubhabhann (Corcaigh/Port Láirge)
Blackwater River (Cork/Waterford) SAC

1:5000 O.S. TILE 6151d 356 of 386 Uimhir Bhileog Innéacs/ Index Sheet Number: 2

SITE CODE
002170

© Rannán Náisiúnta Mapála de Thailte Éireann. Gach ceart ar cosaint. Uimhir Ceadúnais CYAL50351092.
© National Mapping Division of Tailte Éireann . All rights reserved. Licence number CYAL50351092.
Córas Comhordanáidí: Trasteilgean Mercator na hÉireann / Co-ordinate System: Irish Transverse Mercator.

0 0.5km

Scála / Scale 1:7,500

Leagan / Version: 3.03

Arna chló an / Printed on: 24/10/2024

608000, 588000

609000, 588000

610000, 588000

CARNGLASS
An Carn Glas

SCART
(ED Kilcockan)
An Scairt
(T. Cill Chocáin)

KILCOCKAN
Cill Chocáin

CROSSERY
An Crosaire

BALLYROE
An Baile Rua

608000, 587000

609000, 587000

610000, 587000

Rialachán 4(1)(b) / Regulation 4(1)(b)

Leathanach 357 de 386 (Co. Chorcaí, Co. Chiarraí, Co. Luimnigh, Co. Thiobraid Árann agus Co. Phort Láirge)
Page 357 of 386 (Co. Cork, Co. Kerry, Co. Limerick, Co. Tipperary and Co. Waterford)

LIMISTÉAR FAOI CHAOMHNÚ SPEISIALTA
SPECIAL AREA OF CONSERVATION

© Rannán Náisiúnta Mapála de Thailte Éireann. Gach ceart ar cosaint. Uimhir Ceadúnais CYAL50351092.
© National Mapping Division of Tailte Éireann . All rights reserved. Licence number CYAL50351092.
Córas Comhordanáidí: Trasteilgean Mercator na hÉireann / Co-ordinate System: Irish Transverse Mercator.

LCS na Dubhabhann (Corcaigh/Port Láirge)
Blackwater River (Cork/Waterford) SAC

1:5000 O.S. TILE 6158a 357 of 386 Uimhir Bhileog Innéacs/ Index Sheet Number: 3

0 0.5km

Scála / Scale 1:7,500

SITE CODE
002170

Leagan / Version: 3.03

Arna chló an / Printed on: 24/10/2024

610000, 588000

611000,-588000

612000, 588000

SCART
(ED Kilcockan)
An Scairt
(T. Cill Chocáin)

Tinnacon Beag

Tinnacon Beag

610000, 587000

611000, 587000

612000, 587000

COOLBAGH
Cúil Bheitheach

Rialachán 4(1)(b) / Regulation 4(1)(b)

Leathanach 358 de 386 (Co. Chorcaí, Co. Chiarraí, Co. Luimnigh, Co. Thiobraid Árann agus Co. Phort Láirge)
Page 358 of 386 (Co. Cork, Co. Kerry, Co. Limerick, Co. Tipperary and Co. Waterford)

LIMISTÉAR FAOI CHAOMHNÚ SPEISIALTA
SPECIAL AREA OF CONSERVATION

© Rannán Náisiúnta Mapála de Thailte Éireann. Gach ceart ar cosaint. Uimhir Ceadúnais CYAL50351092.
© National Mapping Division of Tailte Éireann . All rights reserved. Licence number CYAL50351092.
Córas Comhordanáidí: Trasteilgean Mercator na hÉireann / Co-ordinate System: Irish Transverse Mercator.

LCS na Dubhabhann (Corcaigh/Port Láirge) Blackwater River (Cork/Waterford) SAC

1:5000 O.S. TILE 6158b 358 of 386 Uimhir Bhileog Innéacs/ Index Sheet Number: 3

0 0.5km

Scála / Scale 1:7,500

SITE CODE 002170

Leagan / Version: 3.03

Arna chló an / Printed on: 24/10/2024

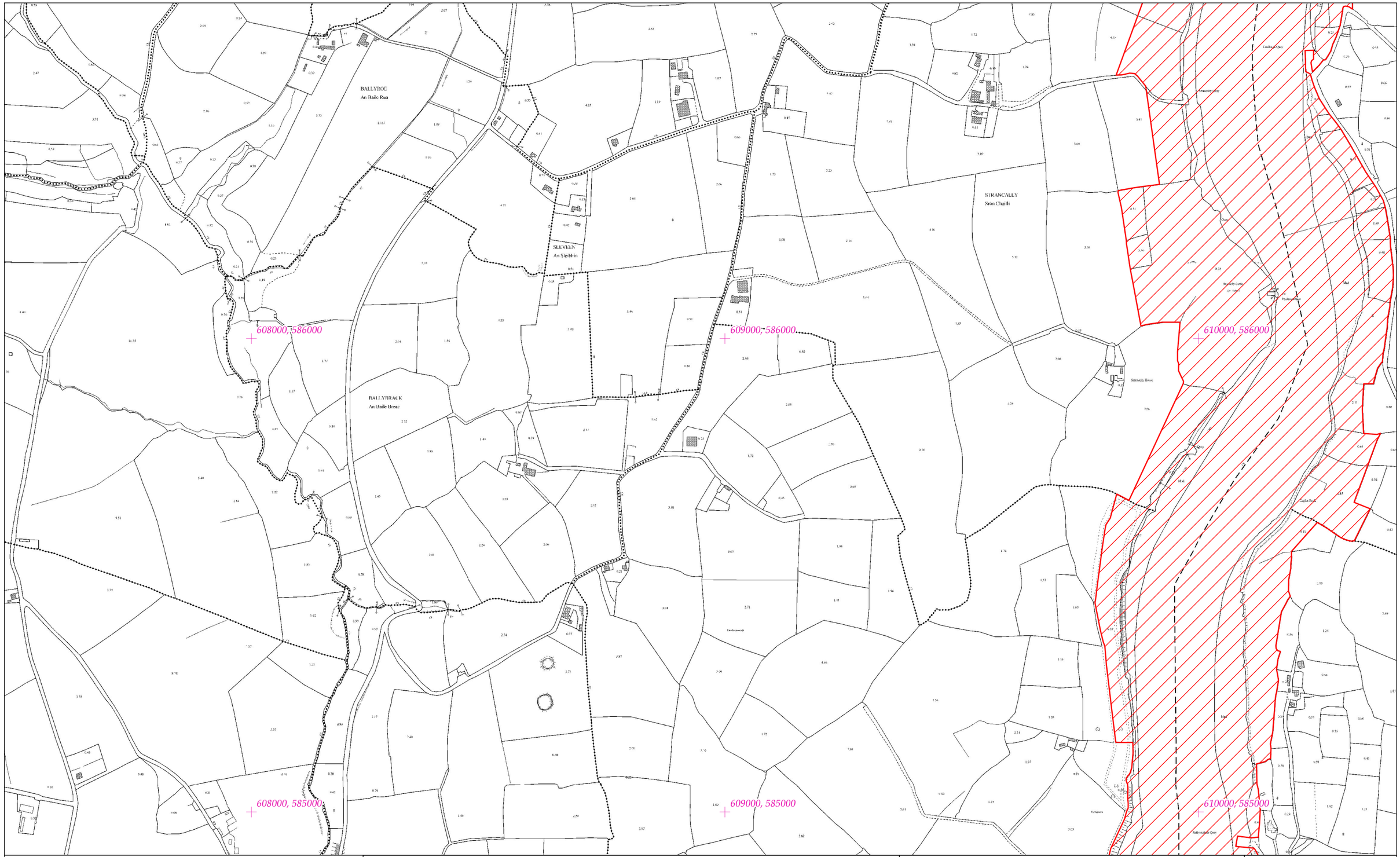

Rialachán 4(1)(b) / Regulation 4(1)(b)

Leathanach 359 de 386 (Co. Chorcaí, Co. Chiarraí, Co. Luimnigh, Co. Thiobraid Árann agus Co. Phort Láirge)
Page 359 of 386 (Co. Cork, Co. Kerry, Co. Limerick, Co. Tipperary and Co. Waterford)

LIMISTÉAR FAOI CHAOMHNÚ SPEISIALTA
SPECIAL AREA OF CONSERVATION

LCS na Dubhabhann (Corcaigh/Port Láirge)
Blackwater River (Cork/Waterford) SAC

1:5000 O.S. TILE 6158c 359 of 386 Uimhir Bhileog Innéacs/ Index Sheet Number: 3

SITE CODE
002170

© Rannán Náisiúnta Mapála de Thailte Éireann. Gach ceart ar cosaint. Uimhir Ceadúnais CYAL50351092.
© National Mapping Division of Tailte Éireann . All rights reserved. Licence number CYAL50351092.
Córas Comhordanáidí: Trasteilgean Mercator na hÉireann / Co-ordinate System: Irish Transverse Mercator.

0 0.5km

Scála / Scale 1:7,500

Leagan / Version: 3.03

Arna chló an / Printed on: 24/10/2024

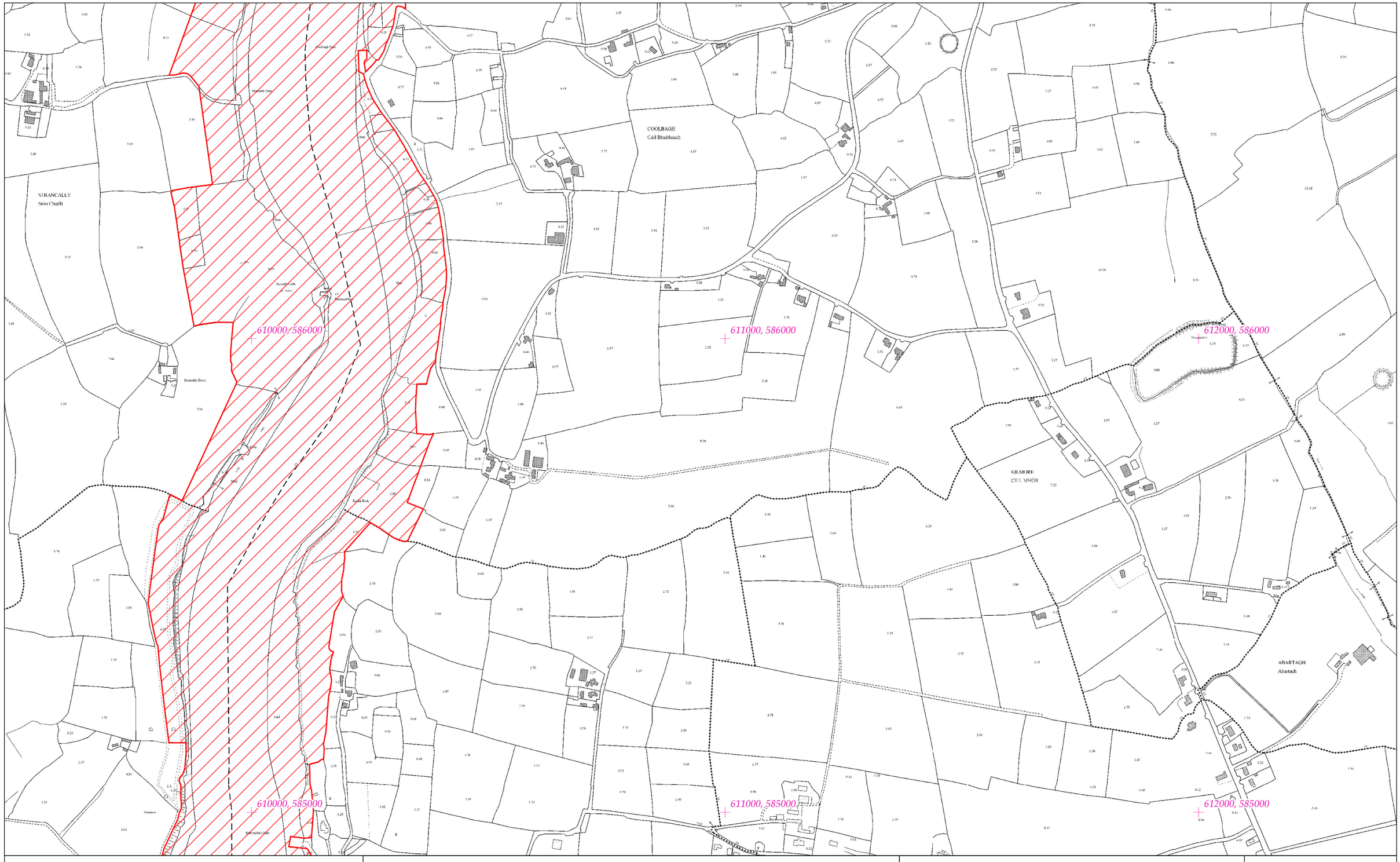

Rialachán 4(1)(b) / Regulation 4(1)(b)

Leathanach 360 de 386 (Co. Chorcaí, Co. Chiarraí, Co. Luimnigh, Co. Thiobraid Árann agus Co. Phort Láirge)
Page 360 of 386 (Co. Cork, Co. Kerry, Co. Limerick, Co. Tipperary and Co. Waterford)

LIMISTÉAR FAOI CHAOMHNÚ SPEISIALTA
SPECIAL AREA OF CONSERVATION

© Rannán Náisiúnta Mapála de Thailte Éireann. Gach ceart ar cosaint. Uimhir Ceadúnais CYAL50351092.
© National Mapping Division of Tailte Éireann . All rights reserved. Licence number CYAL50351092.
Córas Comhordanáidí: Trasteilgean Mercator na hÉireann / Co-ordinate System: Irish Transverse Mercator.

LCS na Dubhabhann (Corcaigh/Port Láirge)
Blackwater River (Cork/Waterford) SAC

1:5000 O.S. TILE 6158d 360 of 386 Uimhir Bhileog Innéacs/ Index Sheet Number: 3

0 0.5km

Scála / Scale 1:7,500

SITE CODE
002170

Leagan / Version: 3.03

Arna chló an / Printed on: 24/10/2024

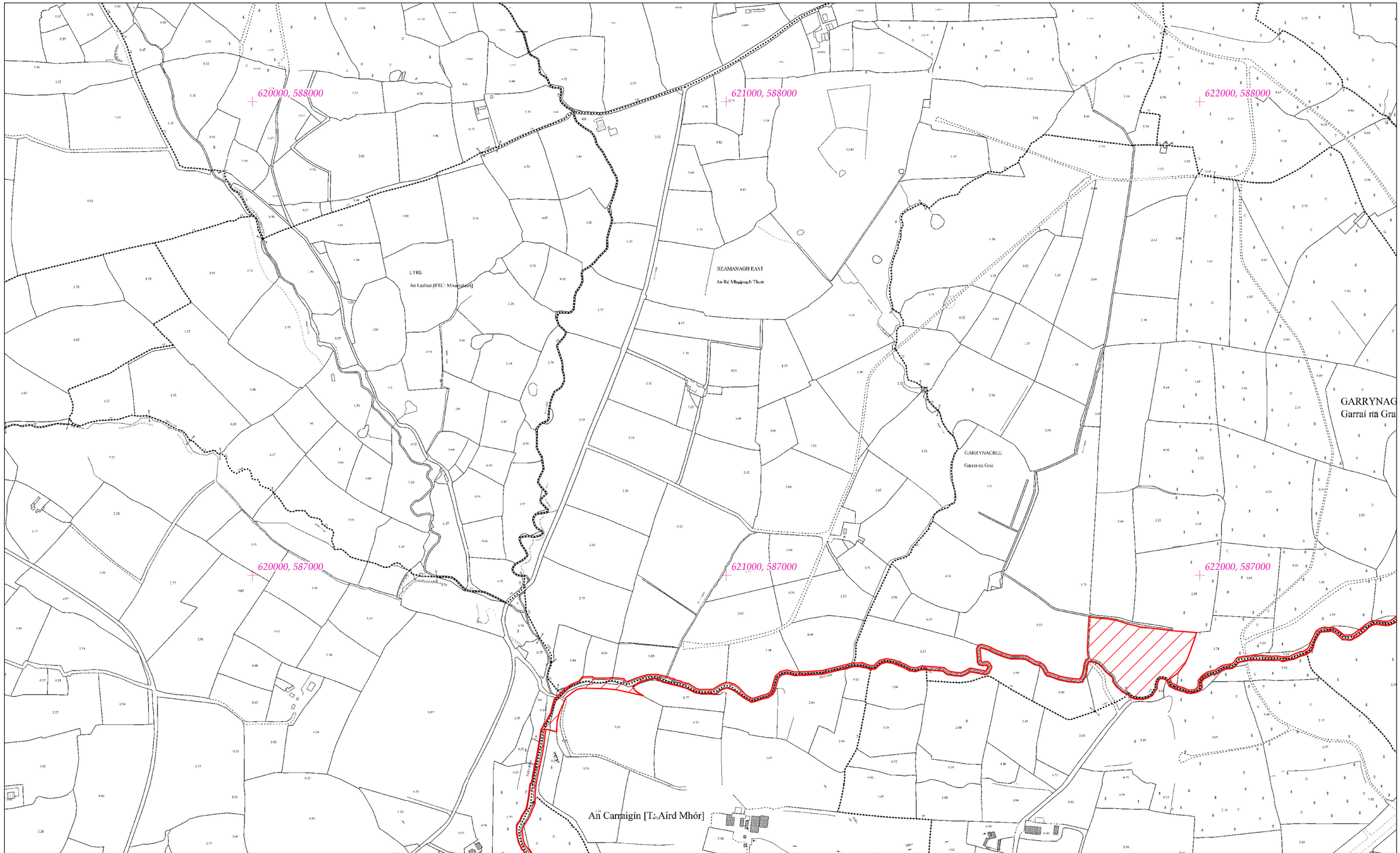

Rialachán 4(1)(b) / Regulation 4(1)(b)

Leathanach 361 de 386 (Co. Chorcaí, Co. Chiarraí, Co. Luimnigh, Co. Thiobraid Árann agus Co. Phort Láirge)
Page 361 of 386 (Co. Cork, Co. Kerry, Co. Limerick, Co. Tipperary and Co. Waterford)

LIMISTÉAR FAOI CHAOMHNÚ SPEISIALTA
SPECIAL AREA OF CONSERVATION

© Rannán Náisiúnta Mapála de Thailte Éireann. Gach ceart ar cosaint. Uimhir Ceadúnais CYAL50351092.
© National Mapping Division of Tailte Éireann . All rights reserved. Licence number CYAL50351092.
Córas Comhordanáidí: Trasteilgean Mercator na hÉireann / Co-ordinate System: Irish Transverse Mercator.

LCS na Dubhabhann (Corcaigh/Port Láirge)
Blackwater River (Cork/Waterford) SAC

1:5000 O.S. TILE 6161a 361 of 386 Uimhir Bhileog Innéacs/ Index Sheet Number: 3

0 0.5km

Scála / Scale 1:7,500

SITE CODE
002170

Leagan / Version: 3.03

Arna chló an / Printed on: 24/10/2024

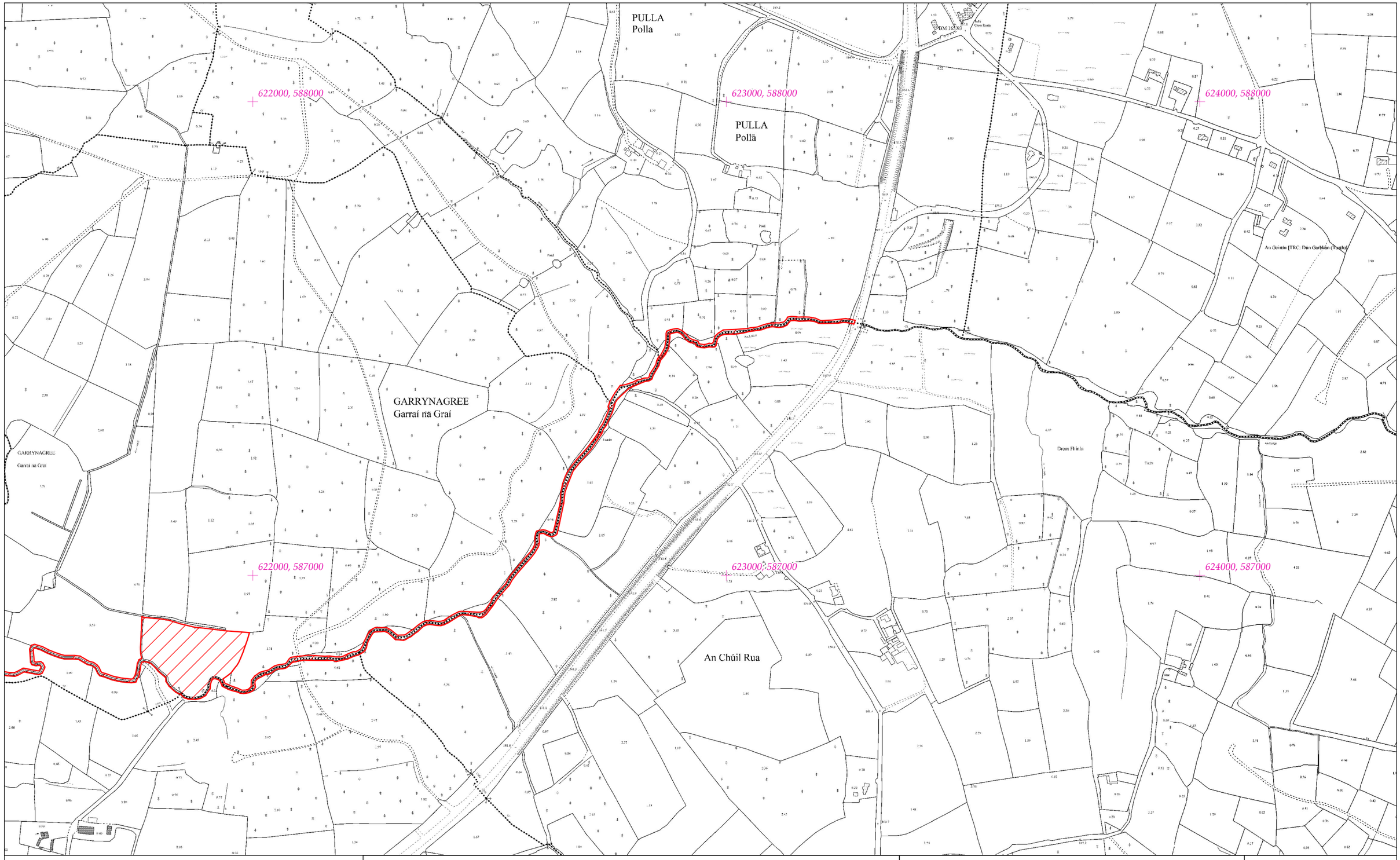

Rialachán 4(1)(b) / Regulation 4(1)(b)

Leathanach 362 de 386 (Co. Chorcaí, Co. Chiarraí, Co. Luimnigh, Co. Thiobraid Árann agus Co. Phort Láirge)
Page 362 of 386 (Co. Cork, Co. Kerry, Co. Limerick, Co. Tipperary and Co. Waterford)

LIMISTÉAR FAOI CHAOMHNÚ SPEISIALTA
SPECIAL AREA OF CONSERVATION

© Rannán Náisiúnta Mapála de Thailte Éireann. Gach ceart ar cosaint. Uimhir Ceadúnais CYAL50351092.
© National Mapping Division of Tailte Éireann . All rights reserved. Licence number CYAL50351092.
Córas Comhordanáidí: Trasteilgean Mercator na hÉireann / Co-ordinate System: Irish Transverse Mercator.

LCS na Dubhabhann (Corcaigh/Port Láirge)
Blackwater River (Cork/Waterford) SAC

1:5000 O.S. TILE 6161b 362 of 386 Uimhir Bhileog Innéacs/ Index Sheet Number: 3

0 0.5km

Scála / Scale 1:7,500

SITE CODE
002170

Leagan / Version: 3.03

Arna chló an / Printed on: 24/10/2024

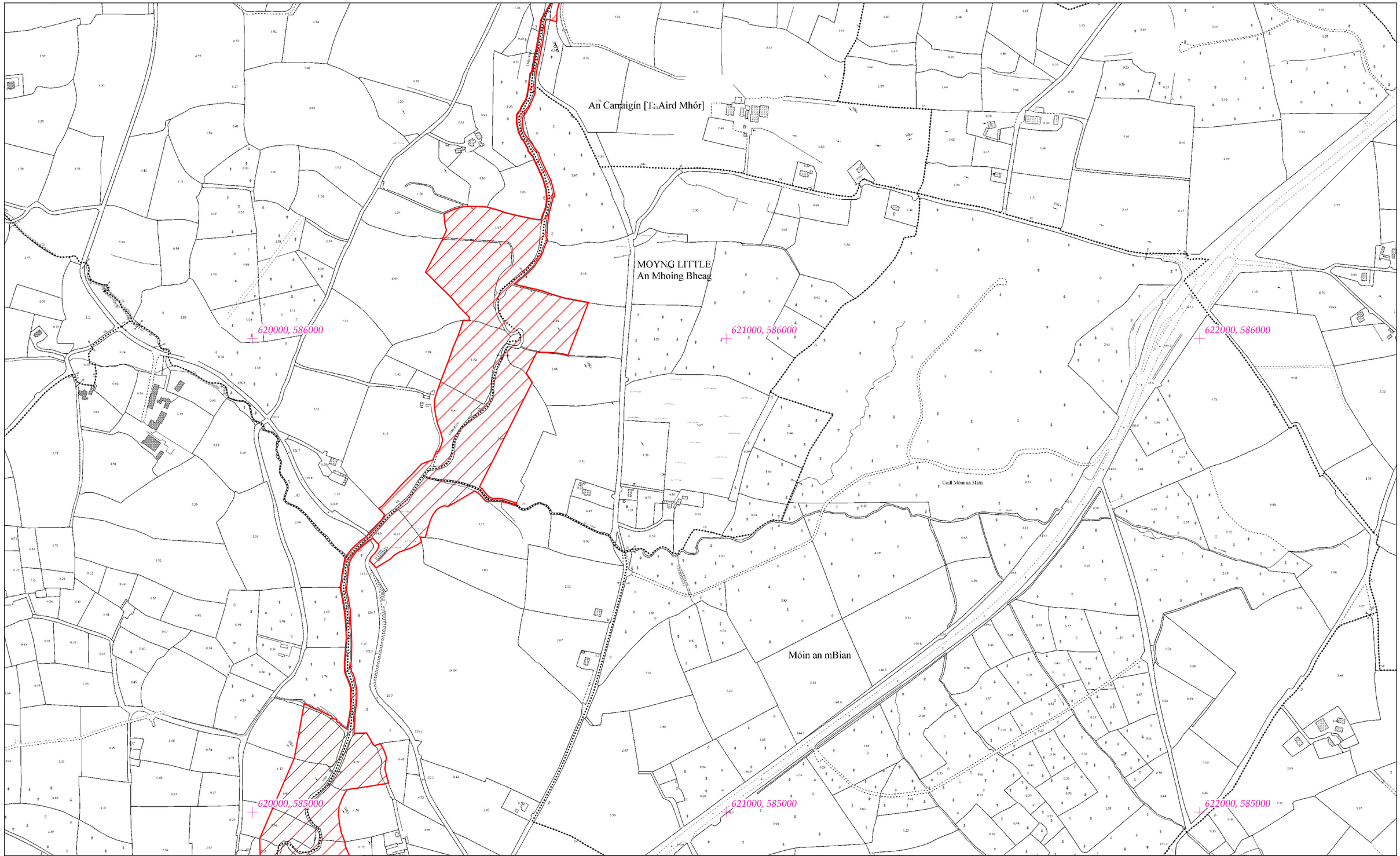

Rialachán 4(1)(b) / Regulation 4(1)(b)

Leathanach 363 de 386 (Co. Chorcaí, Co. Chiarraí, Co. Luimnigh, Co. Thiobraid Árann agus Co. Phort Láirge)
Page 363 of 386 (Co. Cork, Co. Kerry, Co. Limerick, Co. Tipperary and Co. Waterford)

LIMISTÉAR FAOI CHAOMHNÚ SPEISIALTA
SPECIAL AREA OF CONSERVATION

© Rannán Náisiúnta Mapála de Thailte Éireann. Gach ceart ar cosaint. Uimhir Ceadúnais CYAL50351092.
© National Mapping Division of Tailte Éireann . All rights reserved. Licence number CYAL50351092.
Córas Comhordanáidí: Trasteilgean Mercator na hÉireann / Co-ordinate System: Irish Transverse Mercator.

LCS na Dubhabhann (Corcaigh/Port Láirge) Blackwater River (Cork/Waterford) SAC

1:5000 O.S. TILE 6161c 363 of 386 Uimhir Bhileog Innéacs/ Index Sheet Number: 3

0 0.5km

Scála / Scale 1:7,500

SITE CODE 002170

Leagan / Version: 3.03

Arna chló an / Printed on: 24/10/2024

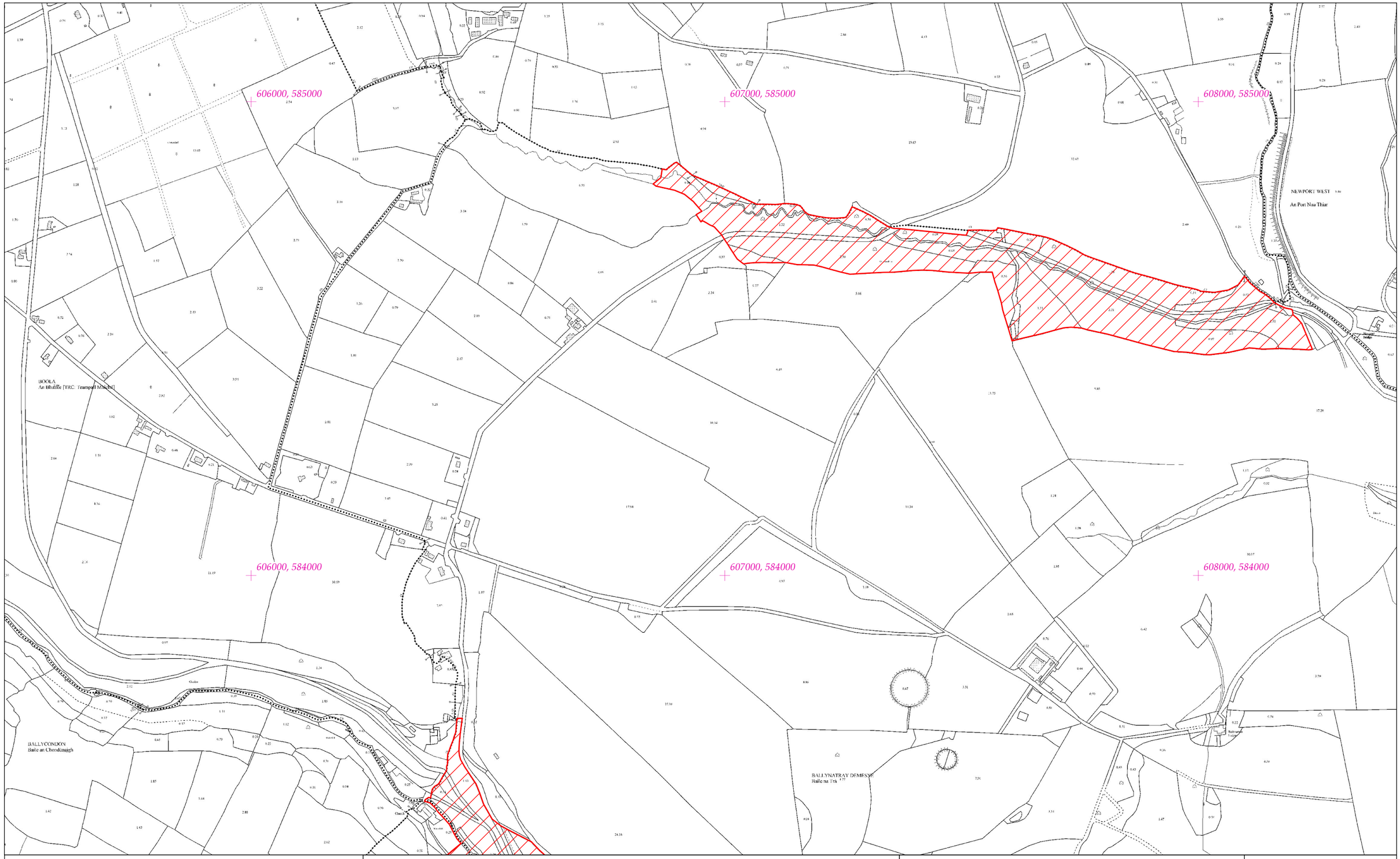

Rialachán 4(1)(b) / Regulation 4(1)(b)

Leathanach 364 de 386 (Co. Chorcaí, Co. Chiarraí, Co. Luimnigh, Co. Thiobraid Árann agus Co. Phort Láirge)
Page 364 of 386 (Co. Cork, Co. Kerry, Co. Limerick, Co. Tipperary and Co. Waterford)

LIMISTÉAR FAOI CHAOMHNÚ SPEISIALTA
SPECIAL AREA OF CONSERVATION

© Rannán Náisiúnta Mapála de Thailte Éireann. Gach ceart ar cosaint. Uimhir Ceadúnais CYAL50351092.
© National Mapping Division of Tailte Éireann . All rights reserved. Licence number CYAL50351092.
Córas Comhordanáidí: Trasteilgean Mercator na hÉireann / Co-ordinate System: Irish Transverse Mercator.

LCS na Dubhabhann (Corcaigh/Port Láirge)
Blackwater River (Cork/Waterford) SAC

1:5000 O.S. TILE 6204b 364 of 386 Uimhir Bhileog Innéacs/ Index Sheet Number: 3

0 0.5km

Scála / Scale 1:7,500

SITE CODE
002170

Leagan / Version: 3.03

Arna chló an / Printed on: 24/10/2024

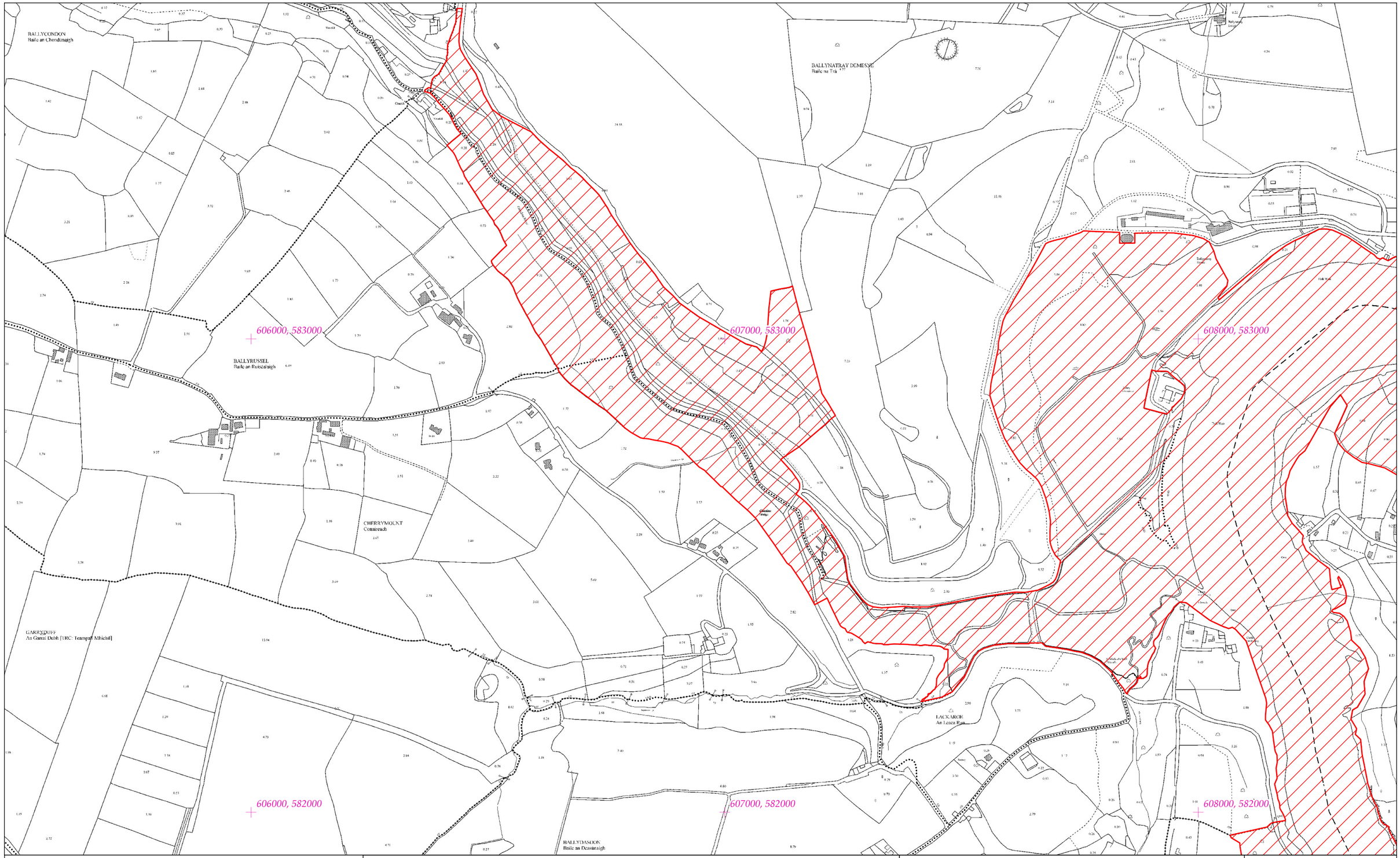

Rialachán 4(1)(b) / Regulation 4(1)(b)

Leathanach 365 de 386 (Co. Chorcaí, Co. Chiarraí, Co. Luimnigh, Co. Thiobraid Árann agus Co. Phort Láirge)
Page 365 of 386 (Co. Cork, Co. Kerry, Co. Limerick, Co. Tipperary and Co. Waterford)

LIMISTÉAR FAOI CHAOMHNÚ SPEISIALTA
SPECIAL AREA OF CONSERVATION

© Rannán Náisiúnta Mapála de Thailte Éireann. Gach ceart ar cosaint. Uimhir Ceadúnais CYAL50351092.
© National Mapping Division of Tailte Éireann . All rights reserved. Licence number CYAL50351092.
Córas Comhordanáidí: Trasteilgean Mercator na hÉireann / Co-ordinate System: Irish Transverse Mercator.

LCS na Dubhabhann (Corcaigh/Port Láirge)
Blackwater River (Cork/Waterford) SAC

1:5000 O.S. TILE 6204d 365 of 386 Uimhir Bhileog Innéacs/ Index Sheet Number: 3

0 0.5km

Scála / Scale 1:7,500

SITE CODE
002170

Leagan / Version: 3.03

Arna chló an / Printed on: 24/10/2024

608000, 585000

609000, 585000

610000, 585000

NEWPORT WEST

An Port Nua Thiar

NEWPORT EAST

An Port Nua Thoir

608000, 584000

609000, 584000

610000, 584000

Rialachán 4(1)(b) / Regulation 4(1)(b)

Leathanach 366 de 386 (Co. Chorcaí, Co. Chiarraí, Co. Luimnigh, Co. Thiobraid Árann agus Co. Phort Láirge)

Page 366 of 386 (Co. Cork, Co. Kerry, Co. Limerick, Co. Tipperary and Co. Waterford)

LIMISTÉAR FAOI CHAOMHNÚ SPEISIALTA
SPECIAL AREA OF CONSERVATION

LCS na Dubhabhann (Corcaigh/Port Láirge)
Blackwater River (Cork/Waterford) SAC

1:5000 O.S. TILE 6205a 366 of 386 Uimhir Bhileog Innéacs/ Index Sheet Number: 3

SITE CODE
002170

© Rannán Náisiúnta Mapála de Thailte Éireann. Gach ceart ar cosaint. Uimhir Ceadúnais CYAL50351092.
© National Mapping Division of Tailte Éireann . All rights reserved. Licence number CYAL50351092.
Córas Comhordanáidí: Trasteilgean Mercator na hÉireann / Co-ordinate System: Irish Transverse Mercator.

0 0.5km

Scála / Scale 1:7,500

Leagan / Version: 3.03

Arna chló an / Printed on: 24/10/2024

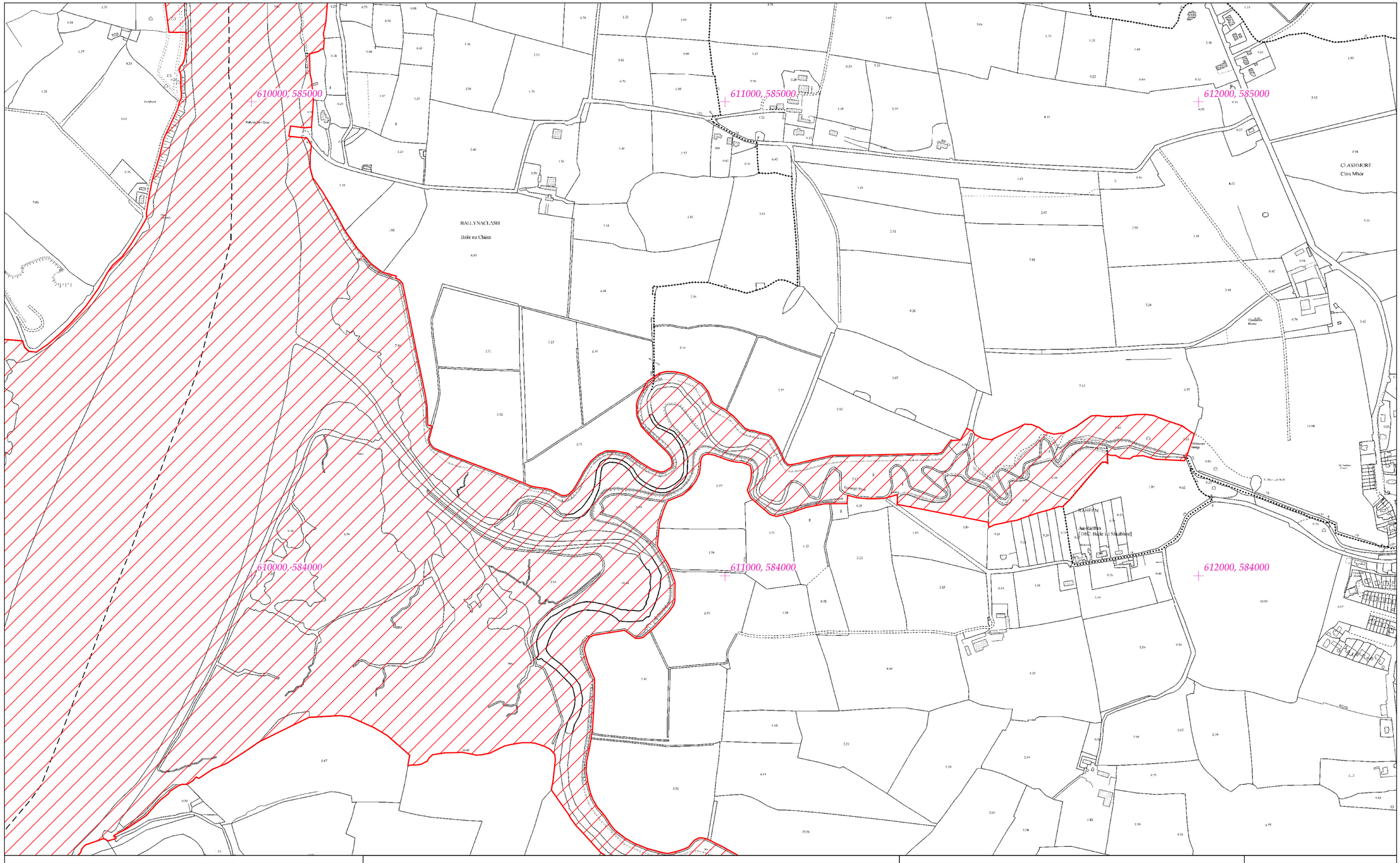

Rialachán 4(1)(b) / Regulation 4(1)(b)

Leathanach 367 de 386 (Co. Chorcaí, Co. Chiarraí, Co. Luimnigh, Co. Thiobraid Árann agus Co. Phort Láirge)
Page 367 of 386 (Co. Cork, Co. Kerry, Co. Limerick, Co. Tipperary and Co. Waterford)

LIMISTÉAR FAOI CHAOMHNÚ SPEISIALTA
SPECIAL AREA OF CONSERVATION

© Rannán Náisiúnta Mapála de Thailte Éireann. Gach ceart ar cosaint. Uimhir Ceadúnais CYAL50351092.
© National Mapping Division of Tailte Éireann . All rights reserved. Licence number CYAL50351092.
Córas Comhordanáidí: Trasteilgean Mercator na hÉireann / Co-ordinate System: Irish Transverse Mercator.

LCS na Dubhabhann (Corcaigh/Port Láirge) Blackwater River (Cork/Waterford) SAC

1:5000 O.S. TILE 6205b 367 of 386 Uimhir Bhileog Innéacs/ Index Sheet Number: 3

0 0.5km

Scála / Scale 1:7,500

SITE CODE 002170

Leagan / Version: 3.03

Arna chló an / Printed on: 24/10/2024

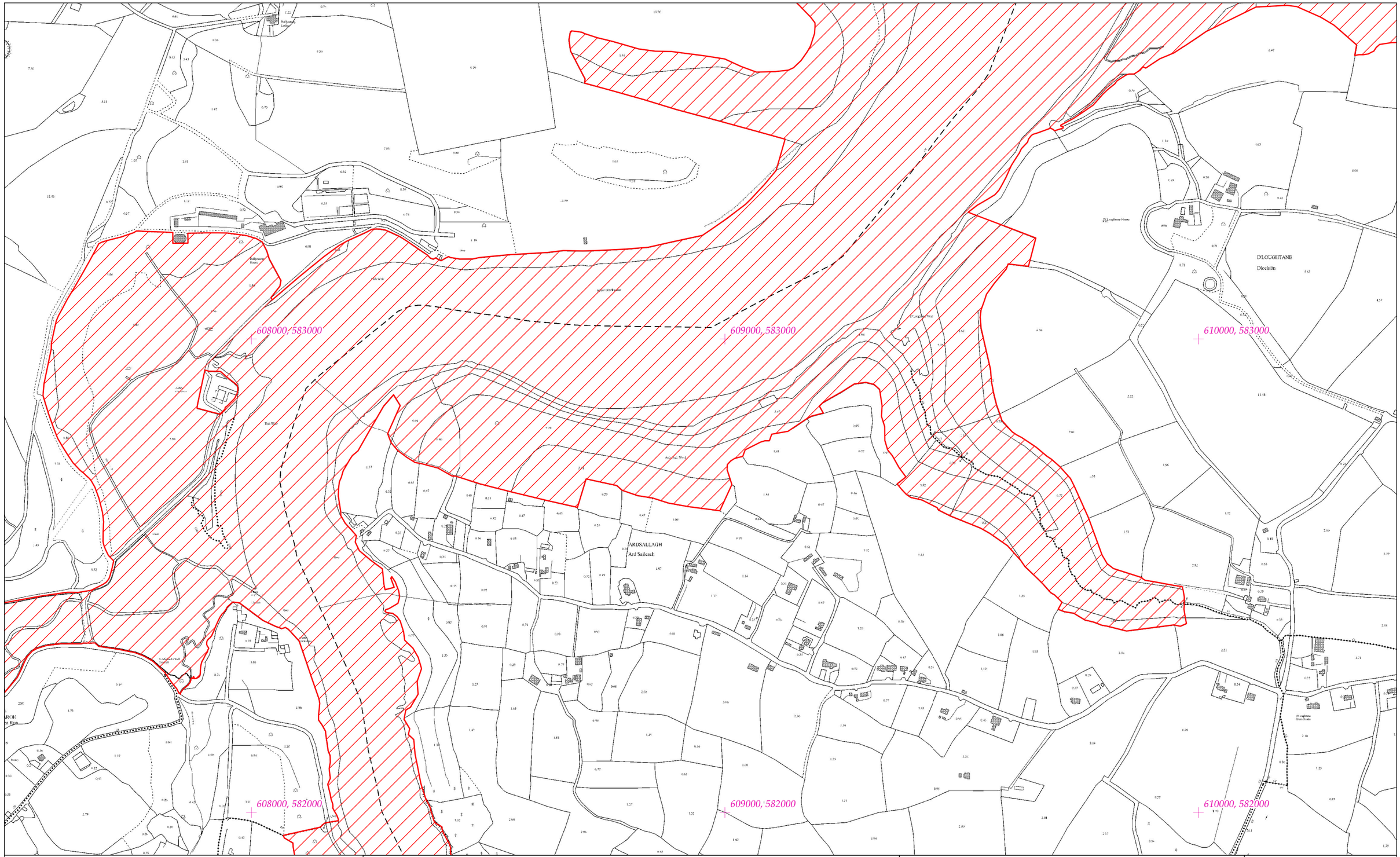

Rialachán 4(1)(b) / Regulation 4(1)(b)

Leathanach 368 de 386 (Co. Chorcaí, Co. Chiarraí, Co. Luimnigh, Co. Thiobraid Árann agus Co. Phort Láirge)
Page 368 of 386 (Co. Cork, Co. Kerry, Co. Limerick, Co. Tipperary and Co. Waterford)

LIMISTÉAR FAOI CHAOMHNÚ SPEISIALTA
SPECIAL AREA OF CONSERVATION

© Rannán Náisiúnta Mapála de Thailte Éireann. Gach ceart ar cosaint. Uimhir Ceadúnais CYAL50351092.
© National Mapping Division of Tailte Éireann . All rights reserved. Licence number CYAL50351092.
Córas Comhordanáidí: Trasteilgean Mercator na hÉireann / Co-ordinate System: Irish Transverse Mercator.

LCS na Dubhabhann (Corcaigh/Port Láirge) Blackwater River (Cork/Waterford) SAC

1:5000 O.S. TILE 6205c 368 of 386 Uimhir Bhileog Innéacs/ Index Sheet Number: 3

0 0.5km

Scála / Scale 1:7,500

SITE CODE 002170

Leagan / Version: 3.03

Arna chló an / Printed on: 24/10/2024

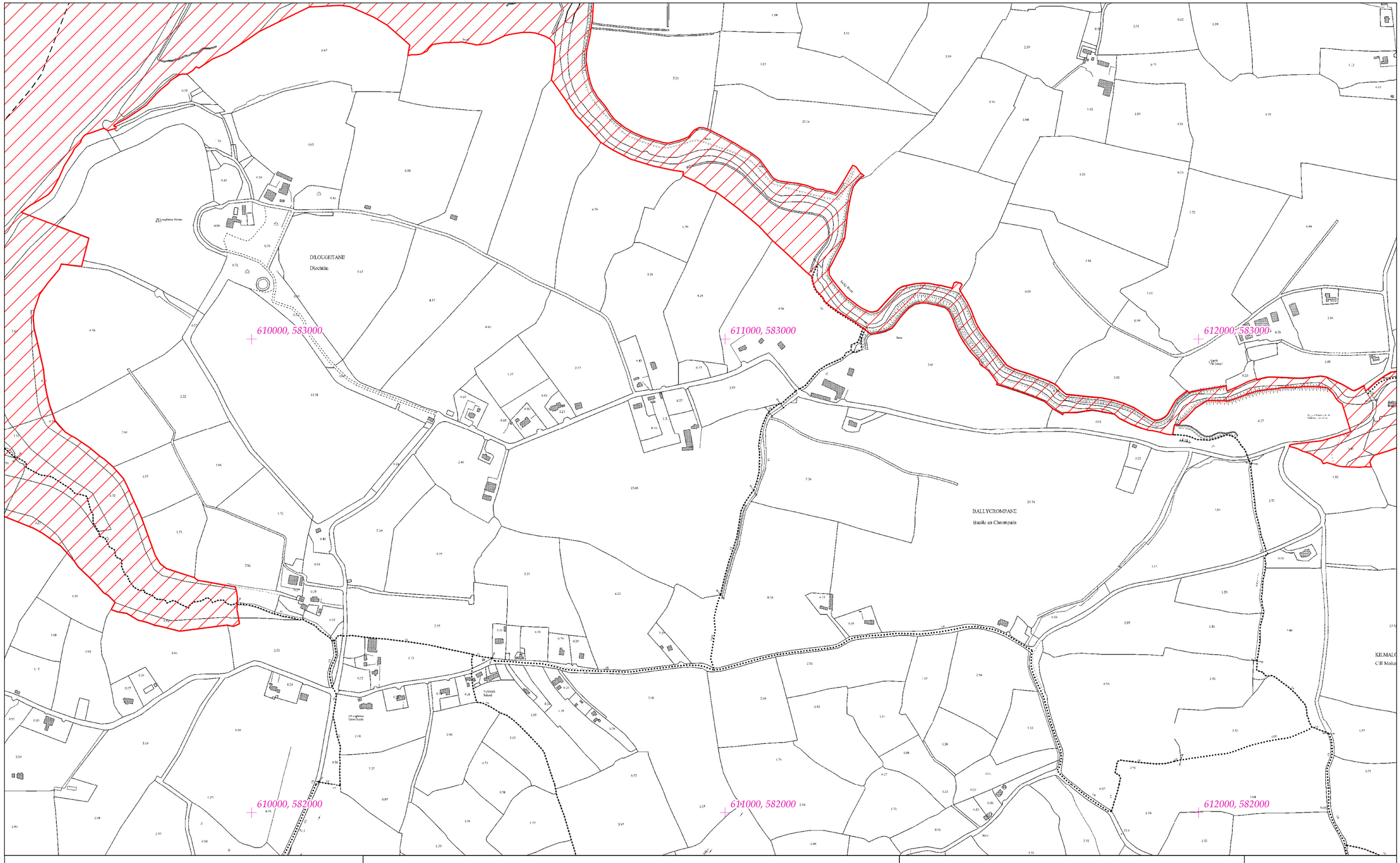

Rialachán 4(1)(b) / Regulation 4(1)(b)

Leathanach 369 de 386 (Co. Chorcaí, Co. Chiarraí, Co. Luimnigh, Co. Thiobraid Árann agus Co. Phort Láirge)
Page 369 of 386 (Co. Cork, Co. Kerry, Co. Limerick, Co. Tipperary and Co. Waterford)

LIMISTÉAR FAOI CHAOMHNÚ SPEISIALTA
SPECIAL AREA OF CONSERVATION

© Rannán Náisiúnta Mapála de Thailte Éireann. Gach ceart ar cosaint. Uimhir Ceadúnais CYAL50351092.
© National Mapping Division of Tailte Éireann . All rights reserved. Licence number CYAL50351092.
Córas Comhordanáidí: Trasteilgean Mercator na hÉireann / Co-ordinate System: Irish Transverse Mercator.

LCS na Dubhabhann (Corcaigh/Port Láirge) Blackwater River (Cork/Waterford) SAC

1:5000 O.S. TILE 6205d 369 of 386 Uimhir Bhileog Innéacs/ Index Sheet Number: 3

0 0.5km

Scála / Scale 1:7,500

SITE CODE 002170

Leagan / Version: 3.03

Arna chló an / Printed on: 24/10/2024

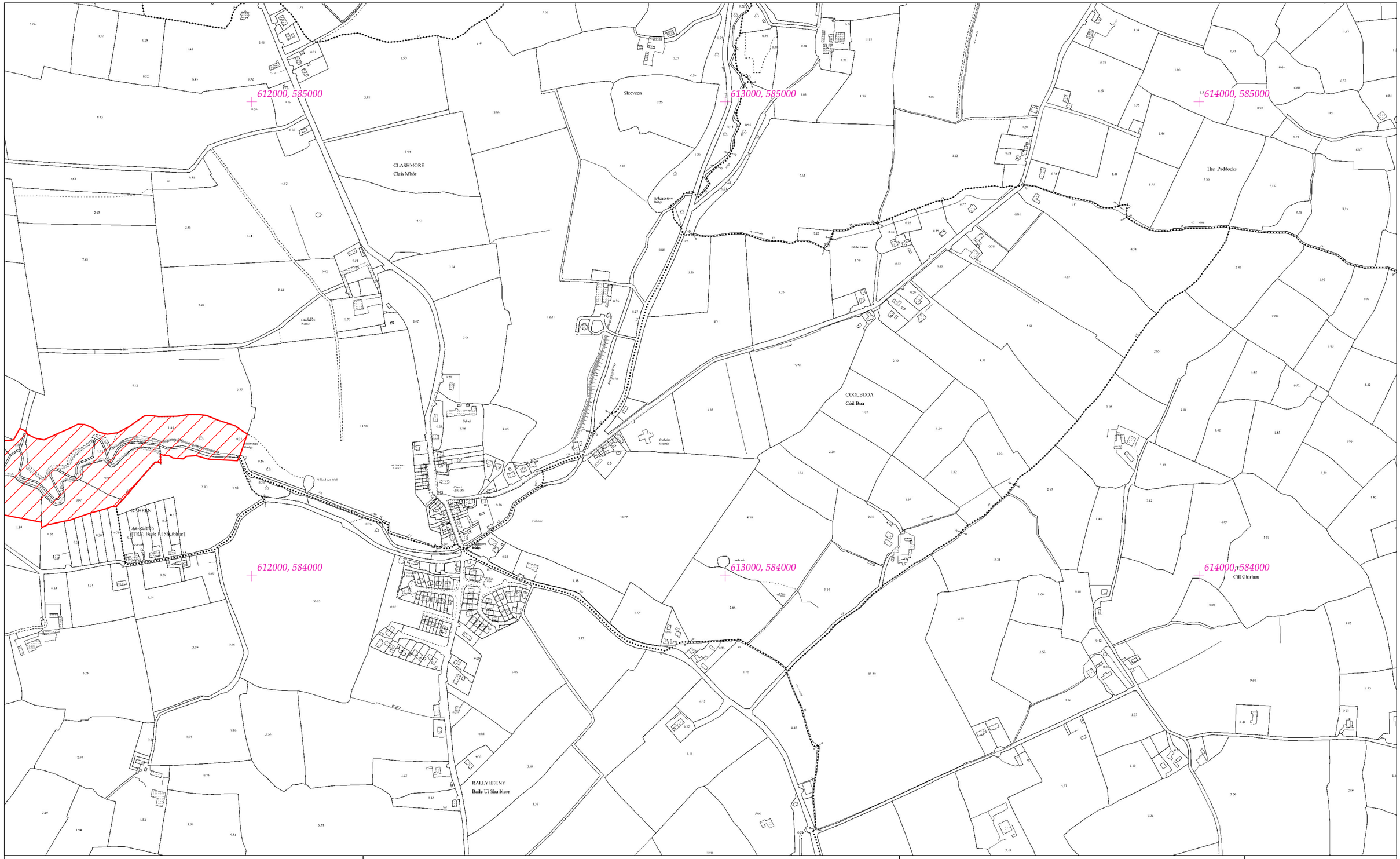

Rialachán 4(1)(b) / Regulation 4(1)(b)

Leathanach 370 de 386 (Co. Chorcaí, Co. Chiarraí, Co. Luimnigh, Co. Thiobraid Árann agus Co. Phort Láirge)
Page 370 of 386 (Co. Cork, Co. Kerry, Co. Limerick, Co. Tipperary and Co. Waterford)

LIMISTÉAR FAOI CHAOMHNÚ SPEISIALTA
SPECIAL AREA OF CONSERVATION

© Rannán Náisiúnta Mapála de Thailte Éireann. Gach ceart ar cosaint. Uimhir Ceadúnais CYAL50351092.
© National Mapping Division of Tailte Éireann . All rights reserved. Licence number CYAL50351092.
Córas Comhordanáidí: Trasteilgean Mercator na hÉireann / Co-ordinate System: Irish Transverse Mercator.

LCS na Dubhabhann (Corcaigh/Port Láirge)
Blackwater River (Cork/Waterford) SAC

1:5000 O.S. TILE 6206a 370 of 386 Uimhir Bhileog Innéacs/ Index Sheet Number: 3

0 0.5km

Scála / Scale 1:7,500

SITE CODE
002170

Leagan / Version: 3.03

Arna chló an / Printed on: 24/10/2024

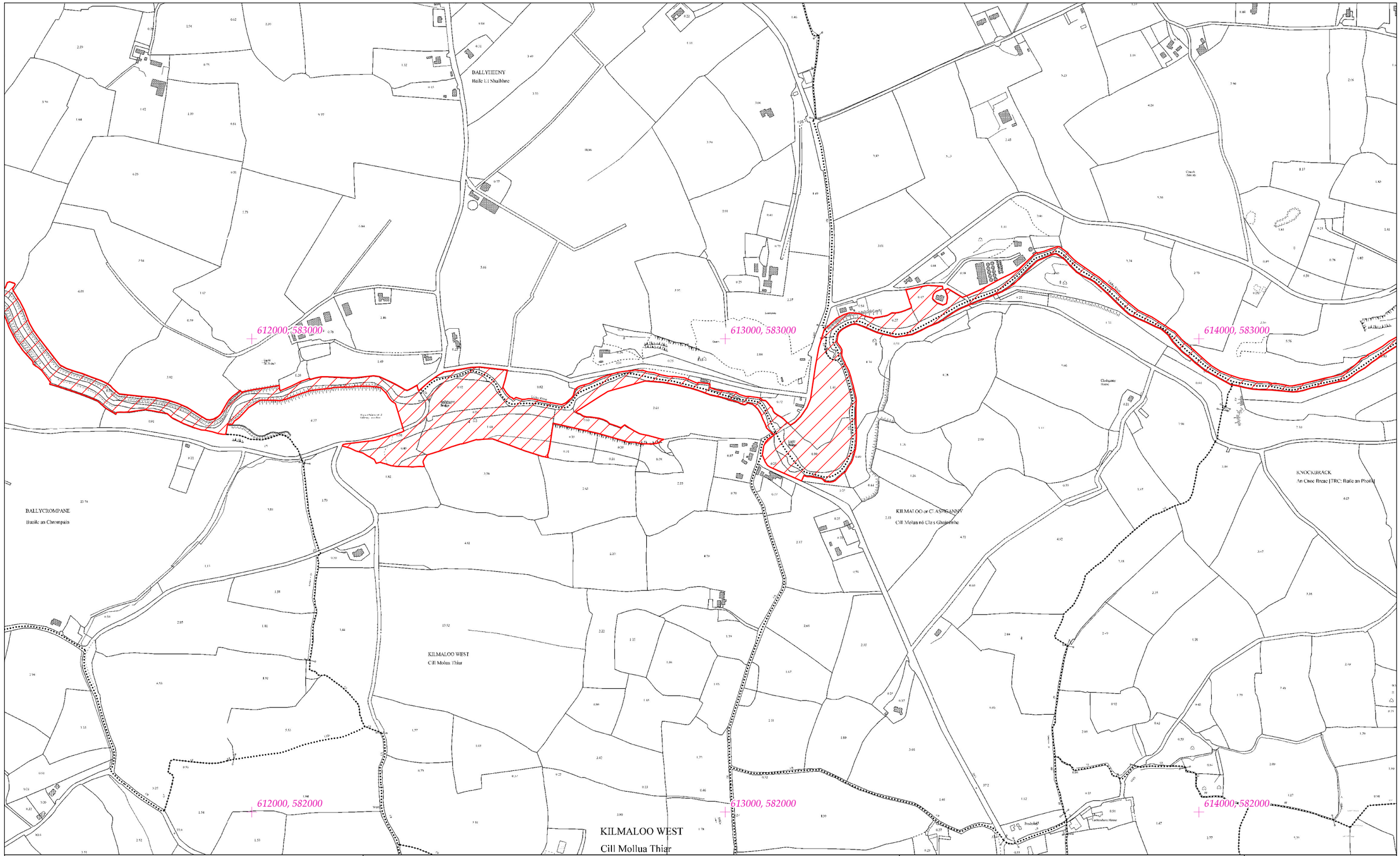

Rialachán 4(1)(b) / Regulation 4(1)(b)

Leathanach 371 de 386 (Co. Chorcaí, Co. Chiarraí, Co. Luimnigh, Co. Thiobraid Árann agus Co. Phort Láirge)
Page 371 of 386 (Co. Cork, Co. Kerry, Co. Limerick, Co. Tipperary and Co. Waterford)

LIMISTÉAR FAOI CHAOMHNÚ SPEISIALTA
SPECIAL AREA OF CONSERVATION

LCS na Dubhabhann (Corcaigh/Port Láirge)
Blackwater River (Cork/Waterford) SAC

1:5000 O.S. TILE 6206c 371 of 386 Uimhir Bhileog Innéacs/ Index Sheet Number: 3

SITE CODE
002170

© Rannán Náisiúnta Mapála de Thailte Éireann. Gach ceart ar cosaint. Uimhir Ceadúnais CYAL50351092.
© National Mapping Division of Tailte Éireann . All rights reserved. Licence number CYAL50351092.
Córas Comhordanáidí: Trasteilgean Mercator na hÉireann / Co-ordinate System: Irish Transverse Mercator.

0 0.5km
Scála / Scale 1:7,500

Leagan / Version: 3.03

Arna chló an / Printed on: 24/10/2024

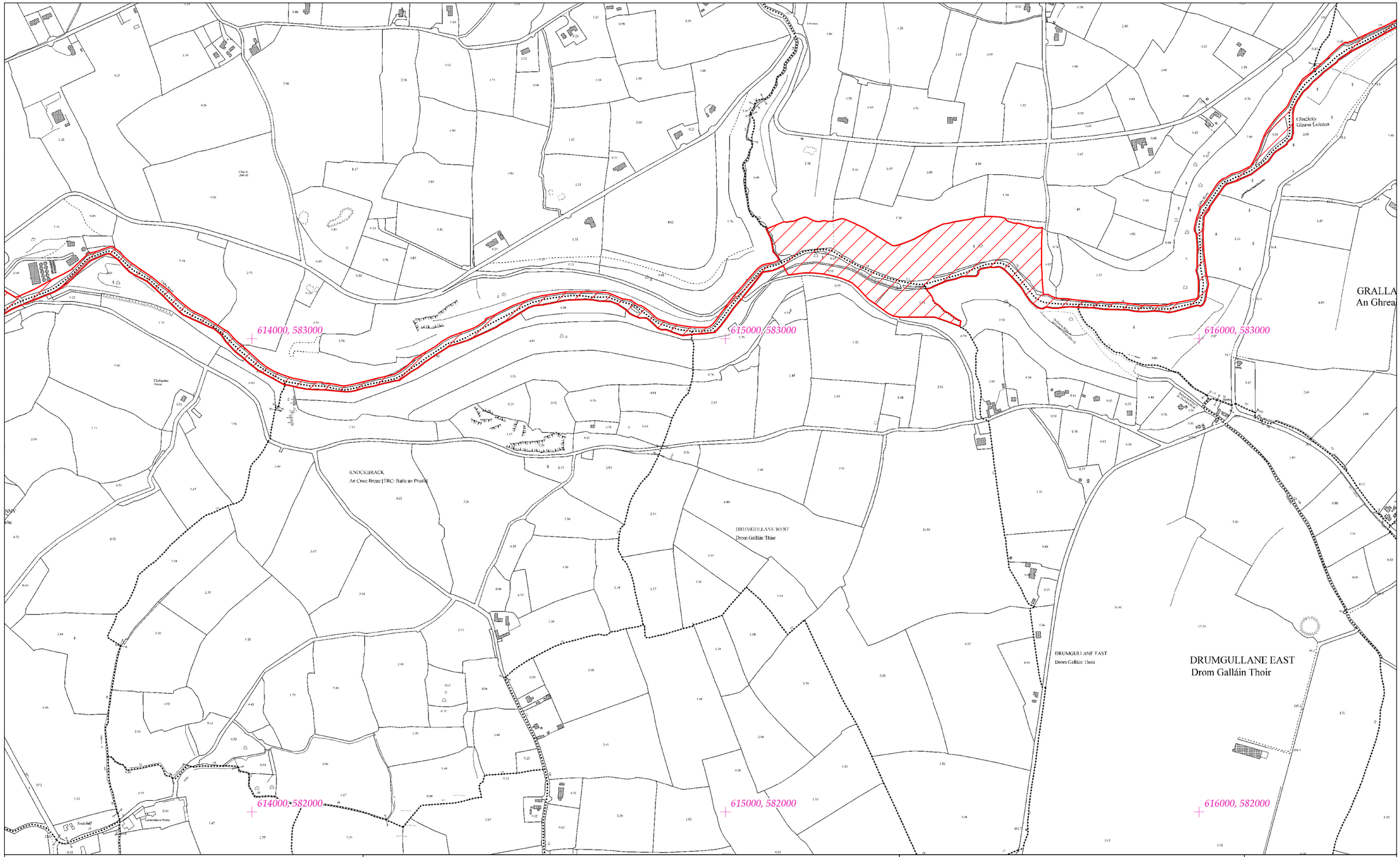

Rialachán 4(1)(b) / Regulation 4(1)(b)

Leathanach 372 de 386 (Co. Chorcaí, Co. Chiarraí, Co. Luimnigh, Co. Thiobraid Árann agus Co. Phort Láirge)
Page 372 of 386 (Co. Cork, Co. Kerry, Co. Limerick, Co. Tipperary and Co. Waterford)

LIMISTÉAR FAOI CHAOMHNÚ SPEISIALTA
SPECIAL AREA OF CONSERVATION

© Rannán Náisiúnta Mapála de Thailte Éireann. Gach ceart ar cosaint. Uimhir Ceadúnais CYAL50351092.
© National Mapping Division of Tailte Éireann . All rights reserved. Licence number CYAL50351092.
Córas Comhordanáidí: Trasteilgean Mercator na hÉireann / Co-ordinate System: Irish Transverse Mercator.

LCS na Dubhabhann (Corcaigh/Port Láirge)
Blackwater River (Cork/Waterford) SAC

1:5000 O.S. TILE 6206d 372 of 386 Uimhir Bhileog Innéacs/ Index Sheet Number: 3

0 0.5km

Scála / Scale 1:7,500

SITE CODE
002170

Leagan / Version: 3.03

Arna chló an / Printed on: 24/10/2024

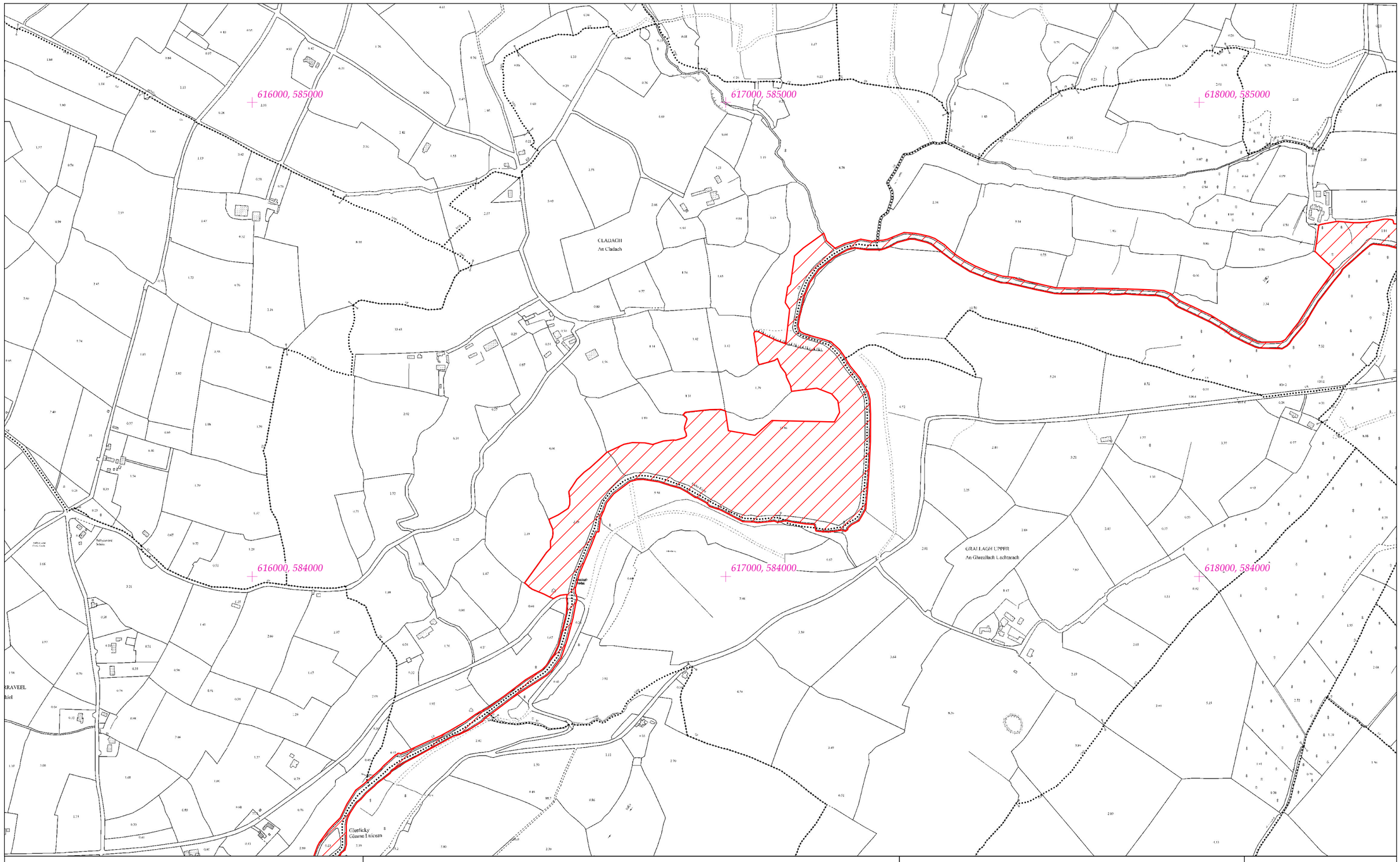

Rialachán 4(1)(b) / Regulation 4(1)(b)

Leathanach 373 de 386 (Co. Chorcaí, Co. Chiarraí, Co. Luimnigh, Co. Thiobraid Árann agus Co. Phort Láirge)
Page 373 of 386 (Co. Cork, Co. Kerry, Co. Limerick, Co. Tipperary and Co. Waterford)

LIMISTÉAR FAOI CHAOMHNÚ SPEISIALTA
SPECIAL AREA OF CONSERVATION

© Rannán Náisiúnta Mapála de Thailte Éireann. Gach ceart ar cosaint. Uimhir Ceadúnais CYAL50351092.
© National Mapping Division of Tailte Éireann . All rights reserved. Licence number CYAL50351092.
Córas Comhordanáidí: Trasteilgean Mercator na hÉireann / Co-ordinate System: Irish Transverse Mercator.

LCS na Dubhabhann (Corcaigh/Port Láirge)
Blackwater River (Cork/Waterford) SAC

1:5000 O.S. TILE 6207a 373 of 386 Uimhir Bhileog Innéacs/ Index Sheet Number: 3

0 0.5km

Scála / Scale 1:7,500

SITE CODE
002170

Leagan / Version: 3.03

Arna chló an / Printed on: 24/10/2024

618000, 585000

619000, 585000

620000, 585000

TOOR
An Tuar [TRC: An Ghrcallach]

REANASKEHA
Ré na Sceiche

GRALLAGH
An Ghreallach

BOTHERBOY
An Bóthar Buí [TRC: Aird Mhór]

Newtown Hill

GRALLAGH UPPER
An Ghreallach Uachtarach

618000, 584000

619000, 584000

620000, 584000

Quarry

TINNALYRA
(Part of)
Tigh na Laidhre
(Cuid de)

Rialachán 4(1)(b) / Regulation 4(1)(b)

Leathanach 374 de 386 (Co. Chorcaí, Co. Chiarraí, Co. Luimnigh, Co. Thiobraid Árann agus Co. Phort Láirge)
Page 374 of 386 (Co. Cork, Co. Kerry, Co. Limerick, Co. Tipperary and Co. Waterford)

LIMISTÉAR FAOI CHAOMHNÚ SPEISIALTA
SPECIAL AREA OF CONSERVATION

© Rannán Náisiúnta Mapála de Thailte Éireann. Gach ceart ar cosaint. Uimhir Ceadúnais CYAL50351092.
© National Mapping Division of Tailte Éireann . All rights reserved. Licence number CYAL50351092.
Córas Comhordanáidí: Trasteilgean Mercator na hÉireann / Co-ordinate System: Irish Transverse Mercator.

LCS na Dubhabhann (Corcaigh/Port Láirge)
Blackwater River (Cork/Waterford) SAC

1:5000 O.S. TILE 6207b 374 of 386 Uimhir Bhileog Innéacs/ Index Sheet Number: 3

0 0.5km

Scála / Scale 1:7,500

SITE CODE
002170

Leagan / Version: 3.03

Arna chló an / Printed on: 24/10/2024

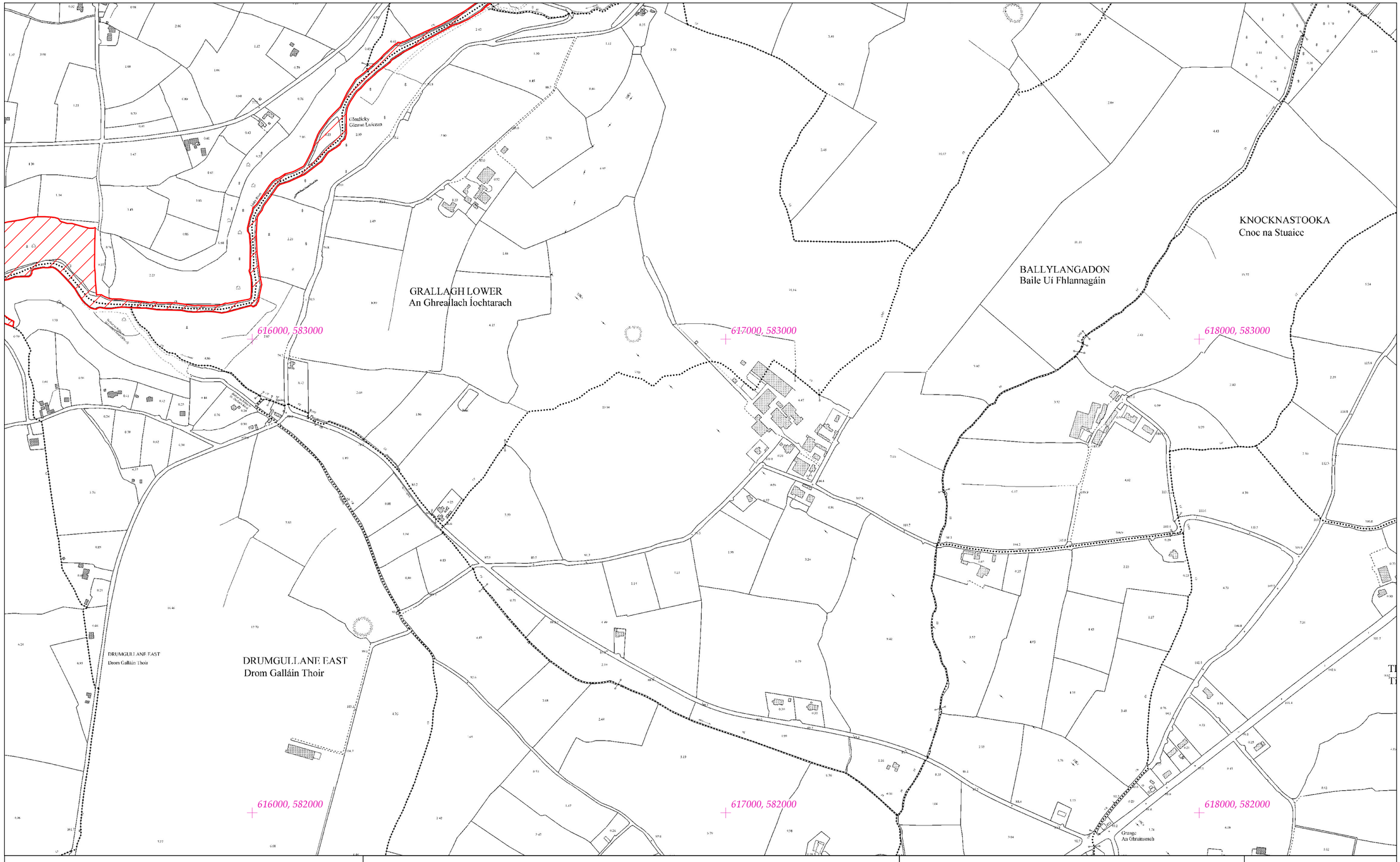

Rialachán 4(1)(b) / Regulation 4(1)(b)

Leathanach 375 de 386 (Co. Chorcaí, Co. Chiarraí, Co. Luimnigh, Co. Thiobraid Árann agus Co. Phort Láirge)
Page 375 of 386 (Co. Cork, Co. Kerry, Co. Limerick, Co. Tipperary and Co. Waterford)

LIMISTÉAR FAOI CHAOMHNÚ SPEISIALTA
SPECIAL AREA OF CONSERVATION

© Rannán Náisiúnta Mapála de Thailte Éireann. Gach ceart ar cosaint. Uimhir Ceadúnais CYAL50351092.
© National Mapping Division of Tailte Éireann . All rights reserved. Licence number CYAL50351092.
Córas Comhordanáidí: Trasteilgean Mercator na hÉireann / Co-ordinate System: Irish Transverse Mercator.

LCS na Dubhabhann (Corcaigh/Port Láirge)
Blackwater River (Cork/Waterford) SAC

1:5000 O.S. TILE 6207c 375 of 386 Uimhir Bhileog Innéacs/ Index Sheet Number: 3

0 0.5km

Scála / Scale 1:7,500

SITE CODE
002170

Leagan / Version: 3.03

Arna chló an / Printed on: 24/10/2024

620000, 585000

621000, 585000

622000, 585000

REANASKEHA
Ré na Sceiche

MWEELING
An Mhaoilinn

BOTHERBOY
An Bóthar Buí [TRC: Aird Mhór]

620000, 584000

621000, 584000

622000, 584000

Na Roisíní

An Sceadhan

Rialachán 4(1)(b) / Regulation 4(1)(b)

Leathanach 376 de 386 (Co. Chorcaí, Co. Chiarraí, Co. Luimnigh, Co. Thiobraid Árann agus Co. Phort Láirge)
Page 376 of 386 (Co. Cork, Co. Kerry, Co. Limerick, Co. Tipperary and Co. Waterford)

LIMISTÉAR FAOI CHAOMHNÚ SPEISIALTA
SPECIAL AREA OF CONSERVATION

© Rannán Náisiúnta Mapála de Thailte Éireann. Gach ceart ar cosaint. Uimhir Ceadúnais CYAL50351092.
© National Mapping Division of Tailte Éireann . All rights reserved. Licence number CYAL50351092.
Córas Comhordanáidí: Trasteilgean Mercator na hÉireann / Co-ordinate System: Irish Transverse Mercator.

LCS na Dubhabhann (Corcaigh/Port Láirge)
Blackwater River (Cork/Waterford) SAC

1:5000 O.S. TILE 6208a 376 of 386 Uimhir Bhileog Innéacs/ Index Sheet Number: 3

0 0.5km

Scála / Scale 1:7,500

SITE CODE
002170

Leagan / Version: 3.03

Arna chló an / Printed on: 24/10/2024

606000, 582000
607000, 582000
608000, 582000
606000, 581000
607000, 581000
608000, 581000
BALLYDASOON
Baile an Deasúnaigh
LACKAROE
An Leacc Rua
TEMPLEMICHAEL
Teampall Mhichíl
STAEL
Stéill
CASTLEMILES
Caisleán Mhíls
KILLEA
Cill Liath [TRC:Teampall Mhichíl]
NEWTOWN
An Baile Nua
(LD Templemichael)
[TRC:An Teampall Mhichíl]
BALLYKNOCK
Baile an Chnoic [TRC:Teampall Mhichíl]
BRIDGEQUARTER

Rialachán 4(1)(b) / Regulation 4(1)(b)

Leathanach 377 de 386 (Co. Chorcaí, Co. Chiarraí, Co. Luimnigh, Co. Thiobraid Árann agus Co. Phort Láirge)
Page 377 of 386 (Co. Cork, Co. Kerry, Co. Limerick, Co. Tipperary and Co. Waterford)

LIMISTÉAR FAOI CHAOMHNÚ SPEISIALTA
SPECIAL AREA OF CONSERVATION

© Rannán Náisiúnta Mapála de Thailte Éireann. Gach ceart ar cosaint. Uimhir Ceadúnais CYAL50351092.
© National Mapping Division of Tailte Éireann . All rights reserved. Licence number CYAL50351092.
Córas Comhordanáidí: Trasteilgean Mercator na hÉireann / Co-ordinate System: Irish Transverse Mercator.

LCS na Dubhabhann (Corcaigh/Port Láirge)
Blackwater River (Cork/Waterford) SAC

1:5000 O.S. TILE 6252b 377 of 386 Uimhir Bhileog Innéacs/ Index Sheet Number: 3

0 0.5km

Scála / Scale 1:7,500

SITE CODE
002170

Leagan / Version: 3.03

Arna chló an / Printed on: 24/10/2024

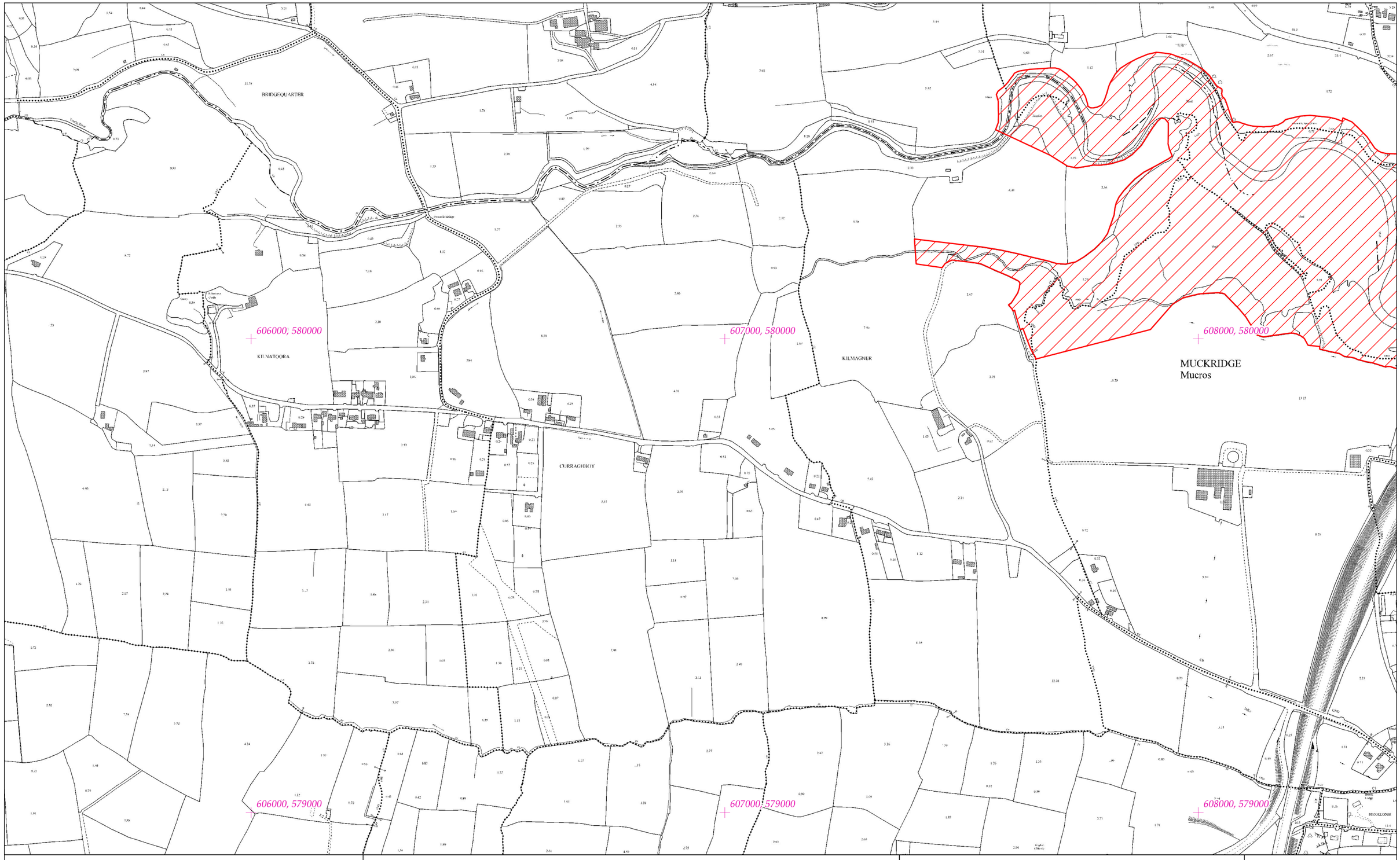

Rialachán 4(1)(b) / Regulation 4(1)(b)

Leathanach 378 de 386 (Co. Chorcaí, Co. Chiarraí, Co. Luimnigh, Co. Thiobraid Árann agus Co. Phort Láirge)
Page 378 of 386 (Co. Cork, Co. Kerry, Co. Limerick, Co. Tipperary and Co. Waterford)

LIMISTÉAR FAOI CHAOMHNÚ SPEISIALTA
SPECIAL AREA OF CONSERVATION

© Rannán Náisiúnta Mapála de Thailte Éireann. Gach ceart ar cosaint. Uimhir Ceadúnais CYAL50351092.
© National Mapping Division of Tailte Éireann . All rights reserved. Licence number CYAL50351092.
Córas Comhordanáidí: Trasteilgean Mercator na hÉireann / Co-ordinate System: Irish Transverse Mercator.

LCS na Dubhabhann (Corcaigh/Port Láirge) Blackwater River (Cork/Waterford) SAC

1:5000 O.S. TILE 6252d 378 of 386 Uimhir Bhileog Innéacs/ Index Sheet Number: 3

0 0.5km

Scála / Scale 1:7,500

SITE CODE 002170

Leagan / Version: 3.03

Arna chló an / Printed on: 24/10/2024

608000, 582000

609000, 582000

610000, 582000

608000, 581000

609000, 581000

610000, 581000

STAEL
Stéill

The Grove

TINNABINNA
Tigh na Binne

RINCREW
Rinn Chrú

BALLYKNOCK
Baile an Chnoic [TRC:Teampall Mhichil]

Rialachán 4(1)(b) / Regulation 4(1)(b)

Leathanach 379 de 386 (Co. Chorcaí, Co. Chiarraí, Co. Luimnigh, Co. Thiobraid Árann agus Co. Phort Láirge)
Page 379 of 386 (Co. Cork, Co. Kerry, Co. Limerick, Co. Tipperary and Co. Waterford)

LIMISTÉAR FAOI CHAOMHNÚ SPEISIALTA
SPECIAL AREA OF CONSERVATION

© Rannán Náisiúnta Mapála de Thailte Éireann. Gach ceart ar cosaint. Uimhir Ceadúnais CYAL50351092.
© National Mapping Division of Tailte Éireann . All rights reserved. Licence number CYAL50351092.
Córas Comhordanáidí: Trasteilgean Mercator na hÉireann / Co-ordinate System: Irish Transverse Mercator.

LCS na Dubhabhann (Corcaigh/Port Láirge)
Blackwater River (Cork/Waterford) SAC

1:5000 O.S. TILE 6253a 379 of 386 Uimhir Bhileog Innéacs/ Index Sheet Number: 3

SITE CODE
002170

0 0.5km

Scála / Scale 1:7,500

Leagan / Version: 3.03

Arna chló an / Printed on: 24/10/2024

610000, 582000

611000, 582000

612000, 582000

TINNABINNA
Tigh na Binne

TIKNOCK
Tigh an Chnoic

610000, 581000

611000, 581000

612000, 581000

SHANACOOLE
An tSeanchúil

Rialachán 4(1)(b) / Regulation 4(1)(b)

Leathanach 380 de 386 (Co. Chorcaí, Co. Chiarraí, Co. Luimnigh, Co. Thiobraid Árann agus Co. Phort Láirge)
Page 380 of 386 (Co. Cork, Co. Kerry, Co. Limerick, Co. Tipperary and Co. Waterford)

LIMISTÉAR FAOI CHAOMHNÚ SPEISIALTA
SPECIAL AREA OF CONSERVATION

© Rannán Náisiúnta Mapála de Thailte Éireann. Gach ceart ar cosaint. Uimhir Ceadúnais CYAL50351092.
© National Mapping Division of Tailte Éireann . All rights reserved. Licence number CYAL50351092.
Córas Comhordanáidí: Trasteilgean Mercator na hÉireann / Co-ordinate System: Irish Transverse Mercator.

LCS na Dubhabhann (Corcaigh/Port Láirge)
Blackwater River (Cork/Waterford) SAC

1:5000 O.S. TILE 6253b 380 of 386 Uimhir Bhileog Innéacs/ Index Sheet Number: 3

0 0.5km

Scála / Scale 1:7,500

SITE CODE
002170

Leagan / Version: 3.03

Arna chló an / Printed on: 24/10/2024

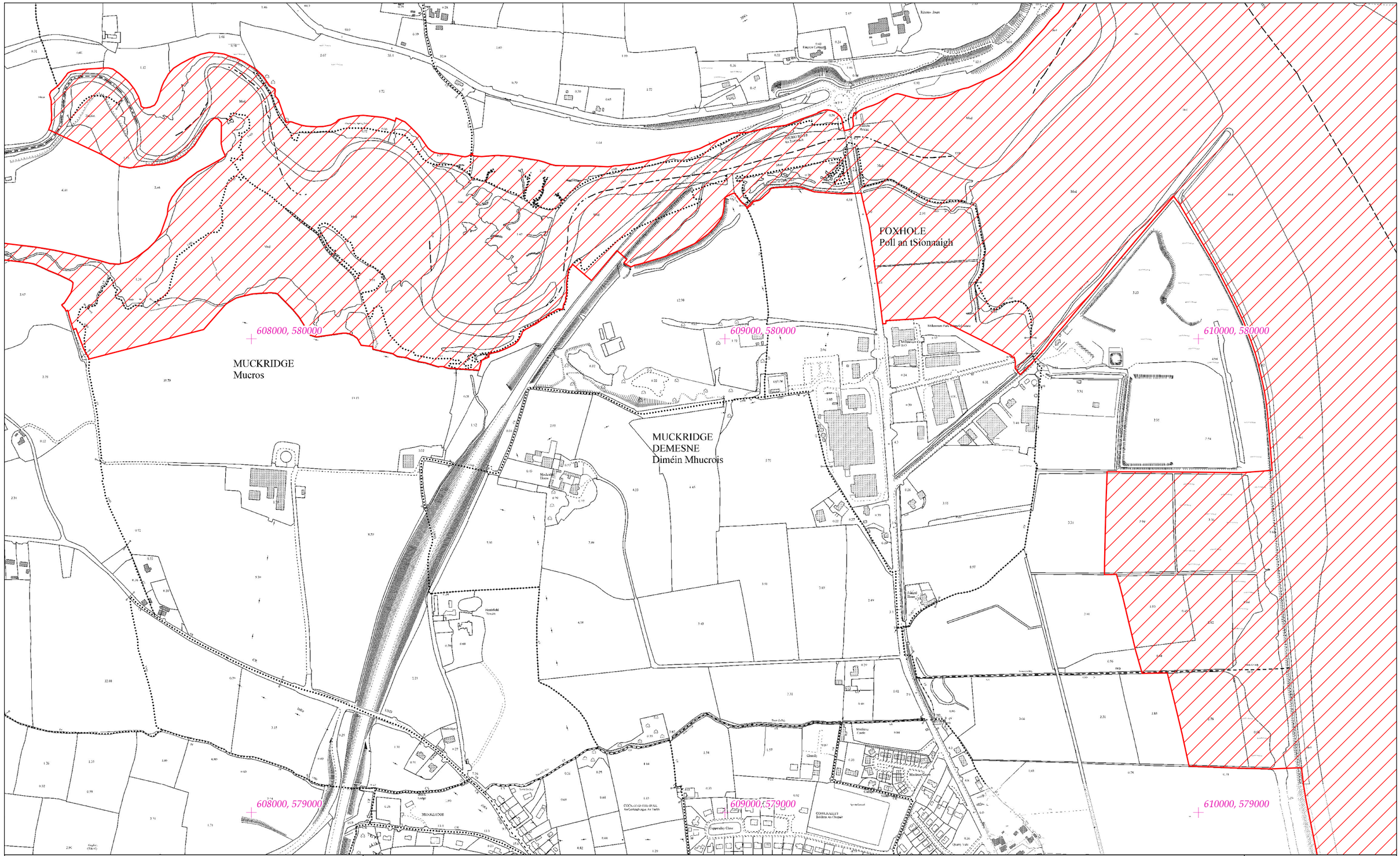

Rialachán 4(1)(b) / Regulation 4(1)(b)

Leathanach 381 de 386 (Co. Chorcaí, Co. Chiarraí, Co. Luimnigh, Co. Thiobraid Árann agus Co. Phort Láirge)
Page 381 of 386 (Co. Cork, Co. Kerry, Co. Limerick, Co. Tipperary and Co. Waterford)

LIMISTÉAR FAOI CHAOMHNÚ SPEISIALTA
SPECIAL AREA OF CONSERVATION

© Rannán Náisiúnta Mapála de Thailte Éireann. Gach ceart ar cosaint. Uimhir Ceadúnais CYAL50351092.
© National Mapping Division of Tailte Éireann . All rights reserved. Licence number CYAL50351092.
Córas Comhordanáidí: Trasteilgean Mercator na hÉireann / Co-ordinate System: Irish Transverse Mercator.

LCS na Dubhabhann (Corcaigh/Port Láirge)
Blackwater River (Cork/Waterford) SAC

1:5000 O.S. TILE 6253c 381 of 386 Uimhir Bhileog Innéacs/ Index Sheet Number: 3

0 0.5km

Scála / Scale 1:7,500

SITE CODE
002170

Leagan / Version: 3.03

Arna chló an / Printed on: 24/10/2024

PILLPARK
Páirc an Phoill

WHITING BAY

BLACKBOG
An Mhóin Dubh

610000, 580000
611000, 580000
612000, 580000
610000, 579000
611000, 579000
612000, 579000

Rialachán 4(1)(b) / Regulation 4(1)(b)

Leathanach 382 de 386 (Co. Chorcaí, Co. Chiarraí, Co. Luimnigh, Co. Thiobraid Árann agus Co. Phort Láirge)
Page 382 of 386 (Co. Cork, Co. Kerry, Co. Limerick, Co. Tipperary and Co. Waterford)

LIMISTÉAR FAOI CHAOMHNÚ SPEISIALTA
SPECIAL AREA OF CONSERVATION

© Rannán Náisiúnta Mapála de Thailte Éireann. Gach ceart ar cosaint. Uimhir Ceadúnais CYAL50351092.
© National Mapping Division of Tailte Éireann . All rights reserved. Licence number CYAL50351092.
Córas Comhordanáidí: Trasteilgean Mercator na hÉireann / Co-ordinate System: Irish Transverse Mercator.

LCS na Dubhabhann (Corcaigh/Port Láirge)
Blackwater River (Cork/Waterford) SAC

1:5000 O.S. TILE 6253d 382 of 386 Uimhir Bhileog Innéacs/ Index Sheet Number: 3

0 0.5km

Scála / Scale 1:7,500

SITE CODE
002170

Leagan / Version: 3.03

Arna chló an / Printed on: 24/10/2024

PILLPARK
Páirc an Phoill

PILLTOWN
Baile an Phoill

Kinsalebeg
Cionn tSaile

BLACKBOG
An Mhóin Dubh

RATH
An Ráth [TRC: Baile an Phoill]

MOORD
An Mord

612000, 580000

613000, 580000

614000, 580000

612000, 579000

613000, 579000

614000, 579000

Rialachán 4(1)(b) / Regulation 4(1)(b)

Leathanach 383 de 386 (Co. Chorcaí, Co. Chiarraí, Co. Luimnigh, Co. Thiobraid Árann agus Co. Phort Láirge)
Page 383 of 386 (Co. Cork, Co. Kerry, Co. Limerick, Co. Tipperary and Co. Waterford)

LIMISTÉAR FAOI CHAOMHNÚ SPEISIALTA
SPECIAL AREA OF CONSERVATION

© Rannán Náisiúnta Mapála de Thailte Éireann. Gach ceart ar cosaint. Uimhir Ceadúnais CYAL50351092.
© National Mapping Division of Tailte Éireann . All rights reserved. Licence number CYAL50351092.
Córas Comhordanáidí: Trasteilgean Mercator na hÉireann / Co-ordinate System: Irish Transverse Mercator.

LCS na Dubhabhann (Corcaigh/Port Láirge)
Blackwater River (Cork/Waterford) SAC

1:5000 O.S. TILE 6254c 383 of 386 Uimhir Bhileog Innéacs/ Index Sheet Number: 3

0 0.5km

Scála / Scale 1:7,500

SITE CODE
002170

Leagan / Version: 3.03

Arna chló an / Printed on: 24/10/2024

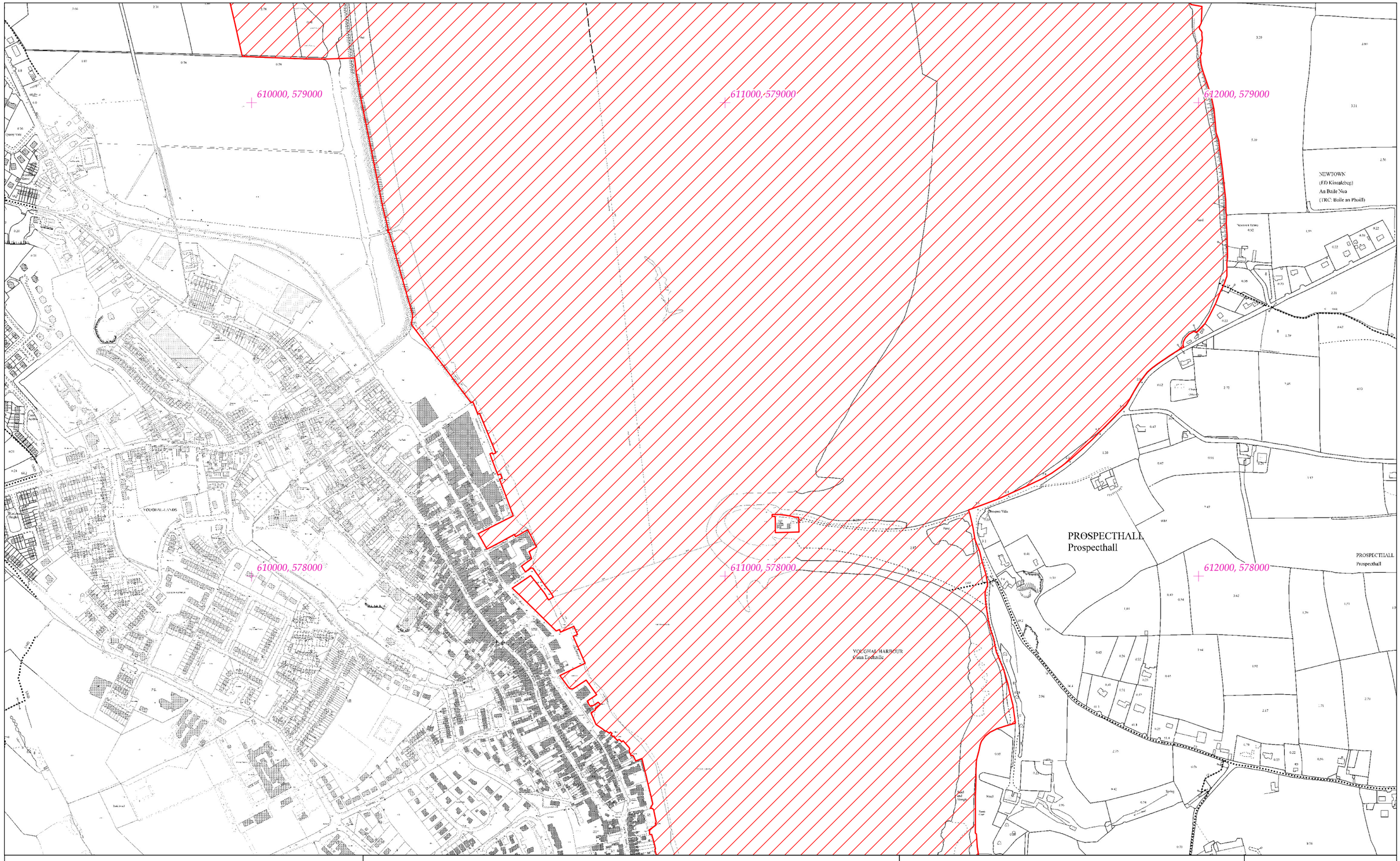

Rialachán 4(1)(b) / Regulation 4(1)(b)

Leathanach 384 de 386 (Co. Chorcaí, Co. Chiarraí, Co. Luimnigh, Co. Thiobraid Árann agus Co. Phort Láirge)
Page 384 of 386 (Co. Cork, Co. Kerry, Co. Limerick, Co. Tipperary and Co. Waterford)

LIMISTÉAR FAOI CHAOMHNÚ SPEISIALTA
SPECIAL AREA OF CONSERVATION

© Rannán Náisiúnta Mapála de Thailte Éireann. Gach ceart ar cosaint. Uimhir Ceadúnais CYAL50351092.
© National Mapping Division of Tailte Éireann . All rights reserved. Licence number CYAL50351092.
Córas Comhordanáidí: Trasteilgean Mercator na hÉireann / Co-ordinate System: Irish Transverse Mercator.

LCS na Dubhabhann (Corcaigh/Port Láirge)
Blackwater River (Cork/Waterford) SAC

1:5000 O.S. TILE 6301b 384 of 386 Uimhir Bhileog Innéacs/ Index Sheet Number: 3

0 0.5km

Scála / Scale 1:7,500

SITE CODE
002170

Leagan / Version: 3.03

Arna chló an / Printed on: 24/10/2024

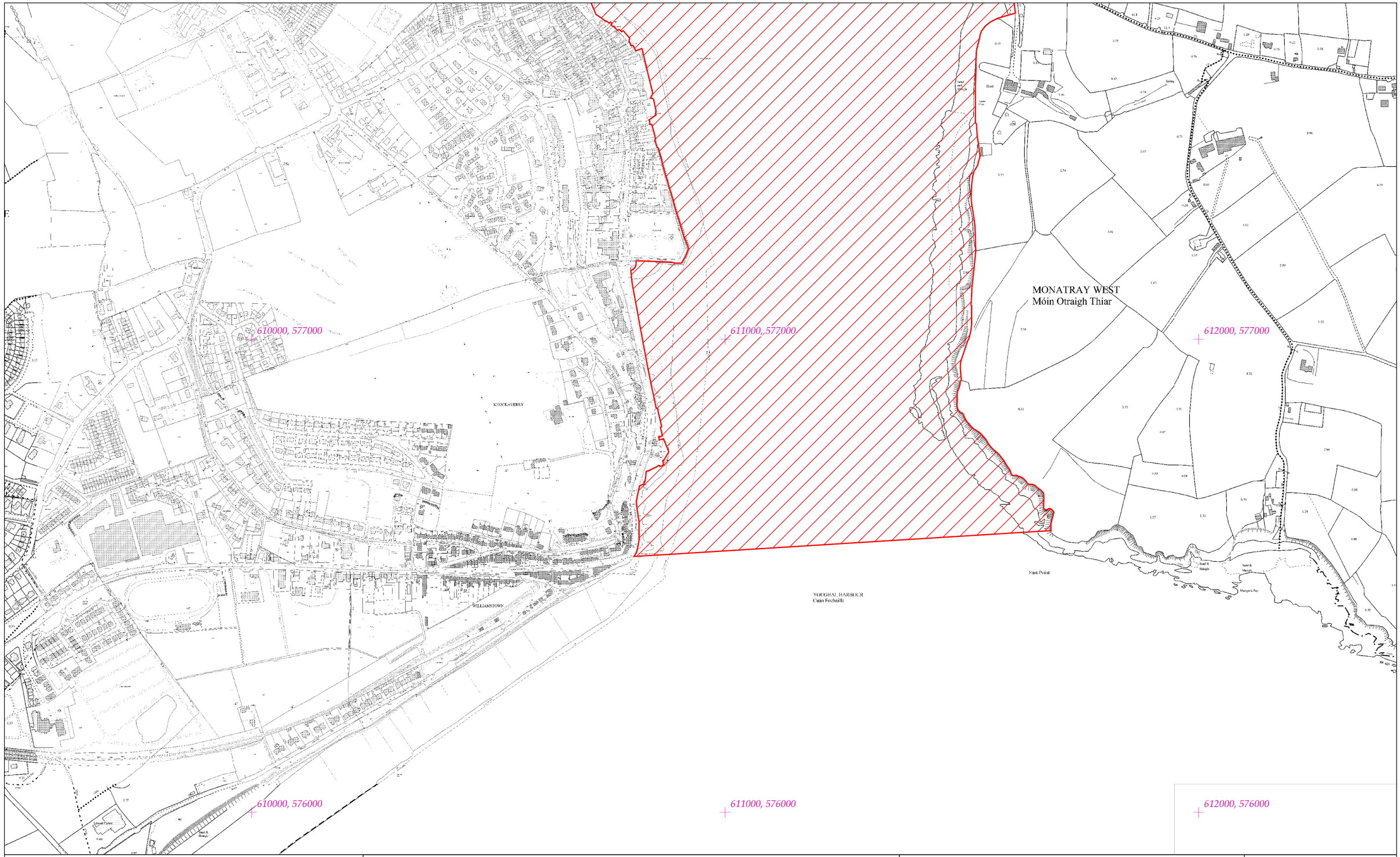

Rialachán 4(1)(b) / Regulation 4(1)(b)

Leathanach 385 de 386 (Co. Chorcaí, Co. Chiarraí, Co. Luimnigh, Co. Thiobraid Árann agus Co. Phort Láirge)
Page 385 of 386 (Co. Cork, Co. Kerry, Co. Limerick, Co. Tipperary and Co. Waterford)

LIMISTÉAR FAOI CHAOMHNÚ SPEISIALTA
SPECIAL AREA OF CONSERVATION

LCS na Dubhabhann (Corcaigh/Port Láirge)
Blackwater River (Cork/Waterford) SAC

1:5000 O.S. TILE 6301d 385 of 386 Uimhir Bhileog Innéacs/ Index Sheet Number: 3

SITE CODE
002170

© Rannán Náisiúnta Mapála de Thailte Éireann. Gach ceart ar cosaint. Uimhir Ceadúnais CYAL50351092.
© National Mapping Division of Tailte Éireann . All rights reserved. Licence number CYAL50351092.
Córas Comhordanáidí: Trasteilgean Mercator na hÉireann / Co-ordinate System: Irish Transverse Mercator.

0 0.5km

Scála / Scale 1:7,500

Leagan / Version: 3.03

Arna chló an / Printed on: 24/10/2024

612000, 579000

613000, 579000

614000, 579000

NEWTOWN
(ED Kinsalebeg)
An Baile Nua
(TRC: Baile an Phoill)

MOORD
An Mord

MORTGAGE
Morgáiste

SPRINGFIELD LOWER
Móin Chille Có Íochtarach

SPRINGFIELD UPPER
Móin Chille Có Uachtarach

GLEBE
(ED Kinsalebeg)
An Ghléib
(TRC: Baile an Phoill)

PROSPECTHALL
Prospecthall

612000, 578000

613000, 578000

614000, 578000

BALLYSALLAGH
An Baile Salach

Rialachán 4(1)(b) / Regulation 4(1)(b)

Leathanach 386 de 386 (Co. Chorcaí, Co. Chiarraí, Co. Luimnigh, Co. Thiobraid Árann agus Co. Phort Láirge)
Page 386 of 386 (Co. Cork, Co. Kerry, Co. Limerick, Co. Tipperary and Co. Waterford)

LIMISTÉAR FAOI CHAOMHNÚ SPEISIALTA
SPECIAL AREA OF CONSERVATION

© Rannán Náisiúnta Mapála de Thailte Éireann. Gach ceart ar cosaint. Uimhir Ceadúnais CYAL50351092.
© National Mapping Division of Tailte Éireann . All rights reserved. Licence number CYAL50351092.
Córas Comhordanáidí: Trasteilgean Mercator na hÉireann / Co-ordinate System: Irish Transverse Mercator.

LCS na Dubhabhann (Corcaigh/Port Láirge)
Blackwater River (Cork/Waterford) SAC

1:5000 O.S. TILE 6302a 386 of 386 Uimhir Bhileog Innéacs/ Index Sheet Number: 3

0 0.5km

Scála / Scale 1:7,500

SITE CODE
002170

Leagan / Version: 3.03

Arna chló an / Printed on: 24/10/2024