Sceideal 1 / Schedule 1

LIMISTÉAR FAOI
CHAOMHNÚ SPEISIALTA
SPECIAL AREA OF CONSERVATION

Limistéar faoi Chaomhnú Speisialta
Special Area of Conservation

Rialachán 4(1)(b) Innéacs Mapa Mionsonraithe
Regulation 4(1)(b) Detail Map Index

LCS Phortach Chamdhoire
Camderry Bog SAC
002347

Achar / Area 283.43 ha

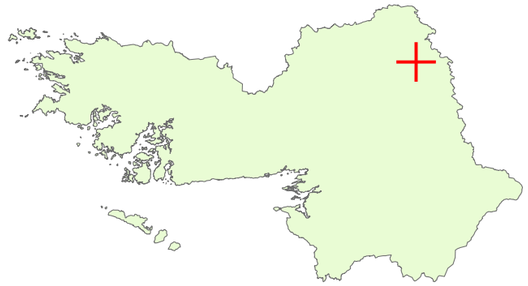

Co. na Gaillimhe
Co. Galway

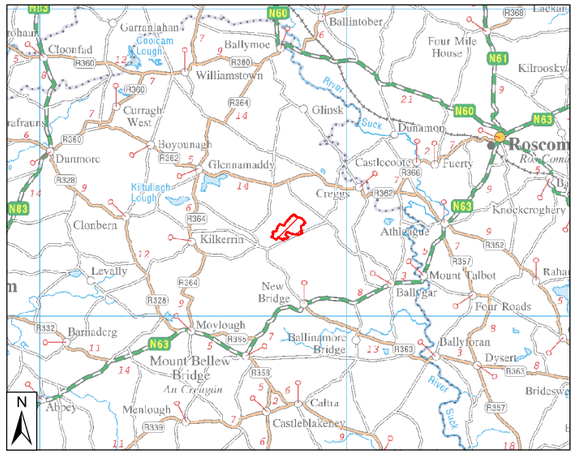

Suirbhéireacht Ordanáis Éireann Ceadúnas Uimhir OSI-NMA-014 © OSi / Rialtas na hÉireann
Ordnance Survey Ireland Licence No. OSI-NMA-014 © Ordnance Survey Ireland / Government of Ireland
Córas Comhordanáidí: Trasteilgean Mercator na hÉireann / Co-ordinate System: Irish Transverse Mercator

Leagan / Version: 3.02 Arna chló an / Printed on: 20/01/2022

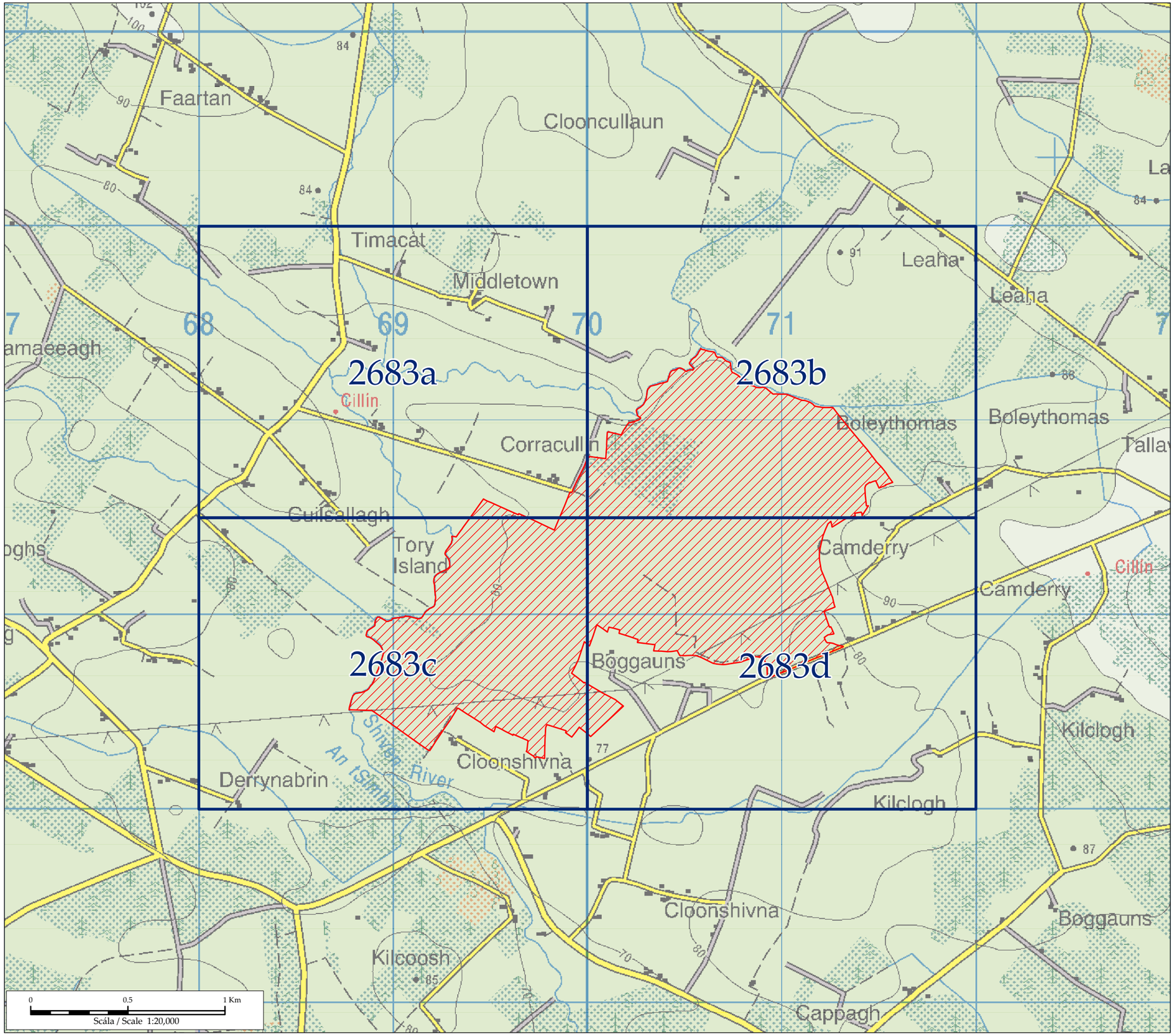

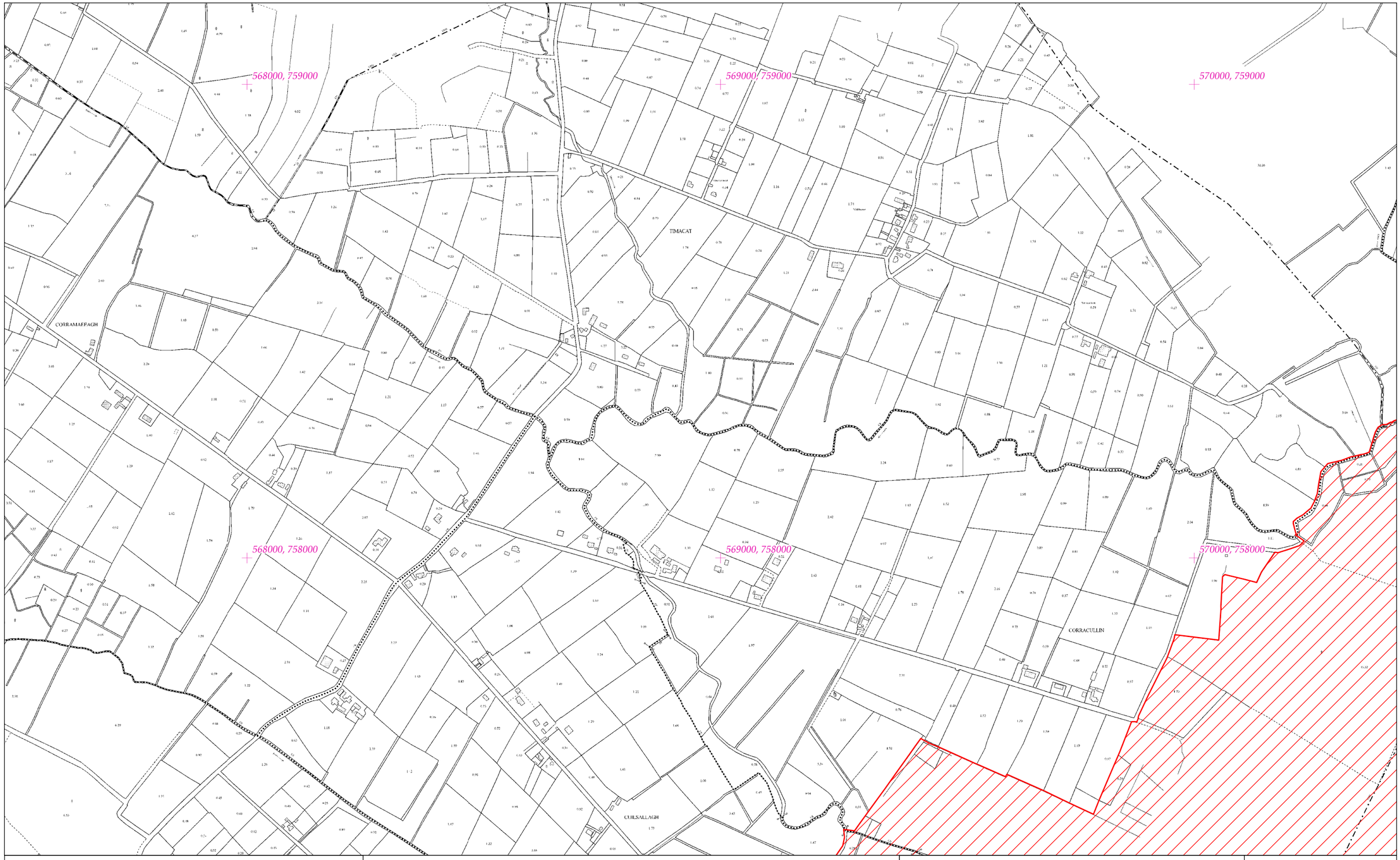

Rialachán 4(1)(b) / Regulation 4(1)(b)

Leathanach 1 de 4 (Co. na Gaillimhe)
Page 1 of 4 (Co. Galway)

LIMISTÉAR FAOI CHAOMHNÚ SPEISIALTA
SPECIAL AREA OF CONSERVATION

LCS Phortach Chamdhoire
Camderry Bog SAC

1:5000 O.S. TILE 2683a 1 of 4

SITE CODE
002347

Suirbhéireacht Ordanáis Éireann Ceadúnas Uimhir OSI-NMA-014 © OSi / Rialtas na hÉireann
Ordnance Survey Ireland Licence No. OSI-NMA-014 © Ordnance Survey Ireland / Government of Ireland
Córas Comhordanáidí: Trasteilgean Mercator na hÉireann / Co-ordinate System: Irish Transverse Mercator

0 0.5km
Scála / Scale 1:7,500

Leagan / Version: 3.02

Arna chló an / Printed on: 20/01/2022

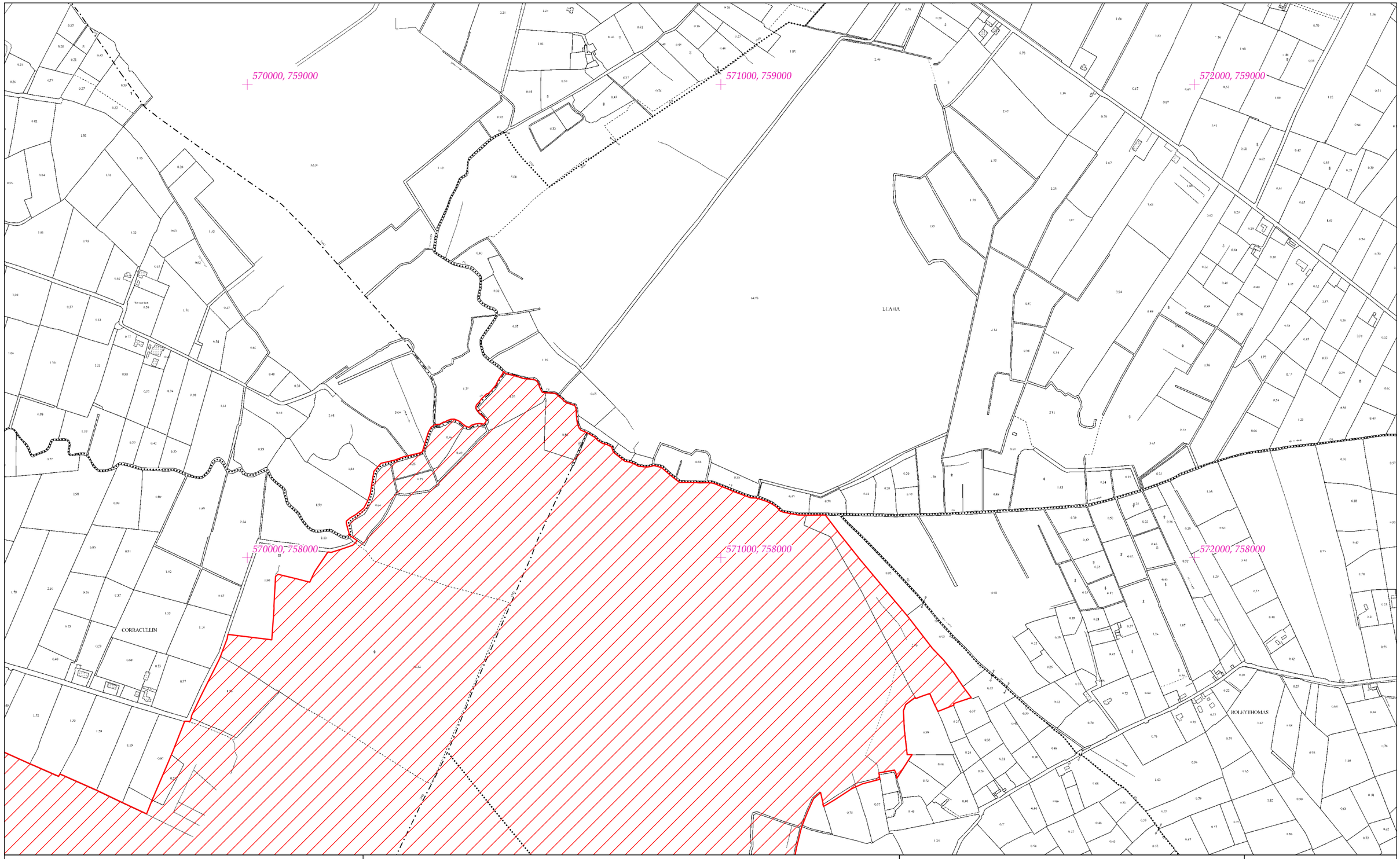

Rialachán 4(1)(b) / Regulation 4(1)(b)

Leathanach 2 de 4 (Co. na Gaillimhe)
Page 2 of 4 (Co. Galway)

LIMISTÉAR FAOI CHAOMHNÚ SPEISIALTA
SPECIAL AREA OF CONSERVATION

LCS Phortach Chamdhoire
Camderry Bog SAC
1:5000 O.S. TILE 2683b 2 of 4

SITE CODE
002347

Suirbhéireacht Ordanáis Éireann Ceadúnas Uimhir OSI-NMA-014 © OSi / Rialtas na hÉireann
Ordnance Survey Ireland Licence No. OSI-NMA-014 © Ordnance Survey Ireland / Government of Ireland
Córas Comhordanáidí: Trasteilgean Mercator na hÉireann / Co-ordinate System: Irish Transverse Mercator

0 0.5km
Scála / Scale 1:7,500

Leagan / Version: 3.02

Arna chló an / Printed on: 20/01/2022

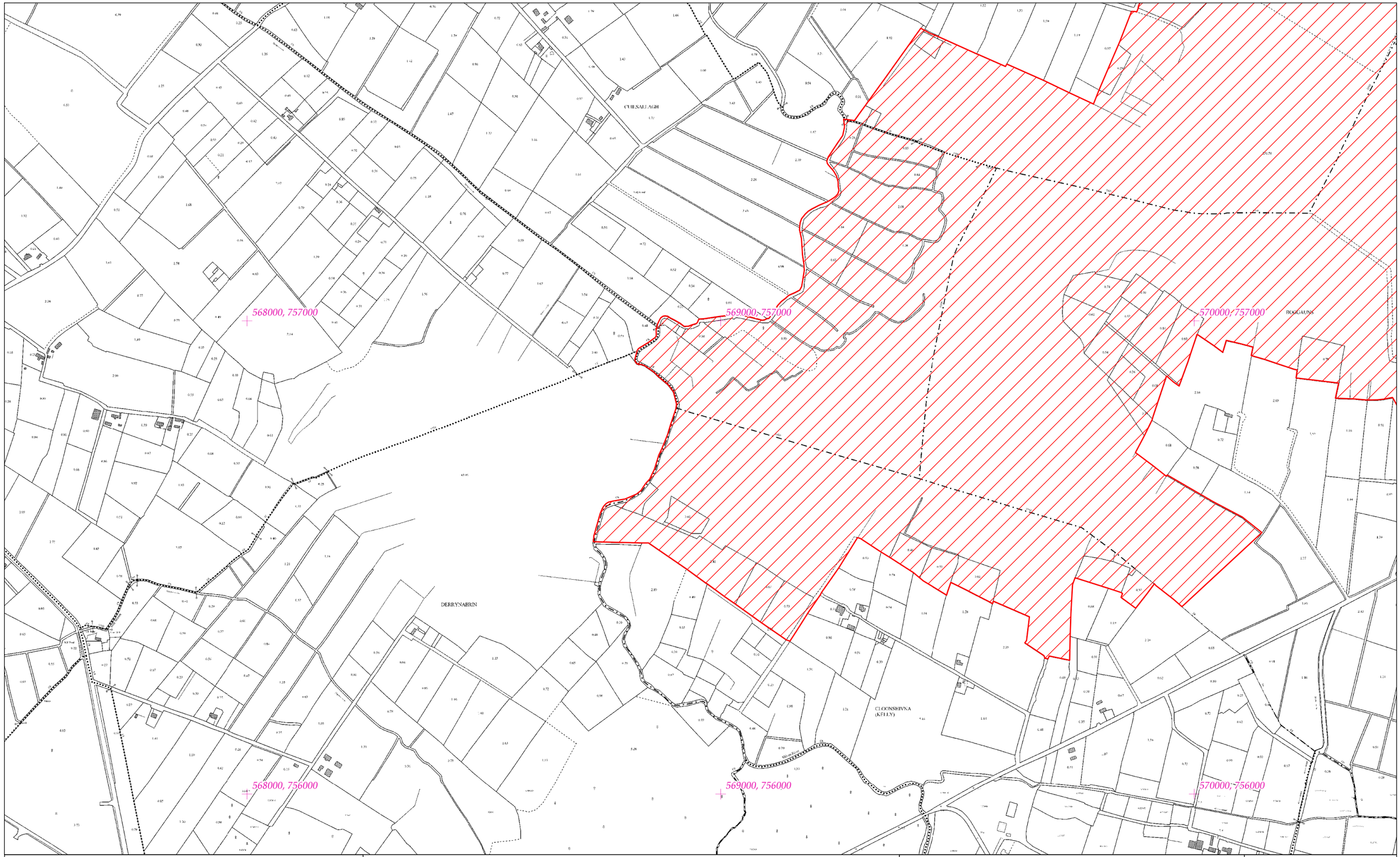

Rialachán 4(1)(b) / Regulation 4(1)(b)

Leathanach 3 de 4 (Co. na Gaillimhe)
Page 3 of 4 (Co. Galway)

LIMISTÉAR FAOI CHAOMHNÚ SPEISIALTA
SPECIAL AREA OF CONSERVATION

LCS Phortach Chamdhoire
Camderry Bog SAC
1:5000 O.S. TILE 2683c 3 of 4

SITE CODE
002347

Suirbhéireacht Ordanáis Éireann Ceadúnas Uimhir OSI-NMA-014 © OSi / Rialtas na hÉireann
Ordnance Survey Ireland Licence No. OSI-NMA-014 © Ordnance Survey Ireland / Government of Ireland
Córas Comhordanáidí: Trasteilgean Mercator na hÉireann / Co-ordinate System: Irish Transverse Mercator

0 0.5km
Scála / Scale 1:7,500

Leagan / Version: 3.02

Arna chló an / Printed on: 20/01/2022

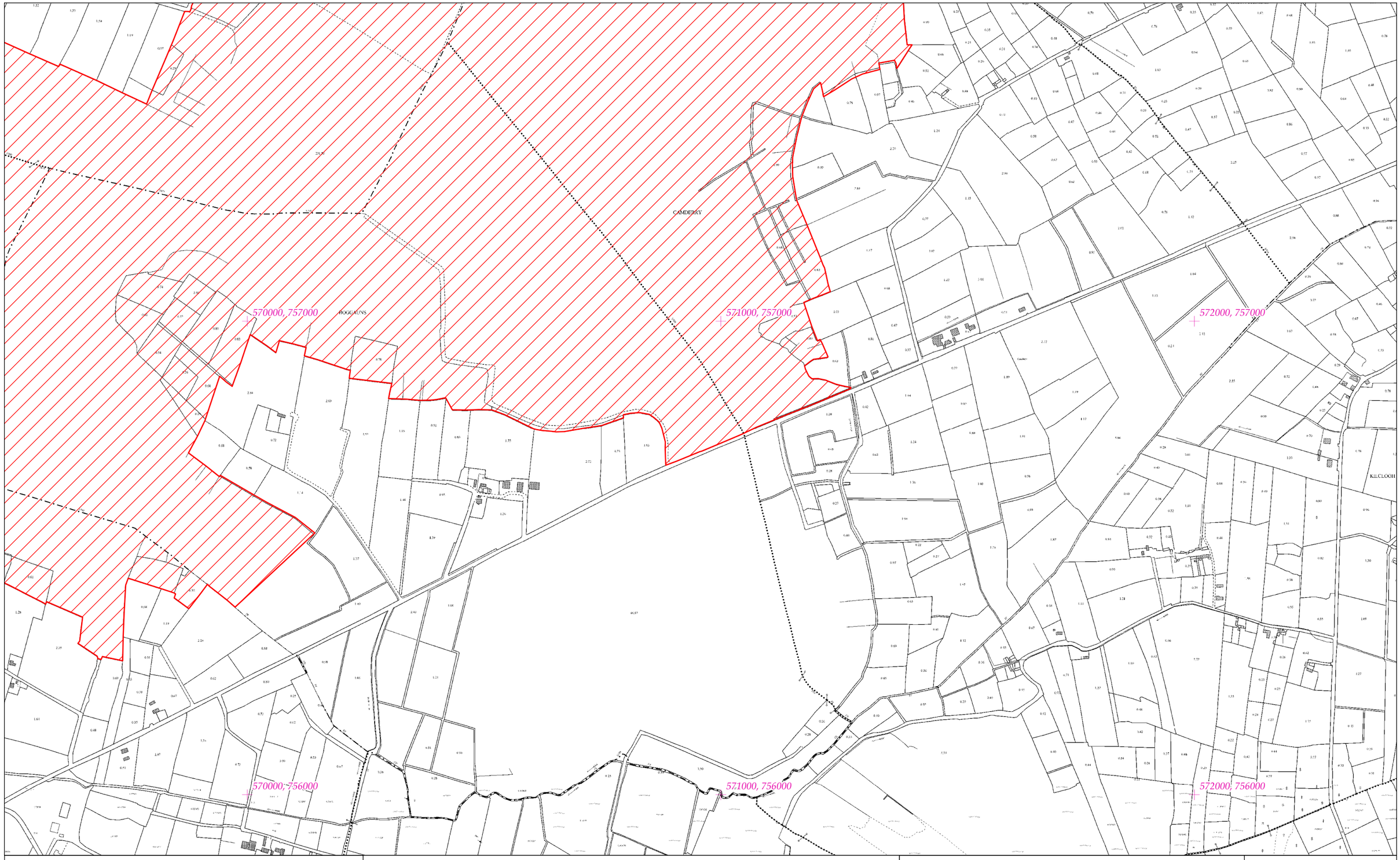

Rialachán 4(1)(b) / Regulation 4(1)(b)

Leathanach 4 de 4 (Co. na Gaillimhe)
Page 4 of 4 (Co. Galway)

LIMISTÉAR FAOI CHAOMHNÚ SPEISIALTA
SPECIAL AREA OF CONSERVATION

LCS Phortach Chamdhoire
Camderry Bog SAC

1:5000 O.S. TILE 2683d 4 of 4

SITE CODE
002347

Suirbhéireacht Ordanáis Éireann Ceadúnas Uimhir OSI-NMA-014 © OSi / Rialtas na hÉireann
Ordnance Survey Ireland Licence No. OSI-NMA-014 © Ordnance Survey Ireland / Government of Ireland
Córas Comhordanáidí: Trasteilgean Mercator na hÉireann / Co-ordinate System: Irish Transverse Mercator

0 0.5km
Scála / Scale 1:7,500

Leagan / Version: 3.02

Arna chló an / Printed on: 20/01/2022